

Deemed complete 3.19.2020



APPLICATION FOR LEASE RENEWAL



Lease Acronym	BHBHI2
Name of Leaseholder	Mussel Bound, Incorporated, Erick Spencer Swanson, and Reid Arthur Swanson
Address	PO Box 224
City	Mount Desert
State, Zip	Maine 04600
Telephone	(207) 266-4321
Email	musselboundfarm@gmail.com
Term Requested	20 years

1. Describe the type and amount of aquaculture to be conducted during the new lease term:

We will grow blue mussels (*Mytilus edulis*), using suspended culture techniques. We anticipate harvesting approximately 100,000 to 150,000 pounds per year.

The lease is 15-acres in size, located east of Hardwood Island in Blue Hill Bay in the Town of Tremont, Hancock County.

2. Describe the amount of aquaculture conducted on the lease site during the previous lease term, including but not limited to seeding, cultivation or harvest of organisms:

We grew blue mussels (*Mytilus edulis*), using suspended culture techniques. We harvested approximately 100,000 to 150,000 pounds per year. We also collected mussel spat, but in the past few years the lease site has not been viable for spat collection.

3. Tax Maps and Riparian List

Is your existing lease within 1,000ft of shorefront land (which extends to mean low water or 1,650 ft. from shore, whichever is less)?

Yes No

If yes, the following supporting documents are required:

A. Tax Map.

A labeled copy of the appropriate tax map(s) depicting the location of the proposed lease site.

The map(s) needs to include the following elements:

- Label the map "Tax Map: Town of (name of town)."
- Legible scale
- Tax lot numbers clearly displayed
- The boundaries of the existing lease


~~Previously
Submitted~~
see attached

B. Riparian List.

Please use the Riparian Landowner List (included on the next page) to list the name and address of every shorefront landowner within 1,000 feet of your existing lease. Have the tax collector or clerk of the municipality certify the riparian list.

C. Check for \$1500 application fee

Signature of Leaseholder: _____



Date: _____

1/17/2000



JANET T. MILLS
GOVERNOR

STATE OF MAINE
DEPARTMENT OF MARINE RESOURCES
21 STATE HOUSE STATION
AUGUSTA, MAINE
04333-0021

PATRICK C. KELIHER
COMMISSIONER

- RIPARIAN OWNERS LIST -

*THIS LIST MUST BE **CERTIFIED** BY THE TOWN CLERK*

On this list, please include the map number, lot number, and the current owners' names and mailing addresses for all shorefront parcels within 1,000 feet of the lease site. It is the applicant's responsibility to assemble the information for the Town Clerk to certify. The Town Clerk only certifies that the information is correct according to the Town's records. Once you have completed the form, ask the Town Clerk to complete the certification section below. If riparian parcels are located within more than one municipality, provide a separate, tax map and certified riparian list for each municipality.

TOWN OF: Tremont

MAP #	LOT #	Landowner name(s) and address(es)
10	1	EMELY Felderman
		Phebe Pain
		Timothy Pain
		HARDWOOD ISLAND
		1469 A
		Tremont ROAD
		Seal Cove ME 04674

4

MAP #	LOT #	Landowner name(s) and address(es)

Please use additional sheets if necessary and attach hereto.

CERTIFICATION

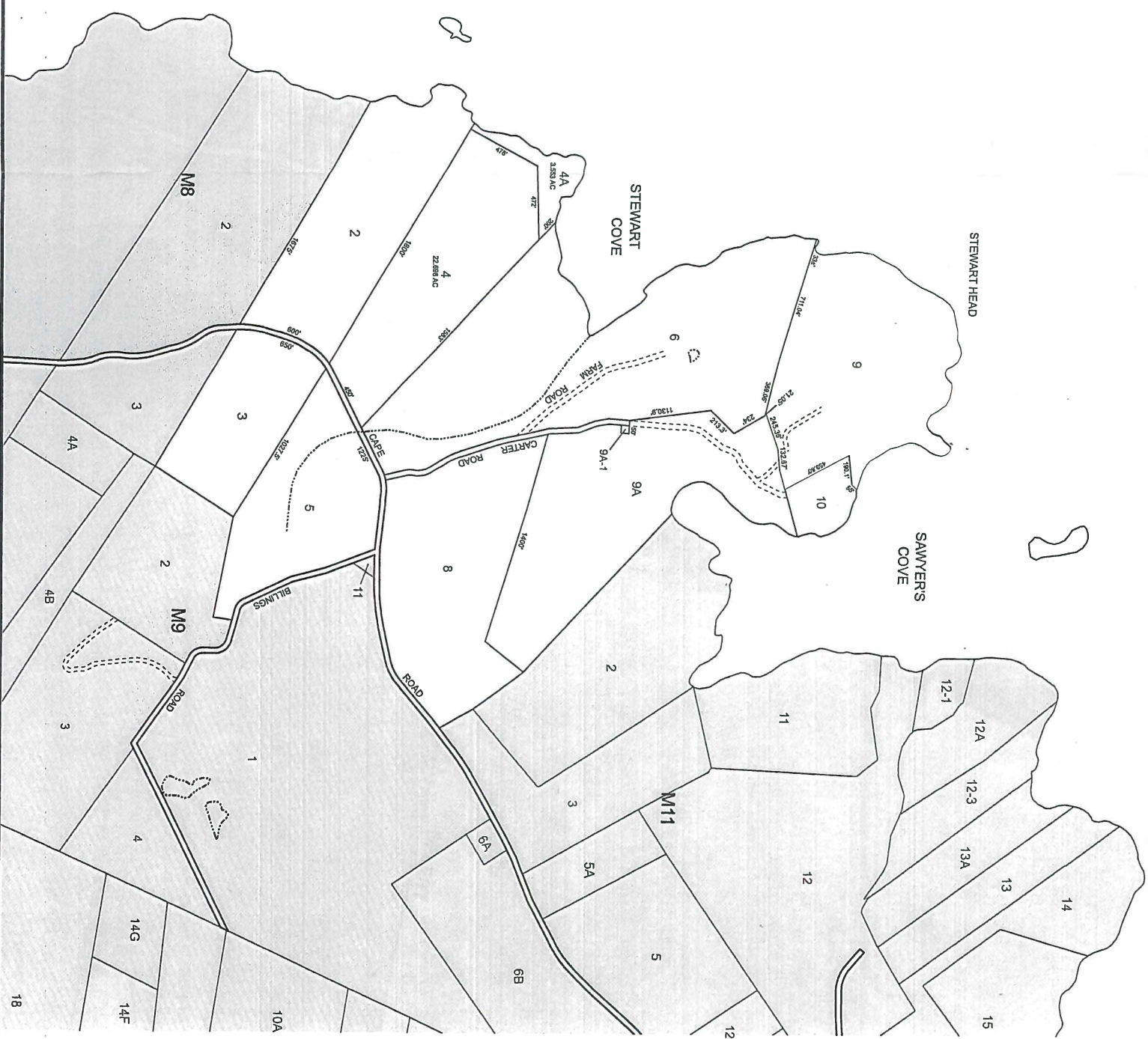
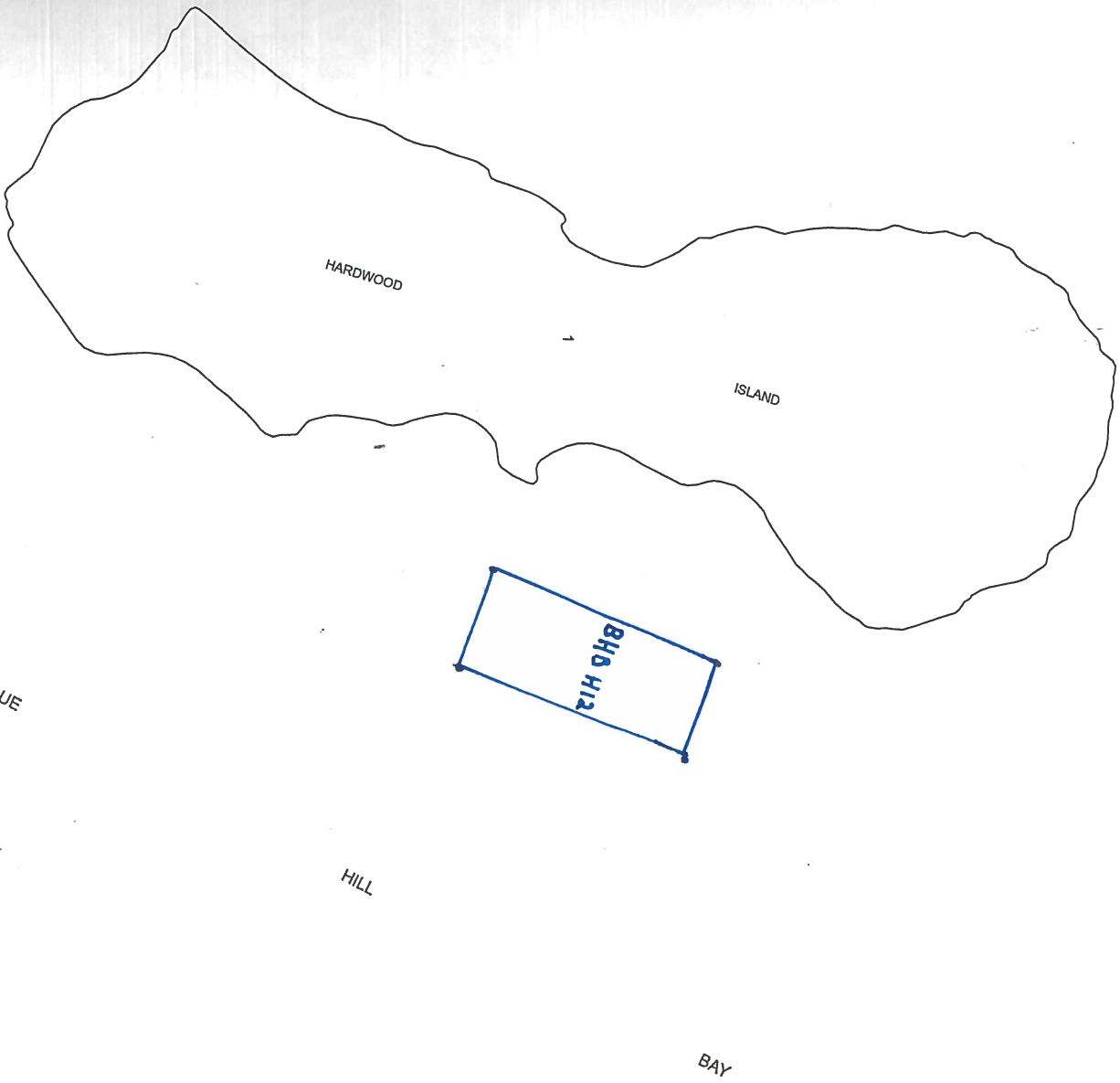
I, Katie Danderand, Town Clerk for the Town of Tremont, certify that the names and addresses of the property owners listed above, as well as the map and lot numbers, are those listed in the records of this municipality and are current as of this date.

SIGNED: Katie Danderand DATE: 1/17/20

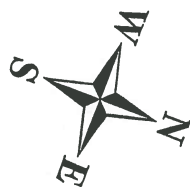


5

Tax Map 10: Town of Tremont, Attached to Question 3(A).




TOWN OF
TREMONT
HANCOCK COUNTY
MAINE




LEGEND

- Property Line
- - - - - Easement/
Right of Way
- Original Parcel
- Water
- - - - - Town Line



Map 10

Printed 12/28/2018
Issued: 4/12/2019



Best True Copy: Kim Woodward
Town Clerk