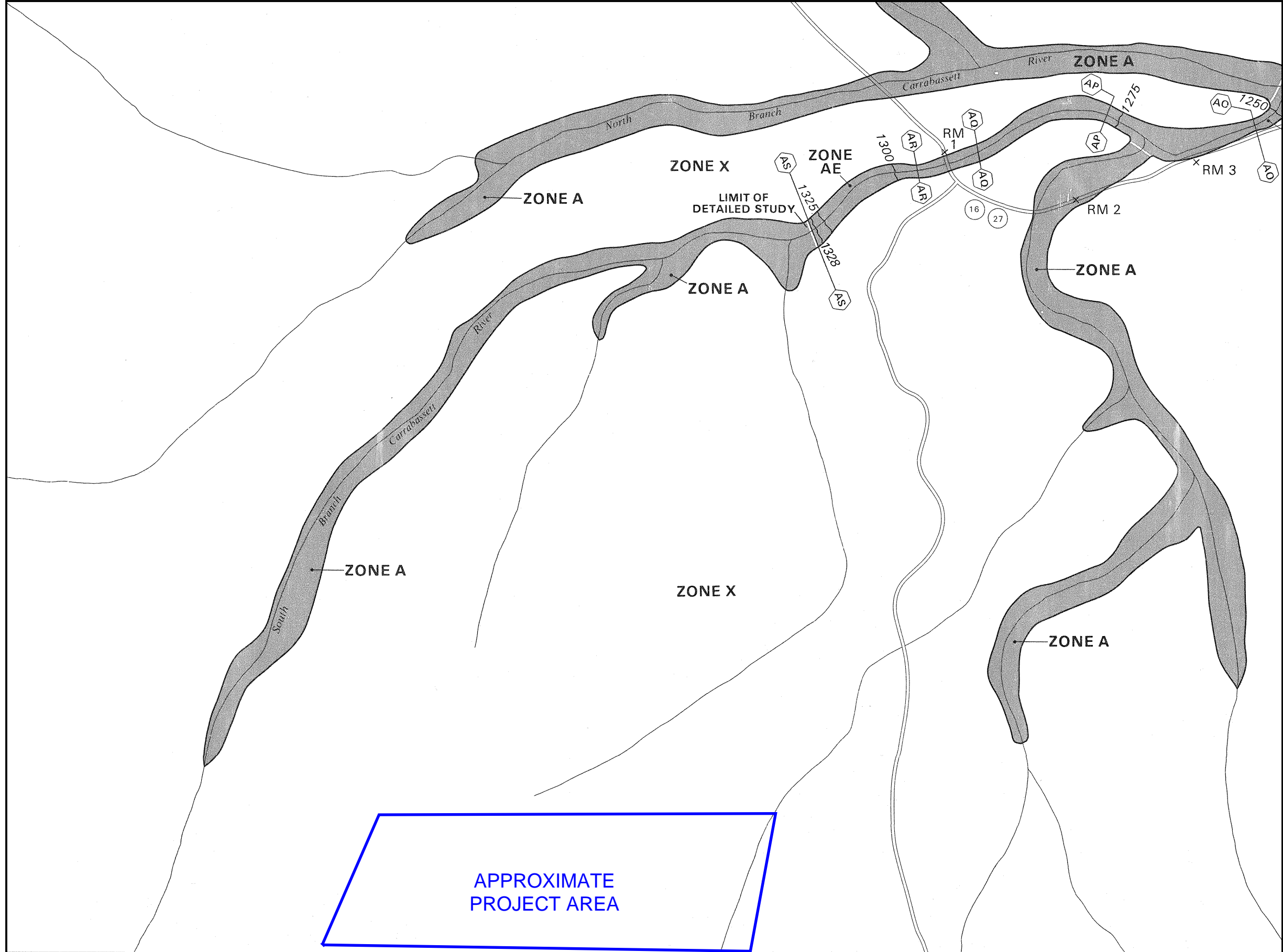
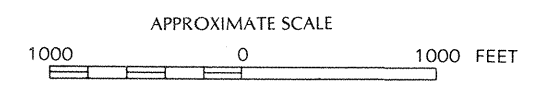


SECTION 19. FLOODING:

The project site is significantly above the FEMA base flood elevation of the Carrabassett River. The proposed project does contemplate the crossing of a number of streams within the project site. These crossings have been designed to handle the 1.2 times the bank-full dimensions of the stream, as a means to ensure that these crossings do not create flooding within these streams.

No areas of the property are in the FEMA flood area.

To determine if flood insurance is available in this community, contact your insurance agent or call the National Flood Insurance Program at (800) 638-6620.



NATIONAL FLOOD INSURANCE PROGRAM

FIRM
FLOOD INSURANCE RATE MAP

TOWN OF
CARRABASSETT VALLEY,
MAINE
FRANKLIN COUNTY

PANEL 10 OF 30
(SEE MAP INDEX FOR PANELS NOT PRINTED)

PANEL LOCATION

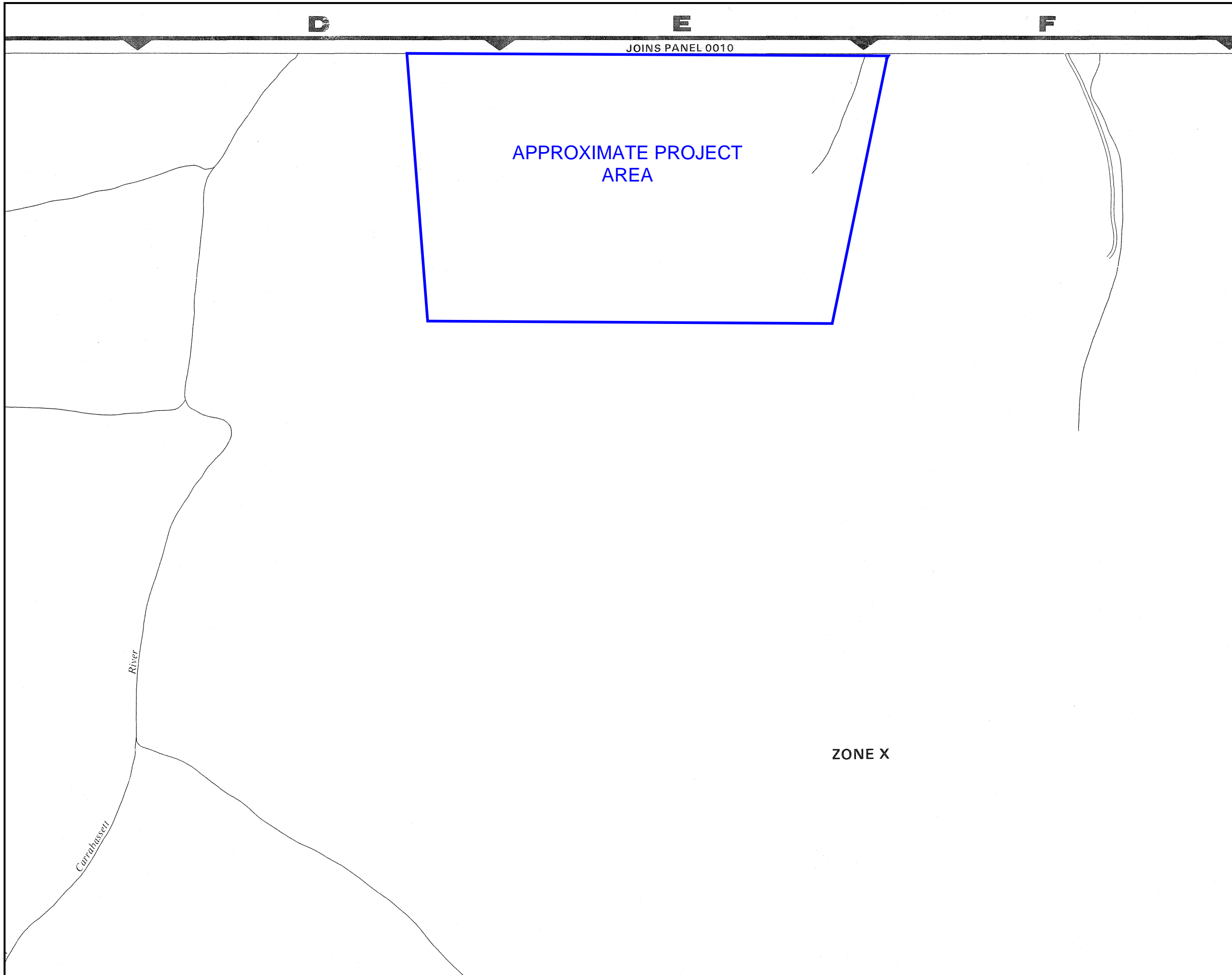
COMMUNITY-PANEL NUMBER
230056 0010 B

EFFECTIVE DATE:
MAY 3, 1990

Federal Emergency Management Agency

JOINS PANEL 0025


This is an official FIRMette showing a portion of the above-referenced flood map created from the MSC FIRMette Web tool. This map does not reflect changes or amendments which may have been made subsequent to the date on the title block. For additional information about how to make sure the map is current, please see the Flood Hazard Mapping Updates Overview Fact Sheet available on the FEMA Flood Map Service Center home page at <https://msc.fema.gov>.



etermine if flood insurance is available in this community, contact your
 ance agent or call the National Flood Insurance Program at (800) 638-6620.



APPROXIMATE SCALE



NATIONAL FLOOD INSURANCE PROGRAM

FIRM
 FLOOD INSURANCE RATE MAP

TOWN OF
 CARRABASSETT VALLEY,
 MAINE
 FRANKLIN COUNTY

PANEL 25 OF 30
 (SEE MAP INDEX FOR PANELS NOT PRINTED)



PANEL LOCATION

COMMUNITY-PANEL NUMBER
 230056 0025 B

EFFECTIVE DATE:
 MAY 3, 1990



Federal Emergency Management Agency

This is an official FIRMette showing a portion of the above-referenced flood map created from
 the MSC FIRMette Web tool. This map does not reflect changes or amendments which may have
 been made subsequent to the date on the title block. For additional information about how to
 make sure the map is current, please see the Flood Hazard Mapping Updates Overview Fact Sheet
 available on the FEMA Flood Map Service Center home page at <https://msc.fema.gov>.