

MAIN-LAND
DEVELOPMENT
CONSULTANTS, INC.

69 MAIN ST. LIVERMORE FALLS, MAINE
367 US ROUTE 1 FALMOUTH, MAINE
PH: (207) 897-6732 FAX: (207) 897-5404
WWW.MAIN-LANDDC.COM

PROJECT
**BOYNE RESORTS
WEST MOUNTAIN
EXPANSION**

NEAR WEST MOUNTAIN ROAD,
SUGARLOAF SKI RESORT

OWNER OF RECORD
BOYNE RESORTS

5092 ACCESS ROAD,
CARRABASSETT VALLEY, MAINE

MADE FOR
**VANASSE HANGEN
BRUSTLIN, INC.**

40 IDX DRIVE, BUILDING 100, SUITE
200, SOUTH BURLINGTON, VT


DRAWING SCALE:
30 0 15 30
(IN FEET)
1 INCH = 30 FT

SUBMISSION NOTES:
SUBMISSION 1: 2021-04-16 E/JH
REVISION FOR CLIENT REVIEW
SUBMISSION 2: 2021-08-12 E/JH
REVISION FOR INTERNAL REVIEW
SUBMISSION 3: 2021-09-03 E/JH
REVISION FOR CLIENT REVIEW
SUBMISSION 4: 2021-09-23 E/JH
FOR PERMITTING
SUBMISSION 5: 2022-02-03 E/JH
FOR PERMITTING RESUBMISSION
SUBMISSION 6: 2022-04-29 TLB
FOR PERMITTING RESUBMISSION

PROJ. MGR: RWD
DRAWN BY: TLB
CHECKED BY: RWD
SUBMISSION NO. 6
SURVEY DATE: N/A
SUBMISSION DATE: 2022-04-29
SUBMITTED FOR: REVIEW

NOT FOR CONSTRUCTION

SITE PLAN

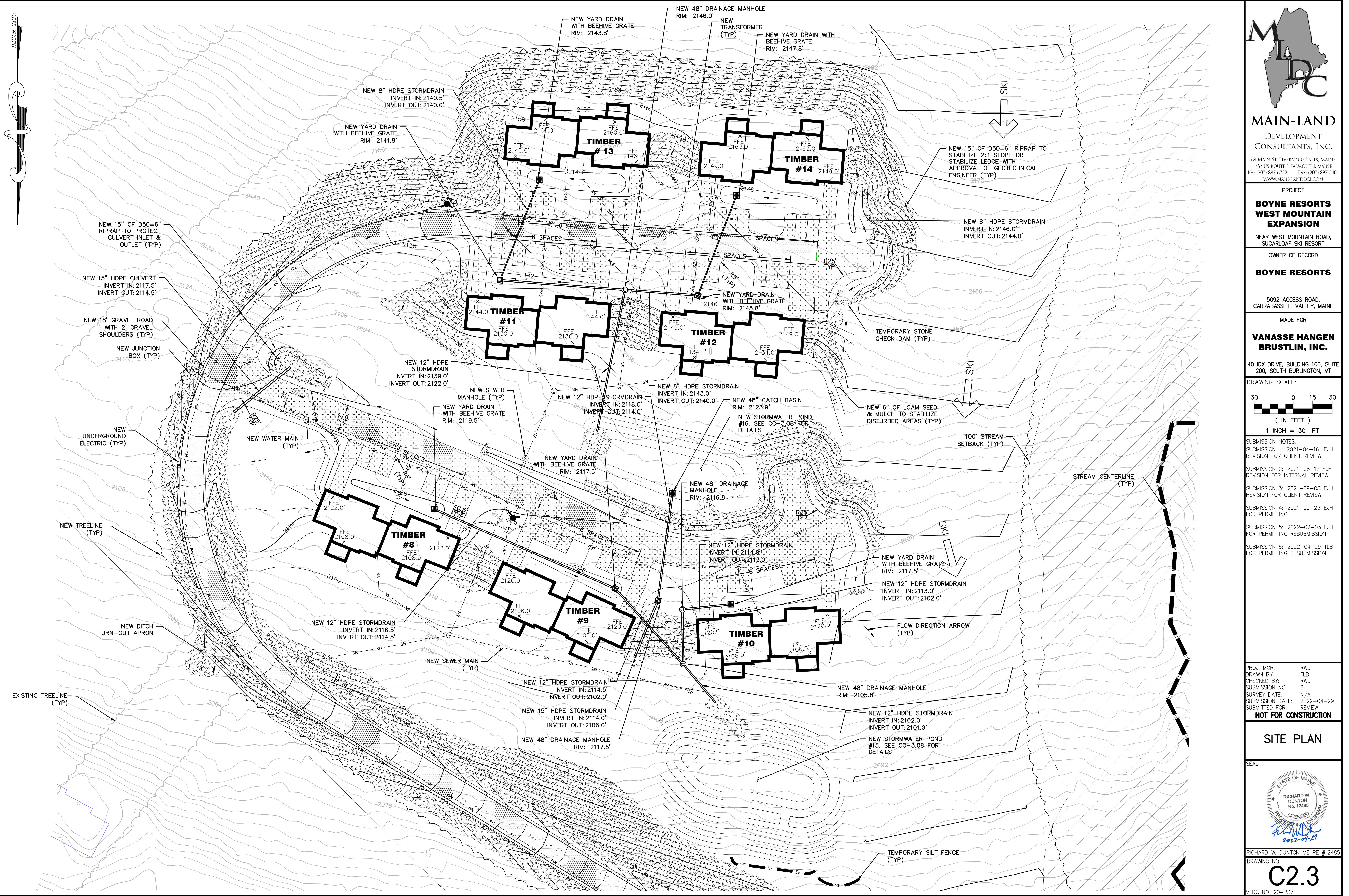


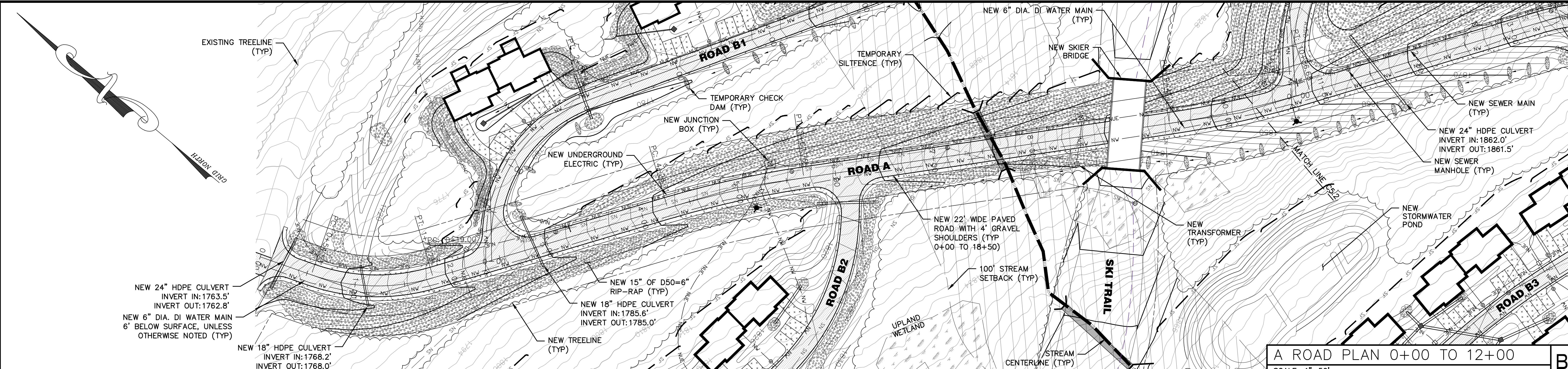
RICHARD W. DUNTON ME PE #12485

DRAWING NO.

C2.3

MLDC NO. 20-237





MAIN-LAND
DEVELOPMENT
CONSULTANTS, INC.

69 MAIN ST. LIVERMORE FALLS, MAINE
367 US ROUTE 1 FALMOUTH, MAINE
PH: (207) 897-6732 FAX: (207) 897-5401
WWW.MAIN-LANDDCI.COM

PROJECT

BOYNE RESORTS WEST MOUNTAIN EXPANSION

NEAR WEST MOUNTAIN ROAD,
SUGARLOAF SKI RESORT

OWNER OF RECORD

BOYNE RESORTS

5092 ACCESS ROAD,
CARRABASSETT VALLEY, MAINE

MADE FOR

VANASSE HANGEN BRUSTLIN, INC.

40 IDX DRIVE, BUILDING 100, SUITE
200, SOUTH BURLINGTON, VT

DRAWING SCALE:

50 0 25 50
(IN FEET)

1 INCH = 50 FT

SUBMISSION NOTES:

SUBMISSION 1: 2021-04-18 E/JH
REVISION FOR CLIENT REVIEW

SUBMISSION 2: 2021-08-12 E/JH
REVISION FOR INTERNAL REVIEW

SUBMISSION 3: 2021-09-03 E/JH
REVISION FOR CLIENT REVIEW

SUBMISSION 4: 2021-09-23 E/JH
FOR PERMITTING

SUBMISSION 5: 2022-02-03 E/JH
FOR PERMITTING RESUBMISSION

SUBMISSION 6: 2022-04-29 TLB
FOR PERMITTING RESUBMISSION

PROJ. MGR: RWD
DRAWN BY: TLB
CHECKED BY: RWD
SUBMISSION NO.: 6
SURVEY DATE: N/A
SUBMISSION DATE: 2022-04-29
SUBMITTED FOR: REVIEW

NOT FOR CONSTRUCTION

ROAD PLAN & PROFILE

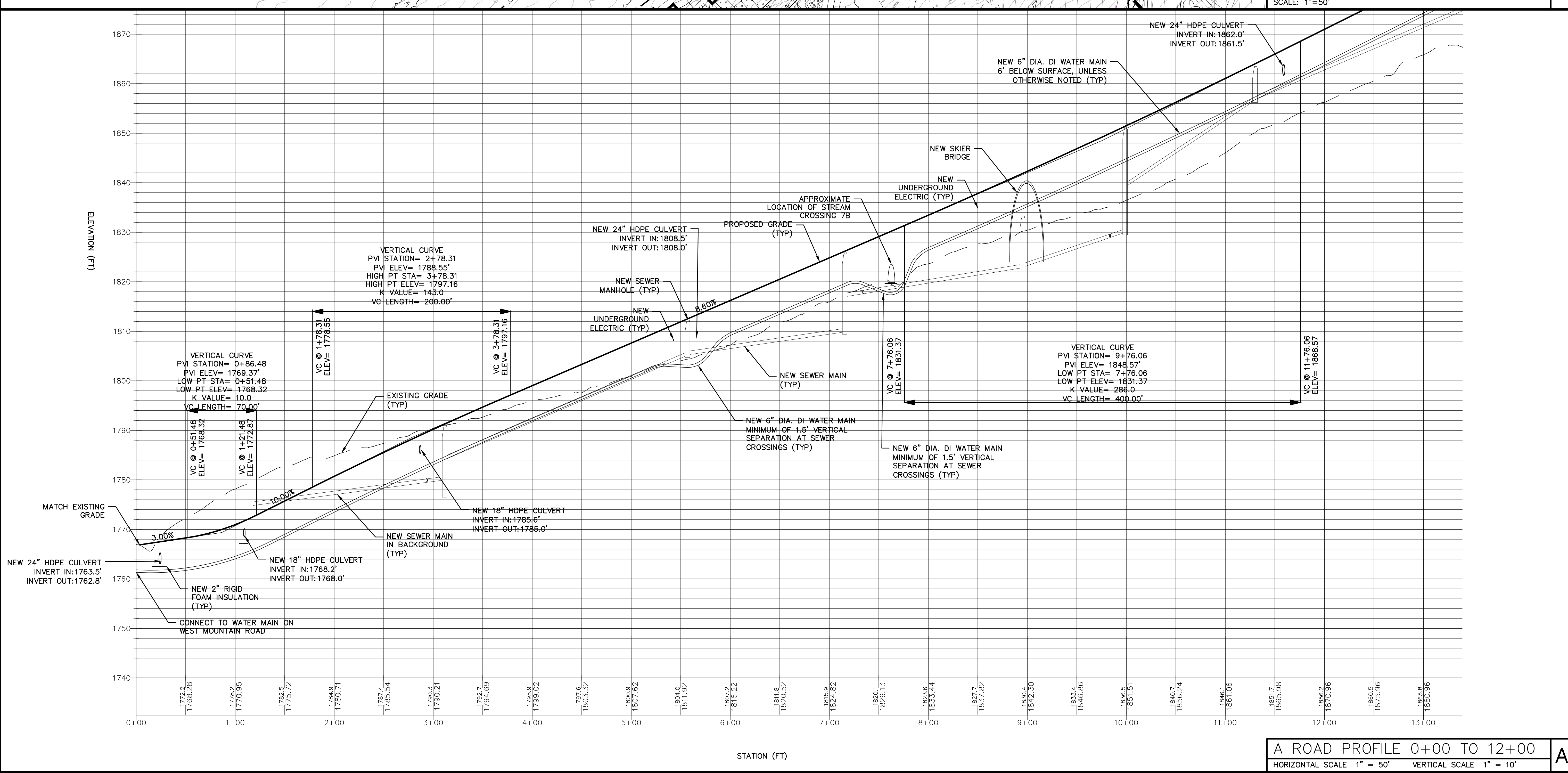
SEAL:

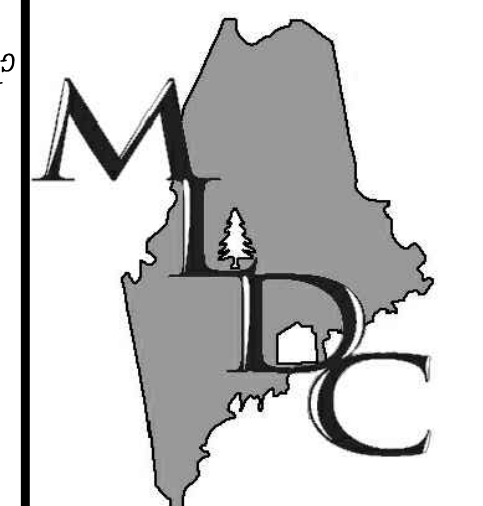
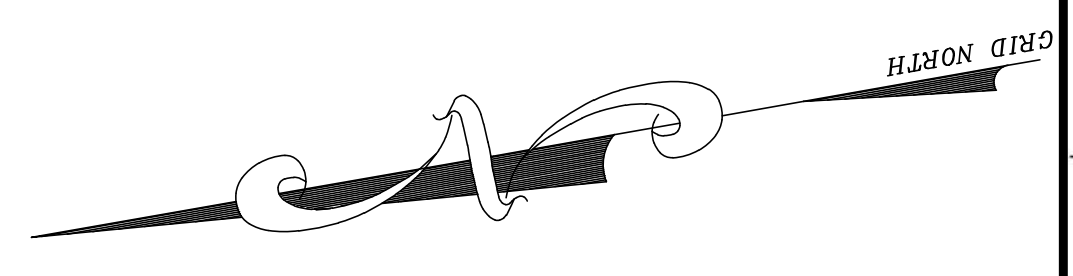
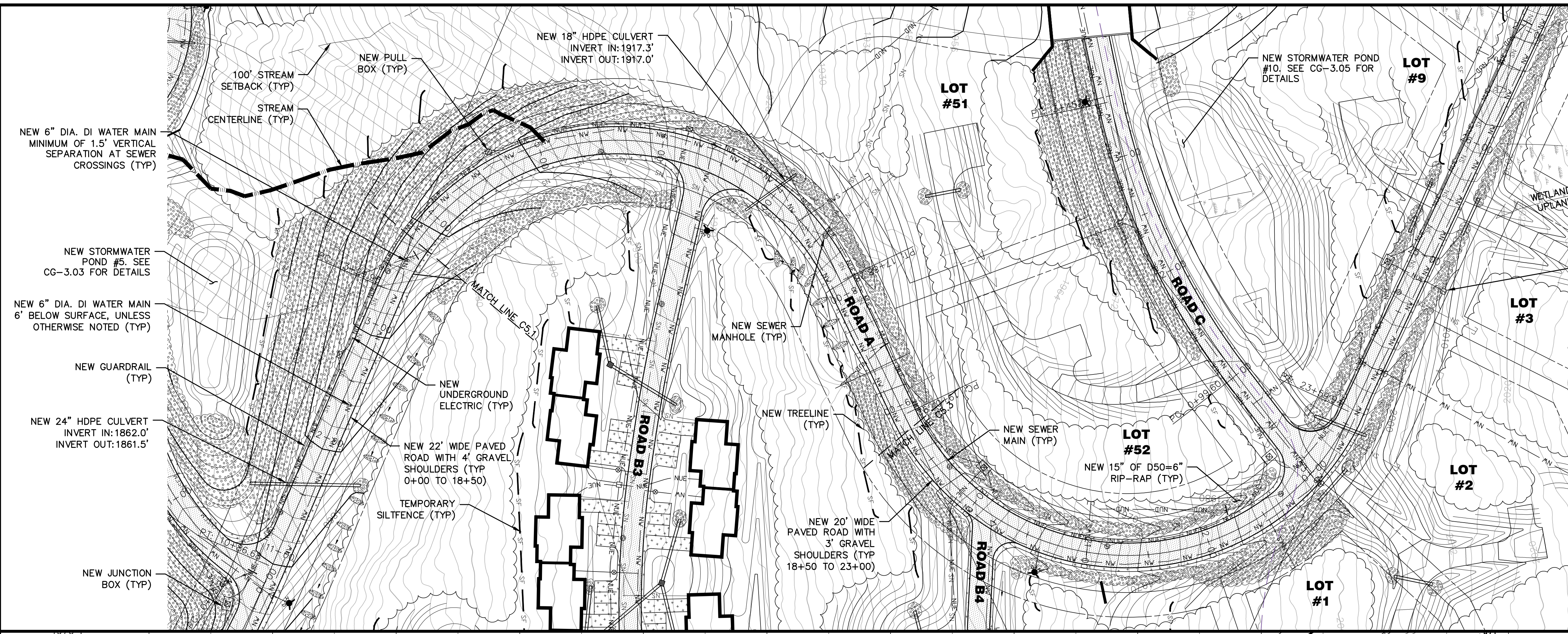
RICHARD W. DUNTION ME PE #12485

DRAWING NO.

C5.1

MLDC NO. 20-237





MAIN-LAND
DEVELOPMENT
CONSULTANTS, INC.

69 MAIN ST. LIVERMORE FALLS, MAINE
367 US ROUTE 1 FALMOUTH, MAINE
PH: (207) 897-6732 FAX: (207) 897-5404
WWW.MAIN-LANDDC.COM

PROJECT
BOYNE RESORTS WEST MOUNTAIN EXPANSION

NEAR WEST MOUNTAIN ROAD, SUGARLOAF SKI RESORT

OWNER OF RECORD
BOYNE RESORTS

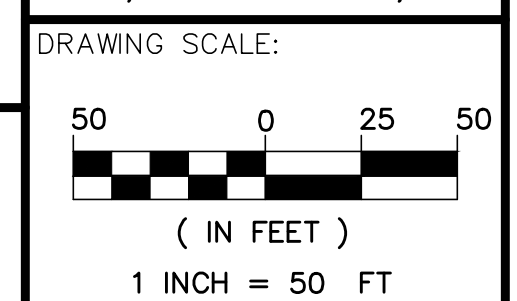
5092 ACCESS ROAD, CARRABASSETT VALLEY, MAINE

MADE FOR
VANASSE HANGEN BRUSTLIN, INC.

40 IDX DRIVE, BUILDING 100, SUITE 200, SOUTH BURLINGTON, VT

A ROAD PLAN 12+00 TO 21+00
SCALE: 1"=50'

B1




SUBMISSION NOTES:
SUBMISSION 1: 2021-04-19 E.J.H. REVISION FOR CLIENT REVIEW
SUBMISSION 2: 2021-08-12 E.J.H. REVISION FOR INTERNAL REVIEW
SUBMISSION 3: 2021-09-03 E.J.H. REVISION FOR CLIENT REVIEW
SUBMISSION 4: 2021-09-23 E.J.H. FOR PERMITTING
SUBMISSION 5: 2022-02-03 E.J.H. FOR PERMITTING RESUBMISSION
SUBMISSION 6: 2022-04-29 T.L.B. FOR PERMITTING RESUBMISSION

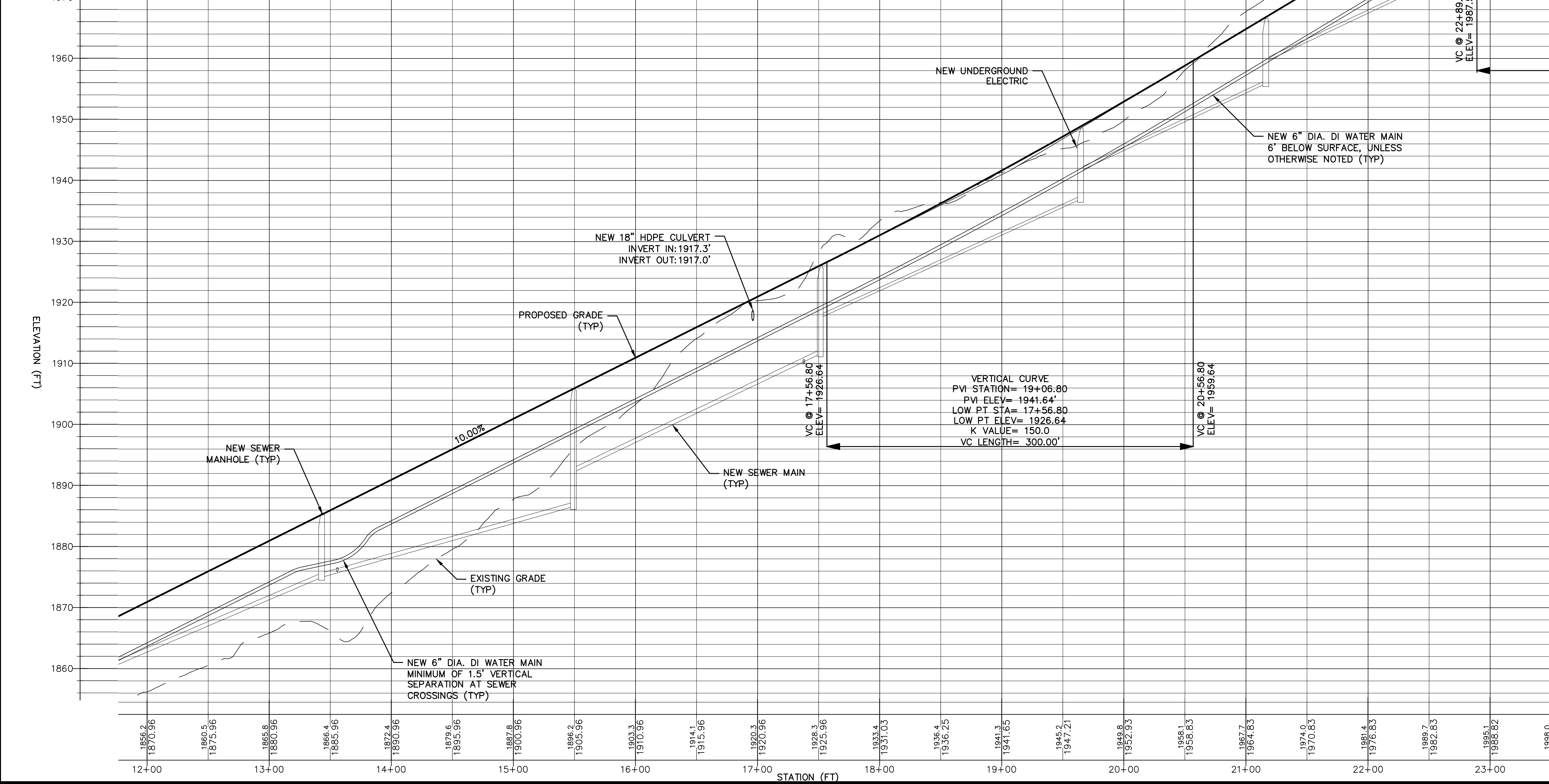
PROJ. MGR: RWD
DRAWN BY: TLB
CHECKED BY: RWD
SUBMISSION NO. 6
SURVEY DATE: N/A
SUBMISSION DATE: 2022-04-29
SUBMITTED FOR: REVIEW

NOT FOR CONSTRUCTION

ROAD PLAN & PROFILE



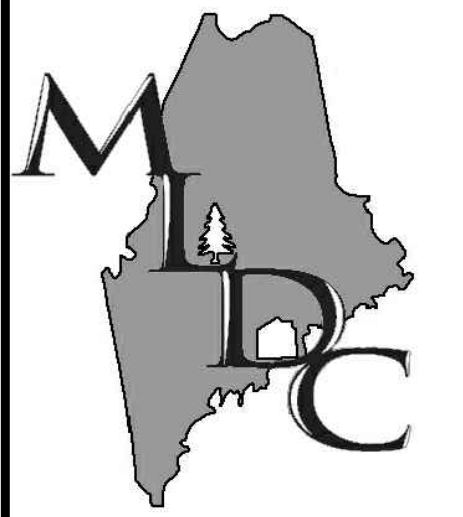
RICHARD W. DUNTION ME PE #12485
DRAWING NO.



A ROAD PROFILE 12+00 TO 21+00
HORIZONTAL SCALE 1" = 50' VERTICAL SCALE 1" = 10'

A1

C5.2
MLDC NO. 20-237



MAIN-LAND
DEVELOPMENT
CONSULTANTS, INC.

69 MAIN ST. LIVERMORE FALLS, MAINE
367 US ROUTE 1 FALMOUTH, MAINE
PH: (207) 897-6732 FAX: (207) 897-5404
WWW.MAIN-LANDDC.COM

PROJECT
**BOYNE RESORTS
WEST MOUNTAIN
EXPANSION**

NEAR WEST MOUNTAIN ROAD,
SUGARLOAF SKI RESORT

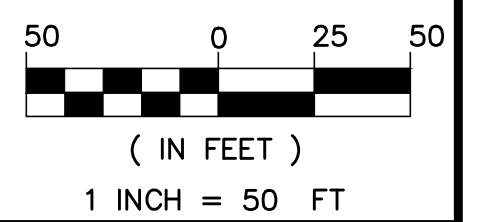
OWNER OF RECORD
BOYNE RESORTS

5092 ACCESS ROAD,
CARRABASSETT VALLEY, MAINE

MADE FOR
**VANASSE HANGEN
BRUSTLIN, INC.**

40 IDX DRIVE, BUILDING 100, SUITE
200, SOUTH BURLINGTON, VT

DRAWING SCALE:




SUBMISSION NOTES:
SUBMISSION 1: 2021-04-19 E.J.H.
REVISION FOR CLIENT REVIEW
SUBMISSION 2: 2021-08-12 E.J.H.
REVISION FOR INTERNAL REVIEW
SUBMISSION 3: 2021-09-03 E.J.H.
REVISION FOR CLIENT REVIEW
SUBMISSION 4: 2021-09-23 E.J.H.
FOR PERMITTING
SUBMISSION 5: 2022-02-03 E.J.H.
FOR PERMITTING RESUBMISSION
SUBMISSION 6: 2022-04-29 T.L.B.
FOR PERMITTING RESUBMISSION

PROJ. MGR: RWD
DRAWN BY: T.L.B.
CHECKED BY: RWD
SUBMISSION NO. 6
SURVEY DATE: N/A
SUBMISSION DATE: 2022-04-29
SUBMITTED FOR: REVIEW

NOT FOR CONSTRUCTION

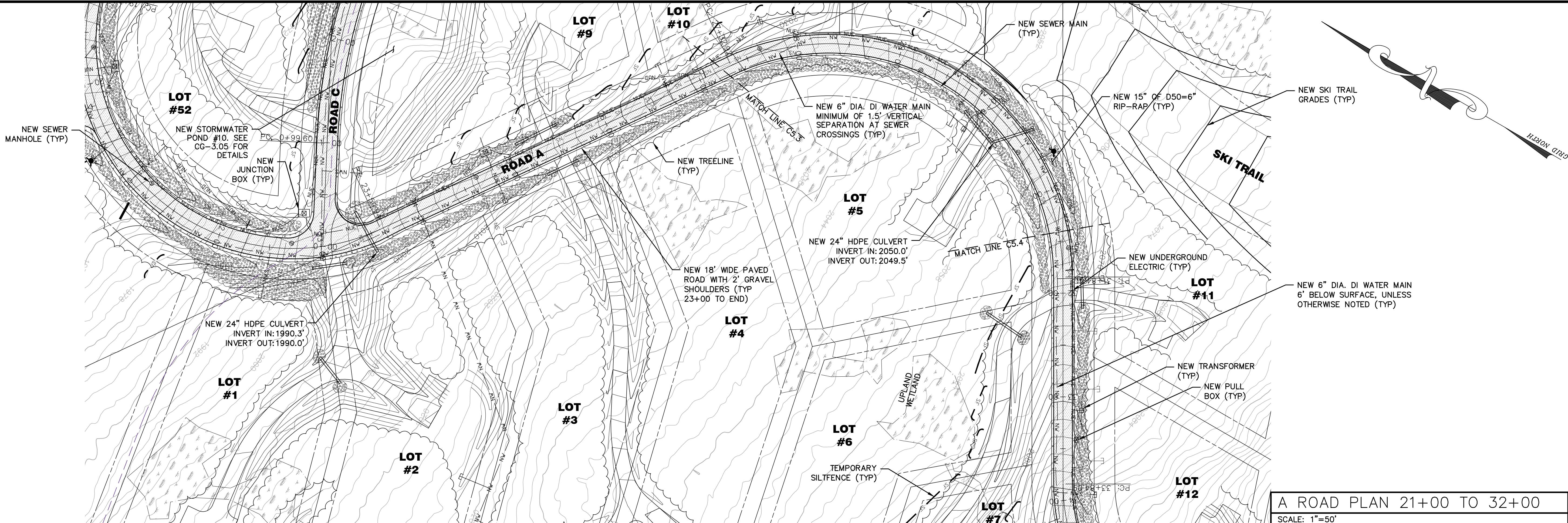
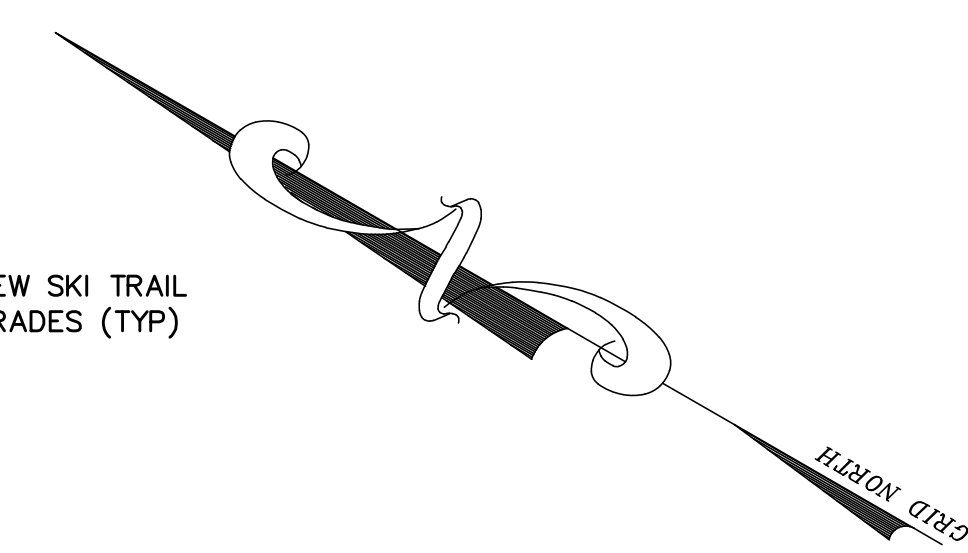
**ROAD PLAN &
PROFILE**



RICHARD W. DUNTON ME PE #12485

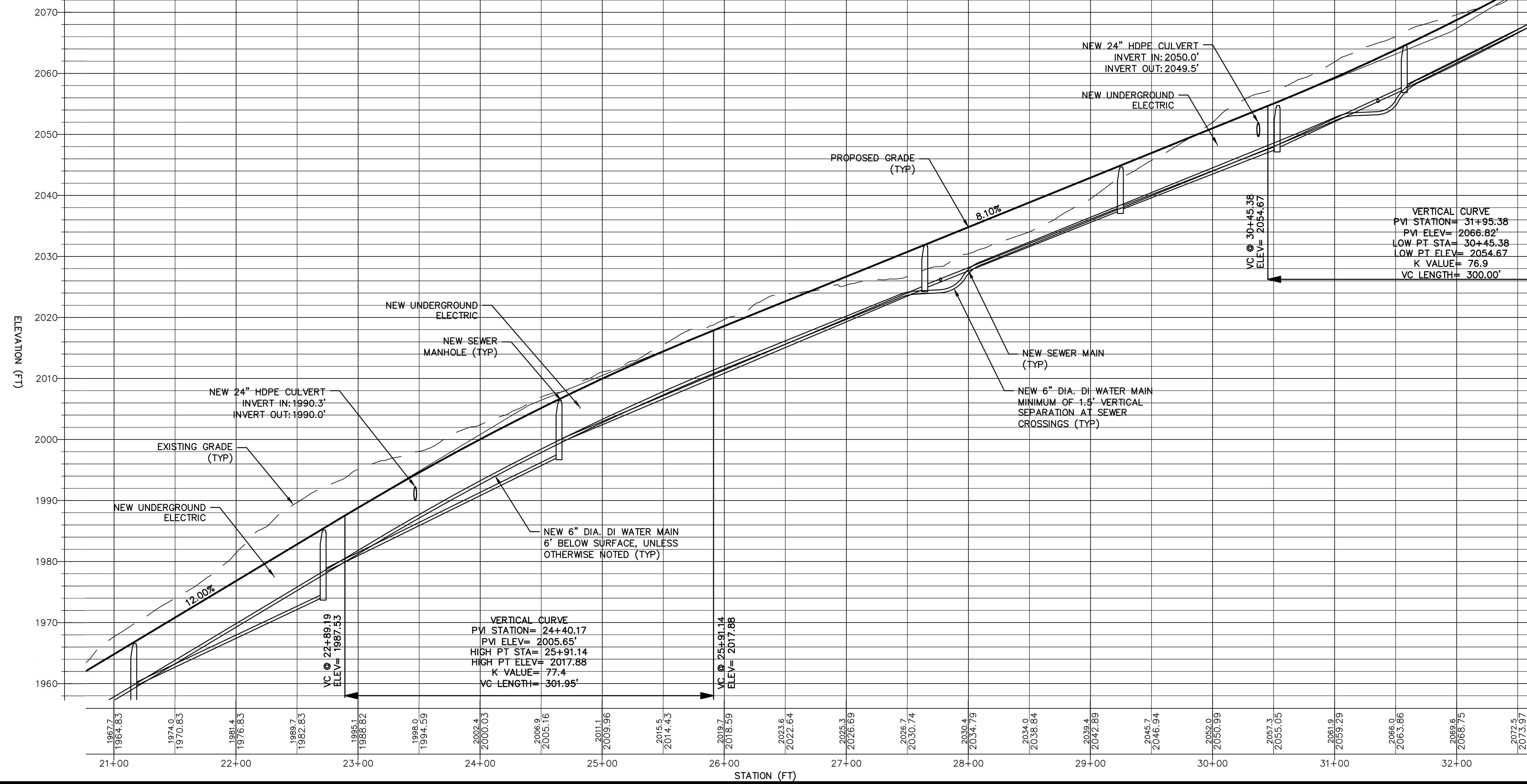
DRAWING NO.

C5.3
MLDC NO. 20-237



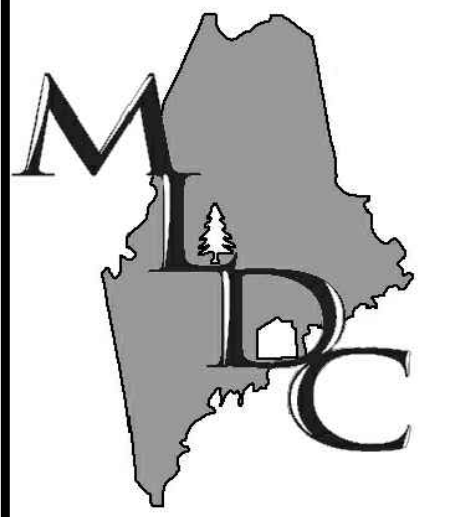
A ROAD PLAN 21+00 TO 32+00
SCALE: 1"=50'

B1



A ROAD PROFILE 21+00 TO 32+00
HORIZONTAL SCALE 1" = 50' VERTICAL SCALE 1" = 10'

A1



MAIN-LAND
DEVELOPMENT
CONSULTANTS, INC.

69 MAIN ST. LIVERMORE FALLS, MAINE
367 US ROUTE 1 FALMOUTH, MAINE
PH: (207) 897-6732 FAX: (207) 897-5404
WWW.MAIN-LANDDC.COM

PROJECT
**BOYNE RESORTS
WEST MOUNTAIN
EXPANSION**

NEAR WEST MOUNTAIN ROAD,
SUGARLOAF SKI RESORT

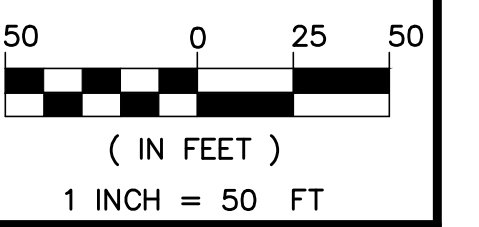
OWNER OF RECORD
BOYNE RESORTS

5092 ACCESS ROAD,
CARRABASSETT VALLEY, MAINE

MADE FOR
**VANASSE HANGEN
BRUSTLIN, INC.**

40 IDX DRIVE, BUILDING 100, SUITE
200, SOUTH BURLINGTON, VT

DRAWING SCALE:

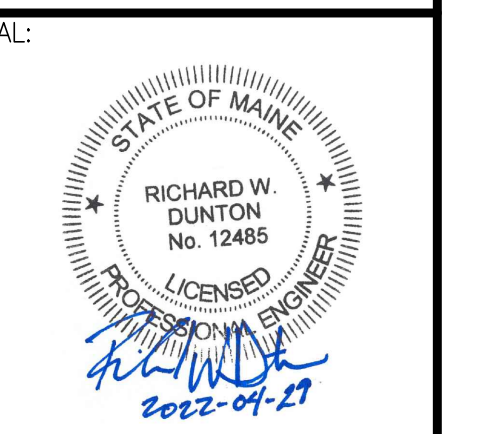


SUBMISSION NOTES:
SUBMISSION 1: 2021-04-19 E/JH
REVISION FOR CLIENT REVIEW
SUBMISSION 2: 2021-08-12 E/JH
REVISION FOR INTERNAL REVIEW
SUBMISSION 3: 2021-09-03 E/JH
REVISION FOR CLIENT REVIEW
SUBMISSION 4: 2021-09-23 E/JH
FOR PERMITTING
SUBMISSION 5: 2022-04-29 TLB
FOR PERMITTING

PROJ. MGR: RWD
DRAWN BY: TLB
CHECKED BY: RWD
SUBMISSION NO. 5
SURVEY DATE: N/A
SUBMISSION DATE: 2022-04-29
SUBMITTED FOR: REVIEW

NOT FOR CONSTRUCTION

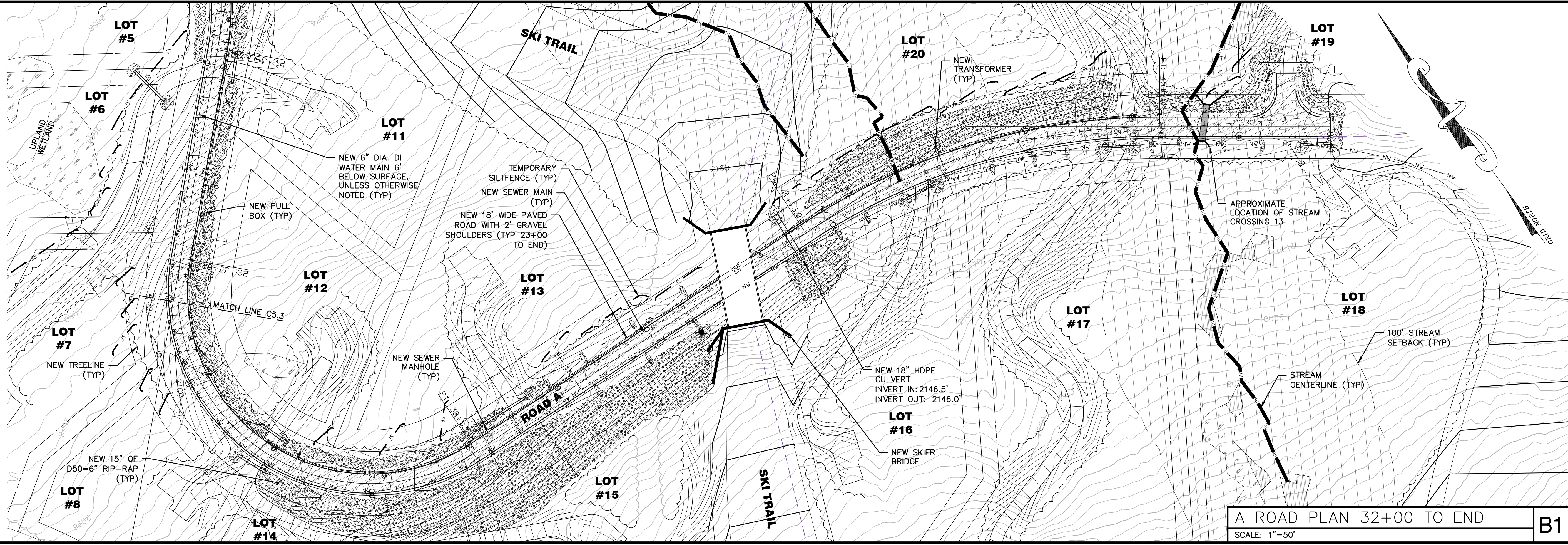
**ROAD PLAN &
PROFILE**



RICHARD W. DUNTON ME PE #12485

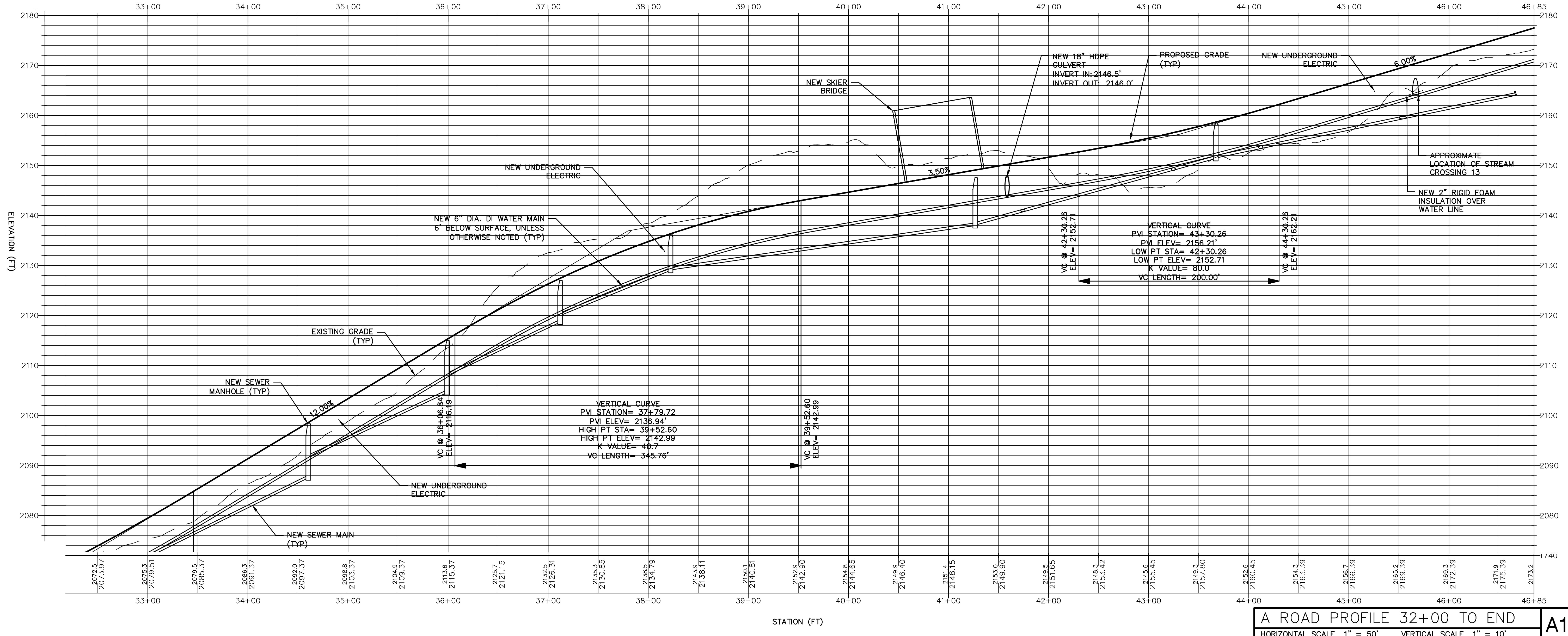
DRAWING NO.

C5.4
MLDC NO. 20-237



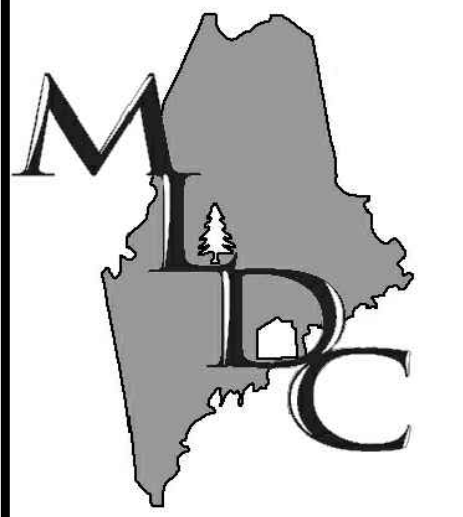
A ROAD PLAN 32+00 TO END
SCALE: 1"=50'

B1



A ROAD PROFILE 32+00 TO END
HORIZONTAL SCALE 1" = 50' VERTICAL SCALE 1" = 10'

A1



MAIN-LAND
DEVELOPMENT
CONSULTANTS, INC.

69 MAIN ST. LIVERMORE FALLS, MAINE
367 US ROUTE 1 FALMOUTH, MAINE
PH: (207) 897-6732 FAX: (207) 897-5401
WWW.MAIN-LANDDC.COM

PROJECT
**BOYNE RESORTS
WEST MOUNTAIN
EXPANSION**

NEAR WEST MOUNTAIN ROAD,
SUGARLOAF SKI RESORT


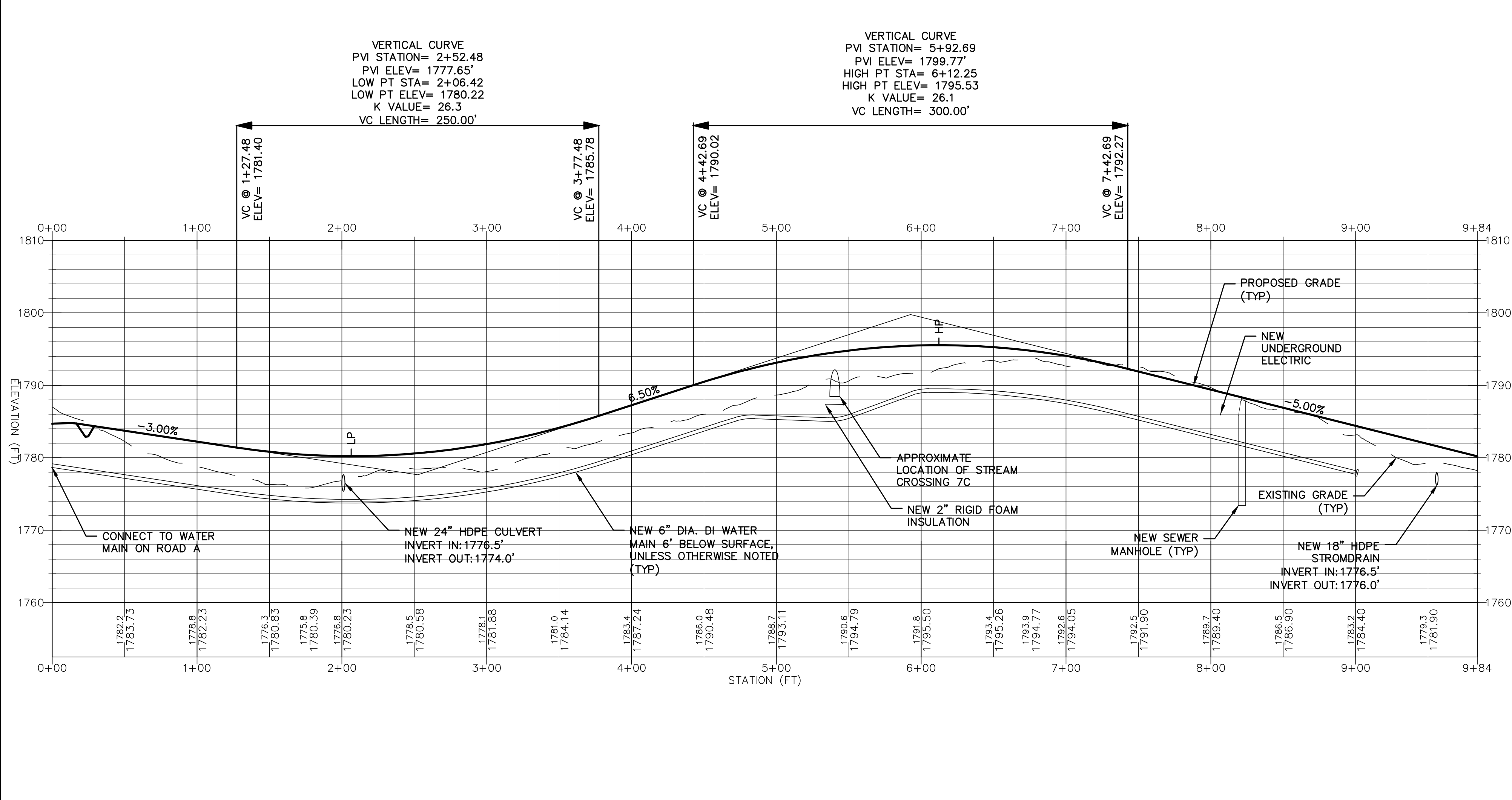
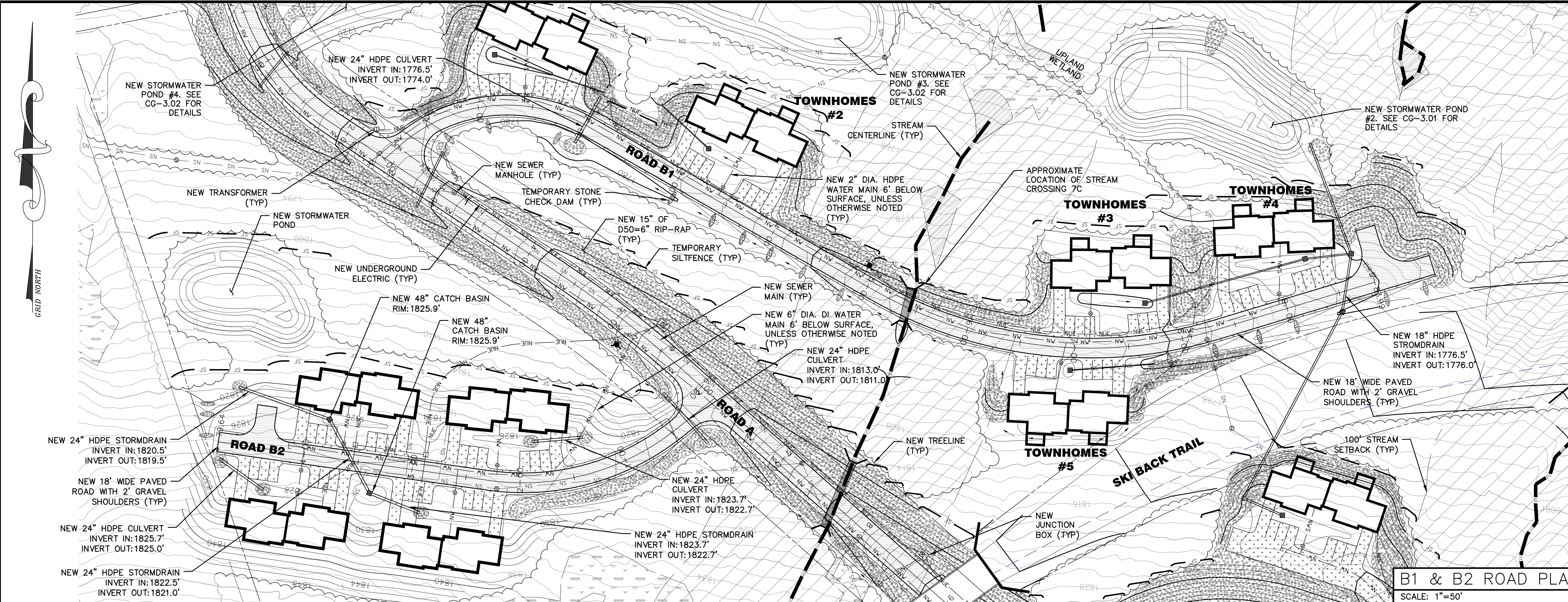
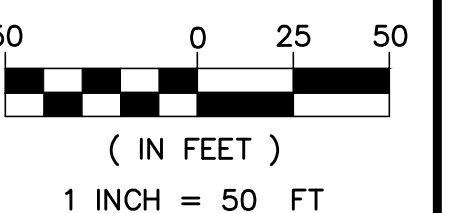
OWNER OF RECORD
BOYNE RESORTS

5092 ACCESS ROAD,
CARRABASSETT VALLEY, MAINE

MADE FOR
**VANASSE HANGEN
BRUSTLIN, INC.**

40 IDX DRIVE, BUILDING 100, SUITE
200, SOUTH BURLINGTON, VT


DRAWING SCALE:



SUBMISSION NOTES:
SUBMISSION 1: 2021-04-18 E.J.H.
REVISION FOR CLIENT REVIEW
SUBMISSION 2: 2021-05-24 E.J.H.
REVISION FOR CLIENT REVIEW
SUBMISSION 3: 2021-08-12 E.J.H.
REVISION FOR INTERNAL REVIEW
SUBMISSION 4: 2021-09-03 E.J.H.
REVISION FOR CLIENT REVIEW
SUBMISSION 5: 2021-09-23 E.J.H.
FOR PERMITTING
SUBMISSION 6: 2022-02-03 E.J.H.
FOR PERMITTING RESUBMISSION
SUBMISSION 7: 2022-04-29 T.L.B.
FOR PERMITTING RESUBMISSION

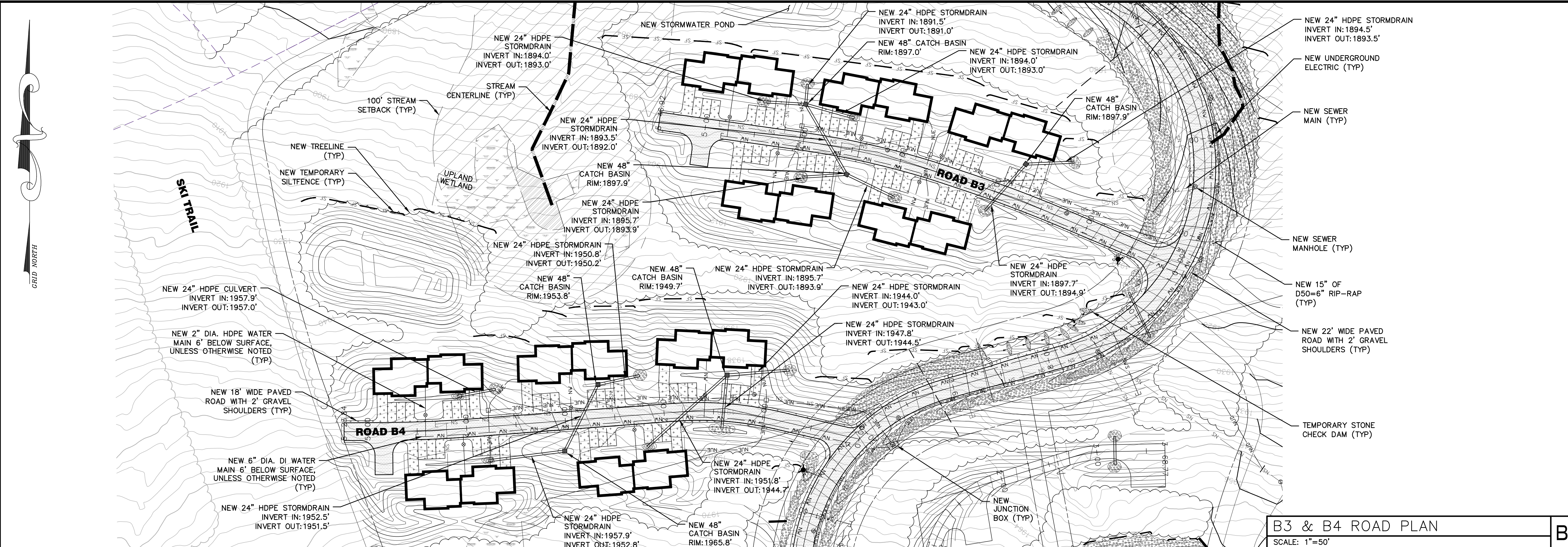
PROJ. MGR: RWD
DRAWN BY: TLB
CHECKED BY: RWD
SUBMISSION NO: 7
SURVEY DATE: N/A
SUBMISSION DATE: 2022-04-29
SUBMITTED FOR: REVIEW

NOT FOR CONSTRUCTION
**ROAD PLAN &
PROFILE**



RICHARD W. DUNTON ME PE #12485
DRAWING NO.

C5.5
MLDC NO. 20-237



MDC

MAIN-LAND
DEVELOPMENT
CONSULTANTS, INC.

69 MAIN ST. LIVERMORE FALLS, MAINE
367 US ROUTE 1 FALMOUTH, MAINE
PH: (207) 897-6732 FAX: (207) 897-5404
WWW.MAIN-LANDDC.COM

PROJECT
BOYNE RESORTS WEST MOUNTAIN EXPANSION
NEAR WEST MOUNTAIN ROAD, SUGARLOAF SKI RESORT

OWNER OF RECORD
BOYNE RESORTS

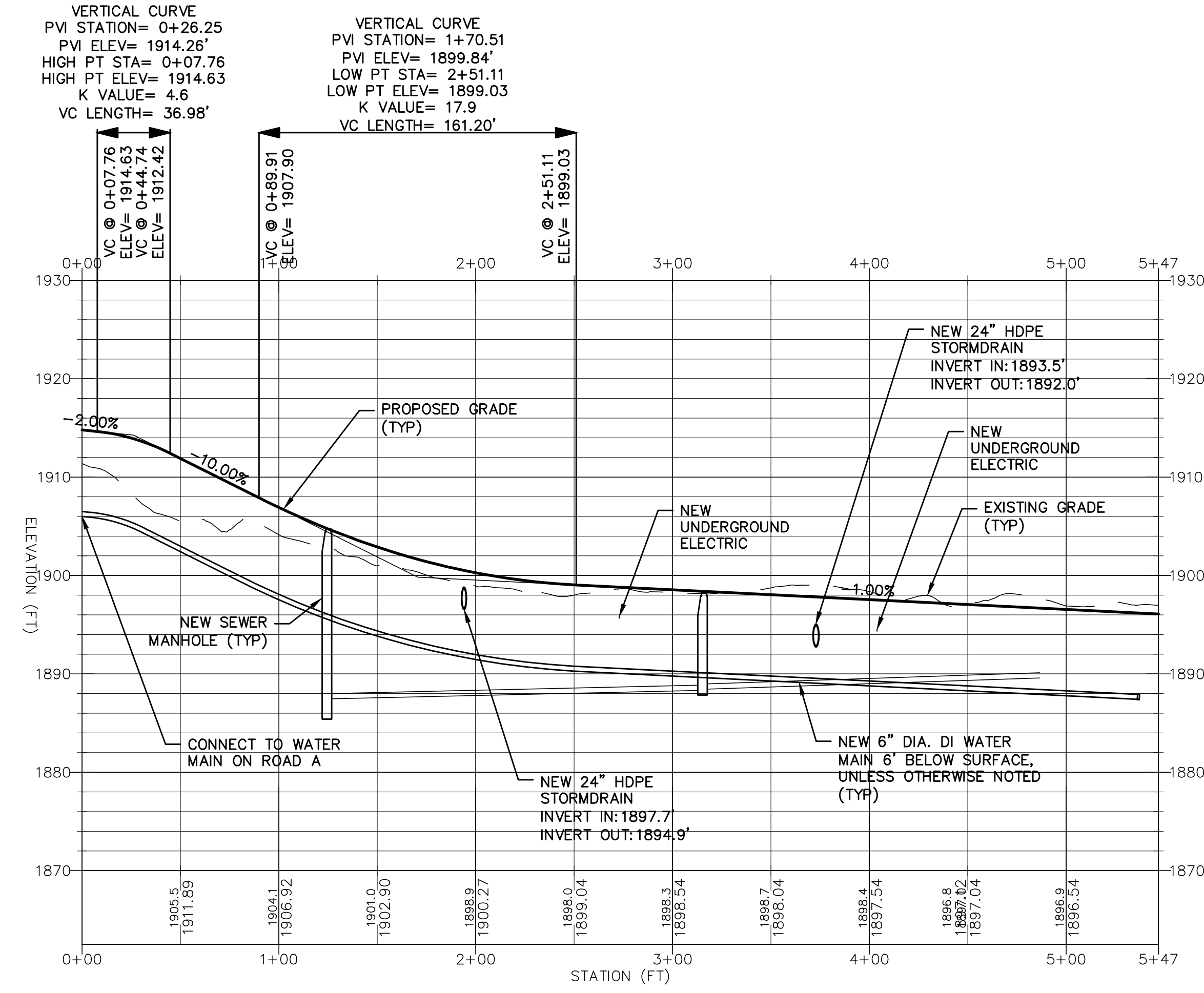
5092 ACCESS ROAD,
CARRABASSETT VALLEY, MAINE

MADE FOR
VANASSE HANGEN BRUSTLIN, INC.

40 IDX DRIVE, BUILDING 100, SUITE 200, SOUTH BURLINGTON, VT

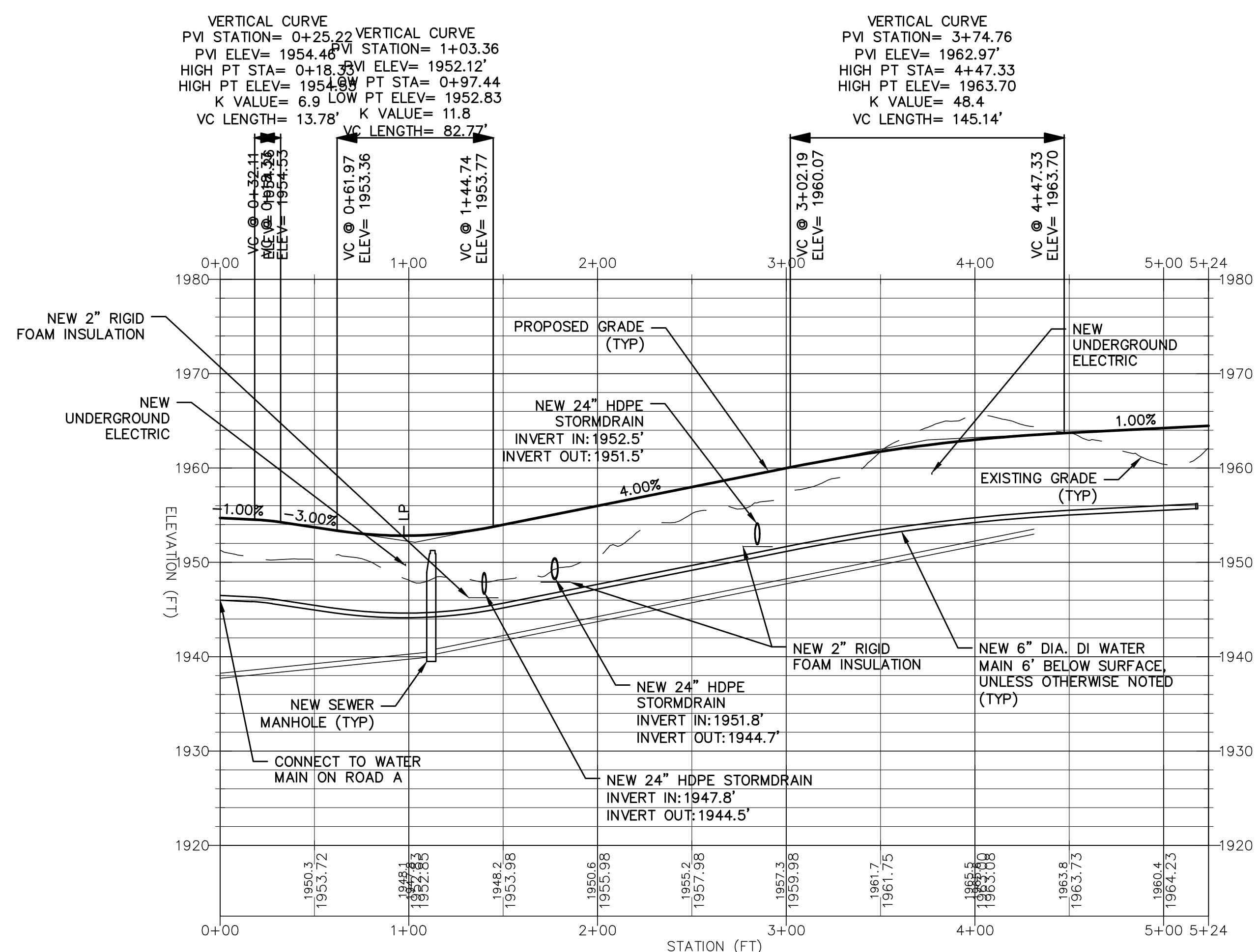
DRAWING SCALE:
50 0 25 50
(IN FEET)
1 INCH = 50 FT

B3 & B4 ROAD PLAN
SCALE: 1"=50'



B3 ROAD PROFILE
HORIZONTAL SCALE 1" = 50' VERTICAL SCALE 1" = 10'

A2



B4 ROAD PROFILE
HORIZONTAL SCALE 1" = 50' VERTICAL SCALE 1" = 10'

A1

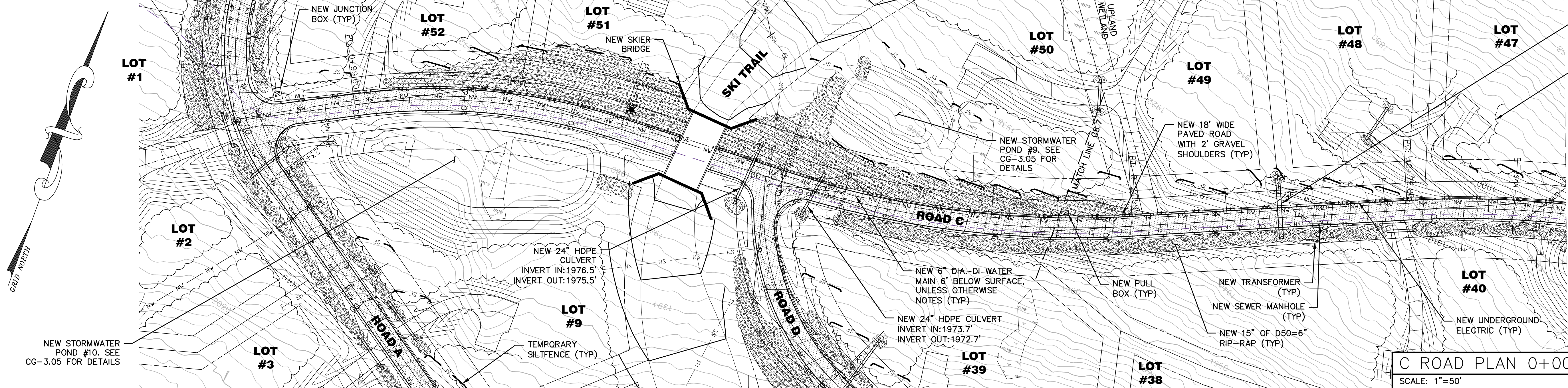
SUBMISSION NOTES:
SUBMISSION 1: 2022-04-29 TLB FOR PERMITTING

PROJ. MGR: RWD
DRAWN BY: TLB
CHECKED BY: RWD
SUBMISSION NO. 1
SURVEY DATE: N/A
SUBMISSION DATE: 2022-04-29
SUBMITTED FOR: REVIEW

NOT FOR CONSTRUCTION
ROAD PLAN & PROFILE

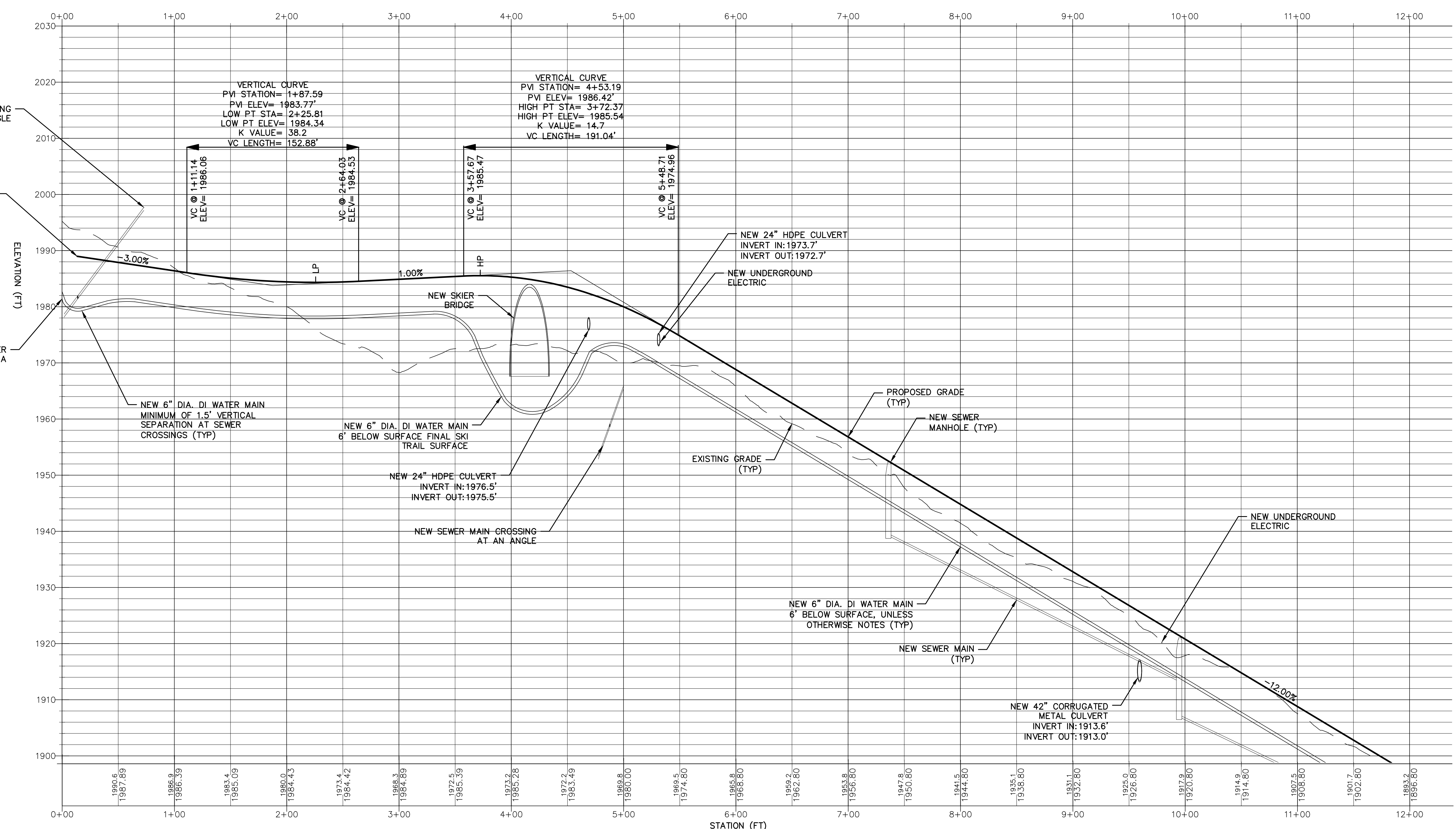
SEAL:
STATE OF MAINE
RICHARD W. DUNTON
No. 12485
LICENSED PROFESSIONAL ENGINEER
2022-04-29

RICHARD W. DUNTON ME PE #12485
DRAWING NO. **C5.6**
MLDC NO. 20-237



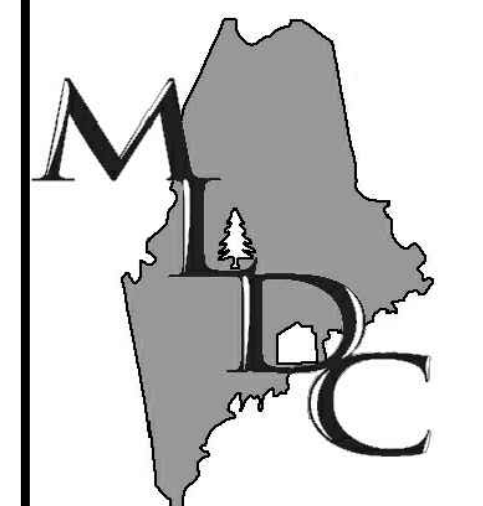
C ROAD PLAN 0+00 TO 9+00
SCALE: 1"=50'

B1



C ROAD PROFILE 0+00 TO 9+00
HORIZONTAL SCALE 1" = 50' VERTICAL SCALE 1" = 10'

A1

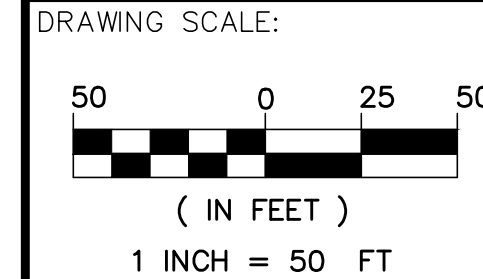


MAIN-LAND
DEVELOPMENT
CONSULTANTS, INC.
69 MAIN ST. LIVERMORE FALLS, MAINE
367 US ROUTE 1 FALMOUTH, MAINE
PH: (207) 897-6752 FAX: (207) 897-5404
WWW.MAIN-LANDDC.COM

PROJECT
BOYNE RESORTS WEST MOUNTAIN EXPANSION
NEAR WEST MOUNTAIN ROAD, SUGARLOAF SKI RESORT
OWNER OF RECORD
BOYNE RESORTS

5092 ACCESS ROAD,
CARRABASSETT VALLEY, MAINE
MADE FOR
VANASSE HANGEN BRUSTLIN, INC.

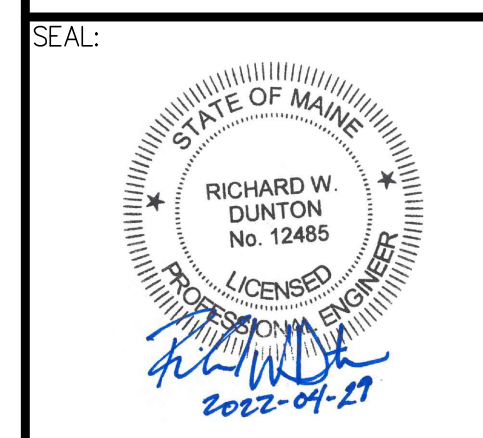
40 IDX DRIVE, BUILDING 100, SUITE 200, SOUTH BURLINGTON, VT



SUBMISSION NOTES:
SUBMISSION 1: 2021-04-18 E/JH REVISION FOR CLIENT REVIEW
SUBMISSION 2: 2021-08-12 E/JH REVISION FOR INTERNAL REVIEW
SUBMISSION 3: 2021-09-03 E/JH REVISION FOR CLIENT REVIEW
SUBMISSION 4: 2021-09-23 E/JH FOR PERMITTING
SUBMISSION 5: 2022-02-03 E/JH FOR PERMITTING RESUBMISSION
SUBMISSION 6: 2022-04-29 TLB FOR PERMITTING RESUBMISSION

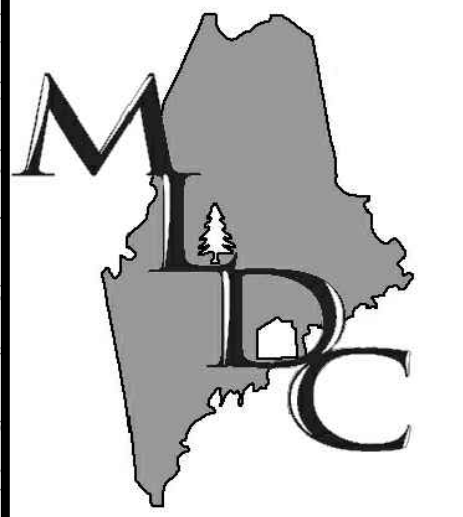
PROJ. MGR: RWD
DRAWN BY: TLB
CHECKED BY: RWD
SUBMISSION NO. 6
SURVEY DATE: N/A
SUBMISSION DATE: 2022-04-29
SUBMITTED FOR: REVIEW

NOT FOR CONSTRUCTION
ROAD PLAN & PROFILE



RICHARD W. DUNTON ME PE #12485
DRAWING NO.

C5.7
MLDC NO. 20-237



MAIN-LAND
DEVELOPMENT
CONSULTANTS, INC.

69 MAIN ST. LIVERMORE FALLS, MAINE
367 US ROUTE 1 FALMOUTH, MAINE
PH: (207) 897-6732 FAX: (207) 897-5404
WWW.MAIN-LANDDC.COM

PROJECT

**BOYNE RESORTS
WEST MOUNTAIN
EXPANSION**

NEAR WEST MOUNTAIN ROAD,
SUGARLOAF SKI RESORT

OWNER OF RECORD

BOYNE RESORTS

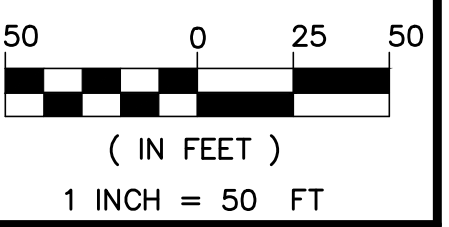
5092 ACCESS ROAD,
CARRABASSETT VALLEY, MAINE

MADE FOR

**VANASSE HANGEN
BRUSTLIN, INC.**

40 IDX DRIVE, BUILDING 100, SUITE
200, SOUTH BURLINGTON, VT

DRAWING SCALE:



(IN FEET)

1 INCH = 50 FT

SUBMISSION NOTES:

- SUBMISSION 1: 2021-04-18 E/JH REVISION FOR CLIENT REVIEW
- SUBMISSION 2: 2021-08-12 E/JH REVISION FOR INTERNAL REVIEW
- SUBMISSION 3: 2021-09-03 E/JH REVISION FOR CLIENT REVIEW
- SUBMISSION 4: 2021-09-23 E/JH FOR PERMITTING
- SUBMISSION 5: 2022-02-03 E/JH FOR PERMITTING RESUBMISSION
- SUBMISSION 6: 2022-04-29 TLB FOR PERMITTING RESUBMISSION

PROJ. MGR: RWD
DRAWN BY: TLB
CHECKED BY: RWD
SUBMISSION NO. 6
SURVEY DATE: N/A
SUBMISSION DATE: 2022-04-29
SUBMITTED FOR: REVIEW

NOT FOR CONSTRUCTION

**ROAD PLAN &
PROFILE**

SEAL:

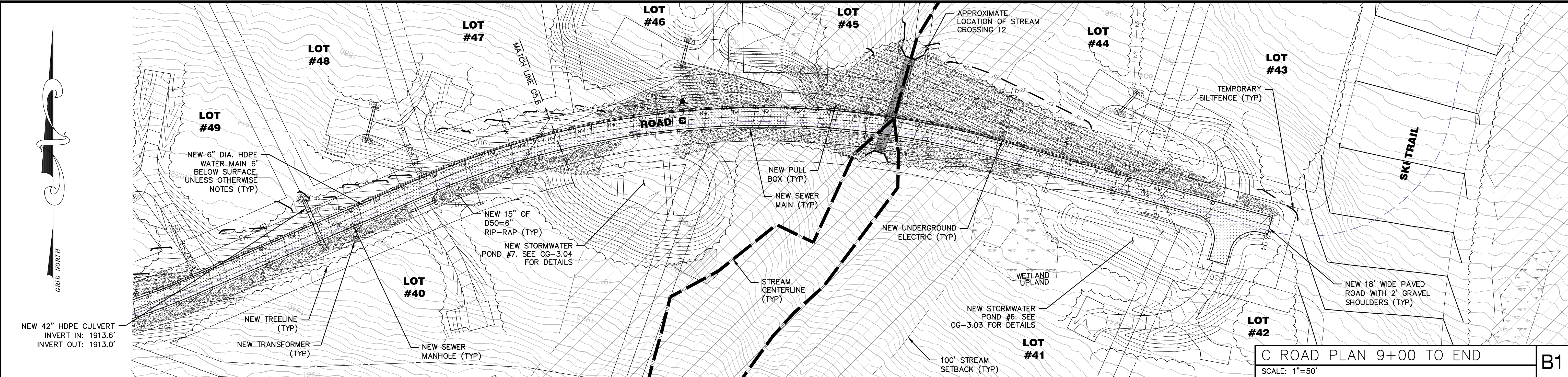


RICHARD W. DUNTON ME PE #12485

DRAWING NO.

C5.8

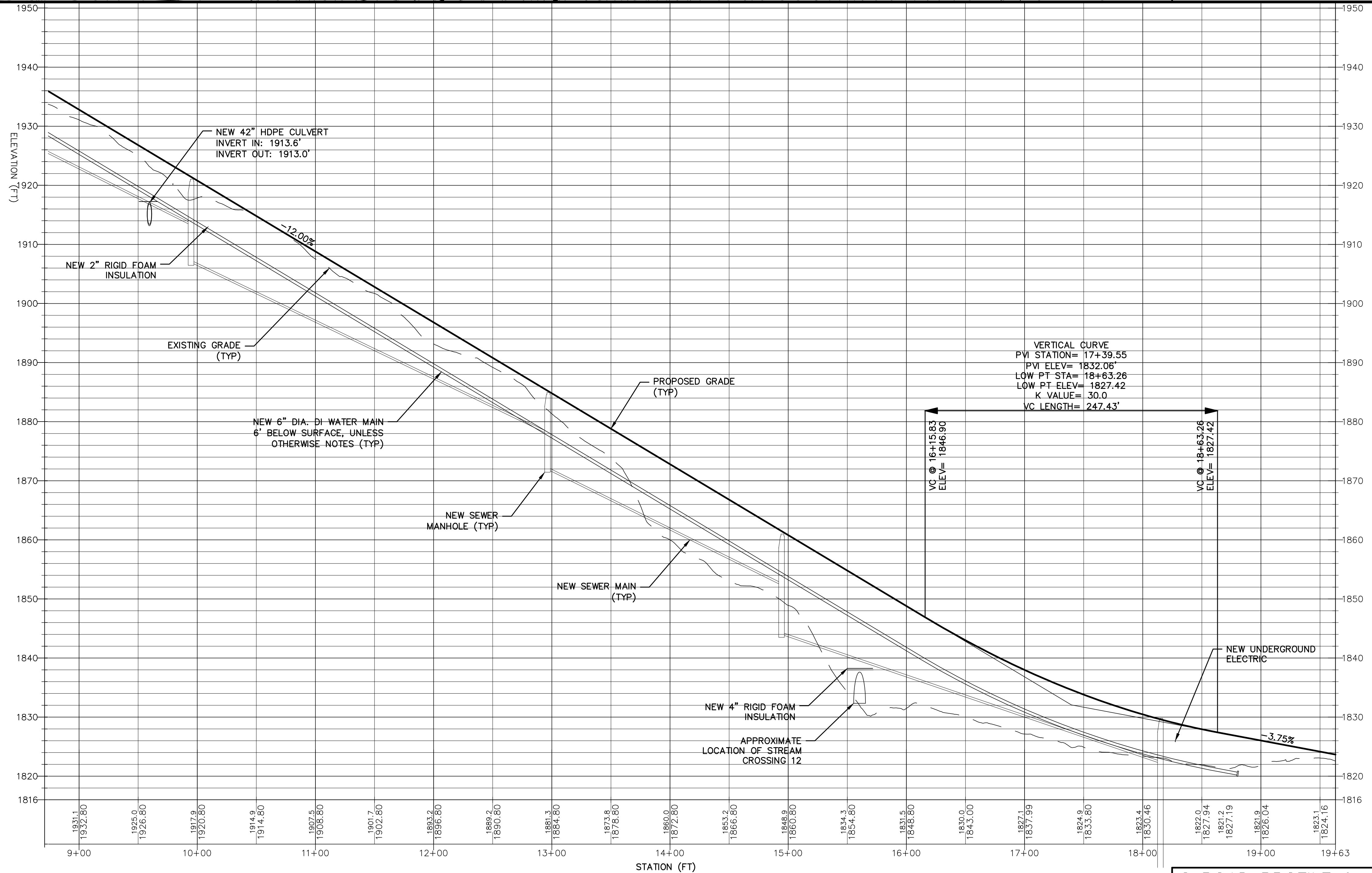
MLDC NO. 20-237



C ROAD PLAN 9+00 TO END

B1

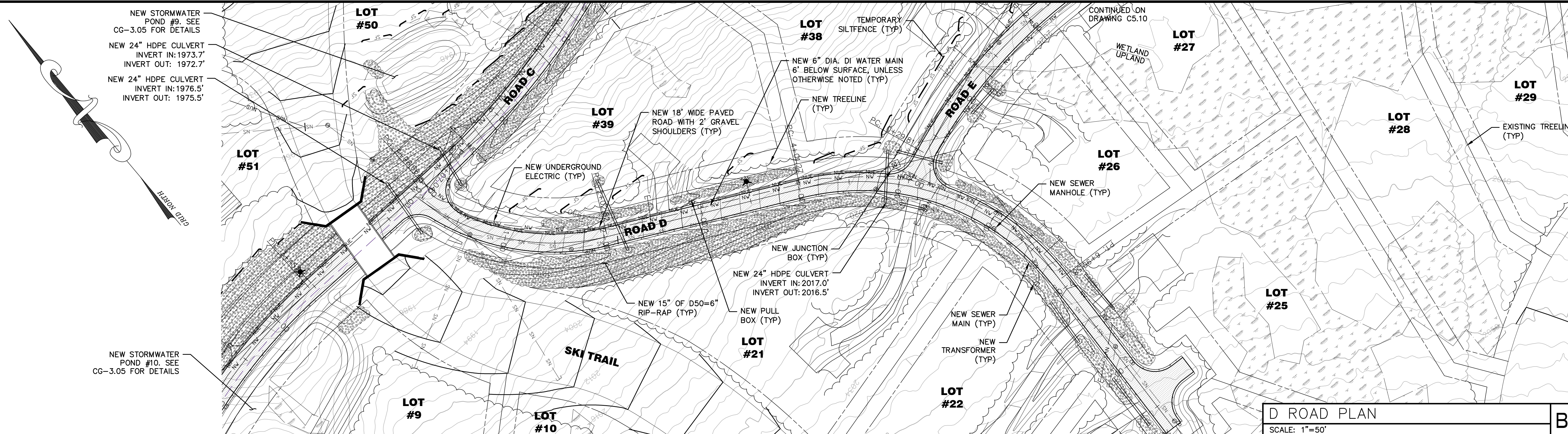
SCALE: 1"=50'



C ROAD PROFILE 9+00 TO END

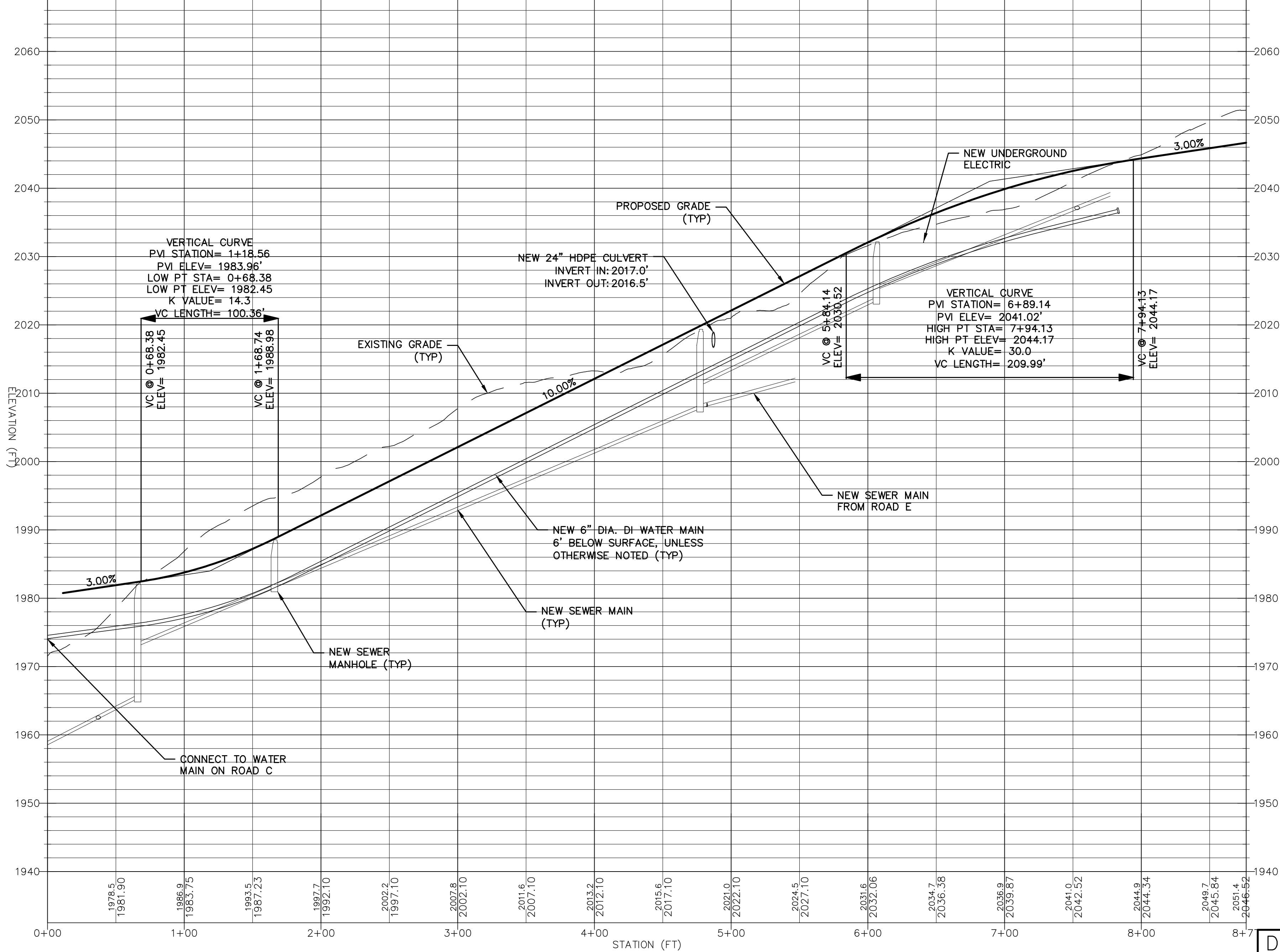
A1

HORIZONTAL SCALE 1" = 50' VERTICAL SCALE 1" = 10'



D ROAD PLAN
 SCALE: 1"=50'

B1



D ROAD PROFILE
 HORIZONTAL SCALE 1" = 50' VERTICAL SCALE 1" = 10'

A1

MAIN-LAND
 DEVELOPMENT CONSULTANTS, INC.
 69 MAIN ST. LIVERMORE FALLS, MAINE
 367 US ROUTE 1 FALMOUTH, MAINE
 PH: (207) 897-6732 FAX: (207) 897-5401
 WWW.MAIN-LANDDC.COM

PROJECT
BOYNE RESORTS WEST MOUNTAIN EXPANSION
 NEAR WEST MOUNTAIN ROAD, SUGARLOAF SKI RESORT
 OWNER OF RECORD
BOYNE RESORTS
 5092 ACCESS ROAD, CARRABASSETT VALLEY, MAINE

MADE FOR
VANASSE HANGEN BRUSTLIN, INC.
 40 IDX DRIVE, BUILDING 100, SUITE 200, SOUTH BURLINGTON, VT

DRAWING SCALE:

 1 INCH = 50 FT

SUBMISSION NOTES:
 SUBMISSION 1: 2021-04-18 E.J.H. REVISION FOR CLIENT REVIEW
 SUBMISSION 2: 2021-08-12 E.J.H. REVISION FOR INTERNAL REVIEW
 SUBMISSION 3: 2021-09-03 E.J.H. REVISION FOR CLIENT REVIEW
 SUBMISSION 4: 2021-09-23 E.J.H. FOR PERMITTING
 SUBMISSION 5: 2022-02-03 E.J.H. FOR PERMITTING RESUBMISSION
 SUBMISSION 6: 2022-04-29 T.L.B. FOR PERMITTING RESUBMISSION

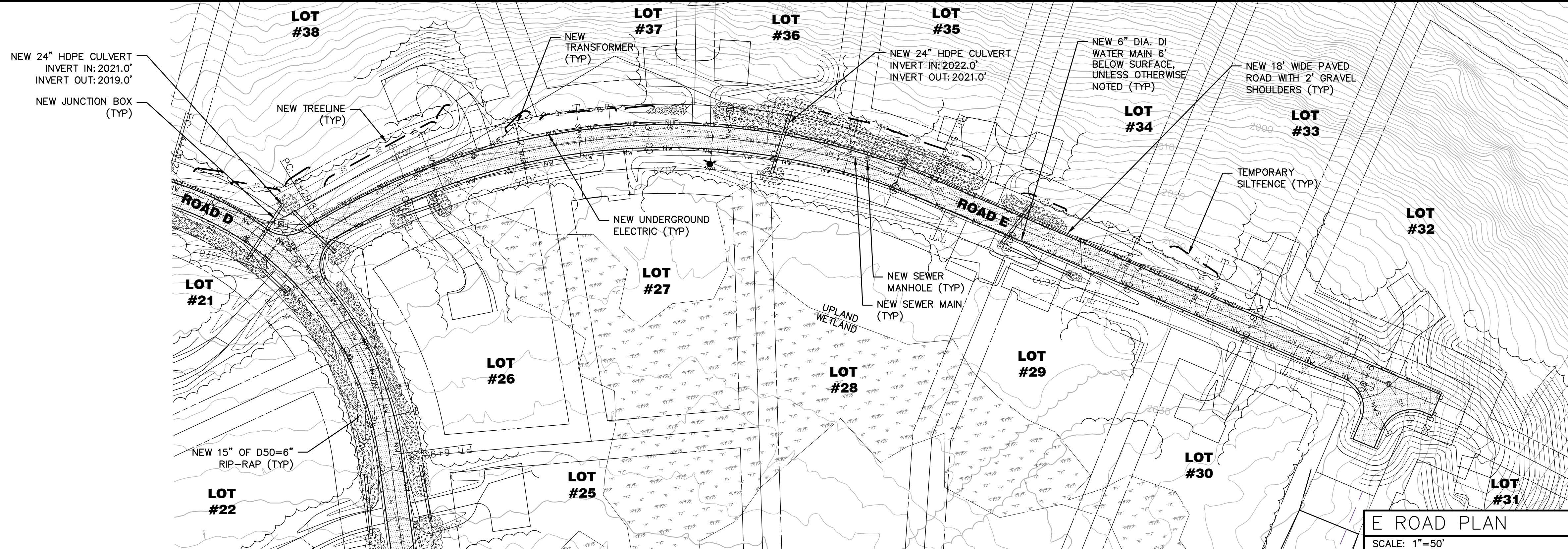
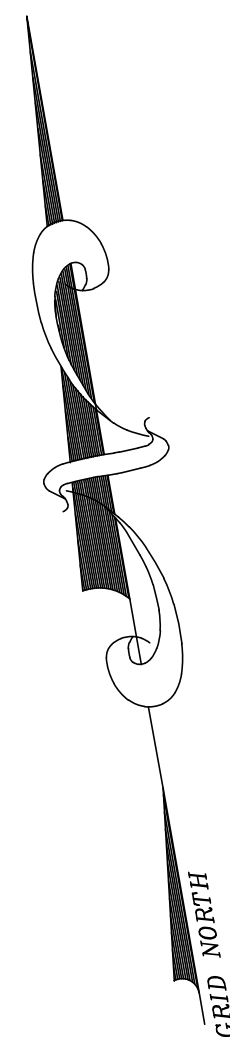
PROJ. MGR: RWD
 DRAWN BY: TLB
 CHECKED BY: RWD
 SUBMISSION NO. 6
 SURVEY DATE: N/A
 SUBMISSION DATE: 2022-04-29
 SUBMITTED FOR: REVIEW

NOT FOR CONSTRUCTION
ROAD PLAN & PROFILE

SEAL:

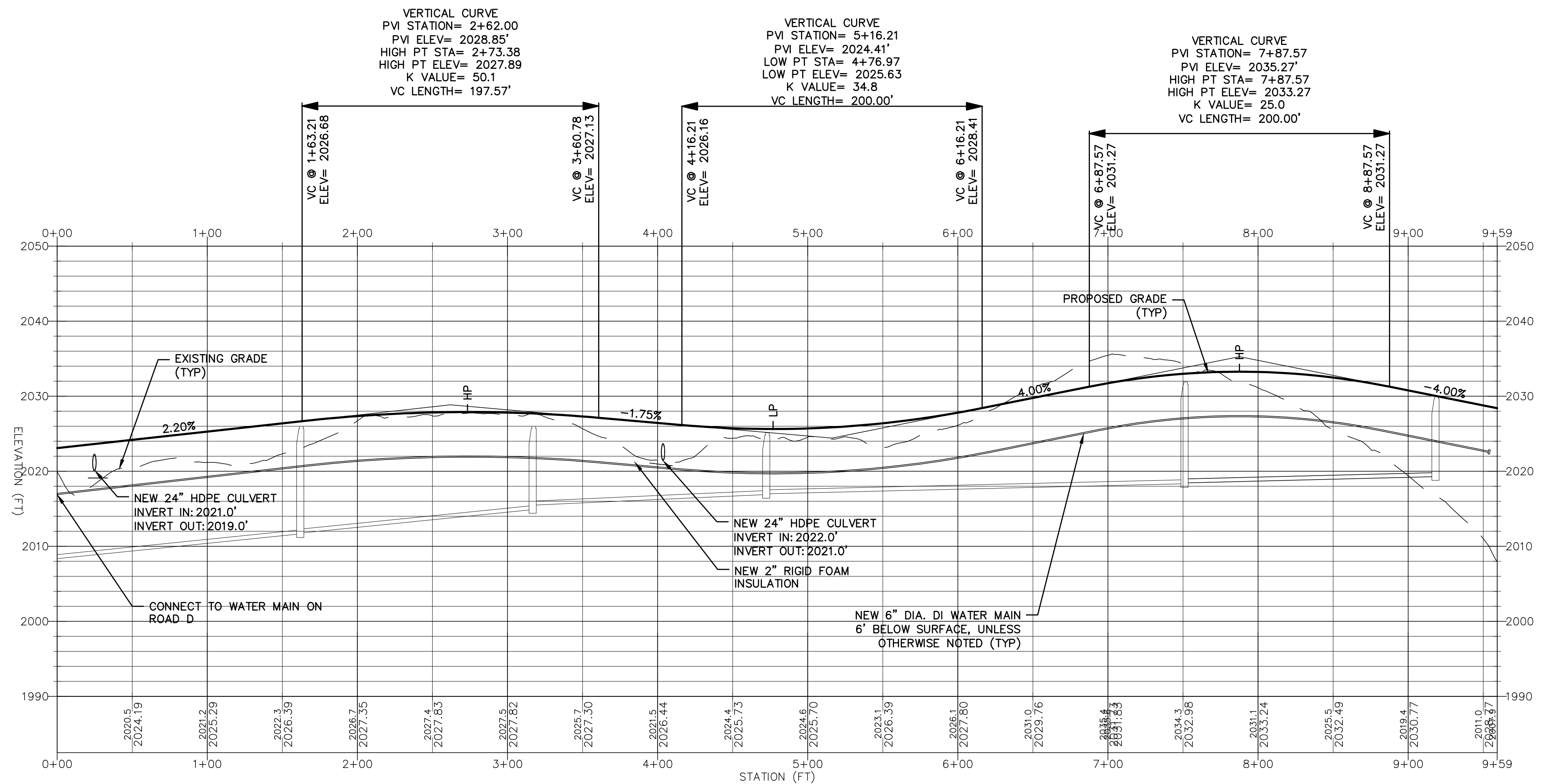
 RICHARD W. DUNTON ME PE #12485
 DRAWING NO.

C5.9
 M.L.D.C. NO. 20-237



E ROAD PLAN
SCALE: 1"=50'

B1



E ROAD PROFILE
HORIZONTAL SCALE 1" = 50' VERTICAL SCALE 1" = 10'

A1

MAIN-LAND
DEVELOPMENT
CONSULTANTS, INC.
69 MAIN ST. LIVERMORE FALLS, MAINE
367 US ROUTE 1 FALMOUTH, MAINE
PH: (207) 897-6732 FAX: (207) 897-5401
WWW.MAIN-LANDDC.COM

PROJECT
**BOYNE RESORTS
WEST MOUNTAIN
EXPANSION**
NEAR WEST MOUNTAIN ROAD,
SUGARLOAF SKI RESORT
OWNER OF RECORD
BOYNE RESORTS
5092 ACCESS ROAD,
CARRABASSETT VALLEY, MAINE

MADE FOR
**VANASSE HANGEN
BRUSTLIN, INC.**


40 IDX DRIVE, BUILDING 100, SUITE
200, SOUTH BURLINGTON, VT

DRAWING SCALE:
50 0 25 50
(IN FEET)
1 INCH = 50 FT

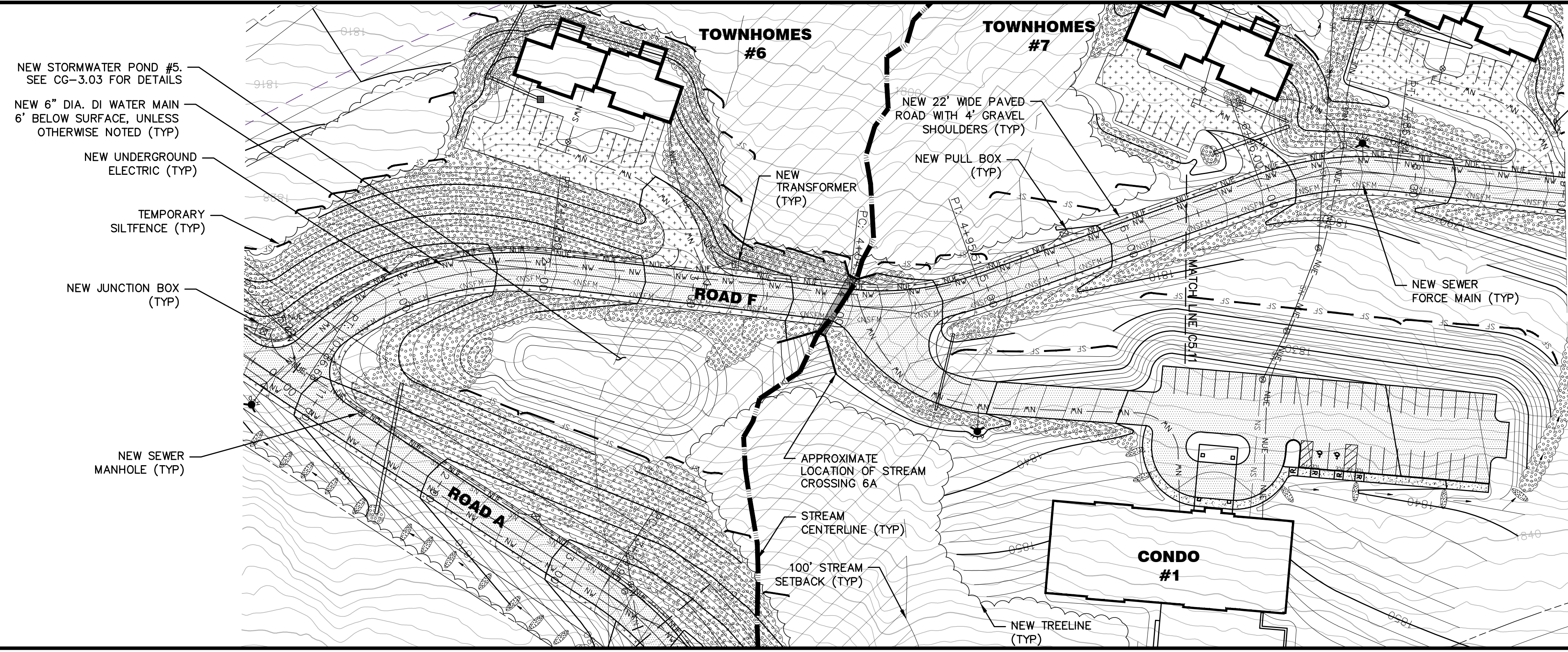
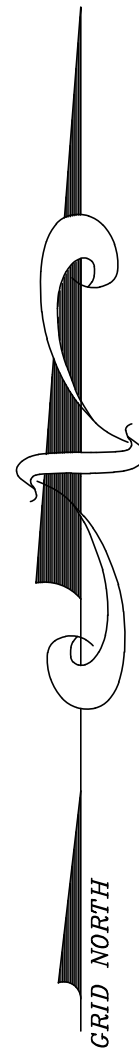
- SUBMISSION NOTES:
SUBMISSION 1: 2021-04-18 E.J.H.
REVISION FOR CLIENT REVIEW
SUBMISSION 2: 2021-08-12 E.J.H.
REVISION FOR INTERNAL REVIEW
SUBMISSION 3: 2021-09-03 E.J.H.
REVISION FOR CLIENT REVIEW
SUBMISSION 4: 2021-09-07 E.J.H.
REVISION FOR CLIENT REVIEW
SUBMISSION 5: 2021-09-23 E.J.H.
FOR PERMITTING
SUBMISSION 6: 2022-04-29 T.B.
FOR PERMITTING RESUBMISSION

PROJ. MGR: RWD
DRAWN BY: TLB
CHECKED BY: RWD
SUBMISSION NO. 6
SURVEY DATE: N/A
SUBMISSION DATE: 2022-04-29
SUBMITTED FOR: REVIEW

NOT FOR CONSTRUCTION
**ROAD PLAN &
PROFILE**




RICHARD W. DUNTON ME PE #12485
DRAWING NO. **C5.10**
MLDC NO. 20-237



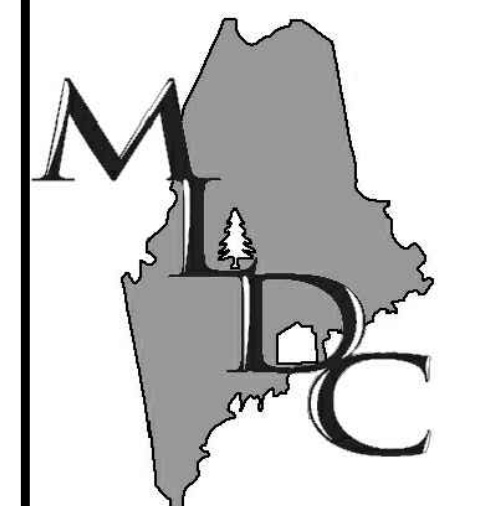
F ROAD PLAN 0+00 TO 8+00
SCALE: 1"=50'

B1



F ROAD PROFILE 0+00 TO 8+00
HORIZONTAL SCALE 1" = 50' VERTICAL SCALE 1" = 10'

A2



MAIN-LAND
DEVELOPMENT
CONSULTANTS, INC.
69 MAIN ST. LIVERMORE FALLS, MAINE
367 US ROUTE 1 FALMOUTH, MAINE
PH: (207) 897-6732 FAX: (207) 897-5401
WWW.MAIN-LANDDC.COM

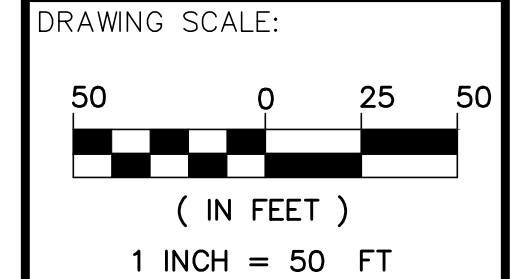
PROJECT
**BOYNE RESORTS
WEST MOUNTAIN
EXPANSION**

NEAR WEST MOUNTAIN ROAD,
SUGARLOAF SKI RESORT
OWNER OF RECORD
BOYNE RESORTS

5092 ACCESS ROAD,
CARRABASSETT VALLEY, MAINE

MADE FOR
**VANASSE HANGEN
BRUSTLIN, INC.**


40 IDX DRIVE, BUILDING 100, SUITE
200, SOUTH BURLINGTON, VT



SUBMISSION NOTES:
SUBMISSION 1: 2021-04-18 E.J.H.
REVISION FOR CLIENT REVIEW
SUBMISSION 2: 2021-05-24 E.J.H.
REVISION FOR CLIENT REVIEW
SUBMISSION 3: 2021-09-03 E.J.H.
REVISION FOR CLIENT REVIEW
SUBMISSION 4: 2021-09-23 E.J.H.
FOR PERMITTING
SUBMISSION 5: 2022-02-03 E.J.H.
FOR PERMITTING RESUBMISSION
SUBMISSION 6: 2022-04-29 T.L.B.
FOR PERMITTING RESUBMISSION

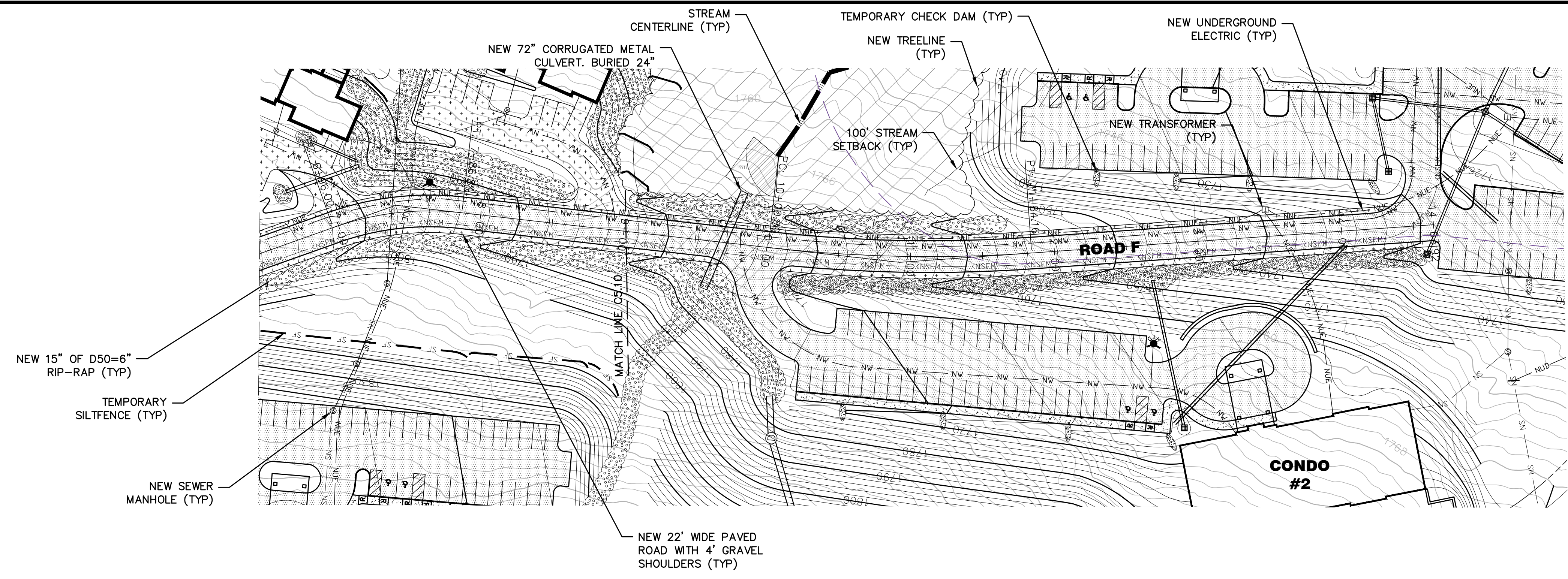
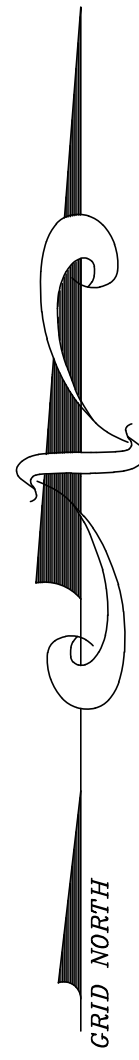
PROJ. MGR: RWD
DRAWN BY: TLB
CHECKED BY: RWD
SUBMISSION NO. 6
SURVEY DATE: N/A
SUBMISSION DATE: 2022-04-29
SUBMITTED FOR: REVIEW

NOT FOR CONSTRUCTION
**ROAD PLAN &
PROFILE**



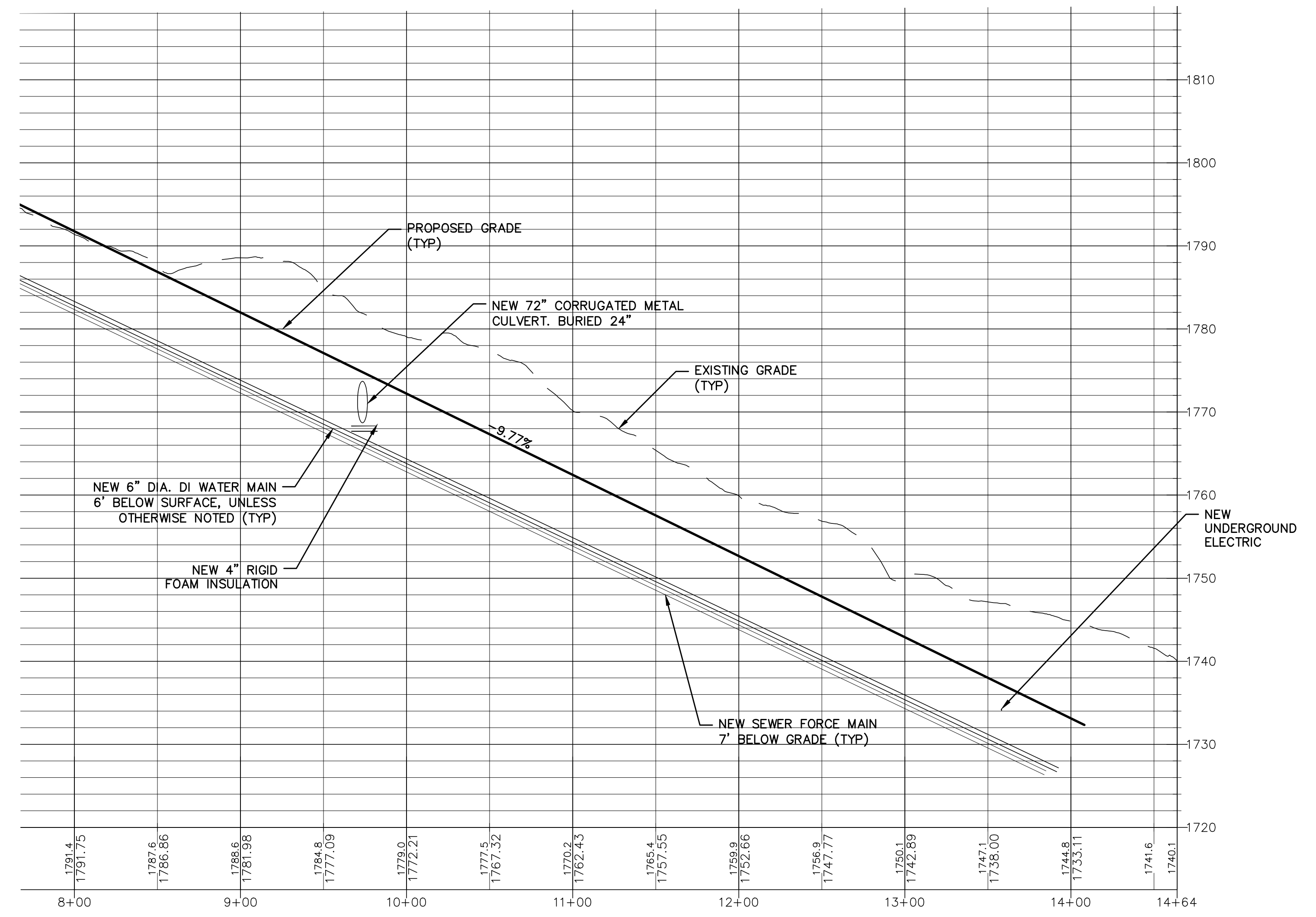
RICHARD W. DUNTON ME PE #12485

DRAWING NO.
C5.11
MLDC NO. 20-237



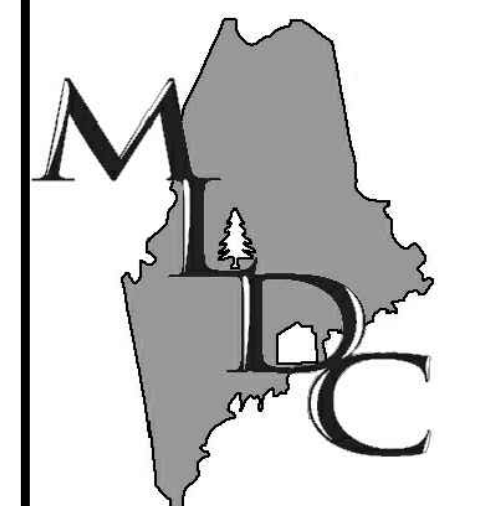
F ROAD PLAN 8+00 TO END
SCALE: 1"=50'

B1



F ROAD PROFILE 8+00 TO END
HORIZONTAL SCALE 1" = 50' VERTICAL SCALE 1" = 10'

A1



MAIN-LAND
DEVELOPMENT
CONSULTANTS, INC.
69 MAIN ST. LIVERMORE FALLS, MAINE
367 US ROUTE 1 FALMOUTH, MAINE
PH: (207) 897-6732 FAX: (207) 897-5404
WWW.MAIN-LANDDC.COM

PROJECT
**BOYNE RESORTS
WEST MOUNTAIN
EXPANSION**
NEAR WEST MOUNTAIN ROAD,
SUGARLOAF SKI RESORT
OWNER OF RECORD
BOYNE RESORTS
5092 ACCESS ROAD,
CARRABASSETT VALLEY, MAINE


MADE FOR
**VANASSE HANGEN
BRUSTLIN, INC.**
40 IDX DRIVE, BUILDING 100, SUITE
200, SOUTH BURLINGTON, VT

DRAWING SCALE:
50 0 25 50
(IN FEET)
1 INCH = 50 FT

SUBMISSION NOTES:
SUBMISSION 1: 2021-05-24 E.J.H.
REVISION FOR CLIENT REVIEW
SUBMISSION 2: 2021-08-12 E.J.H.
REVISION FOR INTERNAL REVIEW
SUBMISSION 3: 2021-09-03 E.J.H.
REVISION FOR CLIENT REVIEW
SUBMISSION 4: 2021-09-07 E.J.H.
REVISION FOR CLIENT REVIEW
SUBMISSION 5: 2021-09-23 E.J.H.
FOR PERMITTING
SUBMISSION 6: 2022-04-29 T.L.B.
FOR PERMITTING RESUBMISSION

PROJ. MGR: RWD
DRAWN BY: TLB
CHECKED BY: RWD
SUBMISSION NO. 6
SURVEY DATE: N/A
SUBMISSION DATE: 2022-04-29
SUBMITTED FOR: REVIEW

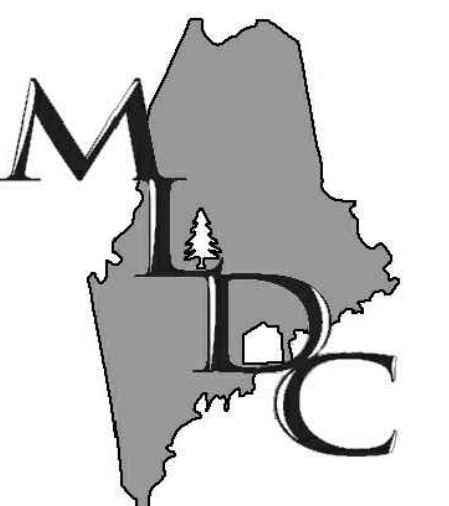
NOT FOR CONSTRUCTION
**ROAD PLAN &
PROFILE**



RICHARD W. DUNTON ME PE #12485
DRAWING NO.

C5.12
MLDC NO. 20-237

BLADON



MAIN-LAND
DEVELOPMENT
CONSULTANTS, INC.

69 MAIN ST. LIVERMORE FALLS, MAINE
367 US ROUTE 1 FALMOUTH, MAINE
PH: (207) 897-6752 FAX: (207) 897-5401
WWW.MAIN-LANDDC.COM

PROJECT

**BOYNE RESORTS
WEST MOUNTAIN
EXPANSION**

NEAR WEST MOUNTAIN ROAD,
SUGARLOAF SKI RESORT

OWNER OF RECORD

BOYNE RESORTS

5092 ACCESS ROAD,
CARRABASSETT VALLEY, MAINE

MADE FOR

**VANASSE HANGEN
BRUSTLIN, INC.**

40 IDX DRIVE, BUILDING 100, SUITE
200, SOUTH BURLINGTON, VT

DRAWING SCALE:



(IN FEET)
1 INCH = 200 FT

SUBMISSION NOTES:
SUBMISSION 1: 2021-09-03 SDH
REVISION FOR CLIENT REVIEW

SUBMISSION 2: 2021-09-23 E.J.H.
FOR PERMITTING

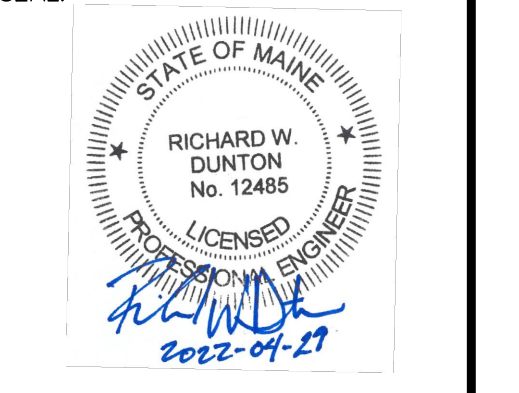
SUBMISSION 3: 2022-04-29 SDH
FOR PERMITTING

PROJ. MGR: RWD
DRAWN BY: SDH
CHECKED BY: RWD
SUBMISSION NO. 3
SURVEY DATE: N/A
SUBMISSION DATE: 2022-04-29
SUBMITTED FOR: REVIEW

NOT FOR CONSTRUCTION

**SEWER
OVERVIEW PLAN**

SEAL:



RICHARD W. DUNTON ME PE #12485

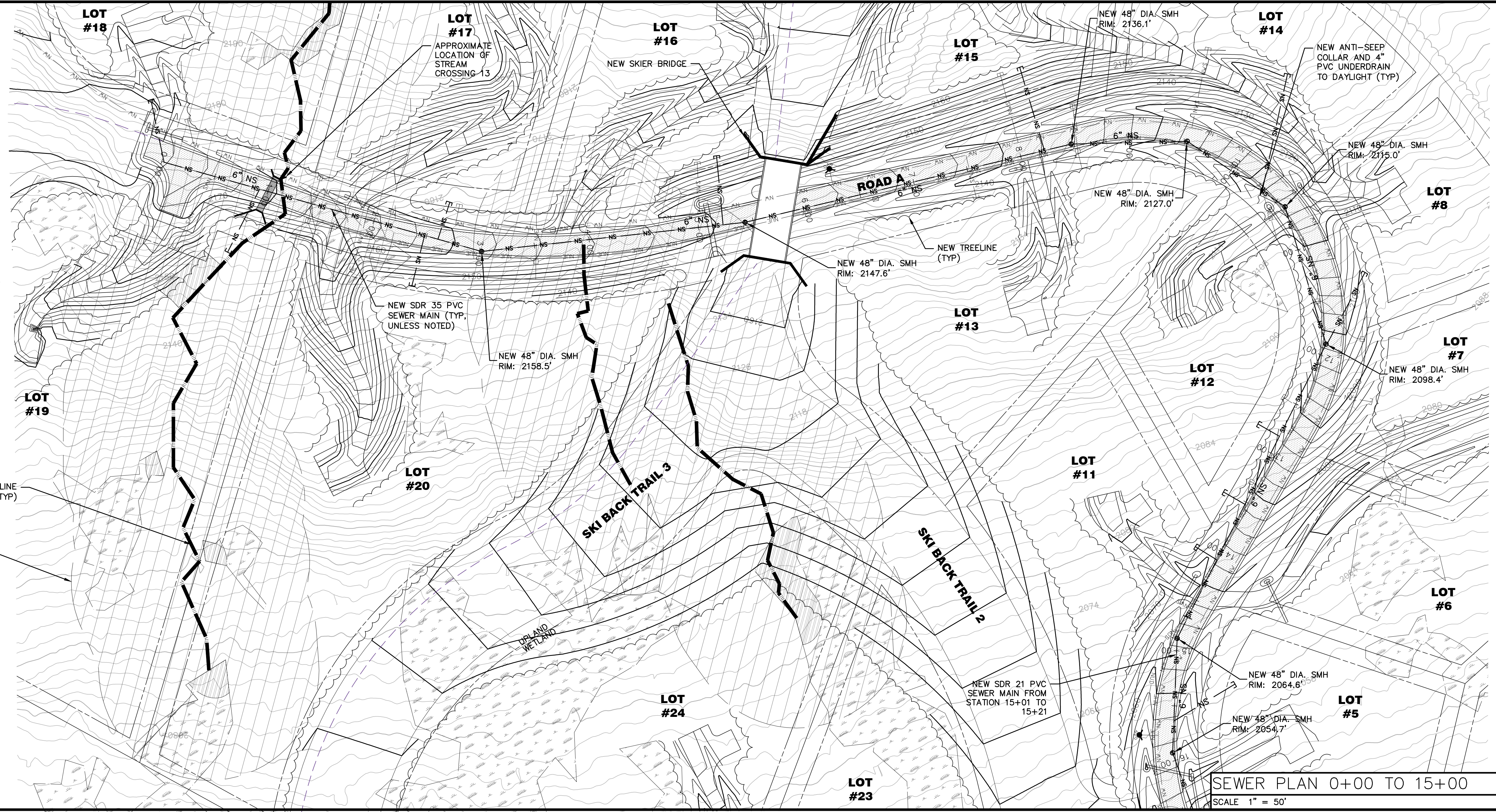
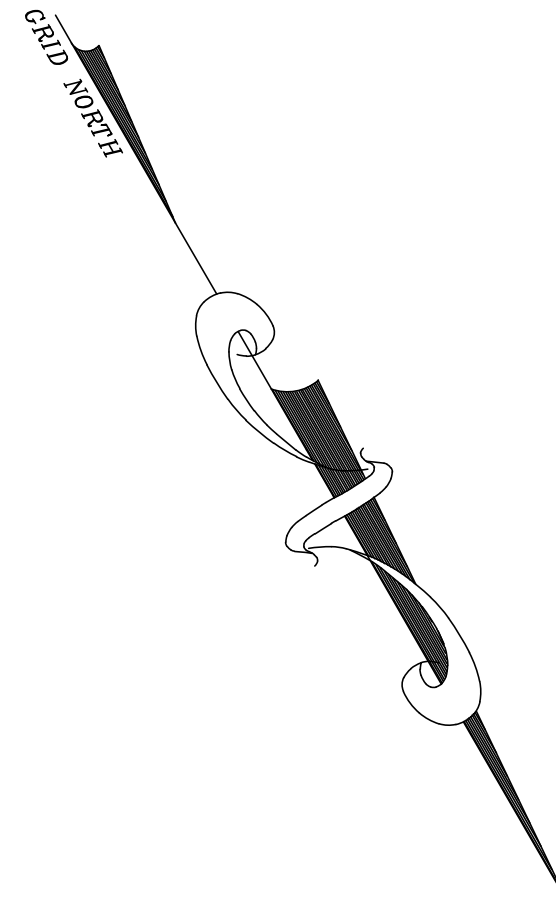
DRAWING NO.

C7.0

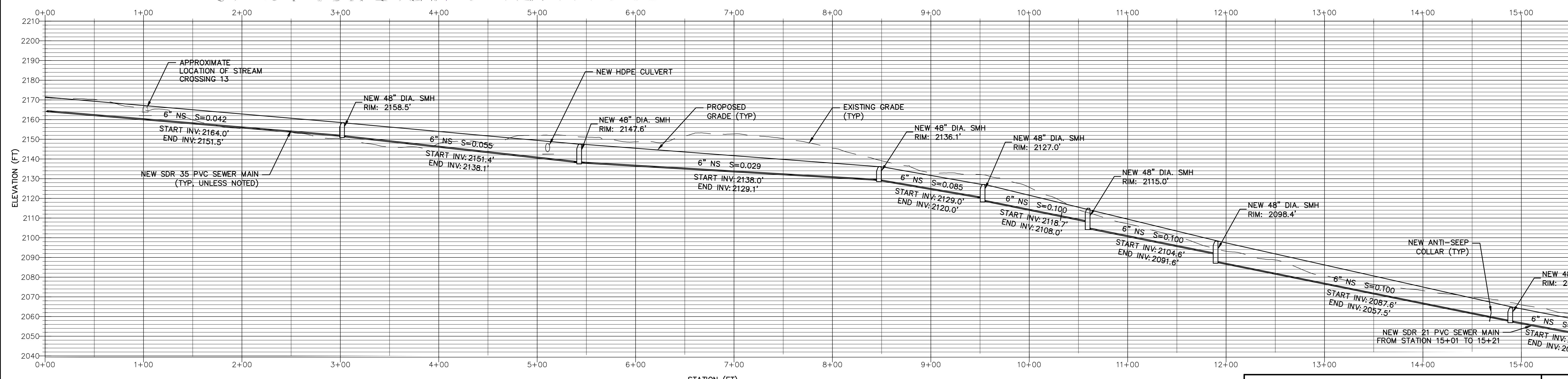
MLDC NO. 20-237



LEGEND
-NSM- NEW SEWER SERVICE
-NS- NEW SEWER FORCE MAIN



SEWER PLAN 0+00 TO 15+00
SCALE 1" = 50'

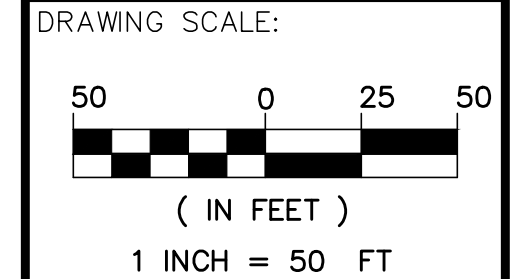


SEWER PROFILE 0+00 TO 15+00
HORIZONTAL SCALE 1" = 50' VERTICAL SCALE 1" = 25'

MAIN-LAND
DEVELOPMENT
CONSULTANTS, INC.
69 MAIN ST. LIVERMORE FALLS, MAINE
367 US ROUTE 1 FALMOUTH, MAINE
PH: (207) 897-6732 FAX: (207) 897-5404
WWW.MAIN-LANDDCI.COM

PROJECT
**BOYNE RESORTS
WEST MOUNTAIN
EXPANSION**
NEAR WEST MOUNTAIN ROAD,
SUGARLOAF SKI RESORT
OWNER OF RECORD
BOYNE RESORTS
5092 ACCESS ROAD,
CARRABASSETT VALLEY, MAINE

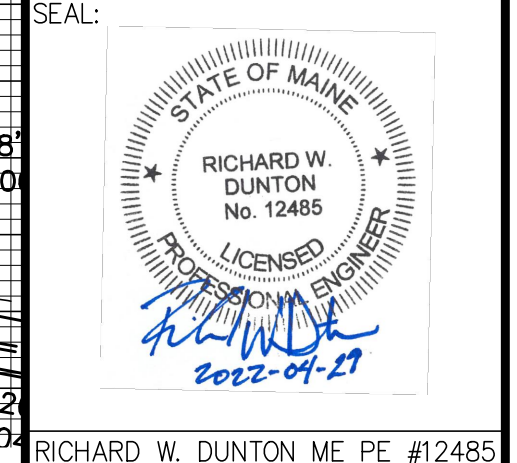
MADE FOR
**VANASSE HANGEN
BRUSTLIN, INC.**
40 IDX DRIVE, BUILDING 100, SUITE
200, SOUTH BURLINGTON, VT



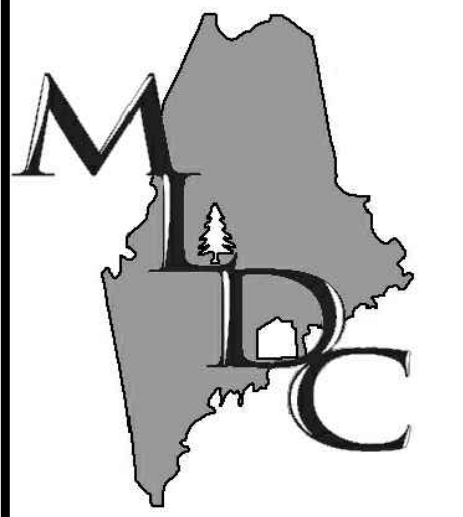
SUBMISSION NOTES:
SUBMISSION 1: 2021-04-16 E.J.H.
REVISION FOR CLIENT REVIEW
SUBMISSION 2: 2021-08-12 E.J.H.
REVISION FOR INTERNAL REVIEW
SUBMISSION 3: 2021-09-03 E.J.H.
REVISION FOR CLIENT REVIEW
SUBMISSION 4: 2021-09-23 E.J.H.
FOR PERMITTING
SUBMISSION 5: 2022-04-29 S.D.H.
FOR PERMITTING

PROJ. MGR: RWD
DRAWN BY: E.J.H.
CHECKED BY: RWD
SUBMISSION NO. 6
SURVEY DATE: N/A
SUBMISSION DATE: 2022-04-29
SUBMITTED FOR: REVIEW

NOT FOR CONSTRUCTION
**SEWER PLAN &
PROFILE**



SEAL:
RICHARD W. DUNTON ME PE #12485
DRAWING NO. **C7.1**
MLDC NO. 20-237



MAIN-LAND
DEVELOPMENT
CONSULTANTS, INC.

69 MAIN ST. LIVERMORE FALLS, MAINE
367 US ROUTE 1 FALMOUTH, MAINE
PH: (207) 897-6732 FAX: (207) 897-5401
WWW.MAIN-LANDDC.COM

PROJECT
**BOYNE RESORTS
WEST MOUNTAIN
EXPANSION**

NEAR WEST MOUNTAIN ROAD,
SUGARLOAF SKI RESORT

OWNER OF RECORD
BOYNE RESORTS

5092 ACCESS ROAD,
CARRABASSETT VALLEY, MAINE

MADE FOR
**VANASSE HANGEN
BRUSTLIN, INC.**

40 IDX DRIVE, BUILDING 100, SUITE
200, SOUTH BURLINGTON, VT


DRAWING SCALE:
50 0 25 50
(IN FEET)
1 INCH = 50 FT

SUBMISSION NOTES:
SUBMISSION 1: 2021-04-16 E/JH
REVISION FOR CLIENT REVIEW
SUBMISSION 2: 2021-08-12 E/JH
REVISION FOR INTERNAL REVIEW
SUBMISSION 3: 2021-09-03 E/JH
REVISION FOR CLIENT REVIEW
SUBMISSION 4: 2021-09-23 E/JH
FOR PERMITTING
SUBMISSION 5: 2022-02-03 E/JH
FOR PERMITTING RESUBMISSION
SUBMISSION 6: 2022-04-29 SDH
FOR PERMITTING RESUBMISSION

PROJ. MGR: RWD
DRAWN BY: E/JH
CHECKED BY: RWD
SUBMISSION NO. 6
SURVEY DATE: N/A
SUBMISSION DATE: 2022-04-29
SUBMITTED FOR: REVIEW

NOT FOR CONSTRUCTION

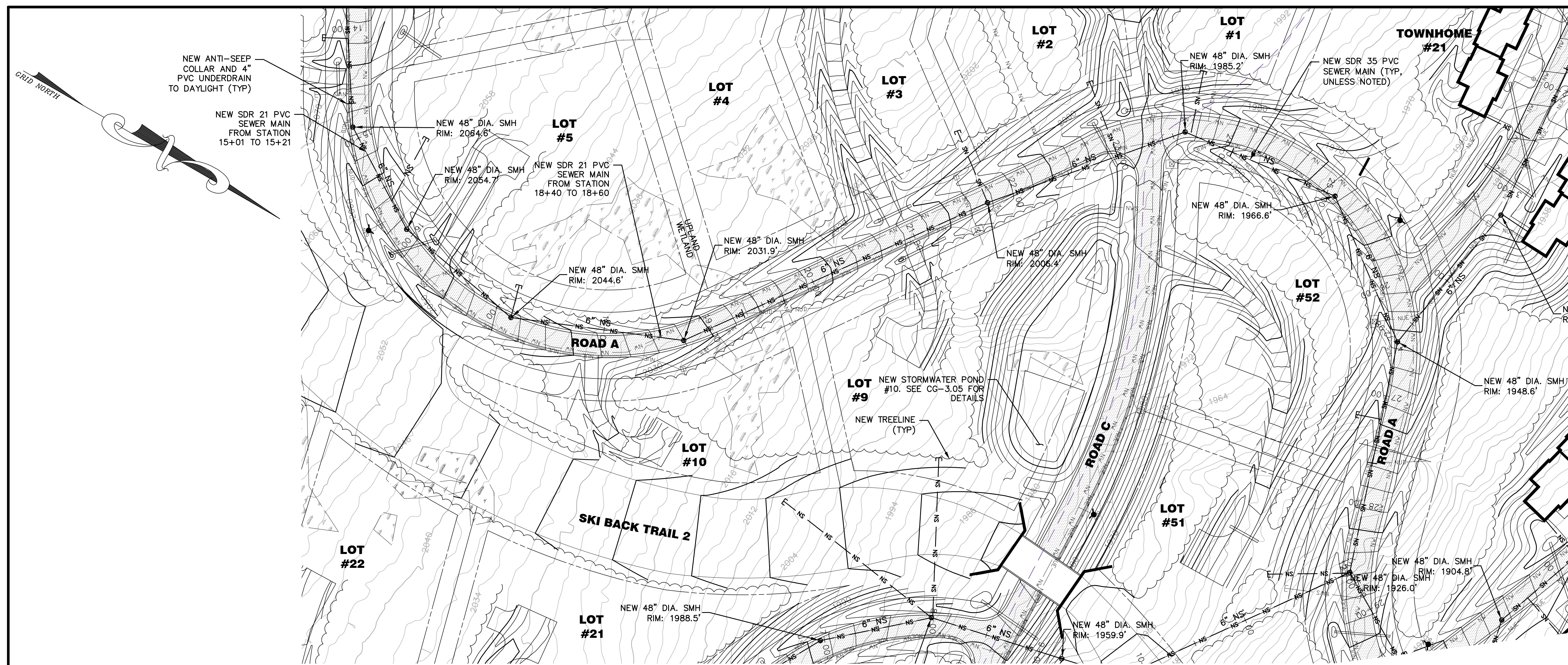
**SEWER PLAN &
PROFILE**




RICHARD W. DUNTON ME PE #12485

DRAWING NO.

C7.2
MLDC NO. 20-237

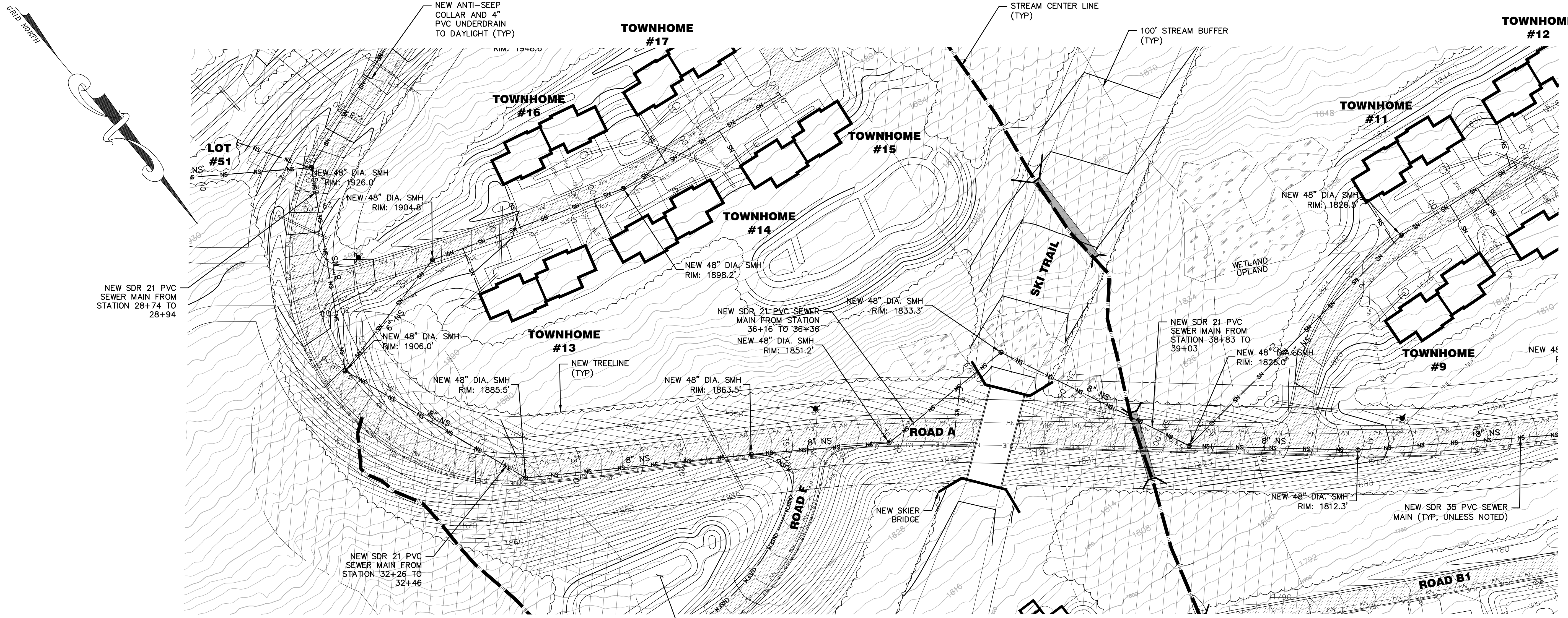


SEWER PLAN 15+00 TO 28+00
SCALE: 1"=50'




SEWER PROFILE 15+00 TO 28+00
HORIZONTAL SCALE 1" = 50' VERTICAL SCALE 1" = 25'

A1



SEWER PLAN 28+00 TO 42+00
SCALE: 1"=50'

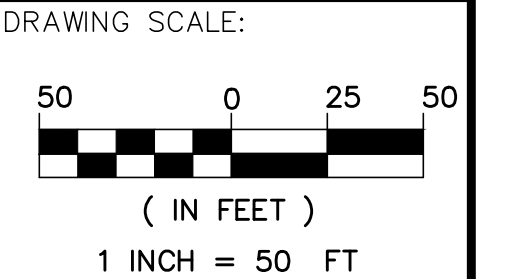
B1



SEWER PROFILE 28+00 TO 42+00
HORIZONTAL SCALE 1" = 50' VERTICAL SCALE 1" = 25'

A1

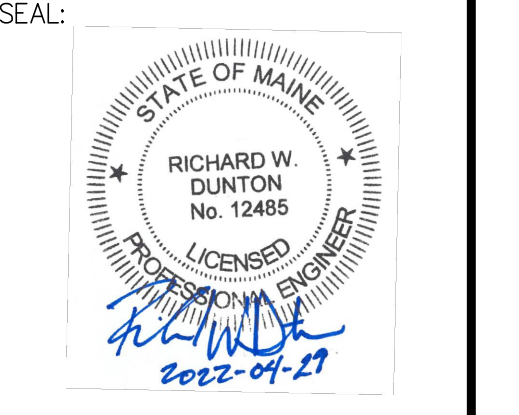
PROJECT
BOYNE RESORTS WEST MOUNTAIN EXPANSION
NEAR WEST MOUNTAIN ROAD, SUGARLOAF SKI RESORT
OWNER OF RECORD
BOYNE RESORTS
5092 ACCESS ROAD, CARRABASSETT VALLEY, MAINE
MADE FOR
VANASSE HANGEN BRUSTLIN, INC.
40 IDX DRIVE, BUILDING 100, SUITE 200, SOUTH BURLINGTON, VT



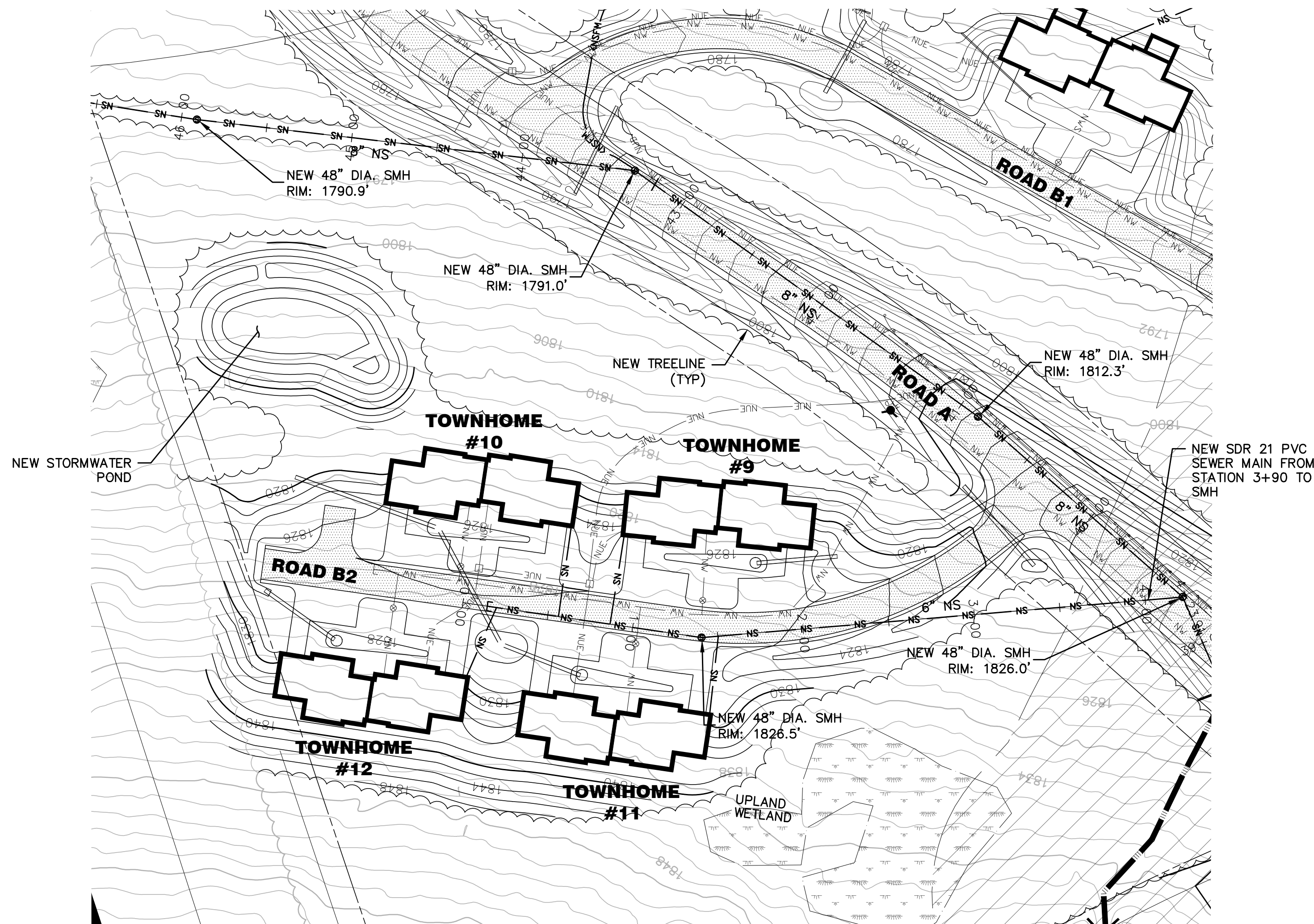
SUBMISSION NOTES:
SUBMISSION 1: 2021-04-16 E/JH REVISION FOR CLIENT REVIEW
SUBMISSION 2: 2021-08-12 E/JH REVISION FOR INTERNAL REVIEW
SUBMISSION 3: 2021-09-03 E/JH REVISION FOR CLIENT REVIEW
SUBMISSION 4: 2021-09-23 E/JH FOR PERMITTING
SUBMISSION 5: 2022-02-03 E/JH FOR PERMITTING RESUBMISSION
SUBMISSION 6: 2022-04-29 SDH FOR PERMITTING RESUBMISSION

PROJ. MGR: RWD
DRAWN BY: E/JH
CHECKED BY: RWD
SUBMISSION NO. 6
SURVEY DATE: N/A
SUBMISSION DATE: 2022-04-29
SUBMITTED FOR: REVIEW

NOT FOR CONSTRUCTION
SEWER PLAN & PROFILE

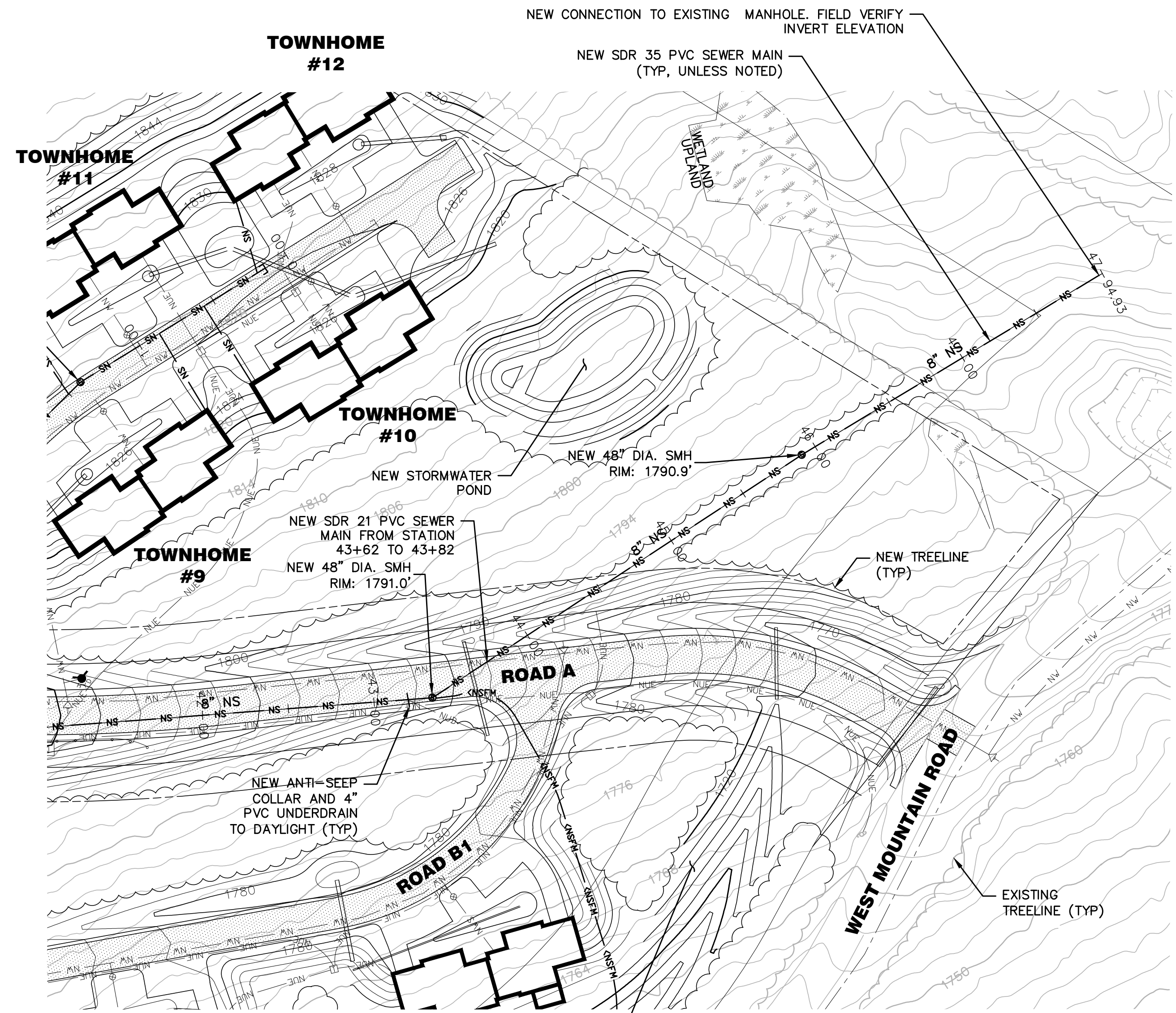


RICHARD W. DUNTON ME PE #12485
DRAWING NO.
C7.3
MLDC NO. 20-237



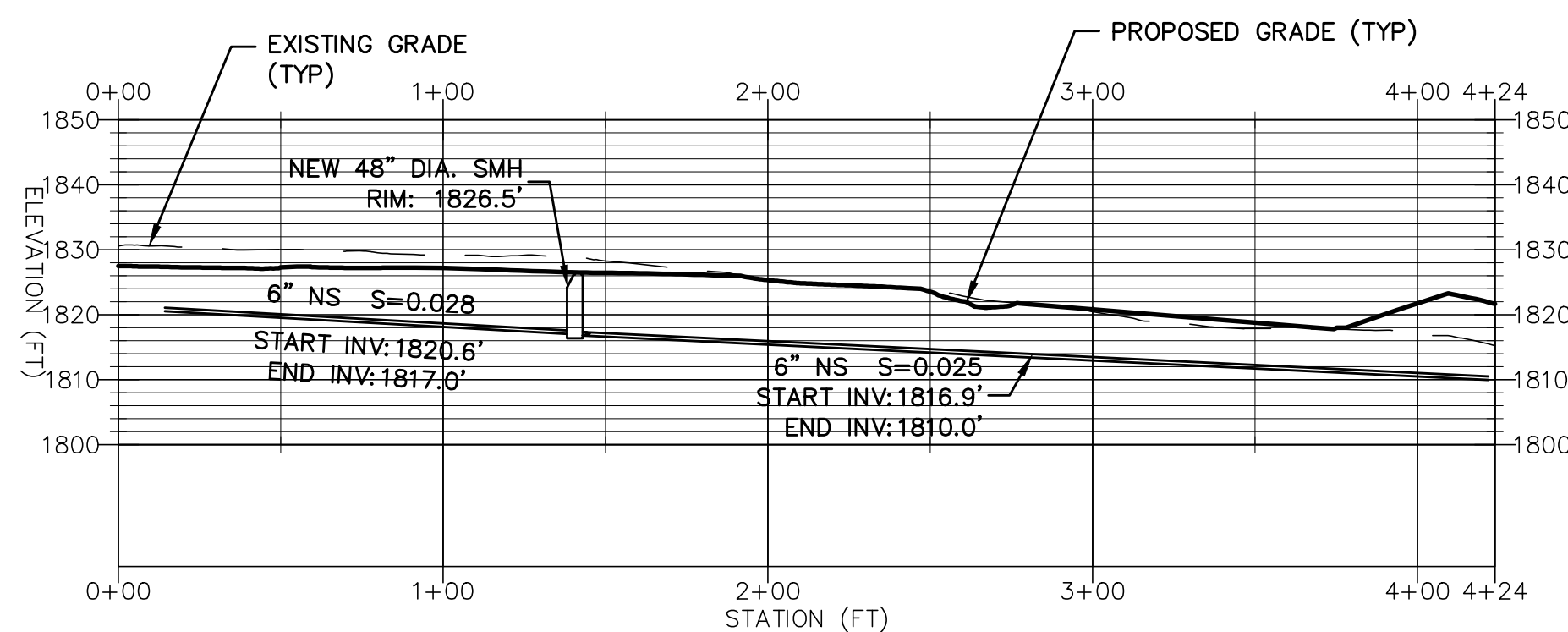
SEWER PLAN ROAD B2 SPUR
SCALE: 1"=50'

B2



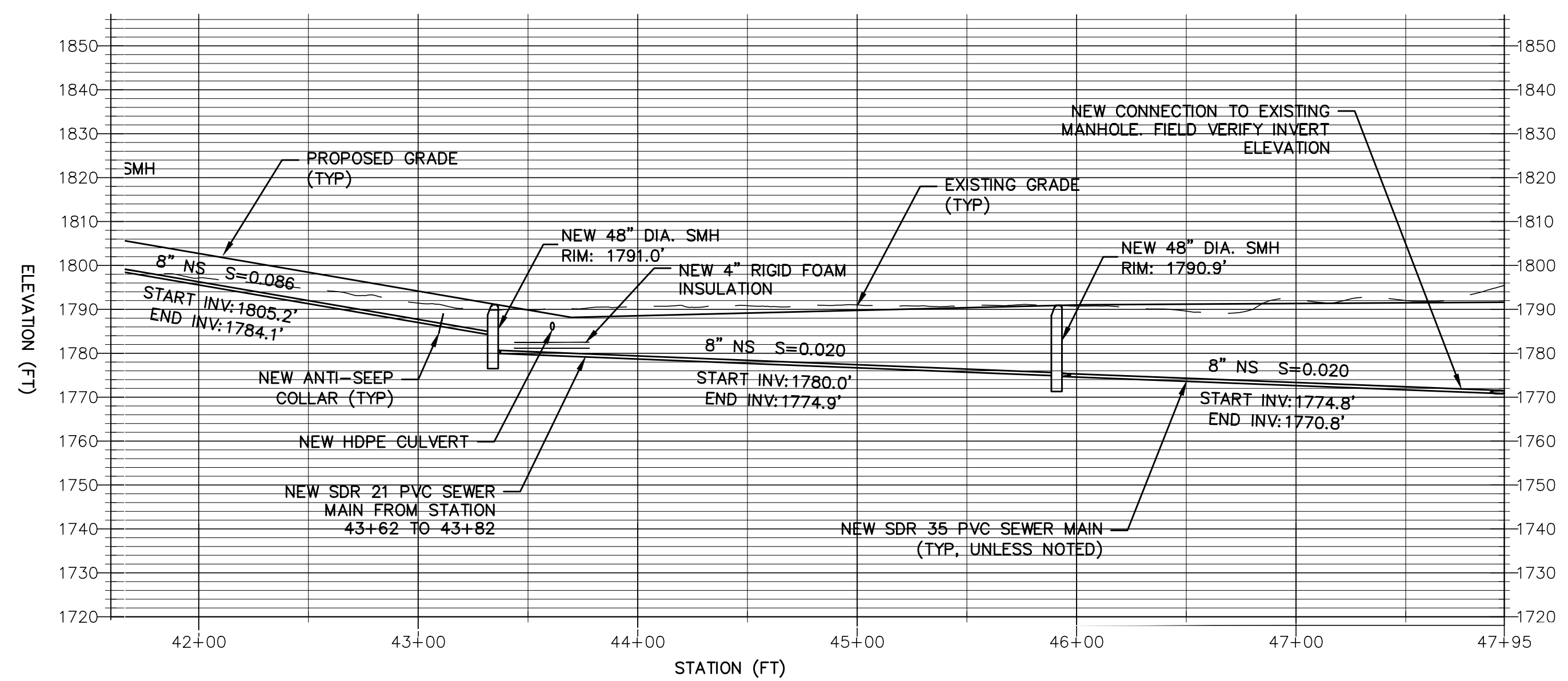
SEWER PLAN 42+00 TO END
SCALE: 1"=50'

B1



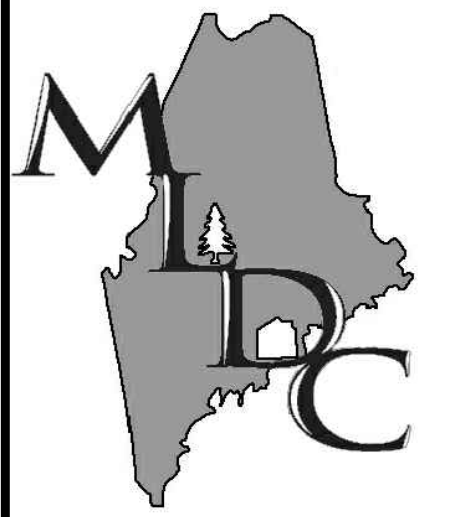
SEWER PROFILE ROAD B2 SPUR
HORIZONTAL SCALE 1" = 50' VERTICAL SCALE 1" = 25'

A2



SEWER PROFILE 42+00 TO END
HORIZONTAL SCALE 1" = 50' VERTICAL SCALE 1" = 25'

A1



MAIN-LAND
DEVELOPMENT
CONSULTANTS, INC.

69 MAIN ST. LIVERMORE FALLS, MAINE
367 US ROUTE 1 FALMOUTH, MAINE
PH: (207) 897-6752 FAX: (207) 897-5404
WWW.MAIN-LANDDC.COM

PROJECT
**BOYNE RESORTS
WEST MOUNTAIN
EXPANSION**

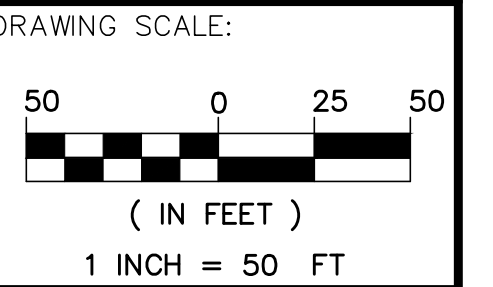
NEAR WEST MOUNTAIN ROAD,
SUGARLOAF SKI RESORT

OWNER OF RECORD
BOYNE RESORTS

5092 ACCESS ROAD,
CARRABASSETT VALLEY, MAINE

MADE FOR
**VANASSE HANGEN
BRUSTLIN, INC.**

40 IDX DRIVE, BUILDING 100, SUITE
200, SOUTH BURLINGTON, VT




- SUBMISSION NOTES:
- SUBMISSION 1: 2021-04-16 E.J.H. REVISION FOR CLIENT REVIEW
 - SUBMISSION 2: 2021-08-12 E.J.H. REVISION FOR INTERNAL REVIEW
 - SUBMISSION 3: 2021-09-03 E.J.H. REVISION FOR CLIENT REVIEW
 - SUBMISSION 4: 2021-09-07 E.J.H. REVISION FOR CLIENT REVIEW
 - SUBMISSION 5: 2021-09-23 E.J.H. FOR PERMITTING
 - SUBMISSION 6: 2022-02-03 E.J.H. FOR PERMITTING RESUBMISSION
 - SUBMISSION 7: 2022-04-29 SDH FOR PERMITTING RESUBMISSION

PROJ. MGR: RWD
DRAWN BY: E.J.H.
CHECKED BY: RWD
SUBMISSION NO. 7
SURVEY DATE: N/A
SUBMISSION DATE: 2022-04-29
SUBMITTED FOR: REVIEW

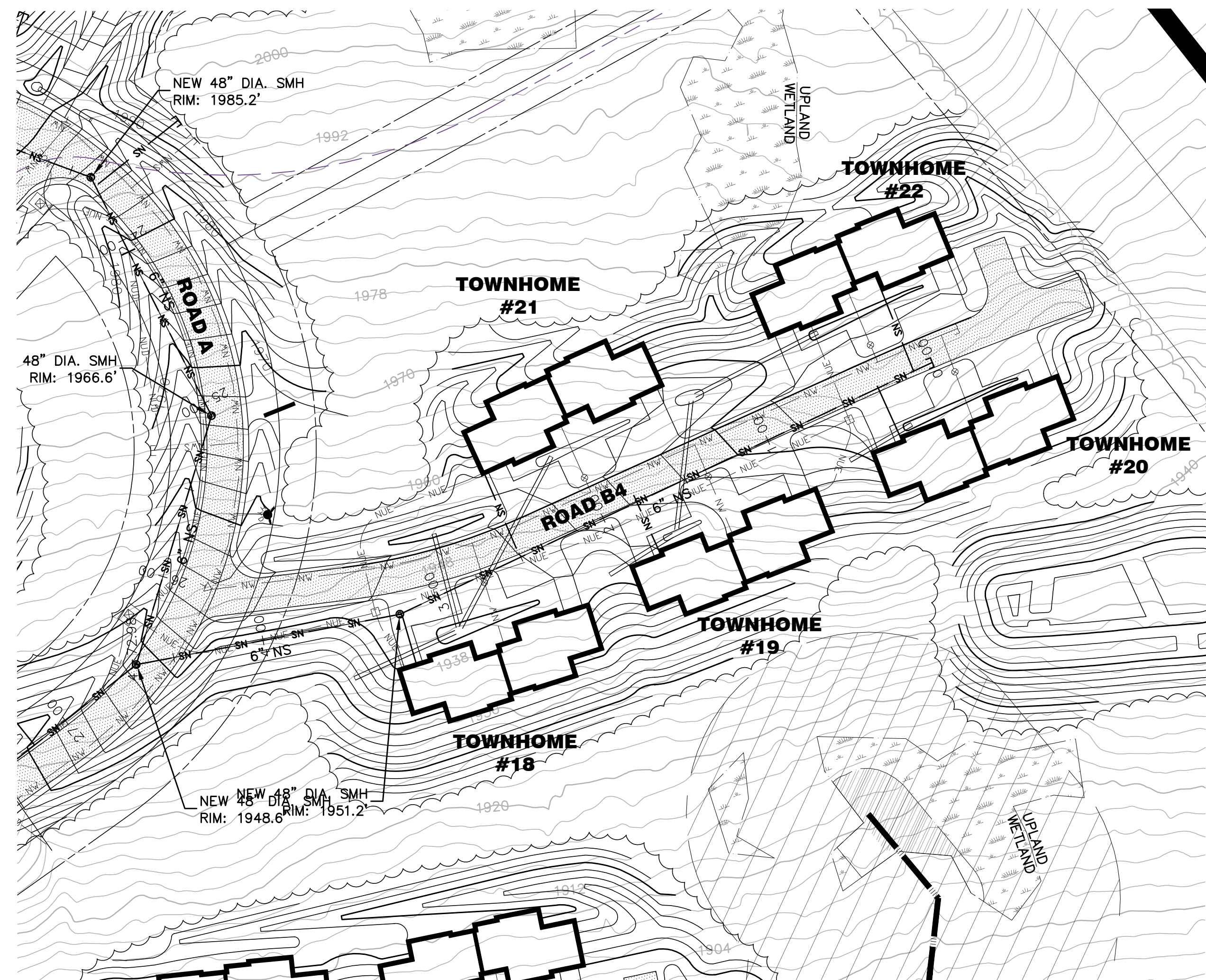
NOT FOR CONSTRUCTION

**SEWER PLAN &
PROFILE**



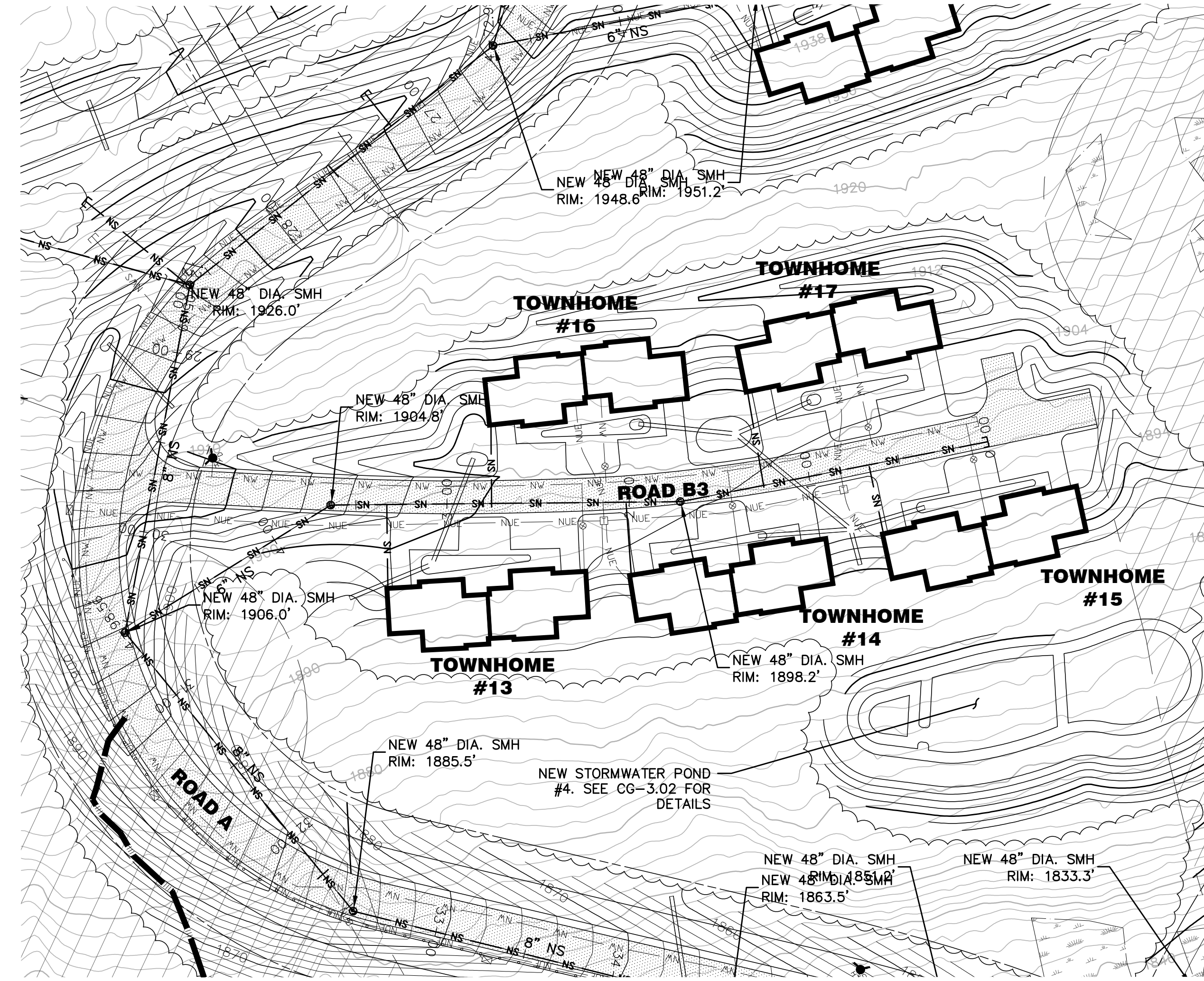
RICHARD W. DUNTON ME PE #12485
DRAWING NO.

C7.4A
MLDC NO. 20-237



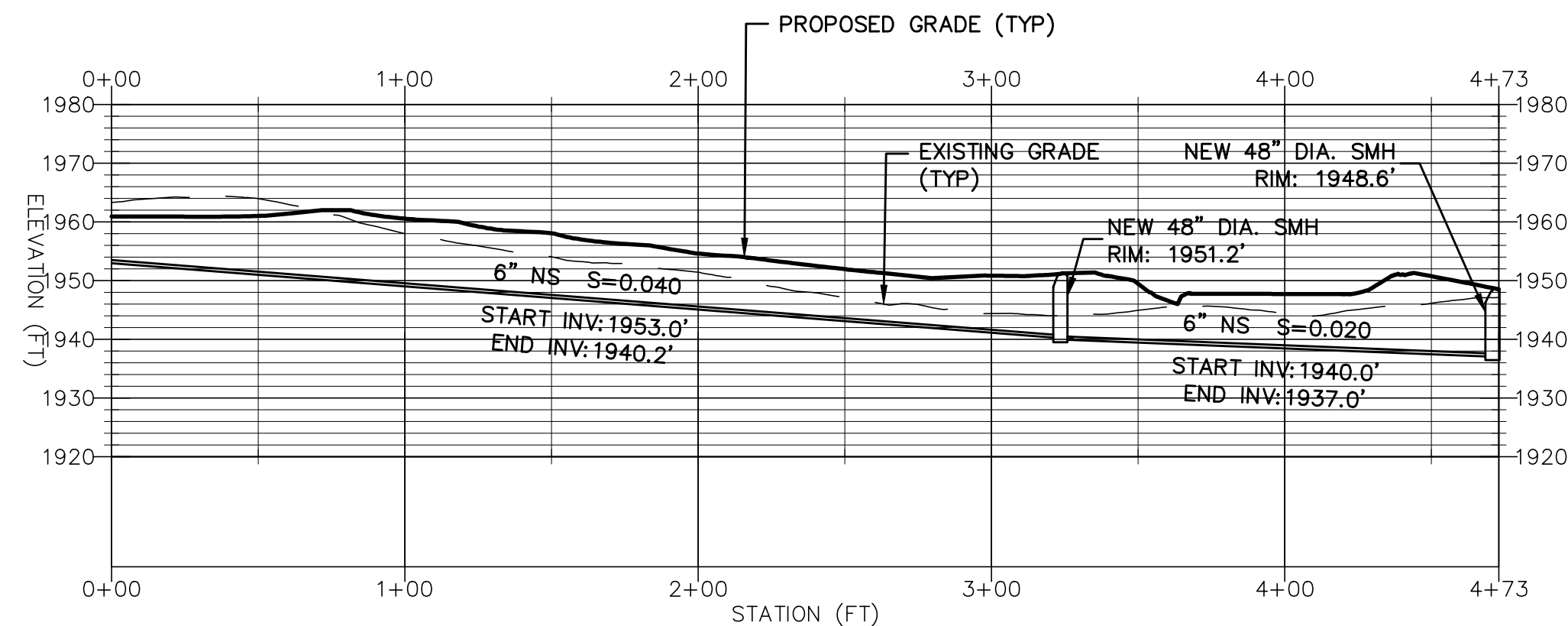
SEWER PLAN ROAD B4 SPUR
SCALE: 1"=50'

B4



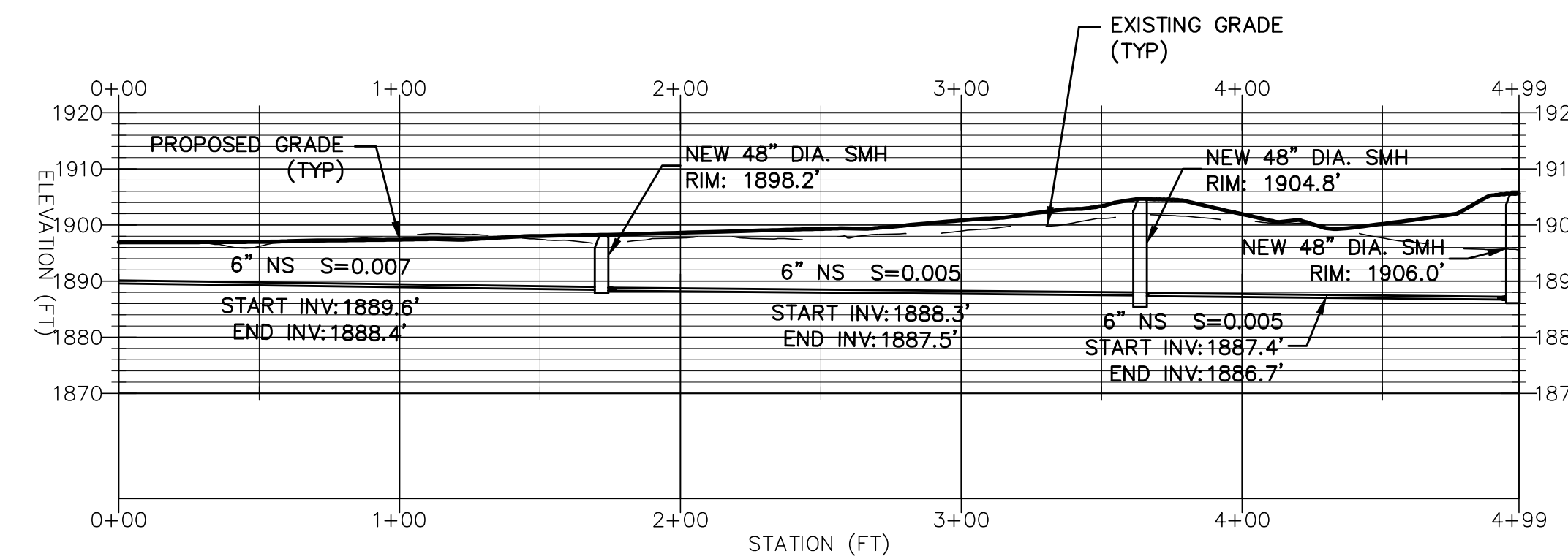
SEWER PLAN ROAD B3 SPUR
SCALE: 1"=50'

B3



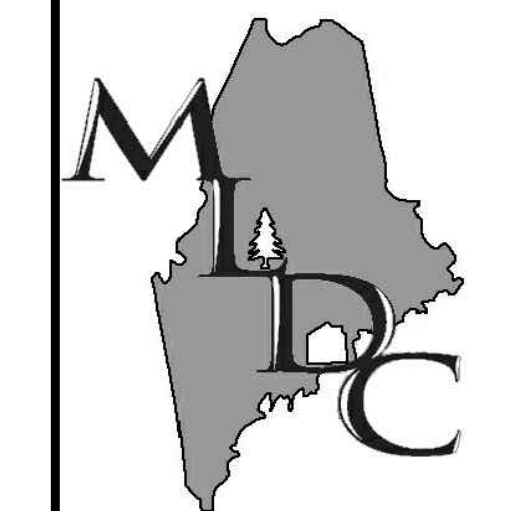
SEWER PROFILE ROAD B4 SPUR
HORIZONTAL SCALE 1" = 50' VERTICAL SCALE 1" = 25'

A4



SEWER PROFILE ROAD B3 SPUR
HORIZONTAL SCALE 1" = 50' VERTICAL SCALE 1" = 25'

A3



MAIN-LAND
DEVELOPMENT
CONSULTANTS, INC.

69 MAIN ST. LIVERMORE FALLS, MAINE
367 US ROUTE 1 FALMOUTH, MAINE
PH: (207) 897-6732 FAX: (207) 897-5401
WWW.MAIN-LANDDC.COM

PROJECT
**BOYNE RESORTS
WEST MOUNTAIN
EXPANSION**

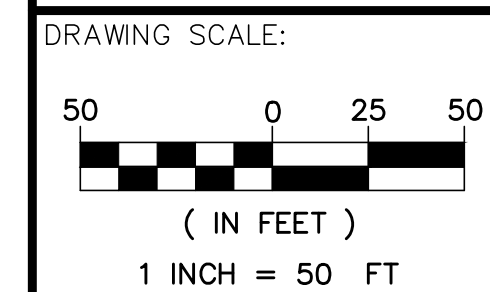
NEAR WEST MOUNTAIN ROAD,
SUGARLOAF SKI RESORT

OWNER OF RECORD
BOYNE RESORTS

5092 ACCESS ROAD,
CARRABASSETT VALLEY, MAINE

MADE FOR
**VANASSE HANGEN
BRUSTLIN, INC.**

40 IDX DRIVE, BUILDING 100, SUITE
200, SOUTH BURLINGTON, VT




SUBMISSION NOTES:
SUBMISSION 1: 2022-04-29 SDH
FOR PERMITTING

PROJ. MGR: RWD
DRAWN BY: E.H.
CHECKED BY: RWD
SUBMISSION NO. 1
SURVEY DATE: N/A
SUBMISSION DATE: 2022-04-29
SUBMITTED FOR: REVIEW

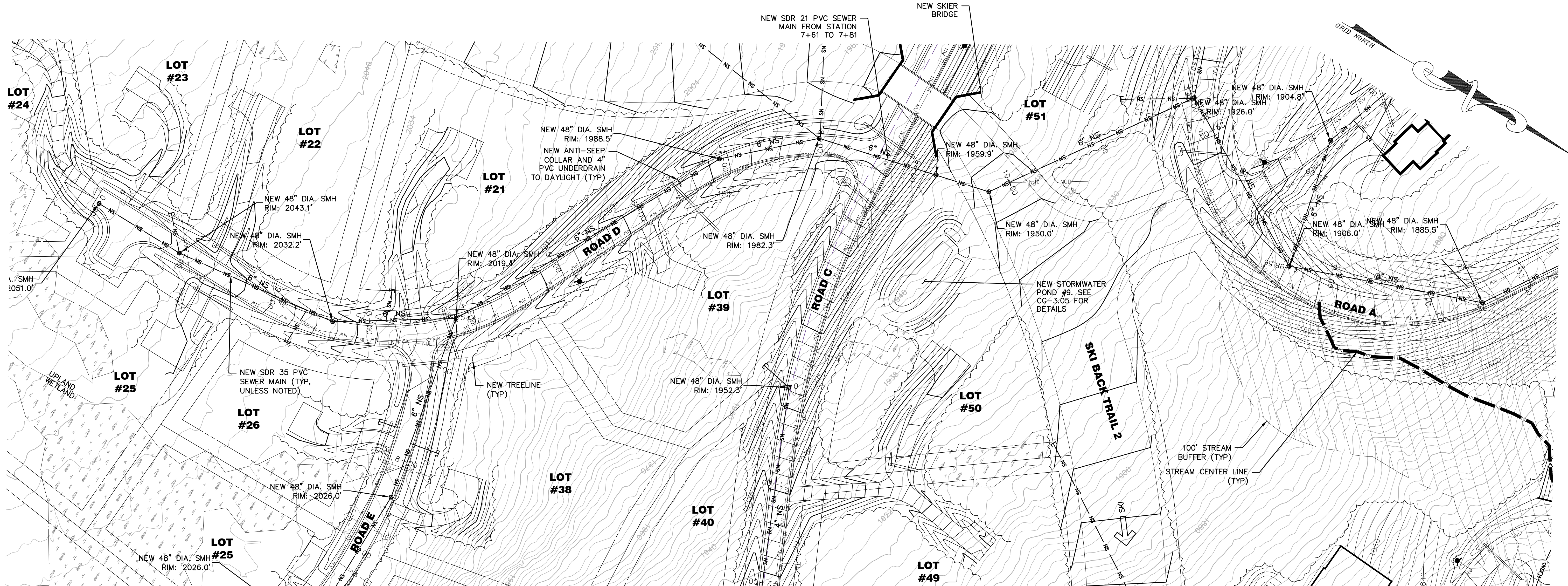
NOT FOR CONSTRUCTION

**SEWER PLAN &
PROFILE**



RICHARD W. DUNTON ME PE #12485
DRAWING NO.

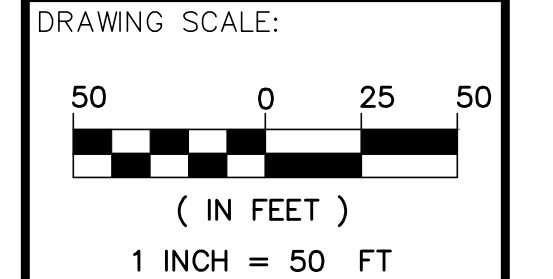
C7.4B
MLDC NO. 20-237



MAIN-LAND
DEVELOPMENT
CONSULTANTS, INC.
69 MAIN ST. LIVERMORE FALLS, MAINE
367 US ROUTE 1 FALMOUTH, MAINE
PH: (207) 897-6732 FAX: (207) 897-5401
WWW.MAIN-LANDDC.COM


PROJECT
BOYNE RESORTS WEST MOUNTAIN EXPANSION
NEAR WEST MOUNTAIN ROAD, SUGARLOAF SKI RESORT
OWNER OF RECORD
BOYNE RESORTS
5092 ACCESS ROAD, CARRABASSETT VALLEY, MAINE

MADE FOR
VANASSE HANGEN BRUSTLIN, INC.
40 IDX DRIVE, BUILDING 100, SUITE 200, SOUTH BURLINGTON, VT



SUBMISSION NOTES:
SUBMISSION 1: 2021-04-16 E/JH REVISION FOR CLIENT REVIEW
SUBMISSION 2: 2021-08-12 E/JH REVISION FOR INTERNAL REVIEW
SUBMISSION 3: 2021-09-03 E/JH REVISION FOR CLIENT REVIEW
SUBMISSION 4: 2021-09-23 E/JH FOR PERMITTING
SUBMISSION 5: 2022-02-03 E/JH FOR PERMITTING RESUBMISSION
SUBMISSION 6: 2022-04-29 SDH FOR PERMITTING RESUBMISSION

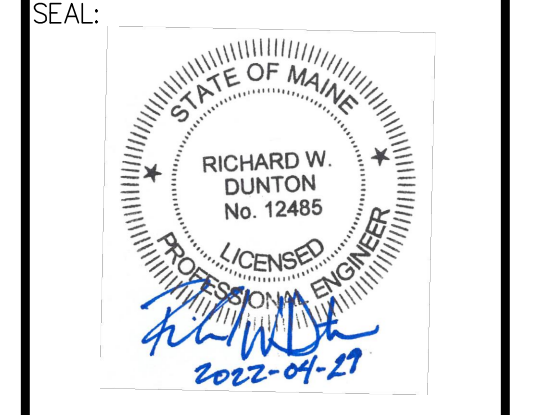
SEWER PLAN ROAD D SPUR
SCALE: 1"=50'



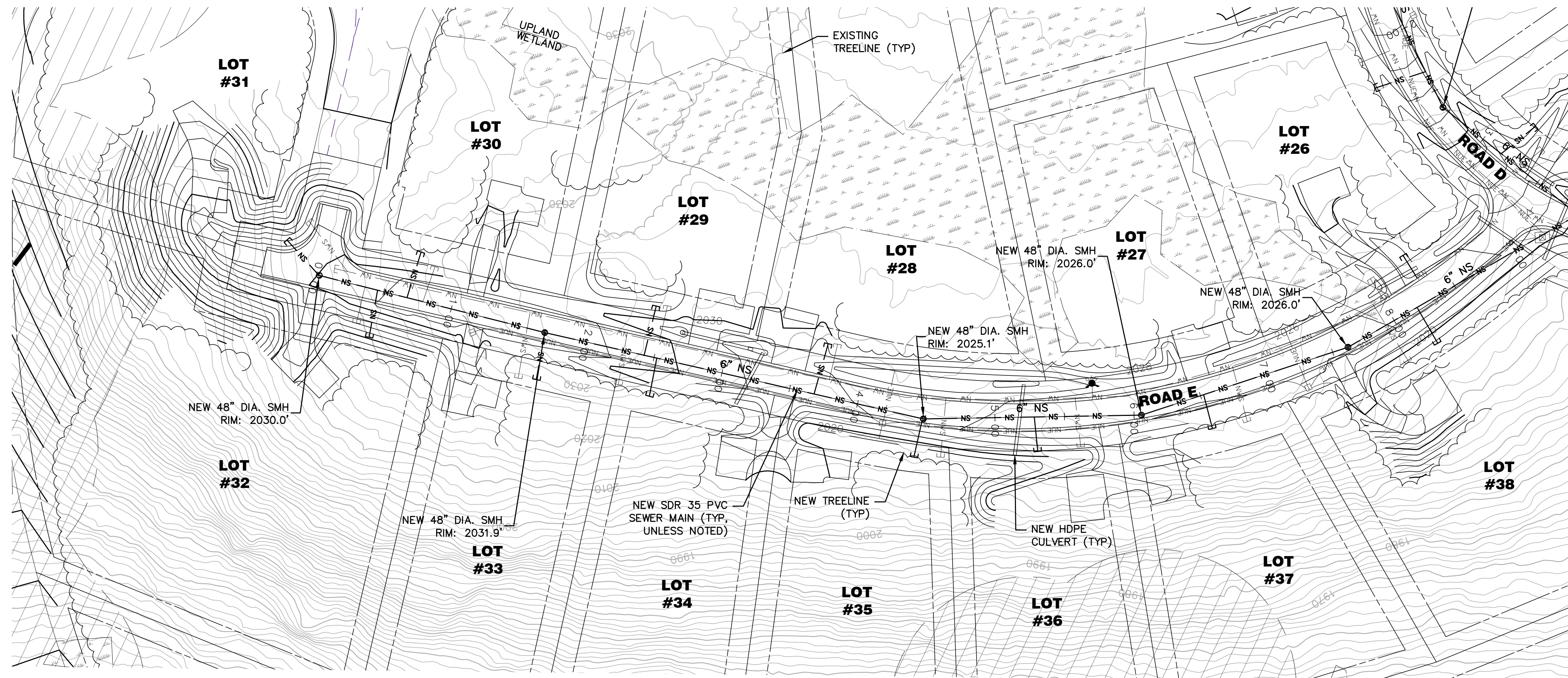
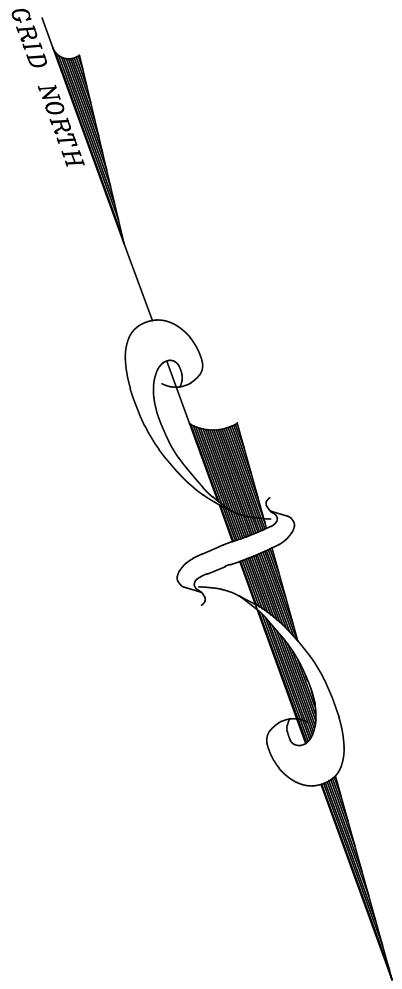
SEWER PROFILE ROAD D SPUR
HORIZONTAL SCALE 1" = 50' VERTICAL SCALE 1" = 25'

PROJ. MGR: RWD
DRAWN BY: E/JH
CHECKED BY: RWD
SUBMISSION NO. 6
SURVEY DATE: N/A
SUBMISSION DATE: 2022-04-29
SUBMITTED FOR: REVIEW

NOT FOR CONSTRUCTION
SEWER PLAN & PROFILE

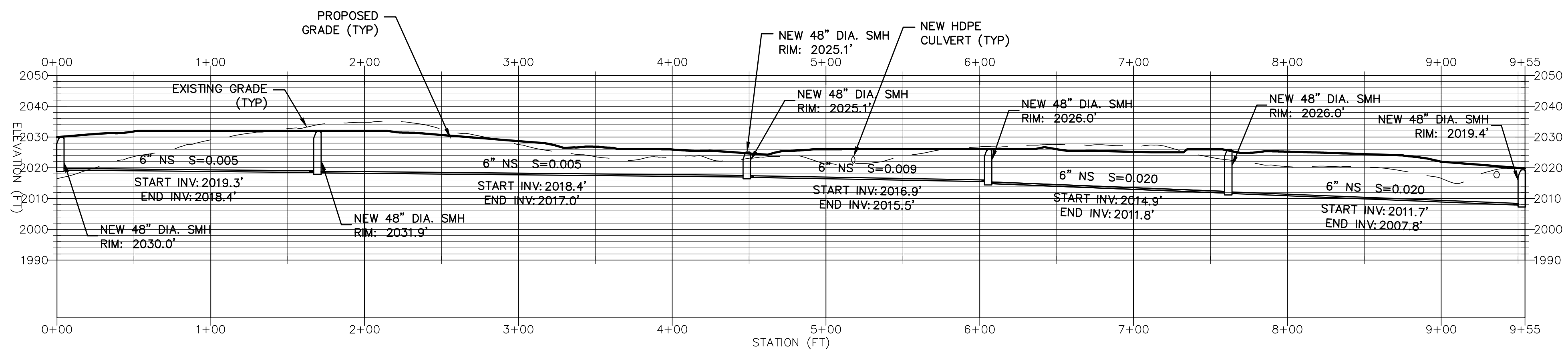


RICHARD W. DUNTON ME PE #12485
DRAWING NO. **C7.5**
MLDC NO. 20-237



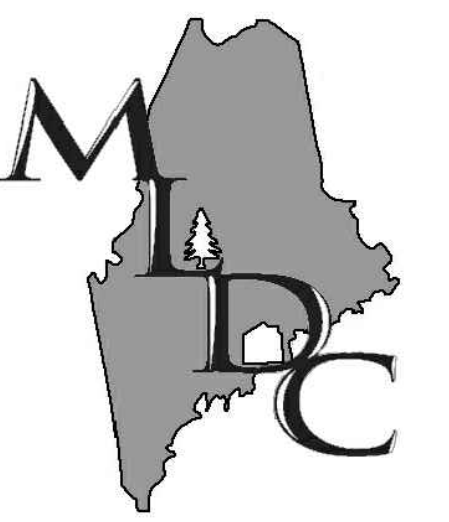
SEWER PLAN ROAD E SPUR
SCALE: 1"=50'

B1



SEWER PROFILE ROAD E SPUR
HORIZONTAL SCALE 1" = 50' VERTICAL SCALE 1" = 25'

A1



MAIN-LAND
DEVELOPMENT
CONSULTANTS, INC.

69 MAIN ST. LIVERMORE FALLS, MAINE
367 US ROUTE 1 FALMOUTH, MAINE
PH: (207) 897-6732 FAX: (207) 897-5401
WWW.MAIN-LANDDCI.COM

PROJECT
**BOYNE RESORTS
WEST MOUNTAIN
EXPANSION**

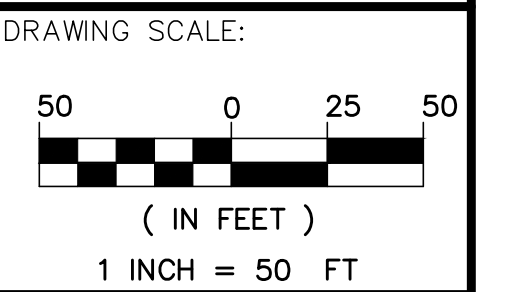
NEAR WEST MOUNTAIN ROAD,
SUGARLOAF SKI RESORT

OWNER OF RECORD
BOYNE RESORTS

5092 ACCESS ROAD,
CARRABASSETT VALLEY, MAINE

MADE FOR
**VANASSE HANGEN
BRUSTLIN, INC.**

40 IDX DRIVE, BUILDING 100, SUITE
200, SOUTH BURLINGTON, VT




SUBMISSION NOTES:
SUBMISSION 1: 2021-04-16 E/JH
REVISION FOR CLIENT REVIEW
SUBMISSION 2: 2021-08-12 E/JH
REVISION FOR INTERNAL REVIEW
SUBMISSION 3: 2021-09-03 E/JH
REVISION FOR CLIENT REVIEW
SUBMISSION 4: 2021-09-23 E/JH
FOR PERMITTING
SUBMISSION 5: 2022-04-29 SDH
FOR PERMITTING

PROJ. MGR: RWD
DRAWN BY: E/JH
CHECKED BY: RWD
SUBMISSION NO. 5
SURVEY DATE: N/A
SUBMISSION DATE: 2022-04-29
SUBMITTED FOR: REVIEW

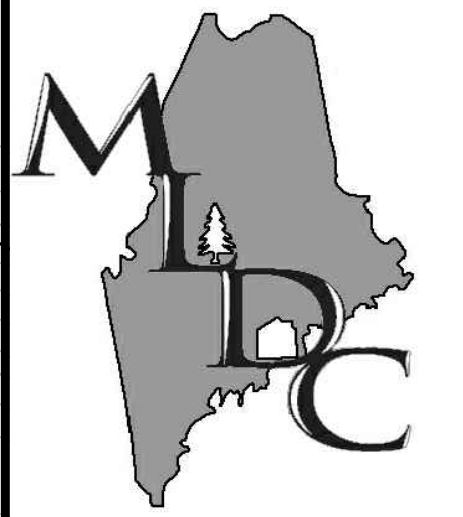
NOT FOR CONSTRUCTION

**SEWER PLAN &
PROFILE**



RICHARD W. DUNTON ME PE #12485
DRAWING NO.

C7.6
MLDC NO. 20-237



MAIN-LAND

DEVELOPMENT
CONSULTANTS, INC.

69 MAIN ST. LIVERMORE FALLS, MAINE
367 US ROUTE 1 FALMOUTH, MAINE
PH: (207) 897-6732 FAX: (207) 897-5401
WWW.MAIN-LANDDC.COM

PROJECT

**BOYNE RESORTS
WEST MOUNTAIN
EXPANSION**

NEAR WEST MOUNTAIN ROAD,
SUGARLOAF SKI RESORT

OWNER OF RECORD

BOYNE RESORTS

5092 ACCESS ROAD,
CARRABASSETT VALLEY, MAINE

MADE FOR

**VANASSE HANGEN
BRUSTLIN, INC.**

40 IDX DRIVE, BUILDING 100, SUITE
200, SOUTH BURLINGTON, VT

DRAWING SCALE:



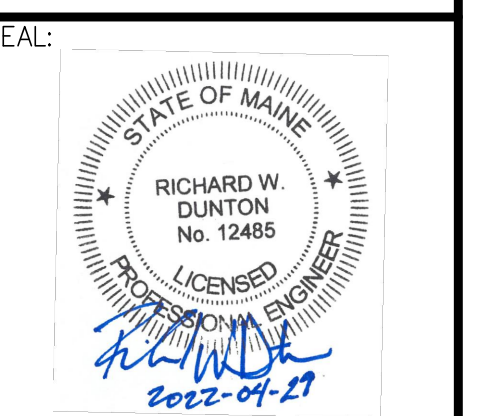
SUBMISSION NOTES:

- SUBMISSION 1: 2021-04-16 E/JH REVISION FOR CLIENT REVIEW
- SUBMISSION 2: 2021-08-12 E/JH REVISION FOR INTERNAL REVIEW
- SUBMISSION 3: 2021-09-03 E/JH REVISION FOR CLIENT REVIEW
- SUBMISSION 4: 2021-09-23 E/JH FOR PERMITTING
- SUBMISSION 5: 2022-02-03 E/JH FOR PERMITTING RESUBMISSION
- SUBMISSION 6: 2022-04-29 SDH FOR PERMITTING RESUBMISSION

PROJ. MGR: RWD
 DRAWN BY: E/JH
 CHECKED BY: RWD
 SUBMISSION NO. 6
 SURVEY DATE: N/A
 SUBMISSION DATE: 2022-04-29
 SUBMITTED FOR: REVIEW

NOT FOR CONSTRUCTION

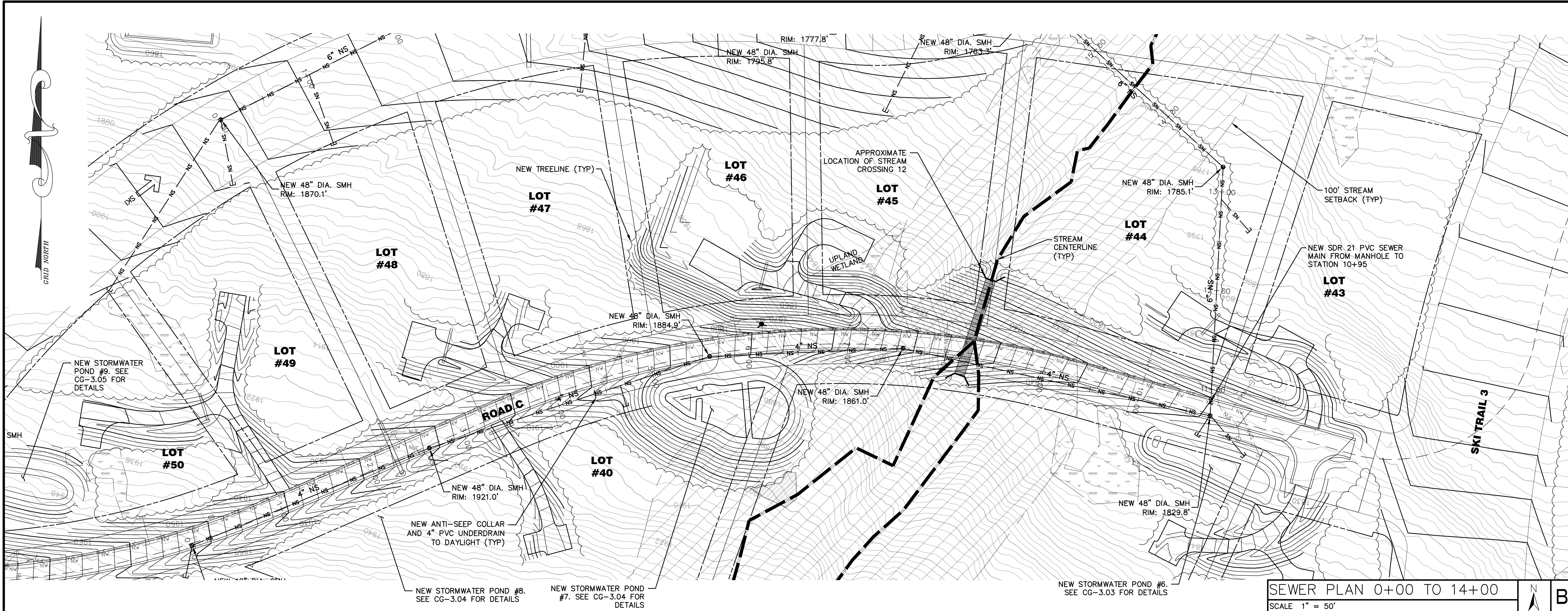
**SEWER PLAN &
PROFILE**



RICHARD W. DUNTON ME PE #12485

DRAWING NO.


C7.7
MLDC NO. 20-237



SEWER PLAN 0+00 TO 14+00

SCALE 1" = 50'

B1

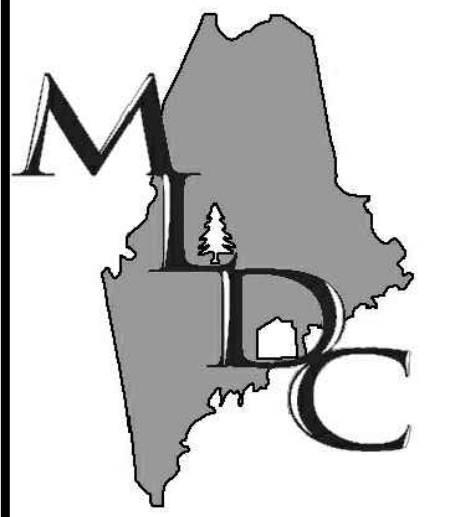


SEWER PROFILE 0+00 TO 14+00

HORIZONTAL SCALE 1" = 50' VERTICAL SCALE 1" = 25'

A1

GRID NORTH



MAIN-LAND
DEVELOPMENT
CONSULTANTS, INC.

69 MAIN ST. LIVERMORE FALLS, MAINE
367 US ROUTE 1 FALMOUTH, MAINE
PH: (207) 897-6732 FAX: (207) 897-5404
WWW.MAIN-LANDDC.COM

PROJECT

**BOYNE RESORTS
WEST MOUNTAIN
EXPANSION**

NEAR WEST MOUNTAIN ROAD,
SUGARLOAF SKI RESORT

OWNER OF RECORD

BOYNE RESORTS

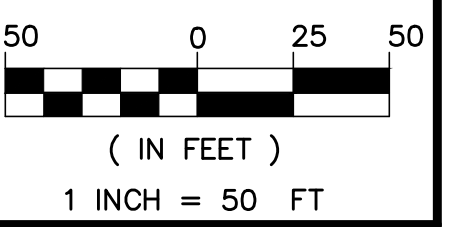
5092 ACCESS ROAD,
CARRABASSETT VALLEY, MAINE

MADE FOR

**VANASSE HANGEN
BRUSTLIN, INC.**

40 IDX DRIVE, BUILDING 100, SUITE
200, SOUTH BURLINGTON, VT

DRAWING SCALE:




SUBMISSION NOTES:

- SUBMISSION 1: 2021-04-16 E.J.H. REVISION FOR CLIENT REVIEW
- SUBMISSION 2: 2021-08-12 E.J.H. REVISION FOR INTERNAL REVIEW
- SUBMISSION 3: 2021-09-03 E.J.H. REVISION FOR CLIENT REVIEW
- SUBMISSION 4: 2021-09-07 E.J.H. REVISION FOR CLIENT REVIEW
- SUBMISSION 5: 2021-09-23 E.J.H. FOR PERMITTING
- SUBMISSION 6: 2022-04-29 SDH FOR PERMITTING

PROJ. MGR: RWD
 DRAWN BY: E.J.H.
 CHECKED BY: RWD
 SUBMISSION NO. 6
 SURVEY DATE: N/A
 SUBMISSION DATE: 2022-04-29
 SUBMITTED FOR: REVIEW

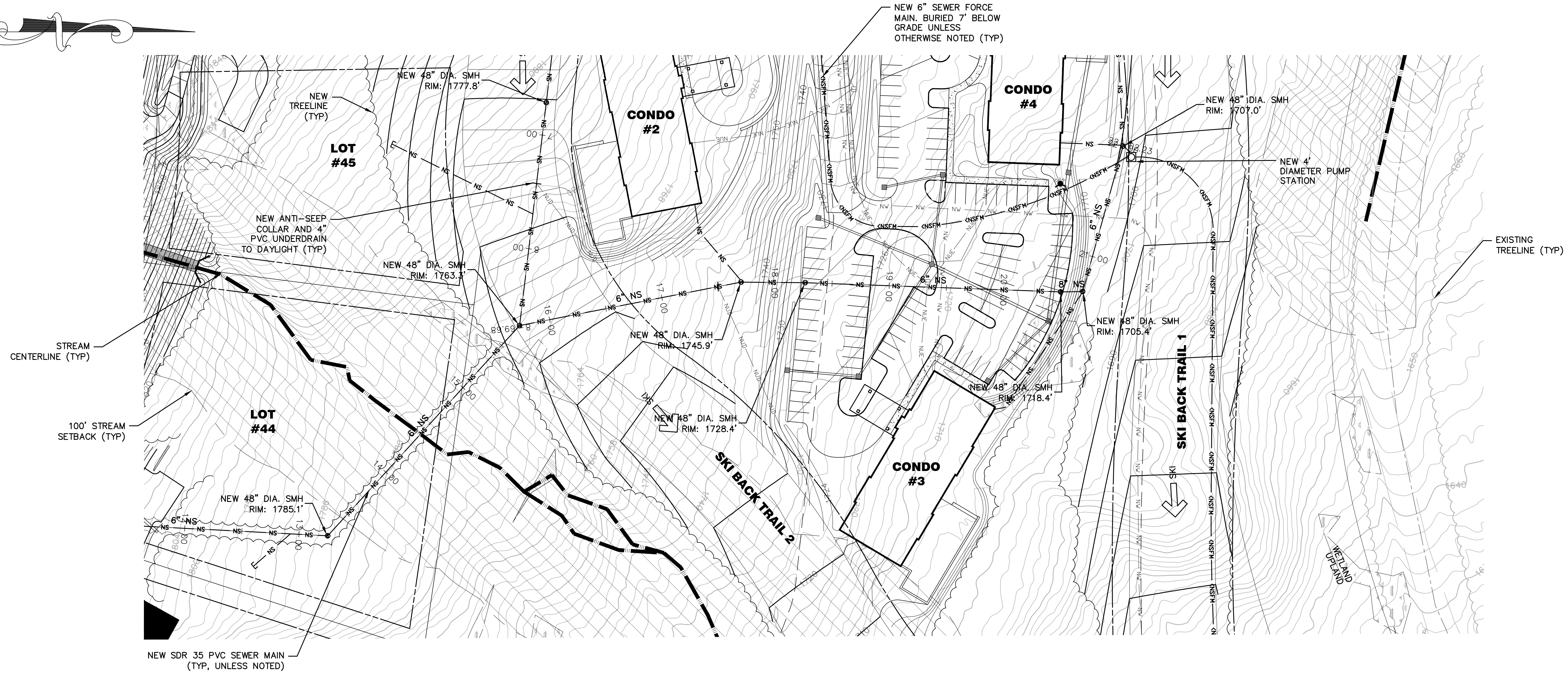
NOT FOR CONSTRUCTION

**SEWER PLAN &
PROFILE**



RICHARD W. DUNTON ME PE #12485
DRAWING NO.


C7.8
MLDC NO. 20-237



SEWER PLAN 14+00 TO END

B1

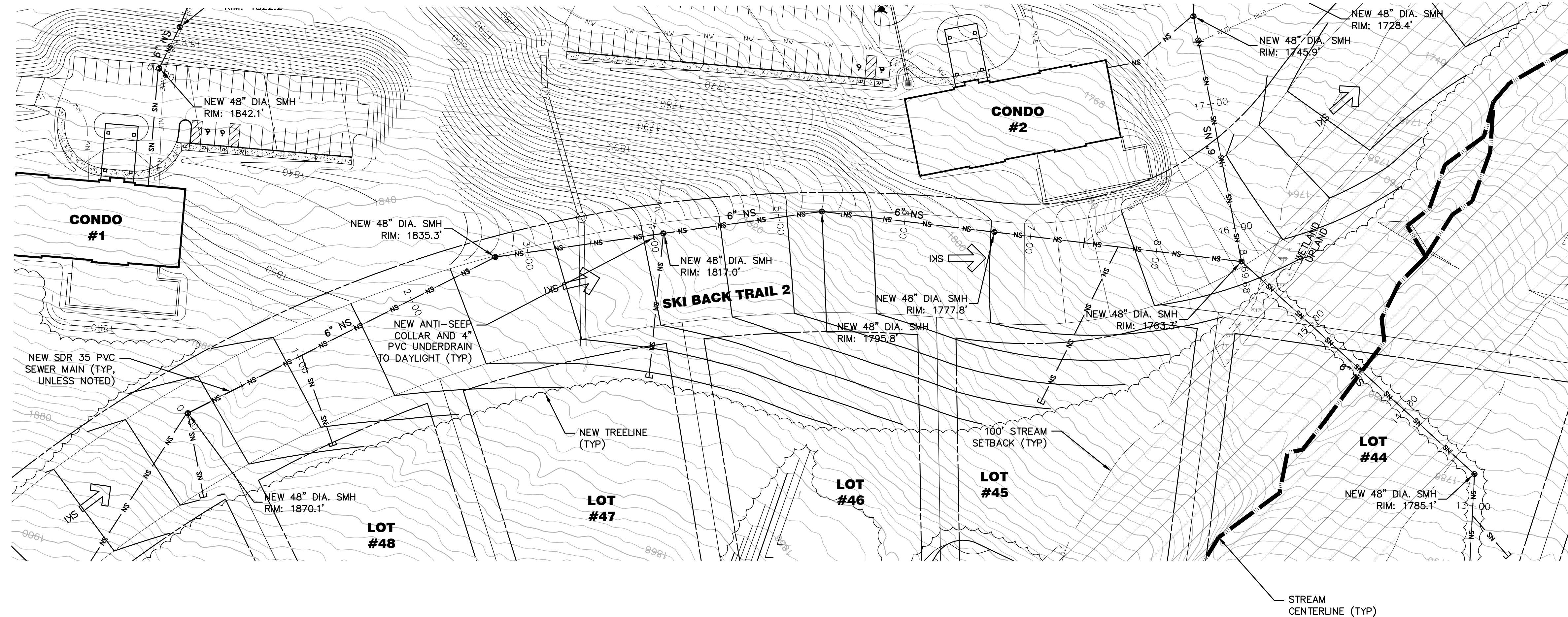

SCALE 1" = 50'



SEWER PROFILE 14+00 TO END


A1

HORIZONTAL SCALE 1" = 50' VERTICAL SCALE 1" = 25'



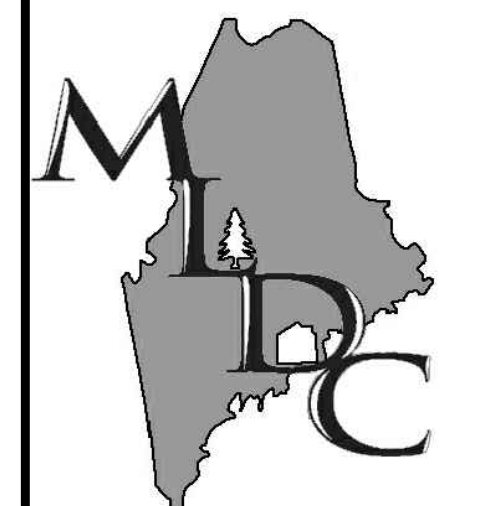
SEWER PLAN SKIER TRAIL SPUR
SCALE 1" = 50'

B1



SEWER PROFILE SKIER TRAIL SPUR
HORIZONTAL SCALE 1" = 50' VERTICAL SCALE 1" = 25'

A1



MAIN-LAND
DEVELOPMENT
CONSULTANTS, INC.
69 MAIN ST. LIVERMORE FALLS, MAINE
367 US ROUTE 1 FALMOUTH, MAINE
PH: (207) 897-6732 FAX: (207) 897-5401
WWW.MAIN-LANDDC.COM

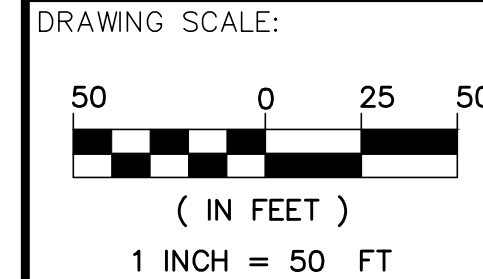
PROJECT
BOYNE RESORTS
WEST MOUNTAIN
EXPANSION

NEAR WEST MOUNTAIN ROAD,
SUGARLOAF SKI RESORT
OWNER OF RECORD

BOYNE RESORTS
5092 ACCESS ROAD,
CARRABASSETT VALLEY, MAINE

MADE FOR
VANASSE HANGEN
BRUSTLIN, INC.


40 IDX DRIVE, BUILDING 100, SUITE
200, SOUTH BURLINGTON, VT



- SUBMISSION NOTES:
- SUBMISSION 1: 2021-04-16 E.J.H. REVISION FOR CLIENT REVIEW
 - SUBMISSION 2: 2021-08-12 E.J.H. REVISION FOR INTERNAL REVIEW
 - SUBMISSION 3: 2021-09-03 E.J.H. REVISION FOR CLIENT REVIEW
 - SUBMISSION 4: 2021-09-07 E.J.H. REVISION FOR CLIENT REVIEW
 - SUBMISSION 5: 2021-09-23 E.J.H. FOR PERMITTING
 - SUBMISSION 6: 2022-04-29 SDH FOR PERMITTING

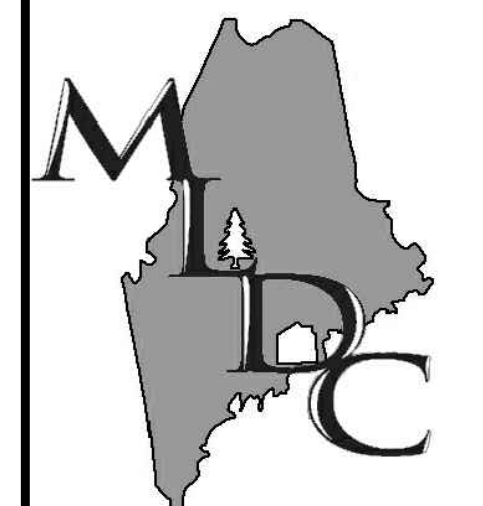
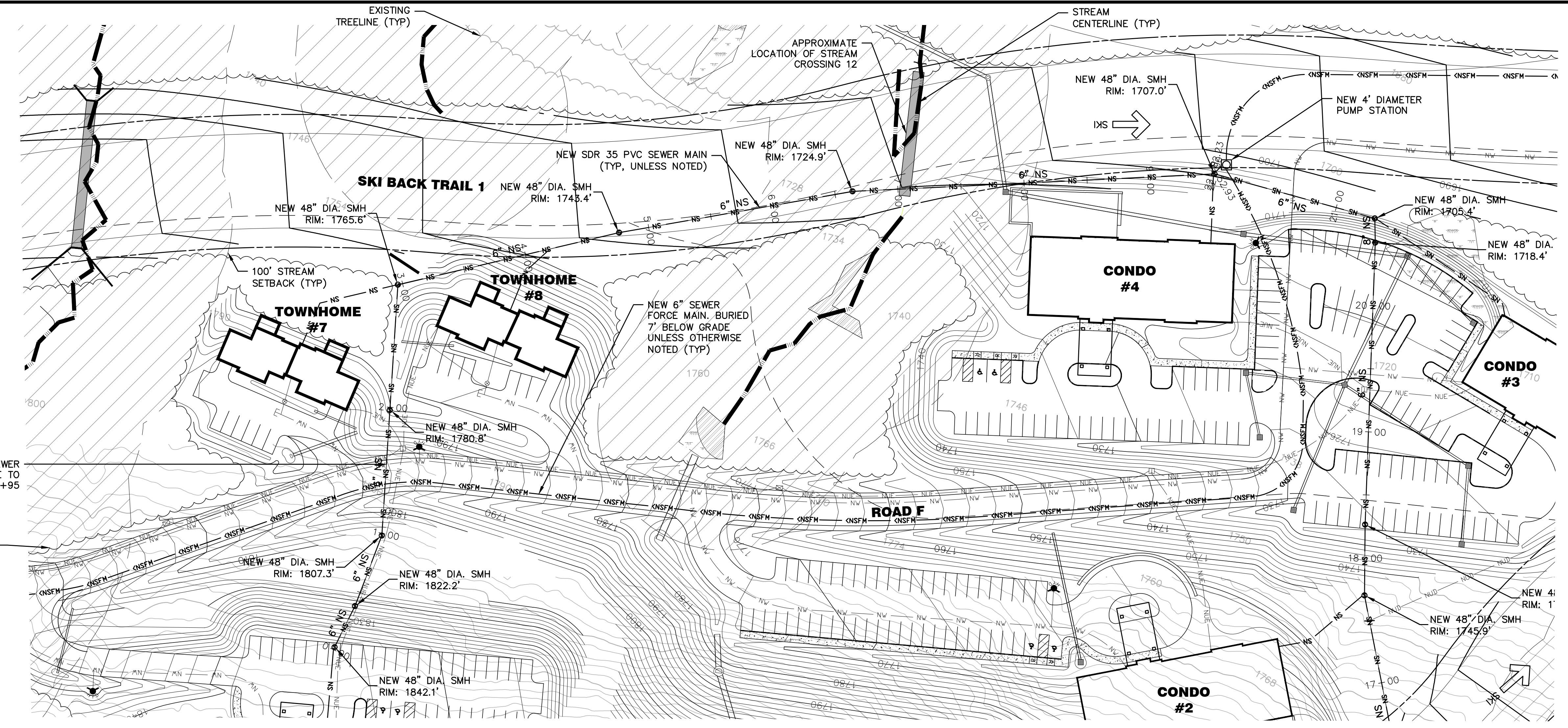
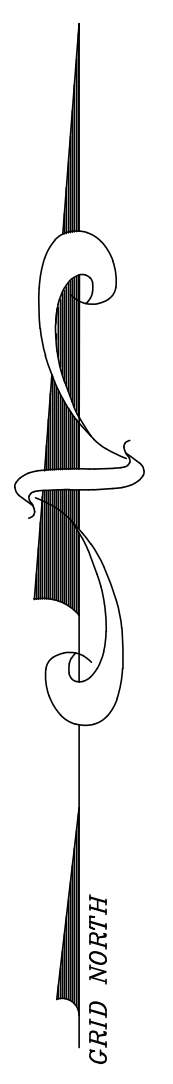
PROJ. MGR: RWD
DRAWN BY: E.J.H.
CHECKED BY: RWD
SUBMISSION NO. 6
SURVEY DATE: N/A
SUBMISSION DATE: 2022-04-29
SUBMITTED FOR: REVIEW

NOT FOR CONSTRUCTION
SEWER PLAN &
PROFILE



RICHARD W. DUNTON ME PE #12485
DRAWING NO.

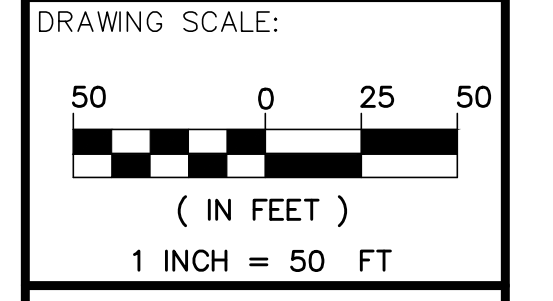
C7.9
MLDC NO. 20-237



MAIN-LAND
DEVELOPMENT
CONSULTANTS, INC.
69 MAIN ST. LIVERMORE FALLS, MAINE
367 US ROUTE 1 FALMOUTH, MAINE
PH: (207) 897-6732 FAX: (207) 897-5404
WWW.MAIN-LANDDC.COM

PROJECT
**BOYNE RESORTS
WEST MOUNTAIN
EXPANSION**
NEAR WEST MOUNTAIN ROAD,
SUGARLOAF SKI RESORT
OWNER OF RECORD
BOYNE RESORTS
5092 ACCESS ROAD,
CARRABASSETT VALLEY, MAINE


MADE FOR
**VANASSE HANGEN
BRUSTLIN, INC.**
40 IDX DRIVE, BUILDING 100, SUITE
200, SOUTH BURLINGTON, VT



SUBMISSION NOTES:
SUBMISSION 1: 2021-04-16 E.J.H.
REVISION FOR CLIENT REVIEW
SUBMISSION 2: 2021-08-12 E.J.H.
REVISION FOR INTERNAL REVIEW
SUBMISSION 3: 2021-09-03 E.J.H.
REVISION FOR CLIENT REVIEW
SUBMISSION 4: 2021-09-07 E.J.H.
REVISION FOR CLIENT REVIEW
SUBMISSION 5: 2021-09-23 E.J.H.
FOR PERMITTING
SUBMISSION 6: 2022-04-29 SDH
FOR PERMITTING

PROJ. MGR: RWD
DRAWN BY: E.J.H.
CHECKED BY: RWD
SUBMISSION NO. 6
SURVEY DATE: N/A
SUBMISSION DATE: 2022-04-29
SUBMITTED FOR: REVIEW

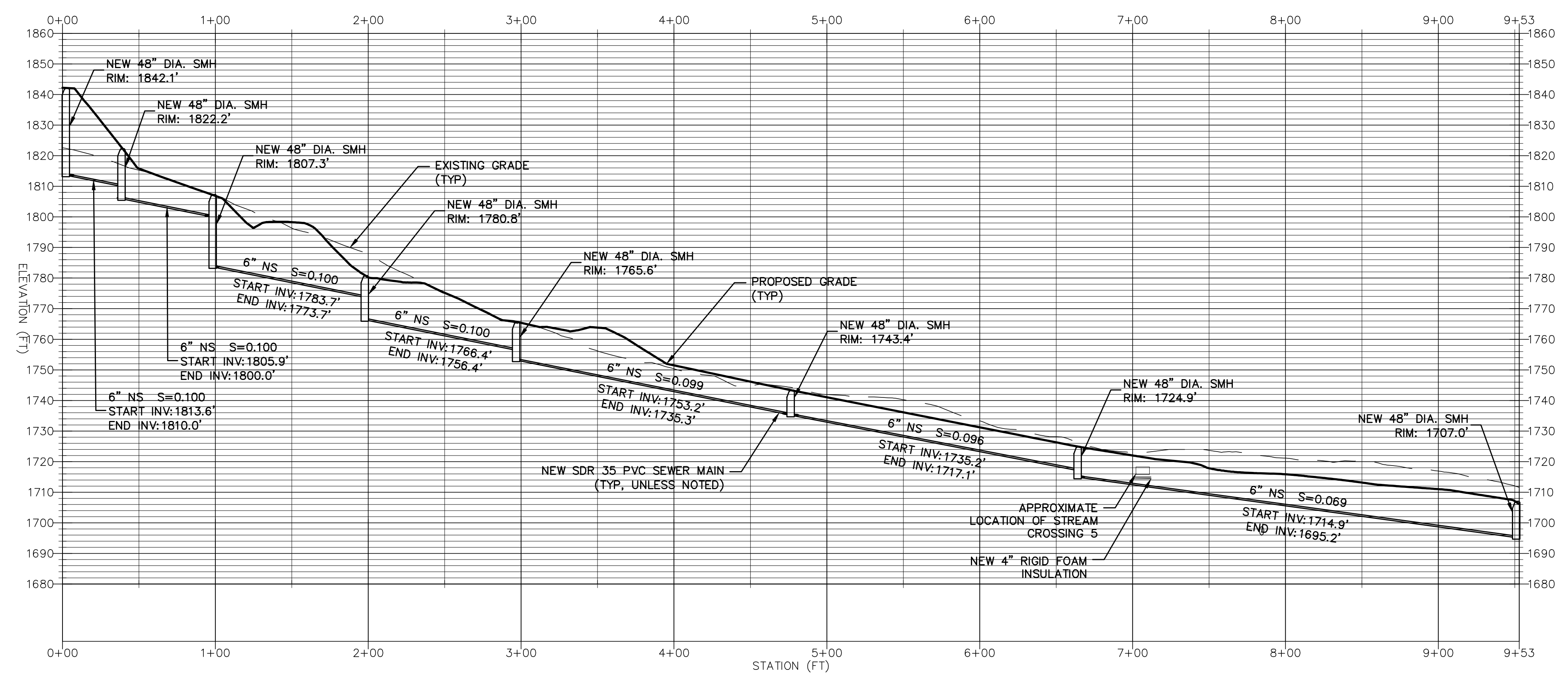
NOT FOR CONSTRUCTION
**SEWER PLAN &
PROFILE**



RICHARD W. DUNTION ME PE #12485
DRAWING NO.

SEWER PLAN CONDO 4 SPUR
SCALE 1" = 50'

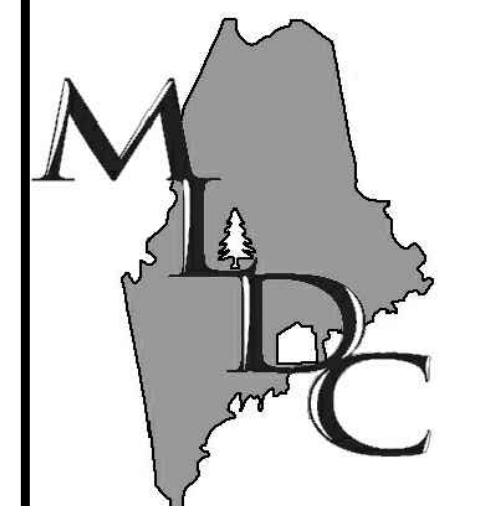
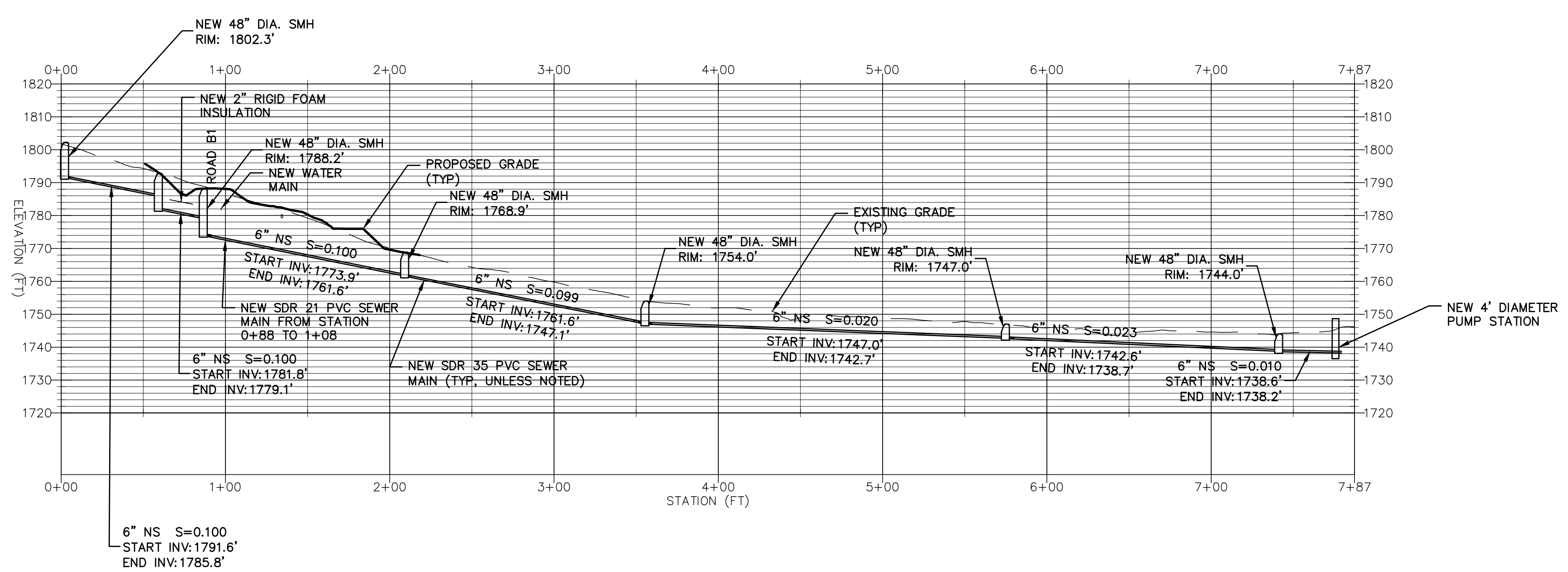
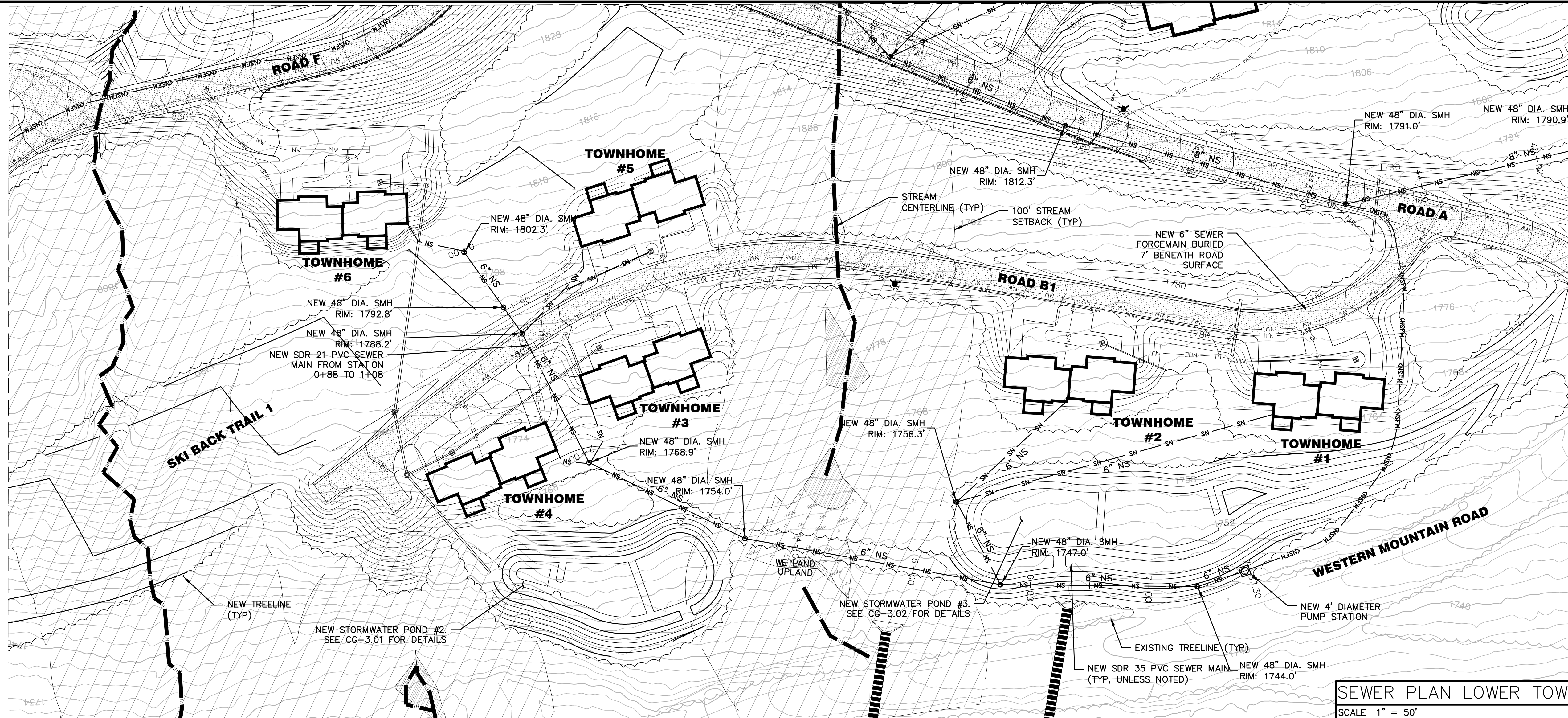
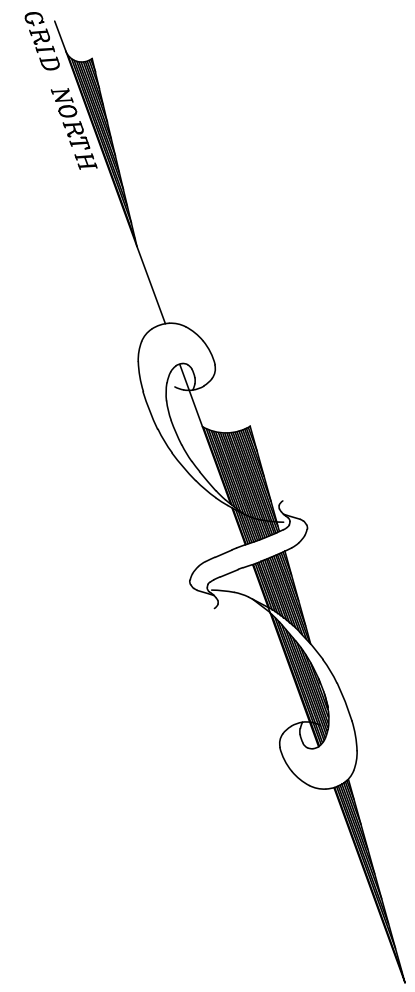
B1



SEWER PROFILE CONDO 4 SPUR
HORIZONTAL SCALE 1" = 50' VERTICAL SCALE 1" = 25'

A1

C7.10
MLDC NO. 20-237

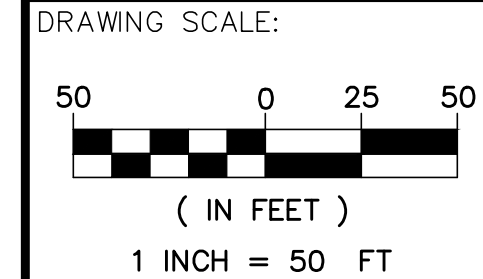


MAIN-LAND
DEVELOPMENT
CONSULTANTS, INC.
69 MAIN ST. LIVERMORE FALLS, MAINE
367 US ROUTE 1 FALMOUTH, MAINE
PH: (207) 897-6732 FAX: (207) 897-5401
WWW.MAIN-LANDDC.COM

PROJECT
**BOYNE RESORTS
WEST MOUNTAIN
EXPANSION**
NEAR WEST MOUNTAIN ROAD,
SUGARLOAF SKI RESORT
OWNER OF RECORD
BOYNE RESORTS
5092 ACCESS ROAD,
CARRABASSETT VALLEY, MAINE

MADE FOR
**VANASSE HANGEN
BRUSTLIN, INC.**


40 IDX DRIVE, BUILDING 100, SUITE
200, SOUTH BURLINGTON, VT



SUBMISSION NOTES:
SUBMISSION 1: 2021-04-16 E.J.H.
REVISION FOR CLIENT REVIEW
SUBMISSION 2: 2021-08-12 E.J.H.
REVISION FOR REVIEW
SUBMISSION 3: 2021-09-03 E.J.H.
REVISION FOR CLIENT REVIEW
SUBMISSION 4: 2021-09-23 E.J.H.
FOR PERMITTING
SUBMISSION 5: 2022-02-03 E.J.H.
FOR PERMITTING RESUBMISSION
SUBMISSION 6: 2022-04-29 SDH
FOR PERMITTING RESUBMISSION

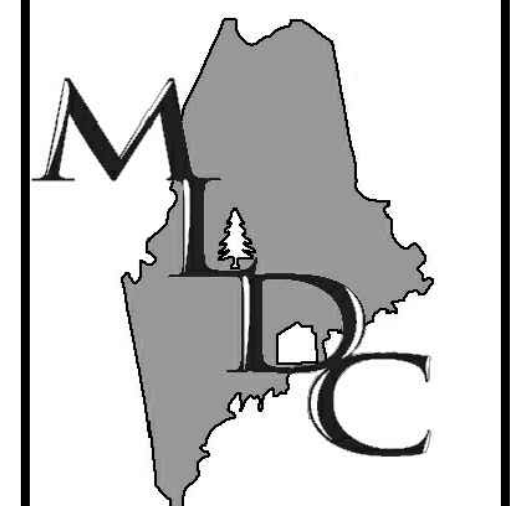
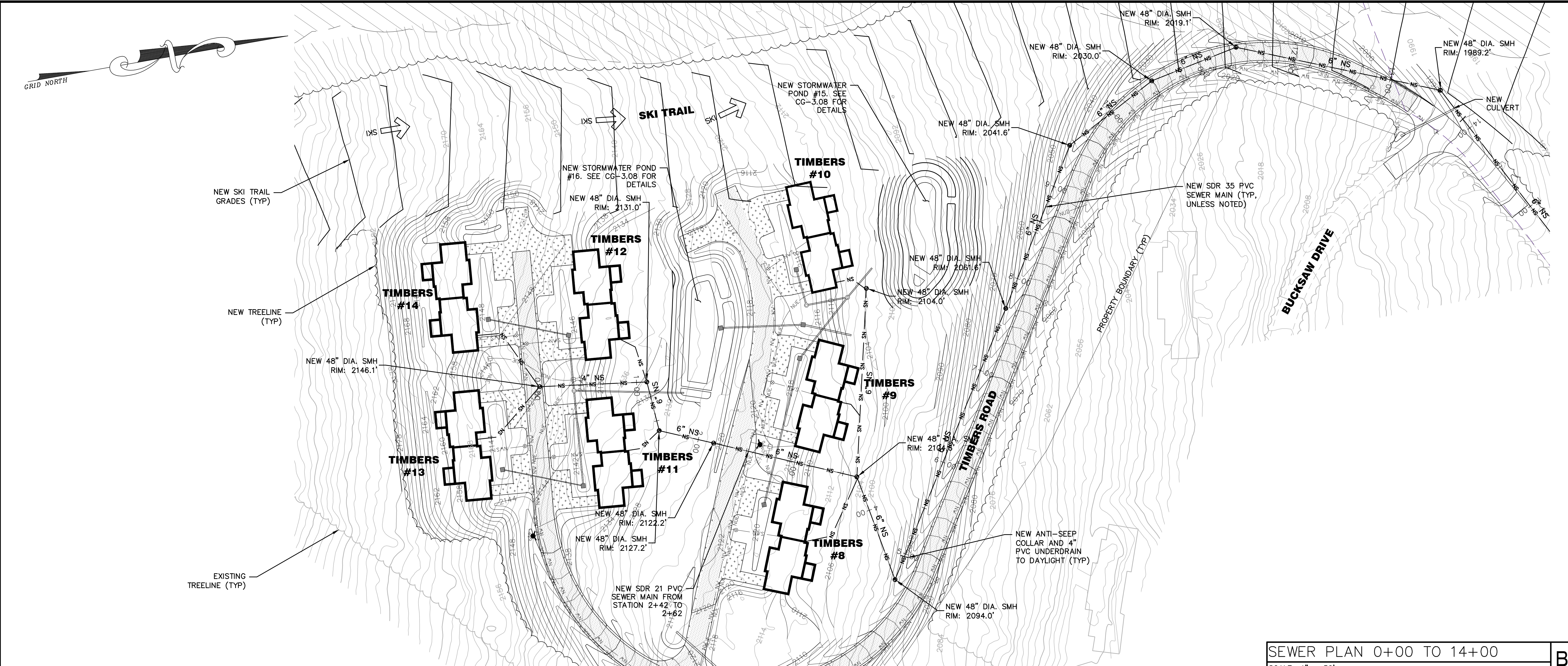
PROJ. MGR: RWD
DRAWN BY: E.J.H.
CHECKED BY: RWD
SUBMISSION NO. 6
SURVEY DATE: N/A
SUBMISSION DATE: 2022-04-29
SUBMITTED FOR: REVIEW

NOT FOR CONSTRUCTION
**SEWER PLAN &
PROFILE**



RICHARD W. DUNTON ME PE #12485
DRAWING NO.

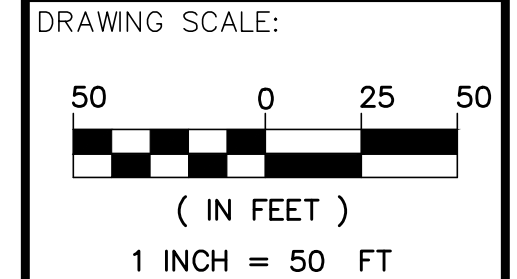
SEWER PROFILE LOWER TOWNHOMES **A1** **C7.11**
MLDC NO. 20-237



MAIN-LAND
DEVELOPMENT
CONSULTANTS, INC.
69 MAIN ST. LIVERMORE FALLS, MAINE
367 US ROUTE 1 FALMOUTH, MAINE
PH: (207) 897-6732 FAX: (207) 897-5404
WWW.MAIN-LANDDC.COM

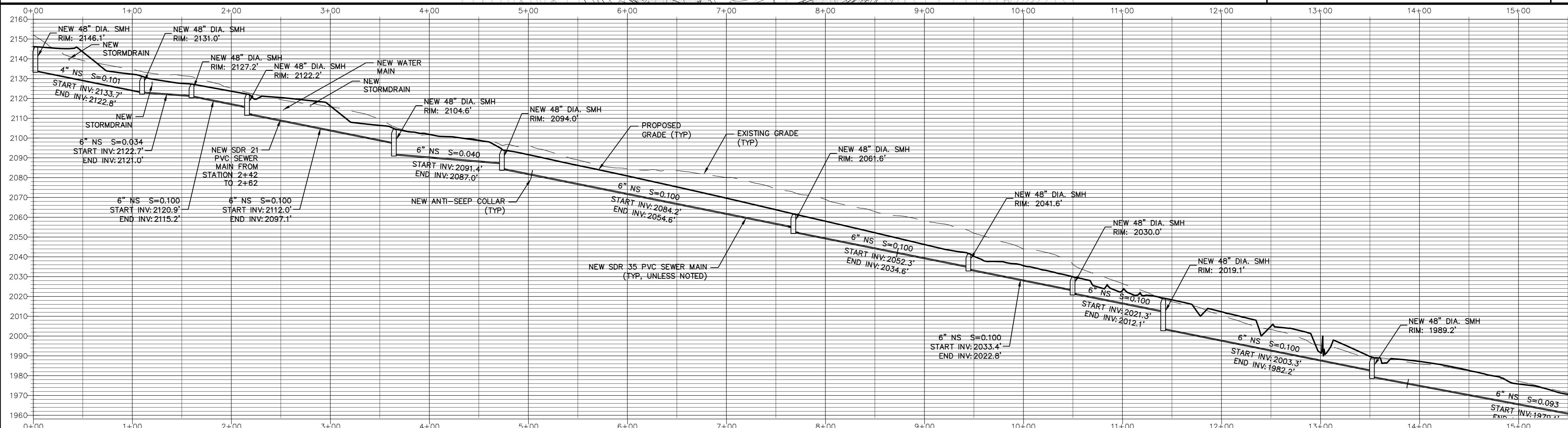
PROJECT
**BOYNE RESORTS
WEST MOUNTAIN
EXPANSION**
NEAR WEST MOUNTAIN ROAD,
SUGARLOAF SKI RESORT
OWNER OF RECORD
BOYNE RESORTS
5092 ACCESS ROAD,
CARRABASSETT VALLEY, MAINE

MADE FOR
**VANASSE HANGEN
BRUSTLIN, INC.**
40 IDX DRIVE, BUILDING 100, SUITE
200, SOUTH BURLINGTON, VT




SUBMISSION NOTES:
SUBMISSION 1: 2021-04-16 E/JH
REVISION FOR CLIENT REVIEW
SUBMISSION 2: 2021-08-12 E/JH
REVISION FOR INTERNAL REVIEW
SUBMISSION 3: 2021-09-03 SDH
REVISION FOR CLIENT REVIEW
SUBMISSION 4: 2021-09-23 E/JH
FOR PERMITTING
SUBMISSION 5: 2022-02-03 E/JH
FOR PERMITTING RESUBMISSION
SUBMISSION 6: 2022-04-29 SDH
FOR PERMITTING RESUBMISSION

SEWER PLAN 0+00 TO 14+00 **B1**
SCALE 1" = 50'



PROJ. MGR: RWD
DRAWN BY: E/JH
CHECKED BY: RWD
SUBMISSION NO. 6
SURVEY DATE: N/A
SUBMISSION DATE: 2022-04-29
SUBMITTED FOR: REVIEW

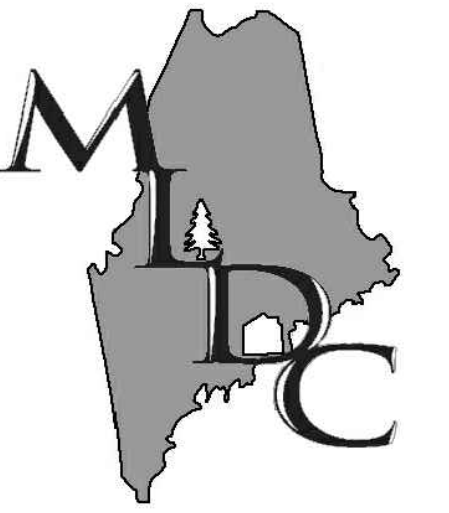
NOT FOR CONSTRUCTION
**SEWER PLAN &
PROFILE**



RICHARD W. DUNTON ME PE #12485
DRAWING NO.

SEWER PROFILE 0+00 TO 14+00 **A1**
HORIZONTAL SCALE 1" = 50' VERTICAL SCALE 1" = 25'

C7.12
MLDC NO. 20-237



MAIN-LAND
DEVELOPMENT
CONSULTANTS, INC.

69 MAIN ST. LIVERMORE FALLS, MAINE
367 US ROUTE 1 FALMOUTH, MAINE
PH: (207) 897-6732 FAX: (207) 897-5404
WWW.MAIN-LANDDCI.COM

PROJECT
**BOYNE RESORTS
WEST MOUNTAIN
EXPANSION**

NEAR WEST MOUNTAIN ROAD,
SUGARLOAF SKI RESORT

OWNER OF RECORD
BOYNE RESORTS

5092 ACCESS ROAD,
CARRABASSETT VALLEY, MAINE

MADE FOR
**VANASSE HANGEN
BRUSTLIN, INC.**

40 IDX DRIVE, BUILDING 100, SUITE
200, SOUTH BURLINGTON, VT


DRAWING SCALE:
50 0 25 50
(IN FEET)
1 INCH = 50 FT

SUBMISSION NOTES:
SUBMISSION 1: 2021-04-16 E/JH
REVISION FOR CLIENT REVIEW
SUBMISSION 2: 2021-08-12 E/JH
REVISION FOR INTERNAL REVIEW
SUBMISSION 3: 2021-09-03 E/JH
REVISION FOR CLIENT REVIEW
SUBMISSION 4: 2021-09-23 E/JH
FOR PERMITTING
SUBMISSION 5: 2022-02-03 E/JH
FOR PERMITTING RESUBMISSION
SUBMISSION 6: 2022-04-29 SDH
FOR PERMITTING RESUBMISSION

PROJ. MGR: RWD
DRAWN BY: E/JH
CHECKED BY: RWD
SUBMISSION NO. 6
SURVEY DATE: N/A
SUBMISSION DATE: 2022-04-29
SUBMITTED FOR: REVIEW


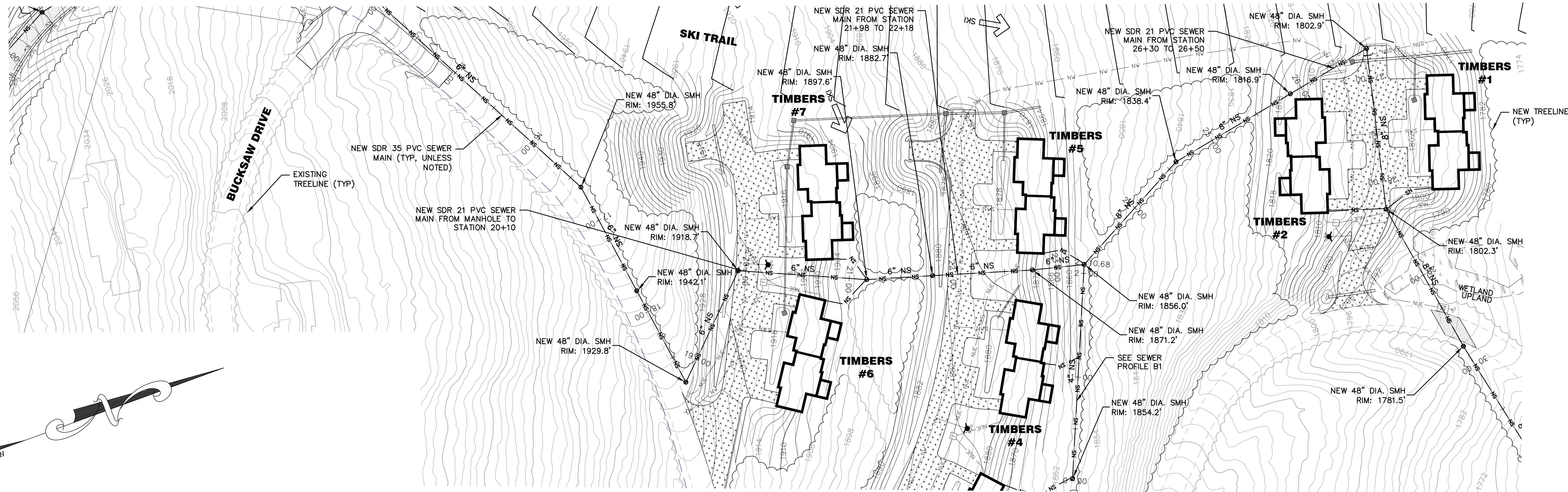
NOT FOR CONSTRUCTION

**SEWER PLAN &
PROFILE**

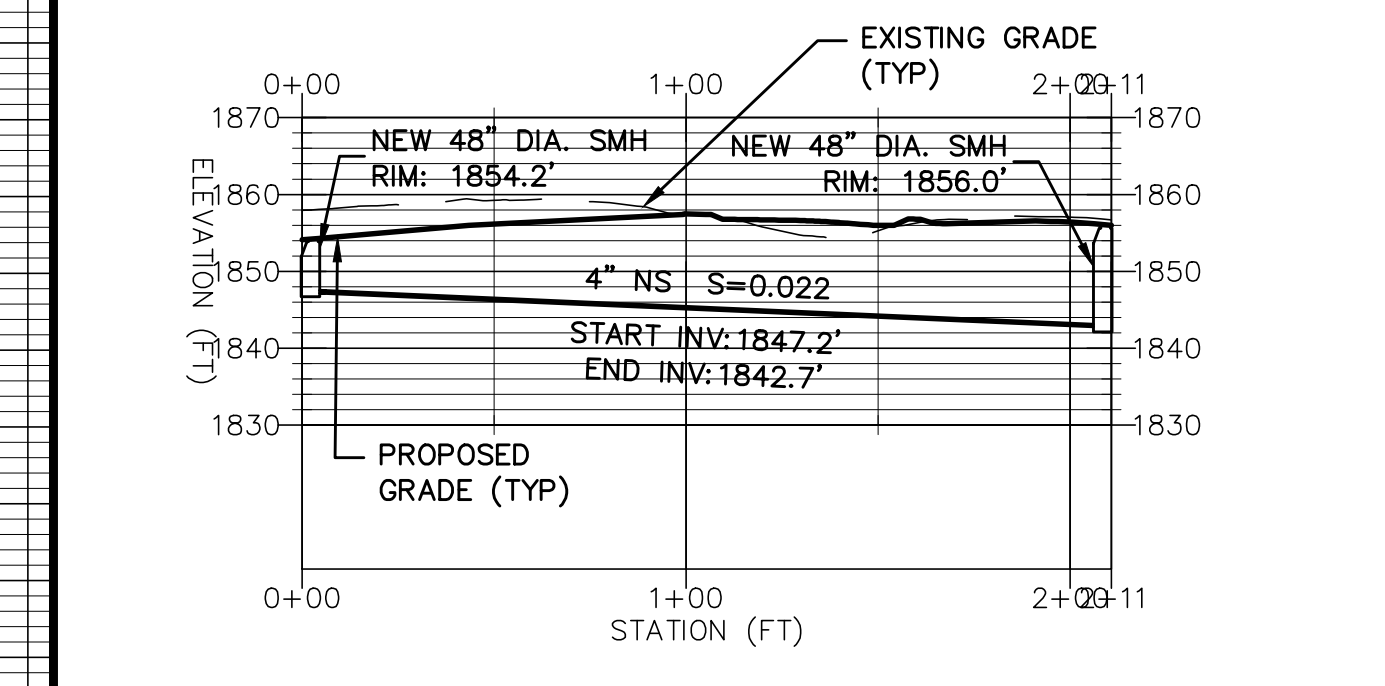



RICHARD W. DUNTION ME PE #12485
DRAWING NO.

C7.13
MLDC NO. 20-237

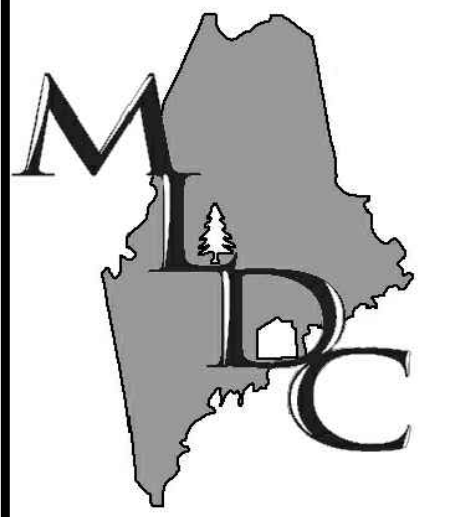


SEWER PLAN 14+00 TO 29+00 & SPUR C1
SCALE 1" = 50'



SEWER PROFILE SPUR B1
HORIZONTAL SCALE 1" = 50' VERTICAL SCALE 1" = 25'

SEWER PROFILE 14+00 TO 29+00 A1
HORIZONTAL SCALE 1" = 50' VERTICAL SCALE 1" = 25'



MAIN-LAND
DEVELOPMENT
CONSULTANTS, INC.

69 MAIN ST. LIVERMORE FALLS, MAINE
367 US ROUTE 1 FALMOUTH, MAINE
PH: (207) 897-6732 FAX: (207) 897-5401
WWW.MAIN-LANDDC.COM

PROJECT
**BOYNE RESORTS
WEST MOUNTAIN
EXPANSION**

NEAR WEST MOUNTAIN ROAD,
SUGARLOAF SKI RESORT

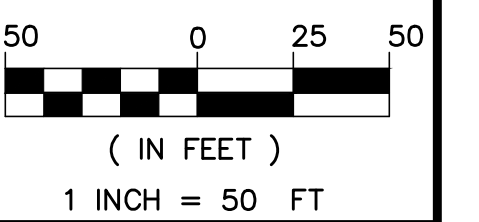
OWNER OF RECORD
BOYNE RESORTS

5092 ACCESS ROAD,
CARRABASSETT VALLEY, MAINE

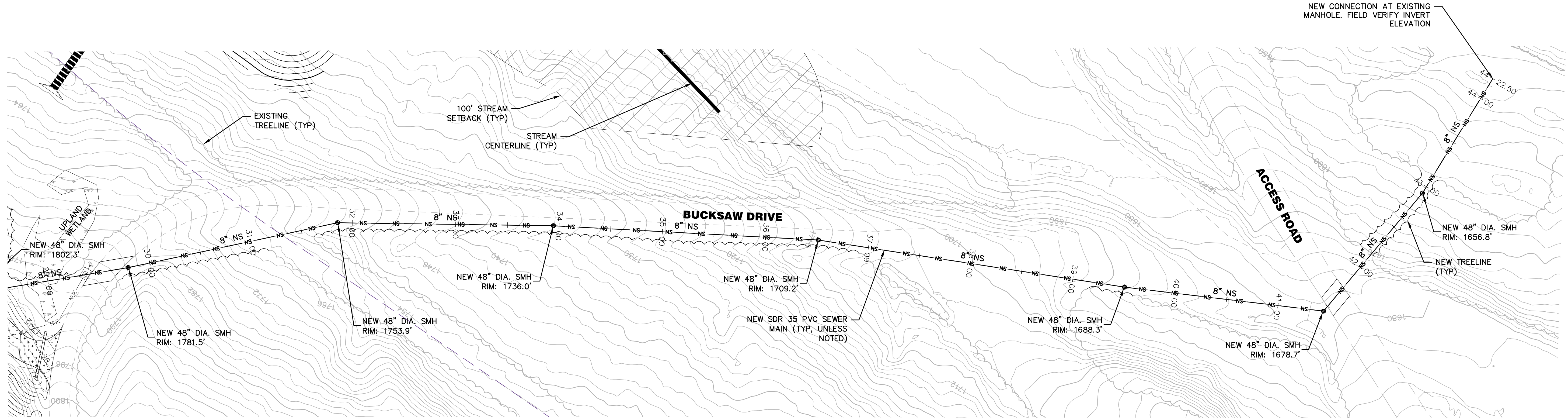
MADE FOR
**VANASSE HANGEN
BRUSTLIN, INC.**

40 IDX DRIVE, BUILDING 100, SUITE
200, SOUTH BURLINGTON, VT

DRAWING SCALE:

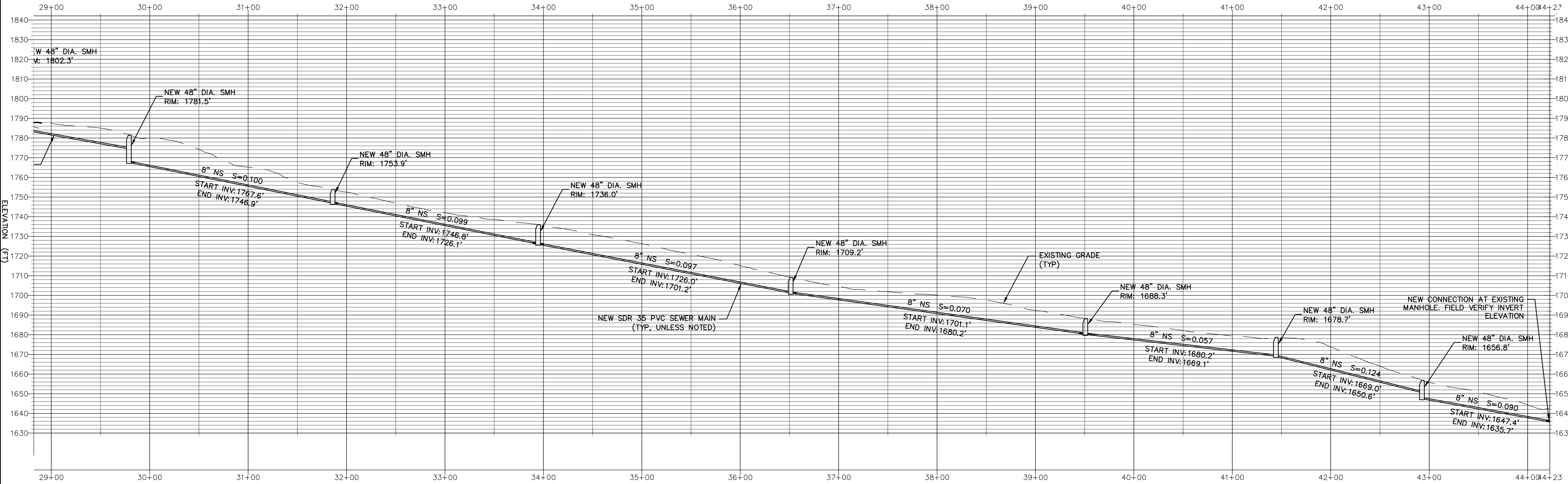


NEW CONNECTION AT EXISTING
MANHOLE. FIELD VERIFY INVERT
ELEVATION



SEWER PLAN 29+00 TO END

B1




SEWER PROFILE 29+00 TO END

A1

SUBMISSION NOTES:
SUBMISSION 1: 2021-04-16 E/JH
REVISION FOR CLIENT REVIEW
SUBMISSION 2: 2021-08-12 E/JH
REVISION FOR INTERNAL REVIEW
SUBMISSION 3: 2021-09-03 E/JH
REVISION FOR CLIENT REVIEW
SUBMISSION 4: 2021-09-23 E/JH
FOR PERMITTING
SUBMISSION 5: 2022-02-03 E/JH
FOR PERMITTING RESUBMISSION
SUBMISSION 6: 2022-04-29 SDH
FOR PERMITTING RESUBMISSION

PROJ. MGR: RWD
DRAWN BY: E/JH
CHECKED BY: RWD
SUBMISSION NO. 6
SURVEY DATE: N/A
SUBMISSION DATE: 2022-04-29
SUBMITTED FOR: REVIEW

NOT FOR CONSTRUCTION
**SEWER PLAN &
PROFILE**



RICHARD W. DUNTON ME PE #12485
DRAWING NO.

C7.14
MLDC NO. 20-237