

SLOPE CLASSIFICATION

- A** 0%-3% SLOPES
- B** 3%-8% SLOPES
- C** 8%-15% SLOPES
- D** 15%-20% SLOPES
- E** >20% SLOPES

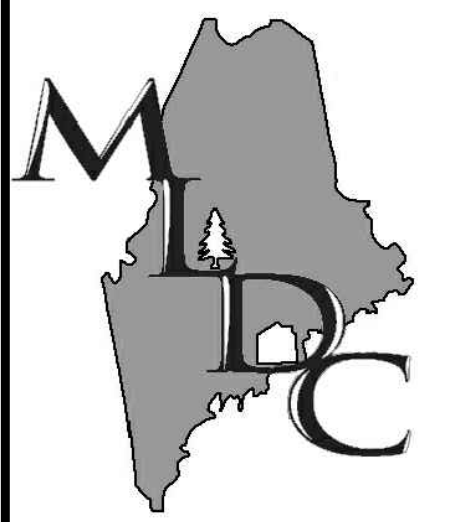
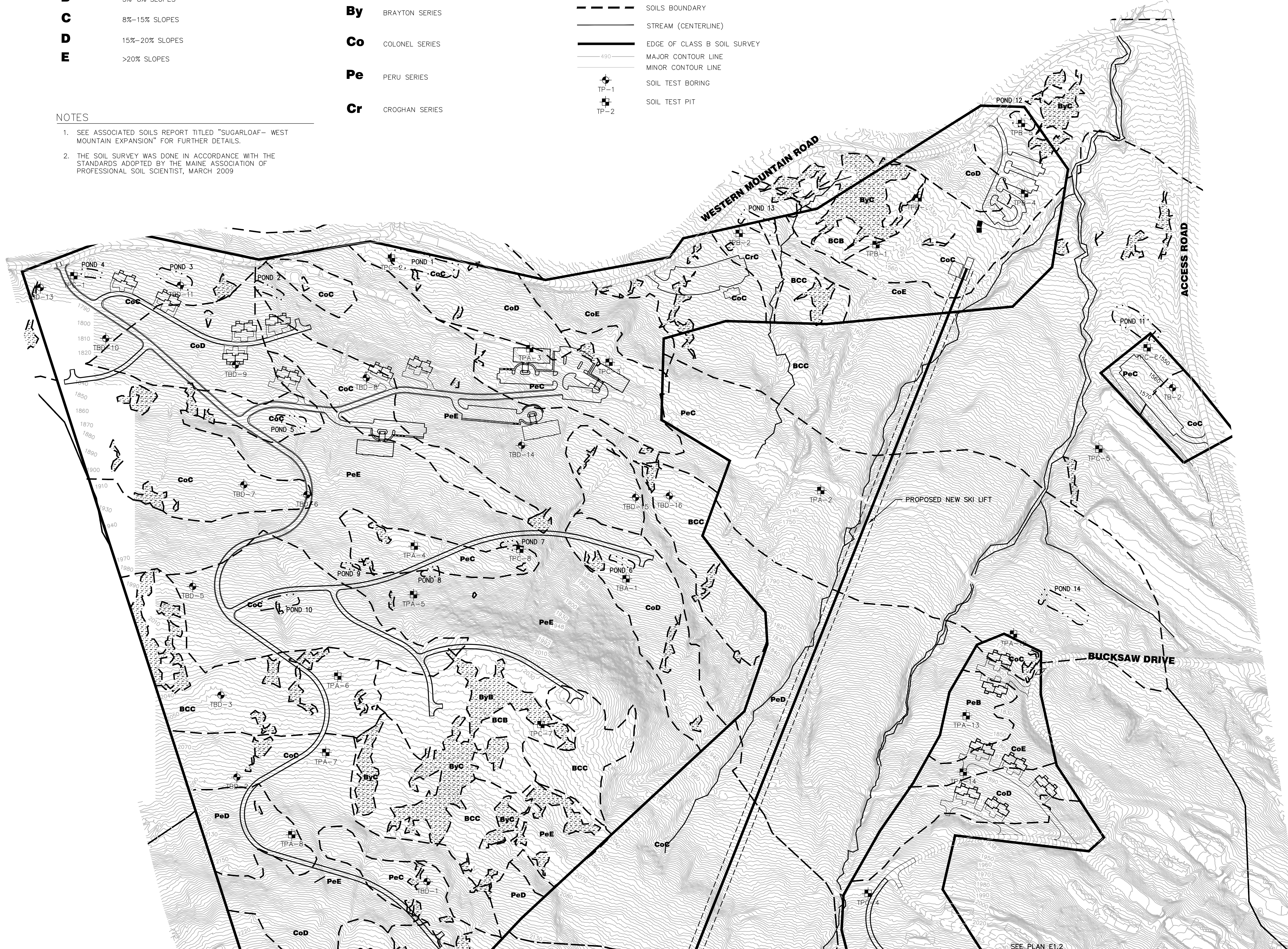
LEGEND

- LN** LYMAN TUNBRIDGE COMPLEX
- By** BRAYTON SERIES
- Co** COLONEL SERIES
- Pe** PERU SERIES
- Cr** CROGHAN SERIES

- HYDRIC SOILS (WETLAND AREAS)
- SOILS BOUNDARY
- STREAM (CENTERLINE)
- EDGE OF CLASS B SOIL SURVEY
- MAJOR CONTOUR LINE
- MINOR CONTOUR LINE
- SOIL TEST BORING
- SOIL TEST PIT

NOTES

1. SEE ASSOCIATED SOILS REPORT TITLED "SUGARLOAF- WEST MOUNTAIN EXPANSION" FOR FURTHER DETAILS.
2. THE SOIL SURVEY WAS DONE IN ACCORDANCE WITH THE STANDARDS ADOPTED BY THE MAINE ASSOCIATION OF PROFESSIONAL SOIL SCIENTIST, MARCH 2009



MAIN-LAND
DEVELOPMENT
CONSULTANTS, INC.

69 MAIN ST. LIVERMORE FALLS, MAINE
367 US ROUTE 1 FALMOUTH, MAINE
PH: (207) 897-6752 FAX: (207) 897-5404
WWW.MAIN-LANDDC.COM

PROJECT
BOYNE RESORTS WEST MOUNTAIN EXPANSION

NEAR WEST MOUNTAIN ROAD, SUGARLOAF SKI RESORT
OWNER OF RECORD

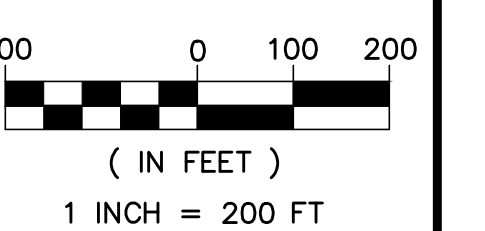
BOYNE RESORTS

5092 ACCESS ROAD, CARRABASSETT VALLEY, MAINE

MADE FOR
VANASSE HANGEN BRUSTLIN, INC.

40 IDX DRIVE, BUILDING 100, SUITE 200, SOUTH BURLINGTON, VT

DRAWING SCALE:




SUBMISSION NOTES:
SUBMISSION 1: 2021-09-13 E.J.H. REVISION FOR CLIENT REVIEW

SUBMISSION 2: 2022-01-28 ERTW FOR PERMITTING RESUBMISSION

PROJ. MGR: RWD
DRAWN BY: ERTW & E.J.H.
CHECKED BY: ERTW
SUBMISSION NO. 2
SURVEY DATE: N/A
SUBMISSION DATE: 2022-02-04
SUBMITTED FOR: REVIEW

NOT FOR CONSTRUCTION
CLASS B & C HIGH INTENSITY SOIL SURVEY



ERIC R.T. WHITNEY S.S. #610

DRAWING NO. **E1.1**
MLDC NO. 20-237 1 OF 2