




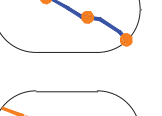
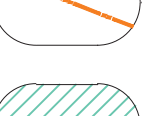

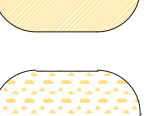

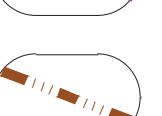
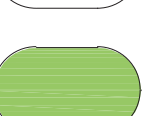

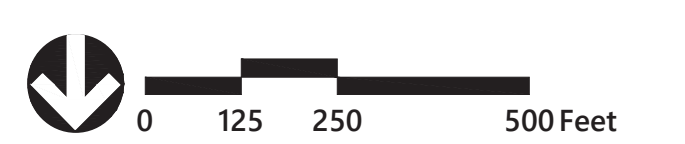




OWNER OF RECORD
 SUGARLOAF MOUNTAIN
 CORPORATION
 BK 8994 PG. 90

LEGEND

	Existing Lift
	Proposed Lift
	Proposed Ski Trail
	Perennial Stream
	Intermittent Stream
	Potential Habitat For Northern Salamander / Roaring Brook Mayfly
	250ft Buffer - Northern Salamander / Roaring Brook Mayfly
	100ft Design Buffer to Streams
	Wetlands of Special Significance (VHB)
	Wetlands (VHB)
	Potential Bicknell Thrush Habitat
	Potential Subalpine Fir Forest
	Regrowth Area



**Sugarloaf Mtn Corp
 West Mountain
 Expansion**
 5092 Access Road
 Carrabassett Valley, ME 04947

No.	Revision	Date	App'd.

Designed by: MKW Checked by: MPH
 Issued for: Date: September 23, 2021
 Review

Not For Construction
 Drawing Title: **Master Plan**

Drawing Number: LA-1.00

PETER B. SMAIER
 No. 16994
 LICENSED PROFESSIONAL ENGINEER

Sheet 58 of 58

Project Number: 55310.01

