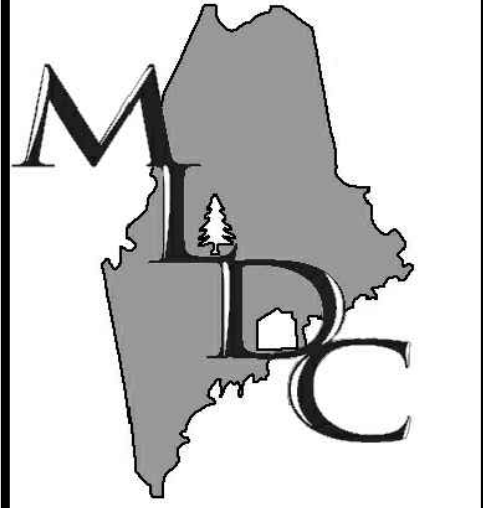


WATER MAIN PLAN
SCALE: 1"=50'

B1



MAIN-LAND
DEVELOPMENT
CONSULTANTS, INC.
69 MAIN ST. LIVERMORE FALLS, MAINE
367 US ROUTE 1 FALMOUTH, MAINE
PH: (207) 897-6732 FAX: (207) 897-5404
WWW.MAIN-LANDDC.COM

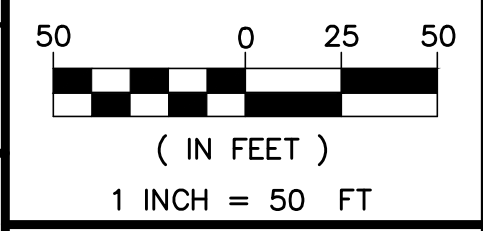
PROJECT
**BOYNE RESORTS
WEST MOUNTAIN
EXPANSION**

NEAR WEST MOUNTAIN ROAD,
SUGARLOAF SKI RESORT
OWNER OF RECORD

BOYNE RESORTS
5092 ACCESS ROAD,
CARRABASSETT VALLEY, MAINE

MADE FOR
**VANASSE HANGEN
BRUSTLIN, INC.**


40 IDX DRIVE, BUILDING 100, SUITE
200, SOUTH BURLINGTON, VT



SUBMISSION NOTES:
SUBMISSION 1: 2021-04-18 E.J.H.
REVISION FOR CLIENT REVIEW
SUBMISSION 2: 2021-09-03 E.J.H.
REVISION FOR CLIENT REVIEW
SUBMISSION 4: 2021-09-23 E.J.H.
FOR PERMITTING

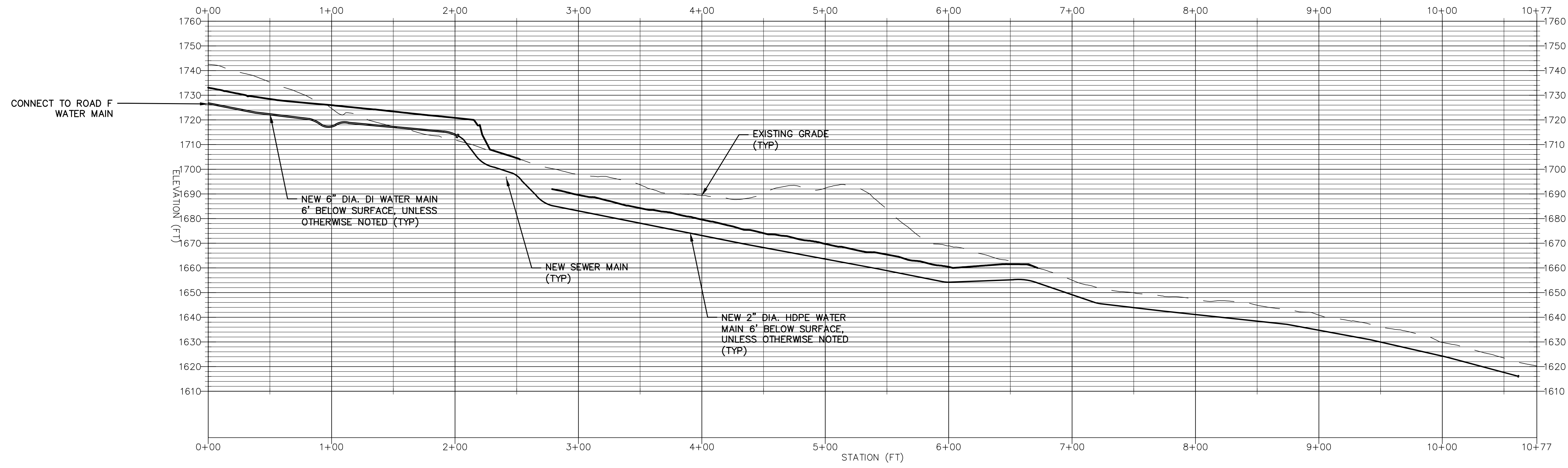
PROJ. MGR: RWD
DRAWN BY: E.J.H.
CHECKED BY: RWD
SUBMISSION NO. 3
SURVEY DATE: N/A
SUBMISSION DATE: 2021-09-23
SUBMITTED FOR: REVIEW

NOT FOR CONSTRUCTION
**WATER PLAN &
PROFILE**



RICHARD W. DUNTON ME PE #12485

DRAWING NO. **C8.3**
MLDC NO. 20-237



WATER MAIN PROFILE
HORIZONTAL SCALE 1" = 50' VERTICAL SCALE 1" = 25'

A1