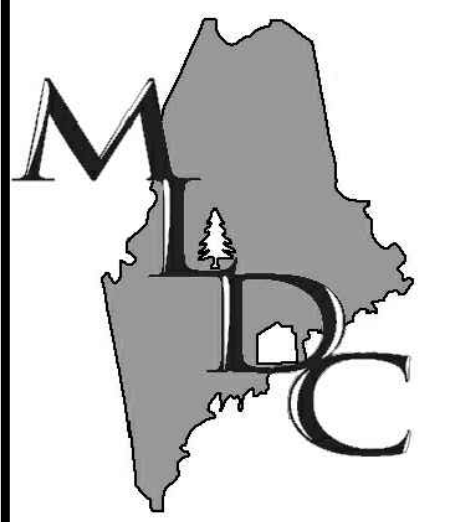


**WATER MAIN PLAN**  
SCALE: 1"=50'

B1



**MAIN-LAND**  
DEVELOPMENT  
CONSULTANTS, INC.  
69 MAIN ST. LIVERMORE FALLS, MAINE  
367 US ROUTE 1 FALMOUTH, MAINE  
PH: (207) 897-6732 FAX: (207) 897-5404  
WWW.MAIN-LANDDC.COM

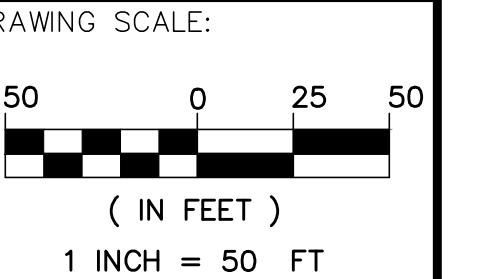
PROJECT  
**BOYNE RESORTS  
WEST MOUNTAIN  
EXPANSION**

NEAR WEST MOUNTAIN ROAD,  
SUGARLOAF SKI RESORT  
OWNER OF RECORD  
**BOYNE RESORTS**

5092 ACCESS ROAD,  
CARRABASSETT VALLEY, MAINE

MADE FOR  
**VANASSE HANGEN  
BRUSTLIN, INC.**

40 IDX DRIVE, BUILDING 100, SUITE  
200, SOUTH BURLINGTON, VT

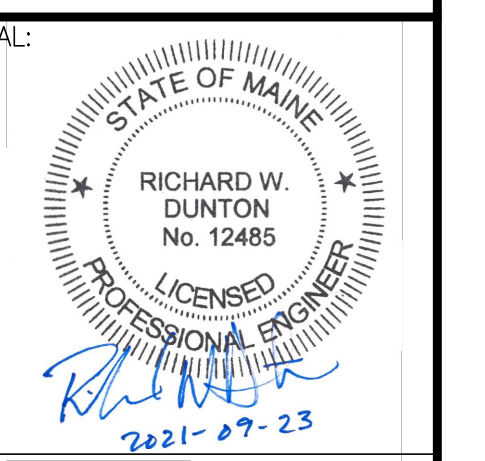


SUBMISSION NOTES:  
SUBMISSION 1: 2021-04-18 E.J.H.  
REVISION FOR CLIENT REVIEW  
SUBMISSION 2: 2021-09-03 E.J.H.  
REVISION FOR CLIENT REVIEW  
SUBMISSION 3: 2021-09-23 E.J.H.  
FOR PERMITTING

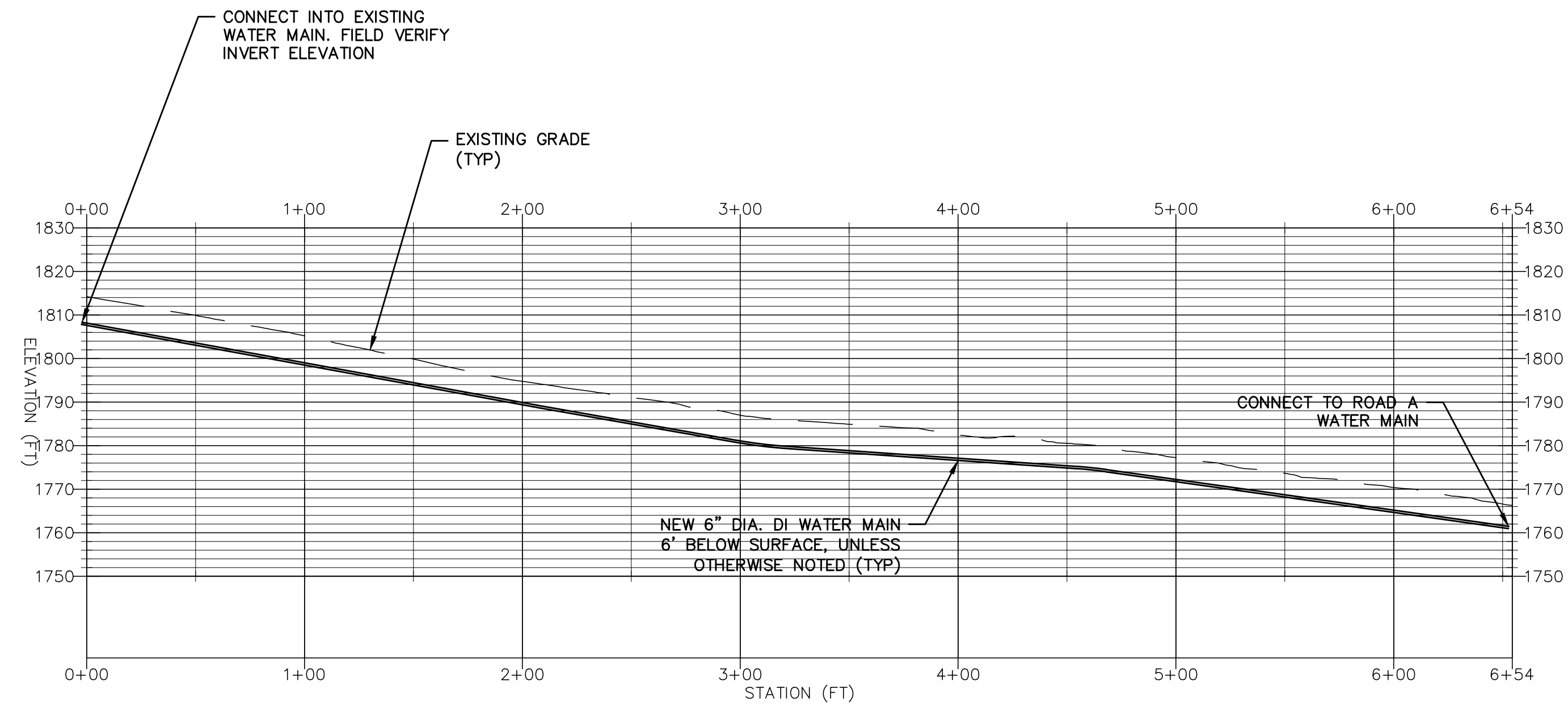
PROJ. MGR: RWD  
DRAWN BY: E.J.H.  
CHECKED BY: RWD  
SUBMISSION NO. 3  
SURVEY DATE: N/A  
SUBMISSION DATE: 2021-09-23  
SUBMITTED FOR: REVIEW

**NOT FOR CONSTRUCTION**

**WATER PLAN &  
PROFILE**



RICHARD W. DUNTON ME PE #12485



**WATER MAIN PROFILE**  
HORIZONTAL SCALE 1" = 50' VERTICAL SCALE 1" = 25'

A1

**C8.1**