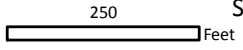




**Legend**

- CMP Ownership / Easement Extent
- Project Centerline
- Proposed Structures
- Town Boundary
- SVP
- PSVP
- SVP and PSVP Buffer (250')
- Clearing Limits
- Existing Transmission Line
- Substation Limit of Disturbance
- Substation

**New England  
Clean Energy  
Connect**  
SVP and PSVP Series  
Segment 1














Page 1 of 66 9/22/2017

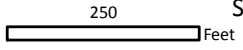




**Legend**

-  CMP Ownership / Easement Extent
-  Project Centerline
-  Proposed Structures
-  Town Boundary
-  SVP
-  PSVP
-  SVP and PSVP Buffer (250')
-  Clearing Limits
-  Existing Transmission Line
-  Substation Limit of Disturbance
-  Substation

**New England  
Clean Energy  
Connect**  
SVP and PSVP Series  
Segment 1




Page 2 of 66 9/22/2017





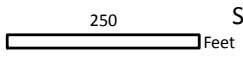
**Legend**

-  CMP Ownership / Easement Extent
-  Project Centerline
-  Proposed Structures
-  Town Boundary
-  SVP
-  PSVP
-  SVP and PSVP Buffer (250')
-  Clearing Limits
-  Existing Transmission Line
-  Substation Limit of Disturbance
-  Substation

**New England Clean Energy Connect**

SVP and PSVP Series












Segment 1







**Legend**

-  CMP Ownership / Easement Extent
-  Project Centerline
-  Proposed Structures
-  Town Boundary
-  SVP
-  PSVP
-  SVP and PSVP Buffer (250')
-  Clearing Limits
-  Existing Transmission Line
-  Substation Limit of Disturbance
-  Substation

**New England  
Clean Energy  
Connect**  
SVP and PSVP Series  
Segment 1















Page 4 of 66 9/22/2017






**Legend**


-  CMP Ownership / Easement Extent
-  Project Centerline
-  Proposed Structures
-  Town Boundary
-  SVP
-  PSVP
-  SVP and PSVP Buffer (250')
-  Clearing Limits
-  Existing Transmission Line
-  Substation Limit of Disturbance
-  Substation

**New England  
Clean Energy  
Connect**  
SVP and PSVP Series  
Segment 1















Page 5 of 66 9/22/2017






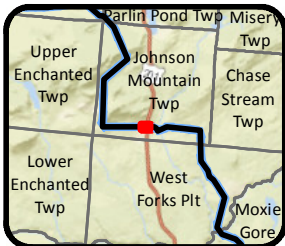
**Legend**

-  CMP Ownership / Easement Extent
-  Project Centerline
-  Proposed Structures
-  Town Boundary
-  SVP
-  PSVP
-  SVP and PSVP Buffer (250')
-  Clearing Limits
-  Existing Transmission Line
-  Substation Limit of Disturbance
-  Substation

**New England  
Clean Energy  
Connect**  
SVP and PSVP Series  
Segment 1







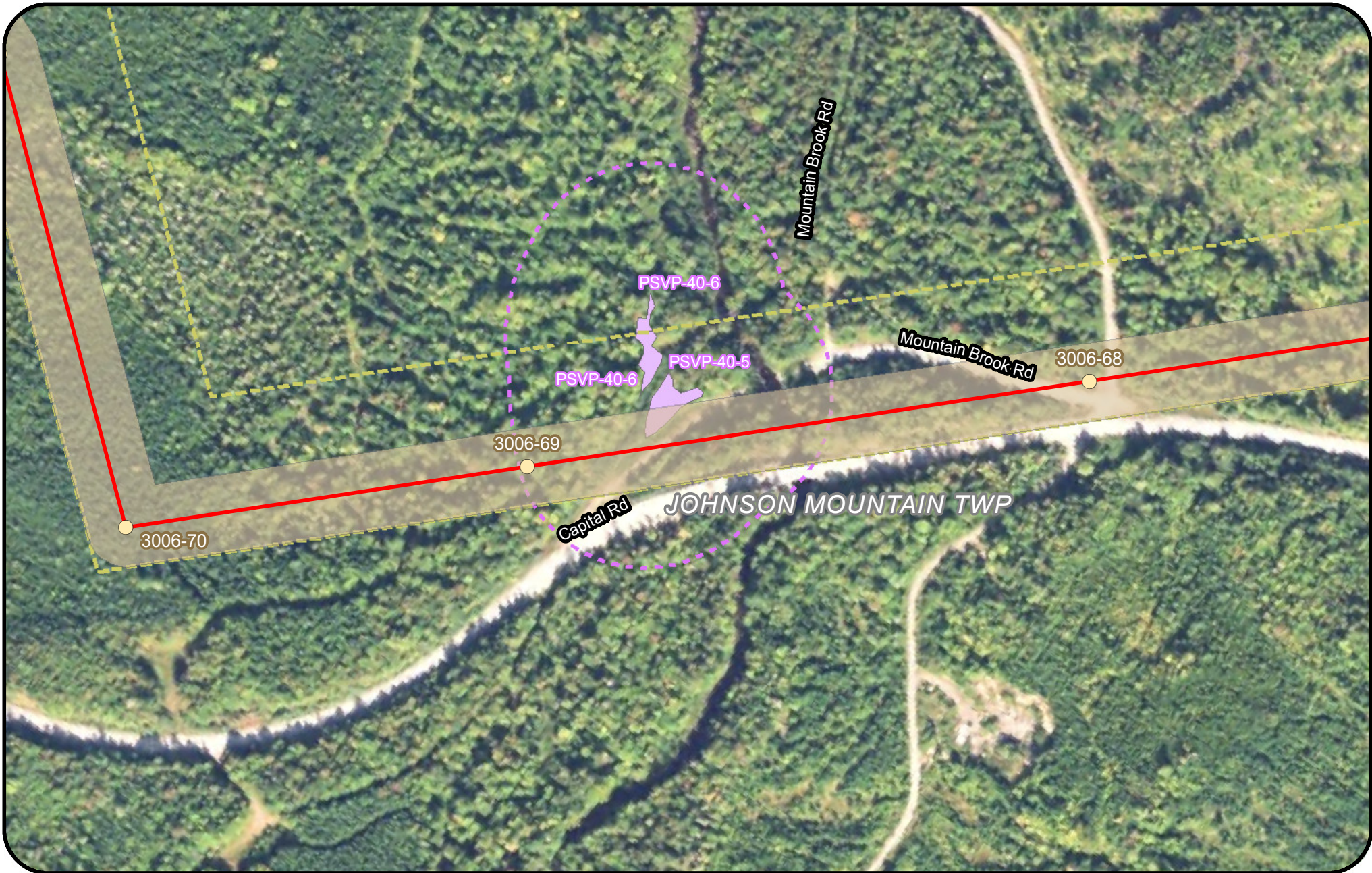
**Legend**

-  CMP Ownership / Easement Extent
-  Project Centerline
-  Proposed Structures
-  Town Boundary
-  SVP
-  PSVP
-  SVP and PSVP Buffer (250')
-  Clearing Limits
-  Existing Transmission Line
-  Substation Limit of Disturbance
-  Substation

**New England  
Clean Energy  
Connect**  
SVP and PSVP Series  
Segment 1







**Legend**

- CMP Ownership / Easement Extent
- Project Centerline
- Proposed Structures
- Town Boundary
- SVP
- PSVP
- SVP and PSVP Buffer (250')
- Clearing Limits
- Existing Transmission Line
- Substation Limit of Disturbance
- Substation

**New England Clean Energy Connect**  
 SVP and PSVP Series  
 Segment 1

250 Feet

**CENTRAL MAINE POWER**

Page 8 of 66 9/22/2017





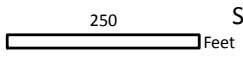
**Legend**

-  CMP Ownership / Easement Extent
-  Project Centerline
-  Proposed Structures
-  Town Boundary
-  SVP
-  PSVP
-  SVP and PSVP Buffer (250')
-  Clearing Limits
-  Existing Transmission Line
-  Substation Limit of Disturbance
-  Substation

**New England Clean Energy Connect**

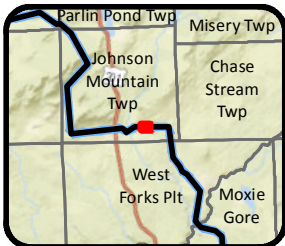
SVP and PSVP Series

Segment 1




**CENTRAL MAINE POWER**





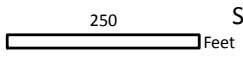
**Legend**

-  CMP Ownership / Easement Extent
-  Project Centerline
-  Proposed Structures
-  Town Boundary
-  SVP
-  PSVP
-  SVP and PSVP Buffer (250')
-  Clearing Limits
-  Existing Transmission Line
-  Substation Limit of Disturbance
-  Substation

**New England Clean Energy Connect**

SVP and PSVP Series

Segment 1







**Legend**

-  CMP Ownership / Easement Extent
-  Project Centerline
-  Proposed Structures
-  Town Boundary
-  SVP
-  PSVP
-  SVP and PSVP Buffer (250')
-  Clearing Limits
-  Existing Transmission Line
-  Substation Limit of Disturbance
-  Substation

**New England  
Clean Energy  
Connect**  
SVP and PSVP Series  
Segment 1







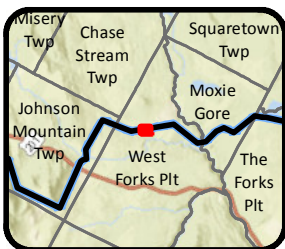
**Legend**

	CMP Ownership / Easement Extent		SVP		Existing Transmission Line
	Project Centerline		PSVP		Substation Limit of Disturbance
	Proposed Structures		SVP and PSVP Buffer (250')		Substation
	Town Boundary		Clearing Limits		

**New England Clean Energy Connect**  
 SVP and PSVP Series  
 Segment 1

250 Feet





**Legend**

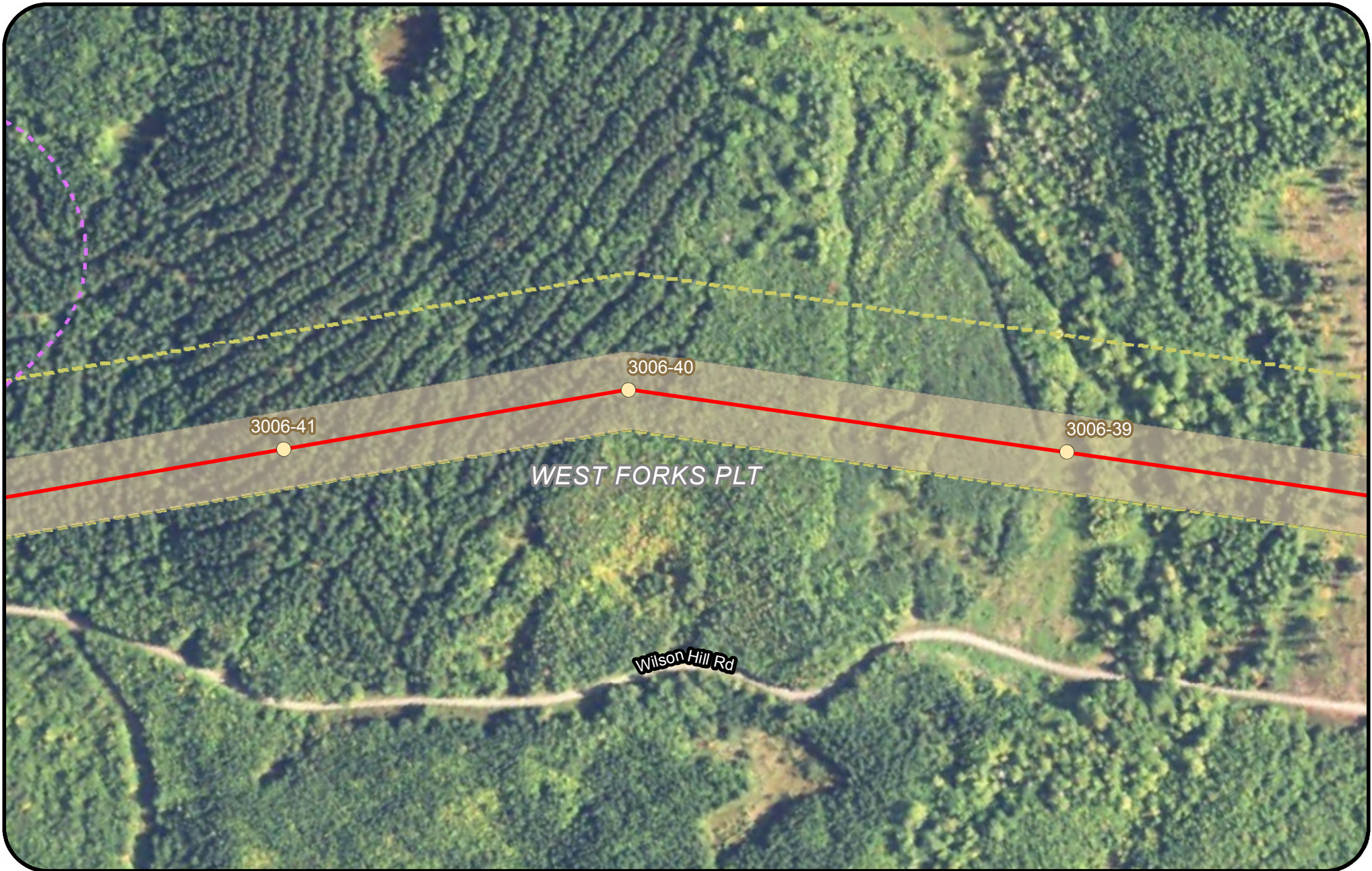
	CMP Ownership / Easement Extent		SVP		Existing Transmission Line
	Project Centerline		PSVP		Substation Limit of Disturbance
	Proposed Structures		SVP and PSVP Buffer (250')		Substation
	Clearing Limits				
	Town Boundary				

**New England Clean Energy Connect**  
 SVP and PSVP Series  
 Segment 1












250 Feet

**CENTRAL MAINE POWER**





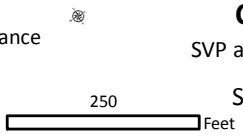
**Legend**

-  CMP Ownership / Easement Extent
-  Project Centerline
-  Proposed Structures
-  Town Boundary
-  SVP
-  PSVP
-  SVP and PSVP Buffer (250')
-  Clearing Limits
-  Existing Transmission Line
-  Substation Limit of Disturbance
-  Substation

**New England Clean Energy Connect**

SVP and PSVP Series

Segment 1















Page 14 of 66 9/22/2017





**Legend**

-  CMP Ownership / Easement Extent
-  Project Centerline
-  Proposed Structures
-  Town Boundary
-  SVP
-  PSVP
-  SVP and PSVP Buffer (250')
-  Clearing Limits
-  Existing Transmission Line
-  Substation Limit of Disturbance
-  Substation

**New England  
Clean Energy  
Connect**  
SVP and PSVP Series  
Segment 1














**CENTRAL MAINE  
POWER**





**Legend**

-  CMP Ownership / Easement Extent
-  Project Centerline
-  Proposed Structures
-  Town Boundary
-  SVP
-  PSVP
-  SVP and PSVP Buffer (250')
-  Clearing Limits
-  Existing Transmission Line
-  Substation Limit of Disturbance
-  Substation

**New England  
Clean Energy  
Connect**  
SVP and PSVP Series  
Segment 1















Page 16 of 66 9/22/2017

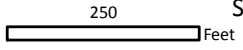




**Legend**

-  CMP Ownership / Easement Extent
-  Project Centerline
-  Proposed Structures
-  Town Boundary
-  SVP
-  PSVP
-  SVP and PSVP Buffer (250')
-  Clearing Limits
-  Existing Transmission Line
-  Substation Limit of Disturbance
-  Substation

**New England  
Clean Energy  
Connect**  
SVP and PSVP Series  
Segment 2




**CENTRAL MAINE  
POWER**






**Legend**

- CMP Ownership / Easement Extent
- Project Centerline
- Proposed Structures
- Town Boundary
- SVP
- PSVP
- SVP and PSVP Buffer (250')
- Clearing Limits
- Existing Transmission Line
- Substation Limit of Disturbance
- Substation

**New England  
Clean Energy  
Connect**  
SVP and PSVP Series  
Segment 2







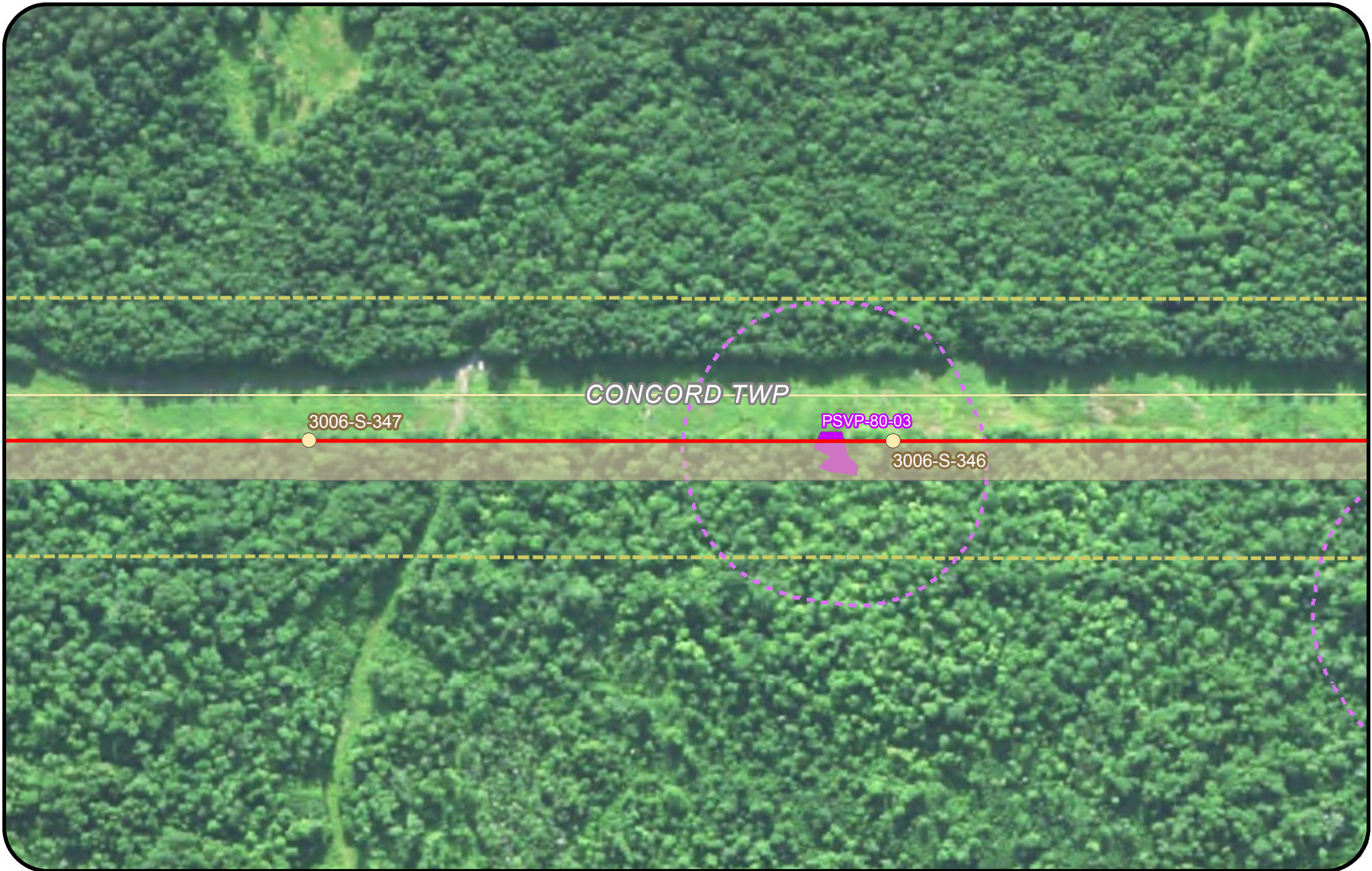
**Legend**

CMP Ownership / Easement Extent	SVP	Existing Transmission Line
Project Centerline	PSVP	Substation Limit of Disturbance
Proposed Structures	SVP and PSVP Buffer (250')	Substation
Town Boundary	Clearing Limits	

**New England Clean Energy Connect**  
 SVP and PSVP Series  
 Segment 3

250 Feet





**Legend**


-  CMP Ownership / Easement Extent
-  Project Centerline
-  Proposed Structures
-  Town Boundary
-  SVP
-  PSVP
-  SVP and PSVP Buffer (250')
-  Clearing Limits
-  Existing Transmission Line
-  Substation Limit of Disturbance
-  Substation

**New England  
Clean Energy  
Connect**  
SVP and PSVP Series  
Segment 3















**CENTRAL MAINE  
POWER**





**Legend**

-  CMP Ownership / Easement Extent
-  Project Centerline
-  Proposed Structures
-  Town Boundary
-  SVP
-  PSVP
-  SVP and PSVP Buffer (250')
-  Clearing Limits
-  Existing Transmission Line
-  Substation Limit of Disturbance
-  Substation

**New England  
Clean Energy  
Connect**  
SVP and PSVP Series  
Segment 3




Page 21 of 66 9/22/2017





**Legend**

-  CMP Ownership / Easement Extent
-  Project Centerline
-  Proposed Structures
-  Town Boundary
-  SVP
-  PSVP
-  SVP and PSVP Buffer (250')
-  Clearing Limits
-  Existing Transmission Line
-  Substation Limit of Disturbance
-  Substation

**New England  
Clean Energy  
Connect**  
SVP and PSVP Series  
Segment 3








**Legend**

	CMP Ownership / Easement Extent		SVP		Existing Transmission Line
	Project Centerline		PSVP		Substation Limit of Disturbance
	Proposed Structures		SVP and PSVP Buffer (250')		Substation
	Clearing Limits				
	Town Boundary				

**New England Clean Energy Connect**  
 SVP and PSVP Series  
 Segment 3

250 Feet

**CENTRAL MAINE POWER**

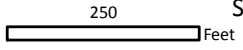





**Legend**

- CMP Ownership / Easement Extent
- Project Centerline
- Proposed Structures
- Town Boundary
- SVP
- PSVP
- SVP and PSVP Buffer (250')
- Clearing Limits
- Existing Transmission Line
- Substation Limit of Disturbance
- Substation

**New England  
Clean Energy  
Connect**  
SVP and PSVP Series  
Segment 3







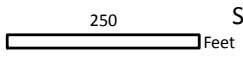
**Legend**

-  CMP Ownership / Easement Extent
-  Project Centerline
-  Proposed Structures
-  Town Boundary
-  SVP
-  PSVP
-  SVP and PSVP Buffer (250')
-  Clearing Limits
-  Existing Transmission Line
-  Substation Limit of Disturbance
-  Substation

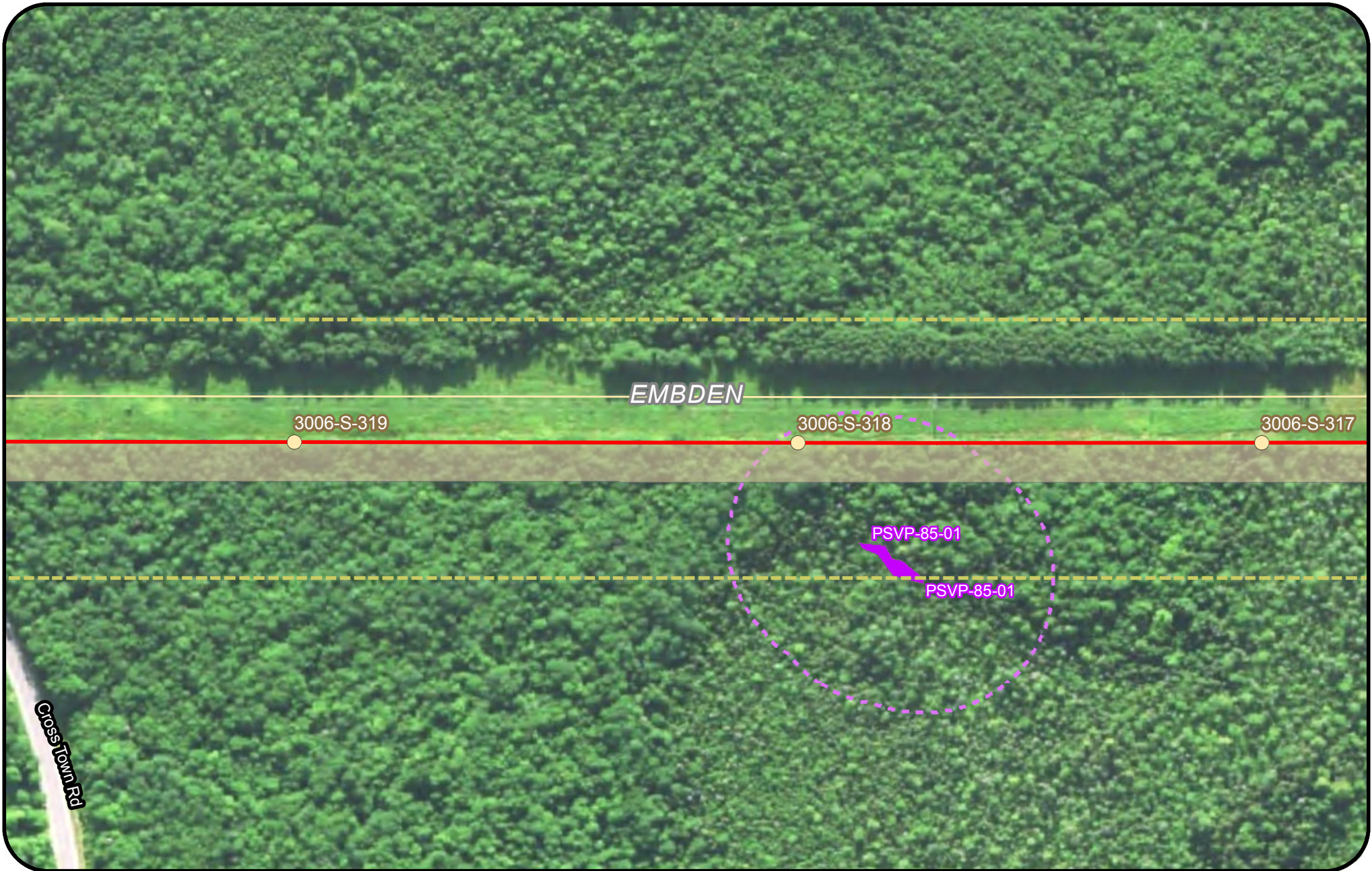
**New England Clean Energy Connect**

SVP and PSVP Series












Segment 3








**Legend**

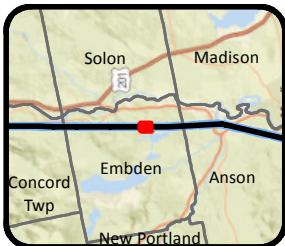
-  CMP Ownership / Easement Extent
-  Project Centerline
-  Proposed Structures
-  Town Boundary
-  SVP
-  PSVP
-  SVP and PSVP Buffer (250')
-  Clearing Limits
-  Existing Transmission Line
-  Substation Limit of Disturbance
-  Substation

**New England  
Clean Energy  
Connect**  
SVP and PSVP Series  
Segment 3




**CENTRAL MAINE  
POWER**





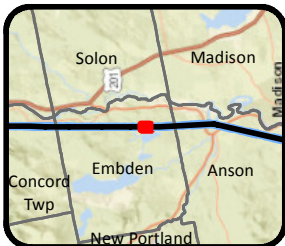
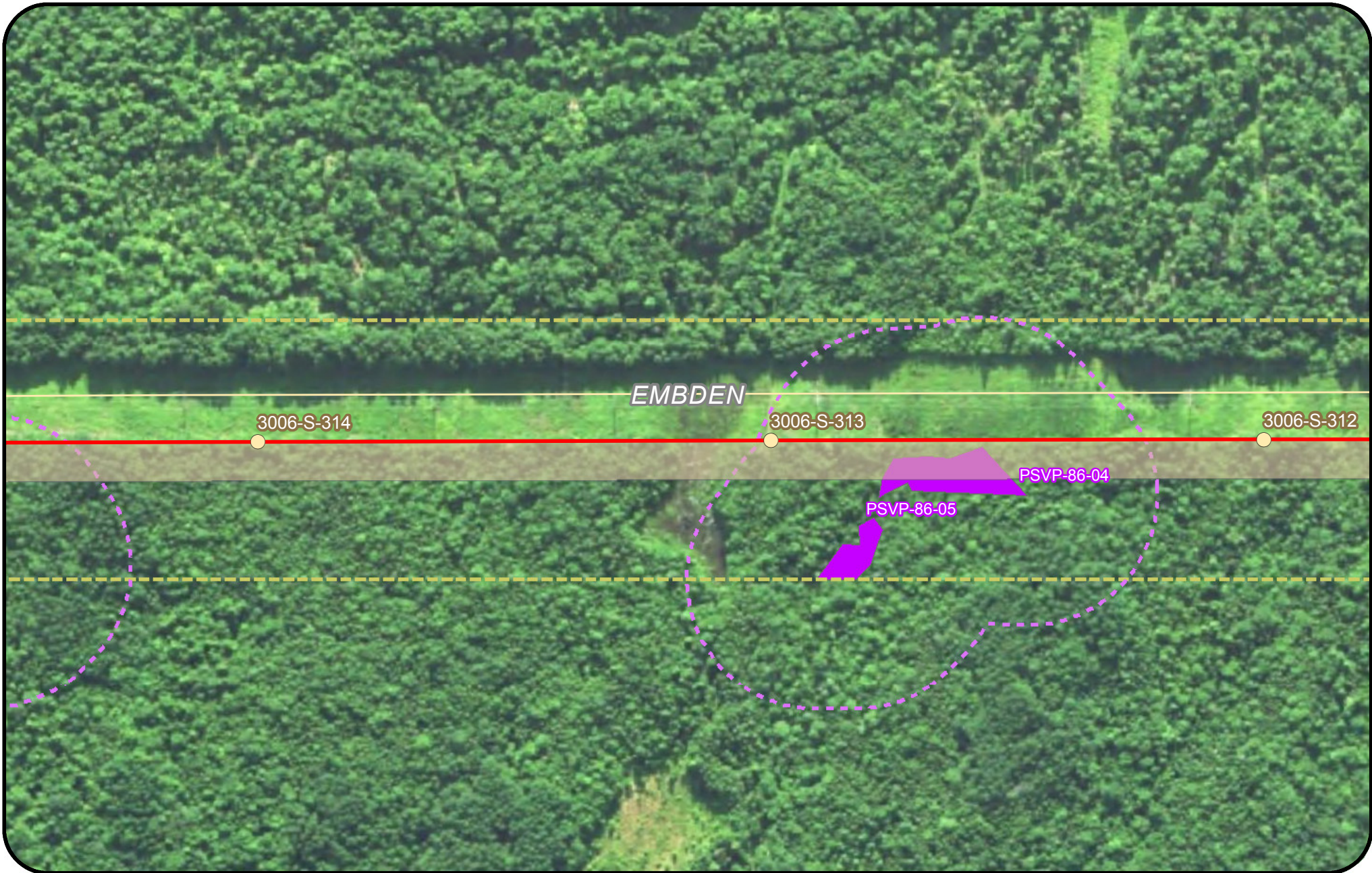
**Legend**

-  CMP Ownership / Easement Extent
-  Project Centerline
-  Proposed Structures
-  Town Boundary
-  SVP
-  PSVP
-  SVP and PSVP Buffer (250')
-  Clearing Limits
-  Existing Transmission Line
-  Substation Limit of Disturbance
-  Substation

**New England  
Clean Energy  
Connect**  
SVP and PSVP Series  
Segment 3





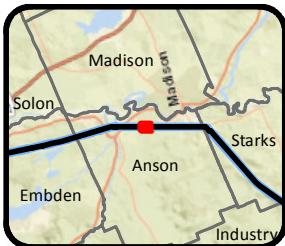
**Legend**

-  CMP Ownership / Easement Extent
-  Project Centerline
-  Proposed Structures
-  Town Boundary
-  SVP
-  PSVP
-  SVP and PSVP Buffer (250')
-  Clearing Limits
-  Existing Transmission Line
-  Substation Limit of Disturbance
-  Substation

**New England  
Clean Energy  
Connect**  
SVP and PSVP Series  
Segment 3







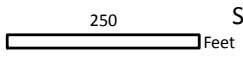
**Legend**

-  CMP Ownership / Easement Extent
-  Project Centerline
-  Proposed Structures
-  Town Boundary
-  SVP
-  PSVP
-  SVP and PSVP Buffer (250')
-  Clearing Limits
-  Existing Transmission Line
-  Substation Limit of Disturbance
-  Substation

**New England Clean Energy Connect**

SVP and PSVP Series

Segment 3







**Legend**

-  CMP Ownership / Easement Extent
-  Project Centerline
-  Proposed Structures
-  Town Boundary
-  SVP
-  PSVP
-  SVP and PSVP Buffer (250')
-  Clearing Limits
-  Existing Transmission Line
-  Substation Limit of Disturbance
-  Substation

**New England Clean Energy Connect**  
SVP and PSVP Series



Segment 3














Page 30 of 66 9/22/2017

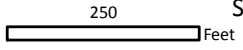




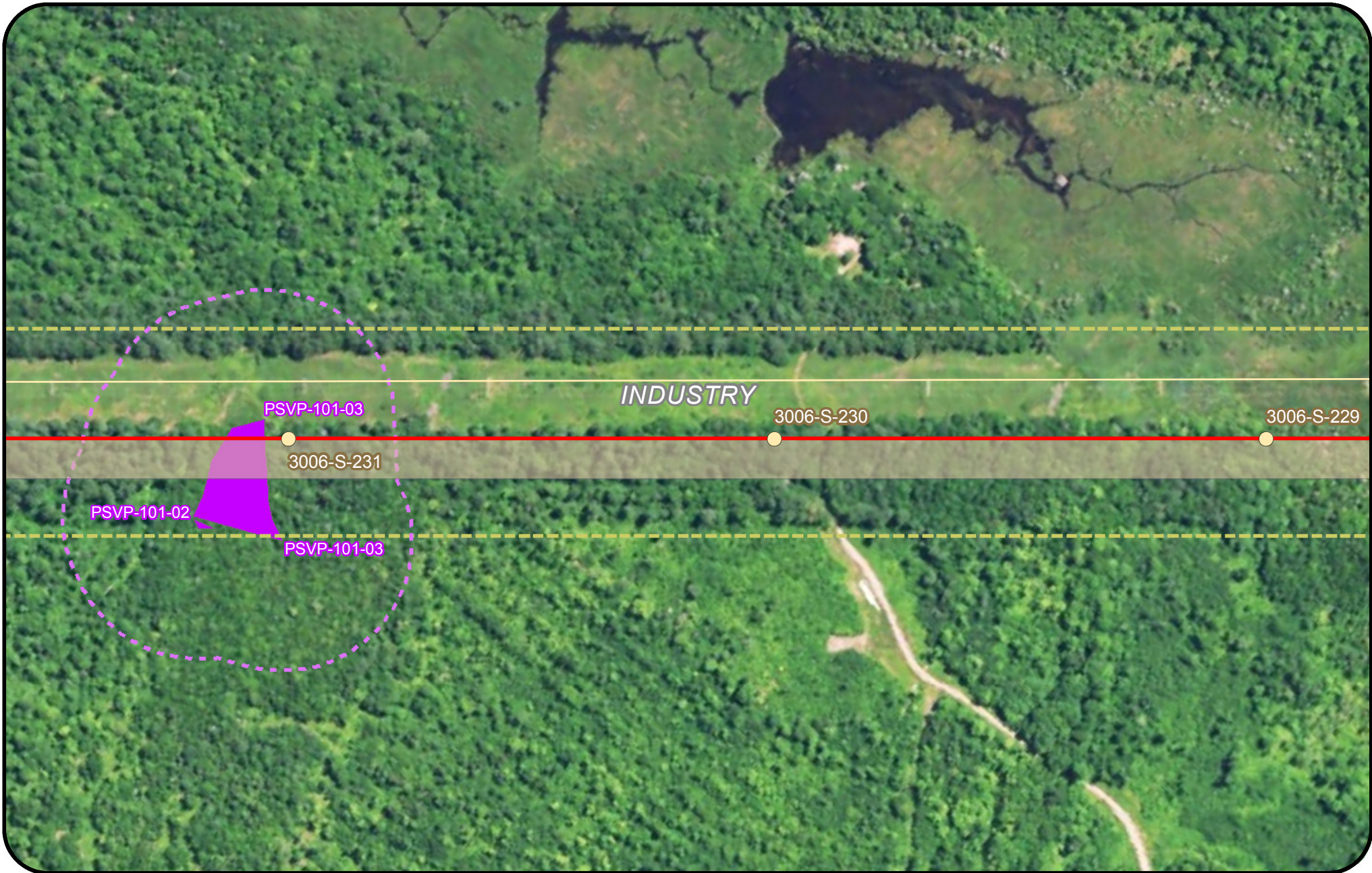
**Legend**

-  CMP Ownership / Easement Extent
-  Project Centerline
-  Proposed Structures
-  Town Boundary
-  SVP
-  PSVP
-  SVP and PSVP Buffer (250')
-  Clearing Limits
-  Existing Transmission Line
-  Substation Limit of Disturbance
-  Substation

**New England  
Clean Energy  
Connect**  
SVP and PSVP Series  
Segment 3





**Legend**

-  CMP Ownership / Easement Extent
-  Project Centerline
-  Proposed Structures
-  Town Boundary
-  SVP
-  PSVP
-  SVP and PSVP Buffer (250')
-  Clearing Limits
-  Existing Transmission Line
-  Substation Limit of Disturbance
-  Substation












**New England  
Clean Energy  
Connect**  
SVP and PSVP Series  
Segment 3



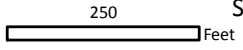




**Legend**

-  CMP Ownership / Easement Extent
-  Project Centerline
-  Proposed Structures
-  Town Boundary
-  SVP
-  PSVP
-  SVP and PSVP Buffer (250')
-  Clearing Limits
-  Existing Transmission Line
-  Substation Limit of Disturbance
-  Substation

**New England Clean Energy Connect**  
 SVP and PSVP Series  
 Segment 3















Page 33 of 66 9/22/2017






**Legend**

-  CMP Ownership / Easement Extent
-  Project Centerline
-  Proposed Structures
-  Town Boundary
-  SVP
-  PSVP
-  SVP and PSVP Buffer (250')
-  Clearing Limits
-  Existing Transmission Line
-  Substation Limit of Disturbance
-  Substation

**New England  
Clean Energy  
Connect**  
SVP and PSVP Series  
Segment 3







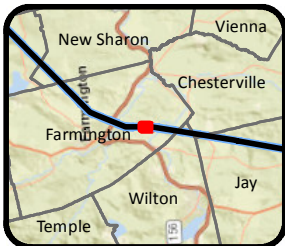
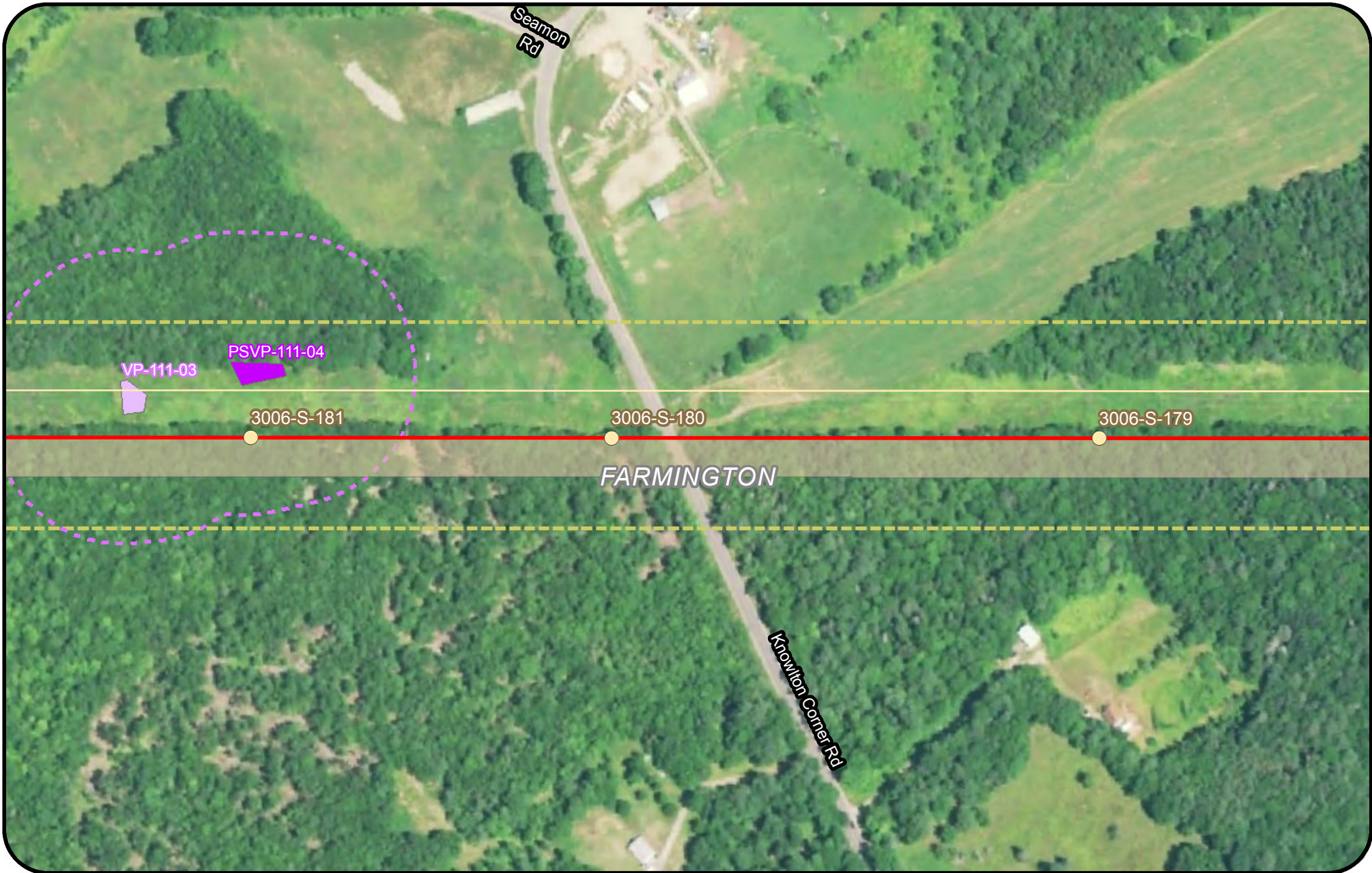
**Legend**

-  CMP Ownership / Easement Extent
-  Project Centerline
-  Proposed Structures
-  Town Boundary
-  SVP
-  PSVP
-  SVP and PSVP Buffer (250')
-  Clearing Limits
-  Existing Transmission Line
-  Substation Limit of Disturbance
-  Substation

**New England  
Clean Energy  
Connect**  
SVP and PSVP Series  
Segment 3







**Legend**

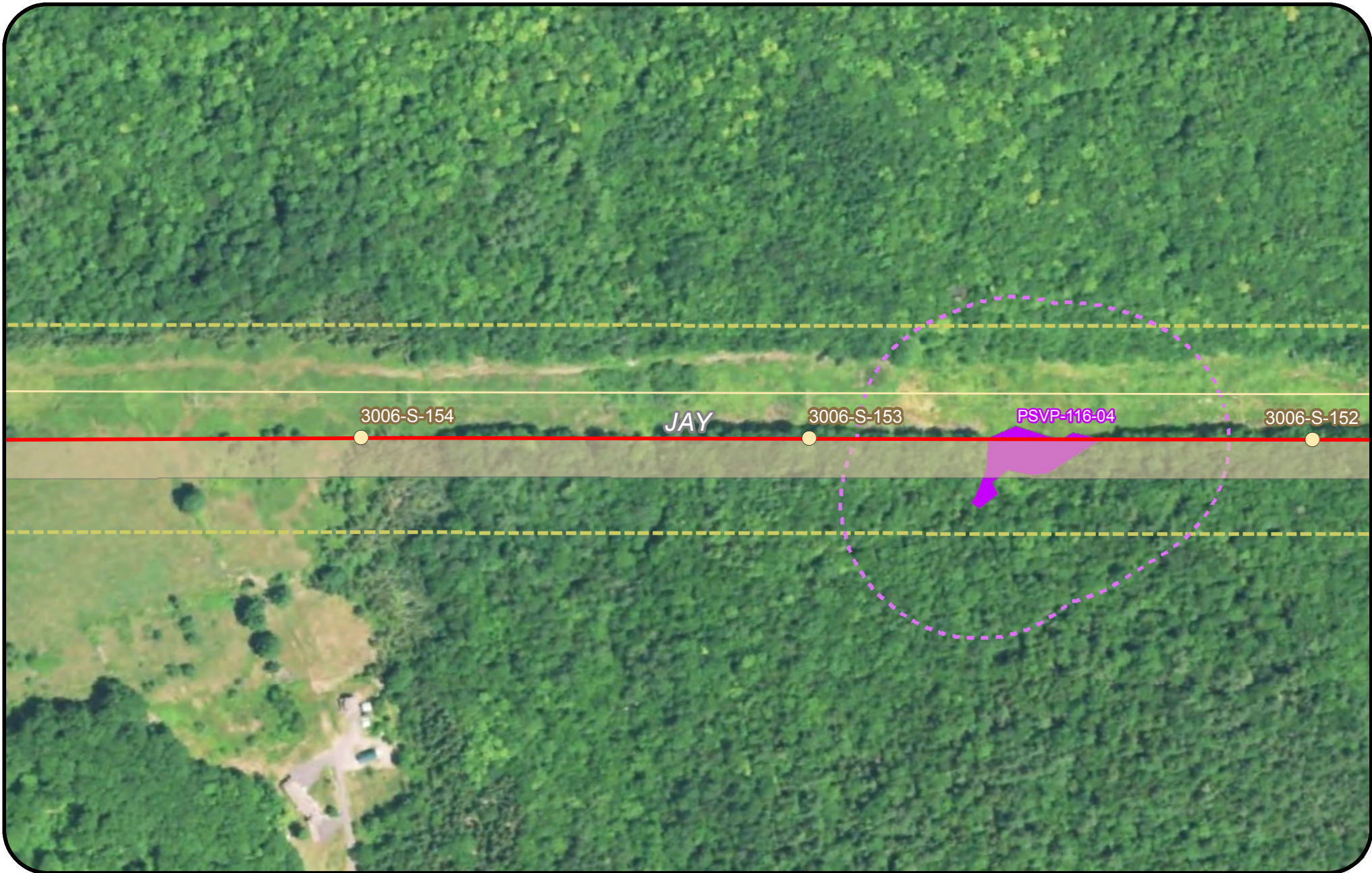
- CMP Ownership / Easement Extent
- Project Centerline
- Proposed Structures
- Town Boundary
- SVP
- PSVP
- SVP and PSVP Buffer (250')
- Clearing Limits
- Existing Transmission Line
- Substation Limit of Disturbance
- Substation

**New England  
Clean Energy  
Connect**  
SVP and PSVP Series  
Segment 3















Page 36 of 66      9/22/2017

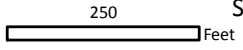




**Legend**

-  CMP Ownership / Easement Extent
-  Project Centerline
-  Proposed Structures
-  Town Boundary
-  SVP
-  PSVP
-  SVP and PSVP Buffer (250')
-  Clearing Limits
-  Existing Transmission Line
-  Substation Limit of Disturbance
-  Substation












**New England  
Clean Energy  
Connect**  
SVP and PSVP Series  
Segment 3



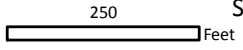




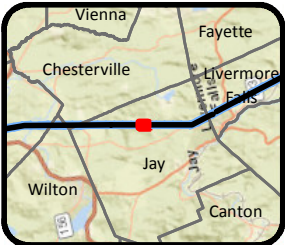
**Legend**

-  CMP Ownership / Easement Extent
-  Project Centerline
-  Proposed Structures
-  Town Boundary
-  SVP
-  PSVP
-  SVP and PSVP Buffer (250')
-  Clearing Limits
-  Existing Transmission Line
-  Substation Limit of Disturbance
-  Substation












**New England  
Clean Energy  
Connect**  
SVP and PSVP Series  
Segment 3



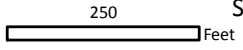


**Legend**

-  CMP Ownership / Easement Extent
-  Project Centerline
-  Proposed Structures
-  Town Boundary
-  SVP
-  PSVP
-  SVP and PSVP Buffer (250')
-  Clearing Limits
-  Existing Transmission Line
-  Substation Limit of Disturbance
-  Substation

**New England  
Clean Energy  
Connect**  
SVP and PSVP Series  
Segment 3




**CENTRAL MAINE  
POWER**





**Legend**

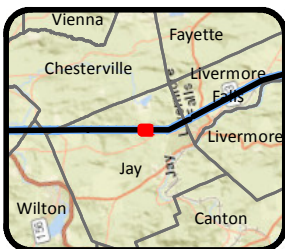
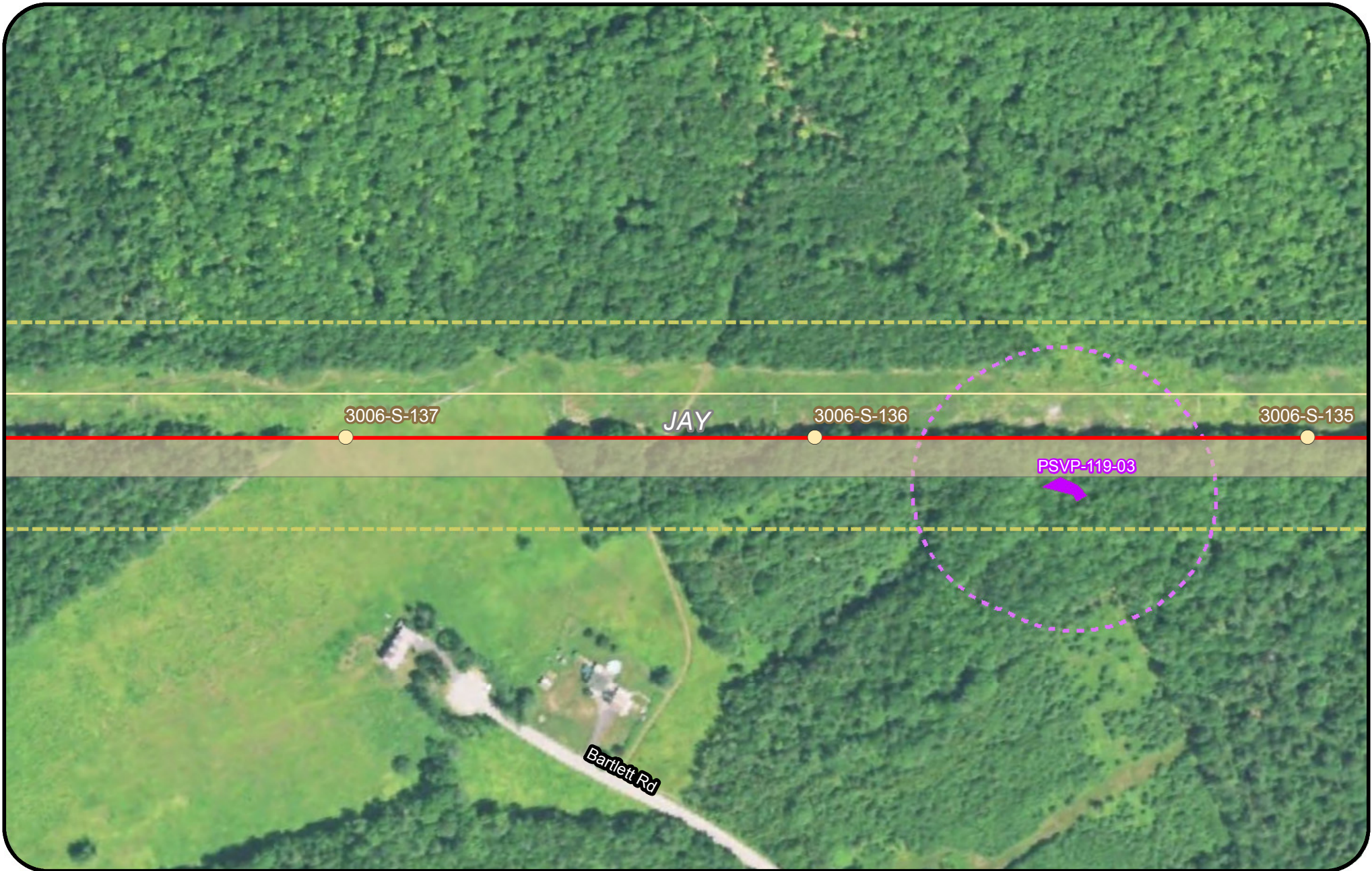
- CMP Ownership / Easement Extent
- Project Centerline
- Proposed Structures
- Town Boundary
- SVP
- PSVP
- SVP and PSVP Buffer (250')
- Clearing Limits
- Existing Transmission Line
- Substation Limit of Disturbance
- Substation

**New England  
Clean Energy  
Connect**  
SVP and PSVP Series  
Segment 3














Page 40 of 66 9/22/2017





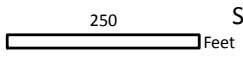
**Legend**

-  CMP Ownership / Easement Extent
-  Project Centerline
-  Proposed Structures
-  Town Boundary
-  SVP
-  PSVP
-  SVP and PSVP Buffer (250')
-  Clearing Limits
-  Existing Transmission Line
-  Substation Limit of Disturbance
-  Substation

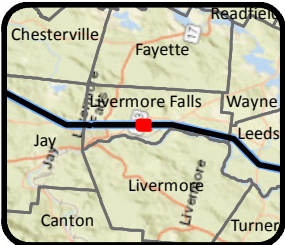
**New England Clean Energy Connect**

SVP and PSVP Series












Segment 3



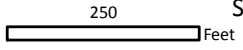




**Legend**

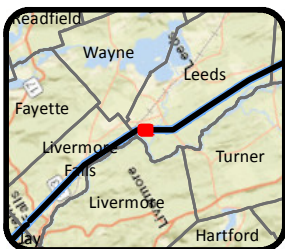
-  CMP Ownership / Easement Extent
-  Project Centerline
-  Proposed Structures
-  Town Boundary
-  SVP
-  PSVP
-  SVP and PSVP Buffer (250')
-  Clearing Limits
-  Existing Transmission Line
-  Substation Limit of Disturbance
-  Substation

**New England  
Clean Energy  
Connect**  
SVP and PSVP Series  
Segment 3



**CENTRAL MAINE  
POWER**





**Legend**

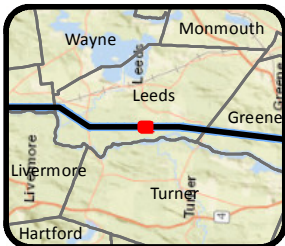
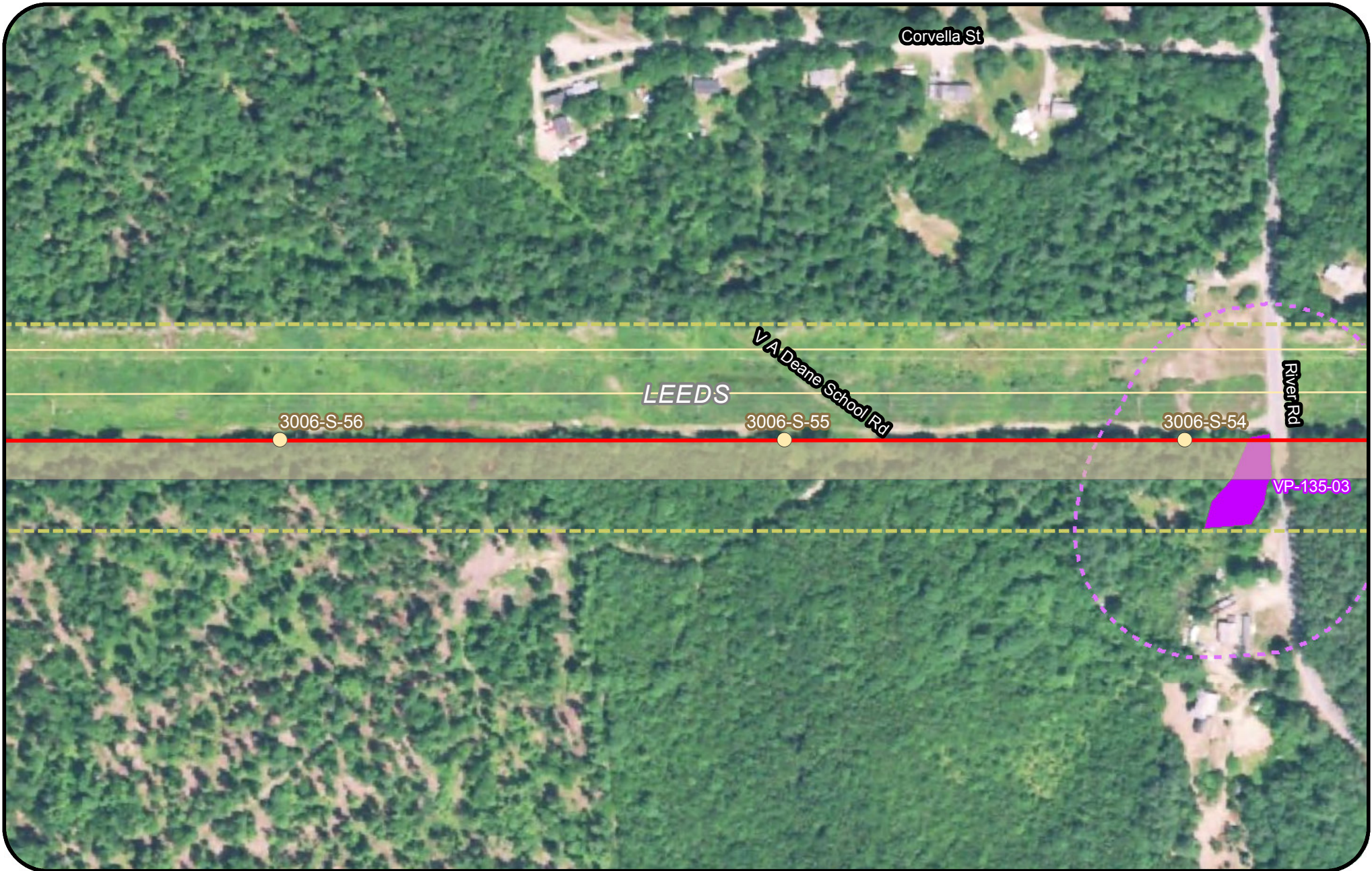
CMP Ownership / Easement Extent	SVP	Existing Transmission Line
Project Centerline	PSVP	Substation Limit of Disturbance
Proposed Structures	SVP and PSVP Buffer (250')	Substation
Clearing Limits	Clearing Limits	
Town Boundary		

**New England Clean Energy Connect**  
 SVP and PSVP Series  
 Segment 3

250 Feet

CENTRAL MAINE  
POWER





**Legend**

- CMP Ownership / Easement Extent
- SVP
- Existing Transmission Line
- Project Centerline
- PSVP
- Substation Limit of Disturbance
- Proposed Structures
- SVP and PSVP Buffer (250')
- Substation
- Clearing Limits
- Town Boundary

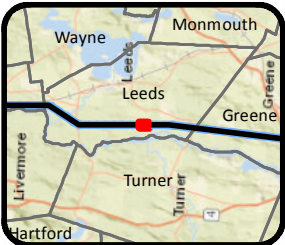
**New England Clean Energy Connect**  
SVP and PSVP Series  
Segment 3

250 Feet












**CENTRAL MAINE POWER**

Page 44 of 66 9/22/2017

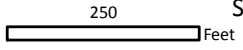




**Legend**

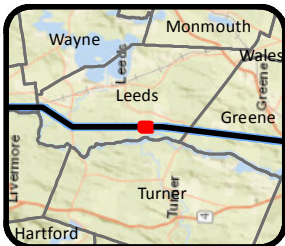
-  CMP Ownership / Easement Extent
-  Project Centerline
-  Proposed Structures
-  Town Boundary
-  SVP
-  PSVP
-  SVP and PSVP Buffer (250')
-  Clearing Limits
-  Existing Transmission Line
-  Substation Limit of Disturbance
-  Substation

**New England  
Clean Energy  
Connect**  
SVP and PSVP Series  
Segment 3




Page 45 of 66 9/22/2017





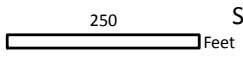
**Legend**

-  CMP Ownership / Easement Extent
-  Project Centerline
-  Proposed Structures
-  Town Boundary
-  SVP
-  PSVP
-  SVP and PSVP Buffer (250')
-  Clearing Limits
-  Existing Transmission Line
-  Substation Limit of Disturbance
-  Substation

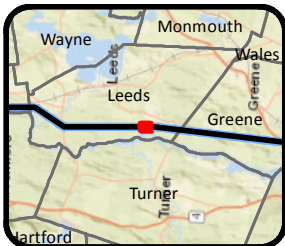
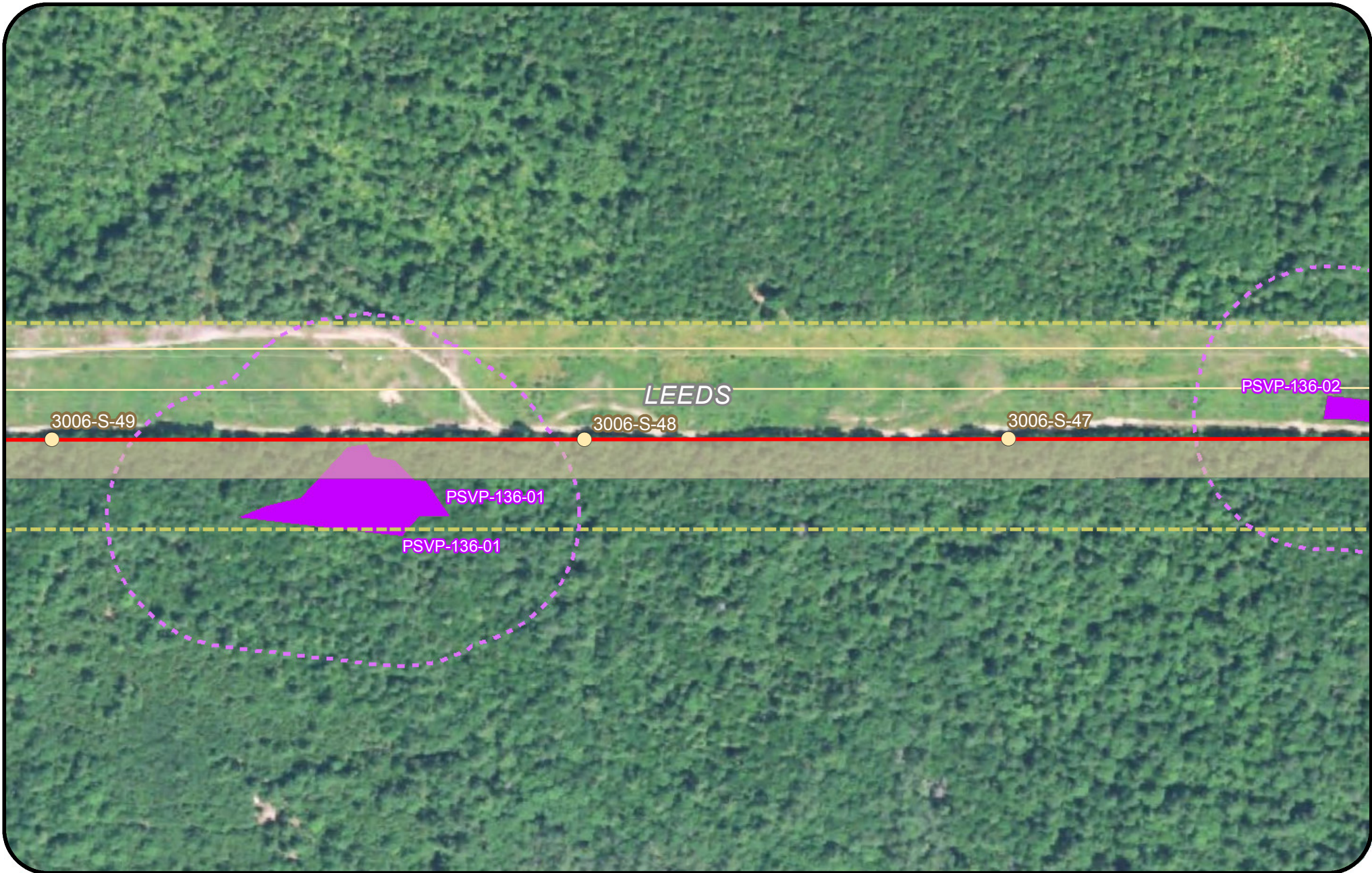
**New England  
Clean Energy  
Connect**

SVP and PSVP Series

Segment 3







**Legend**

-  CMP Ownership / Easement Extent
-  Project Centerline
-  Proposed Structures
-  Town Boundary
-  SVP
-  PSVP
-  SVP and PSVP Buffer (250')
-  Clearing Limits
-  Existing Transmission Line
-  Substation Limit of Disturbance
-  Substation

**New England Clean Energy Connect**  
 SVP and PSVP Series  
 Segment 3




Page 47 of 66 9/22/2017





**Legend**

-  CMP Ownership / Easement Extent
-  Project Centerline
-  Proposed Structures
-  Town Boundary
-  SVP
-  PSVP
-  SVP and PSVP Buffer (250')
-  Clearing Limits
-  Existing Transmission Line
-  Substation Limit of Disturbance
-  Substation












**New England  
Clean Energy  
Connect**  
SVP and PSVP Series  
Segment 3



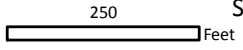




**Legend**

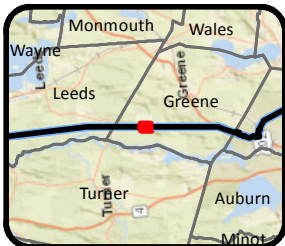
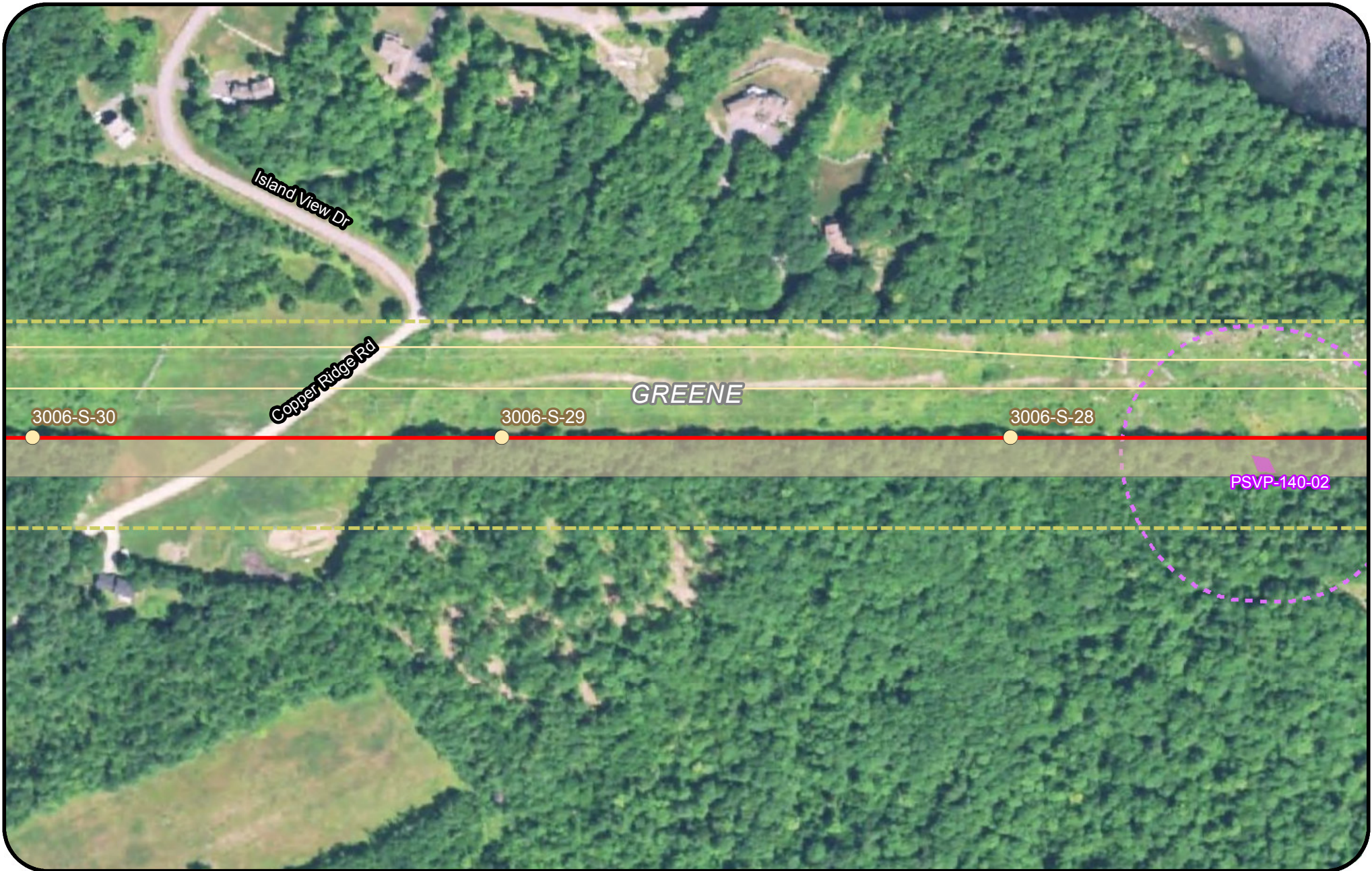
-  CMP Ownership / Easement Extent
-  Project Centerline
-  Proposed Structures
-  Town Boundary
-  SVP
-  PSVP
-  SVP and PSVP Buffer (250')
-  Clearing Limits
-  Existing Transmission Line
-  Substation Limit of Disturbance
-  Substation

**New England  
Clean Energy  
Connect**  
SVP and PSVP Series  
Segment 3




Page 49 of 66 9/22/2017





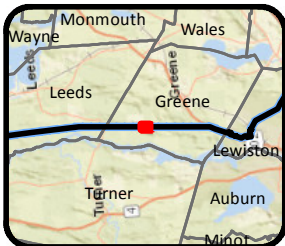
**Legend**

-  CMP Ownership / Easement Extent
-  Project Centerline
-  Proposed Structures
-  Town Boundary
-  SVP
-  PSVP
-  SVP and PSVP Buffer (250')
-  Clearing Limits
-  Existing Transmission Line
-  Substation Limit of Disturbance
-  Substation

**New England  
Clean Energy  
Connect**  
SVP and PSVP Series  
Segment 3







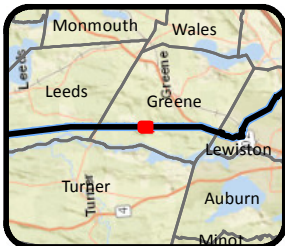
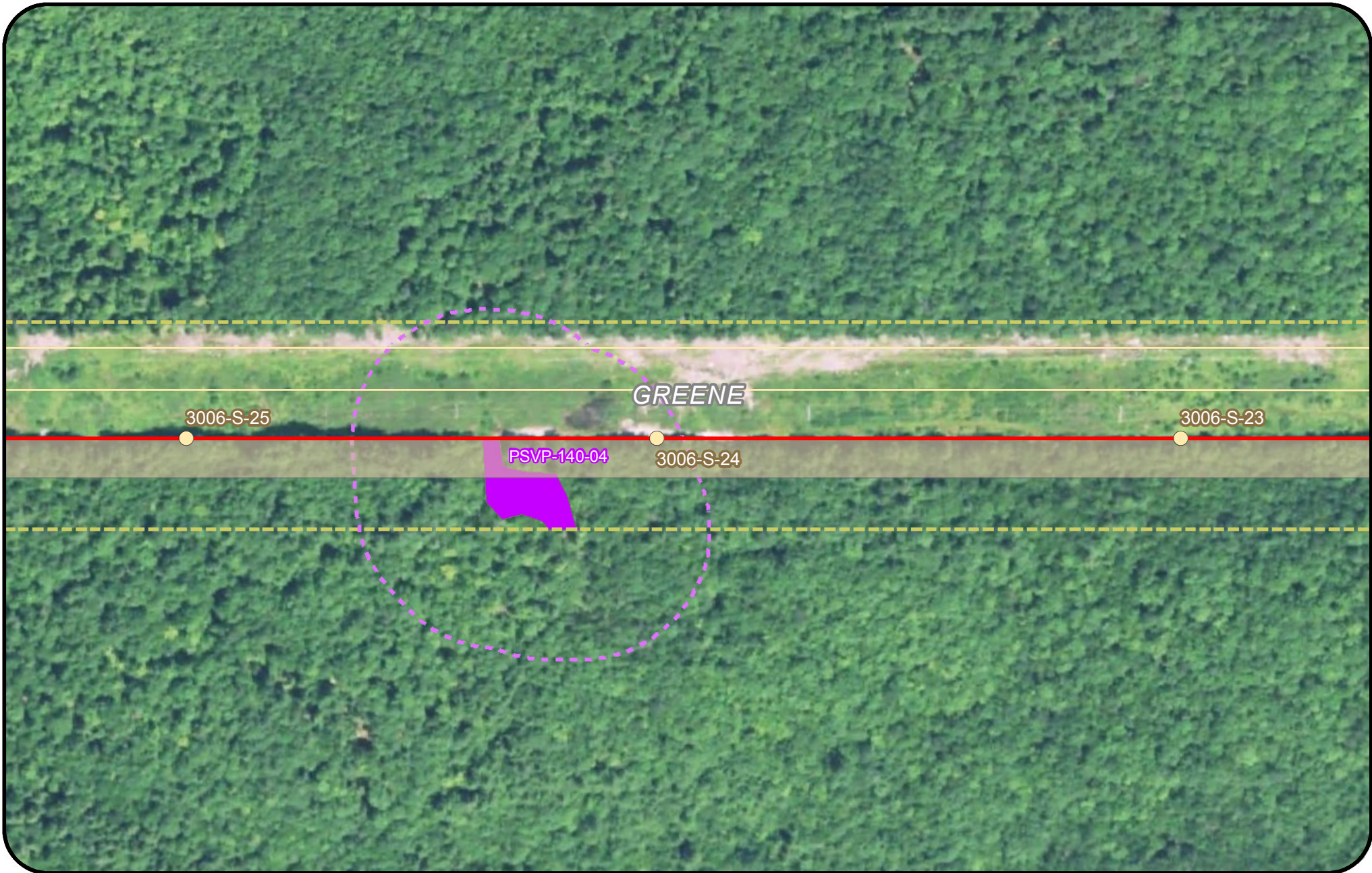
**Legend**

- CMP Ownership / Easement Extent
- Project Centerline
- Proposed Structures
- Town Boundary
- SVP
- PSVP
- SVP and PSVP Buffer (250')
- Clearing Limits
- Existing Transmission Line
- Substation Limit of Disturbance
- Substation

**New England  
Clean Energy  
Connect**  
SVP and PSVP Series  
Segment 3







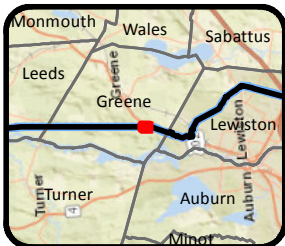

**Legend**

-  CMP Ownership / Easement Extent
-  Project Centerline
-  Proposed Structures
-  Town Boundary
-  SVP
-  PSVP
-  SVP and PSVP Buffer (250')
-  Clearing Limits
-  Existing Transmission Line
-  Substation Limit of Disturbance
-  Substation

**New England  
Clean Energy  
Connect**  
SVP and PSVP Series  
Segment 3







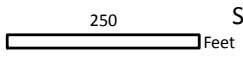
**Legend**

-  CMP Ownership / Easement Extent
-  Project Centerline
-  Proposed Structures
-  Town Boundary
-  SVP
-  PSVP
-  SVP and PSVP Buffer (250')
-  Clearing Limits
-  Existing Transmission Line
-  Substation Limit of Disturbance
-  Substation

**New England Clean Energy Connect**

SVP and PSVP Series












Segment 3



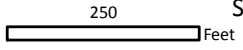




**Legend**

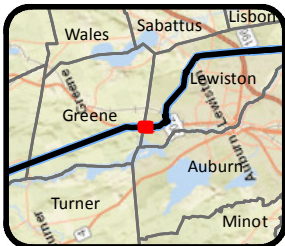
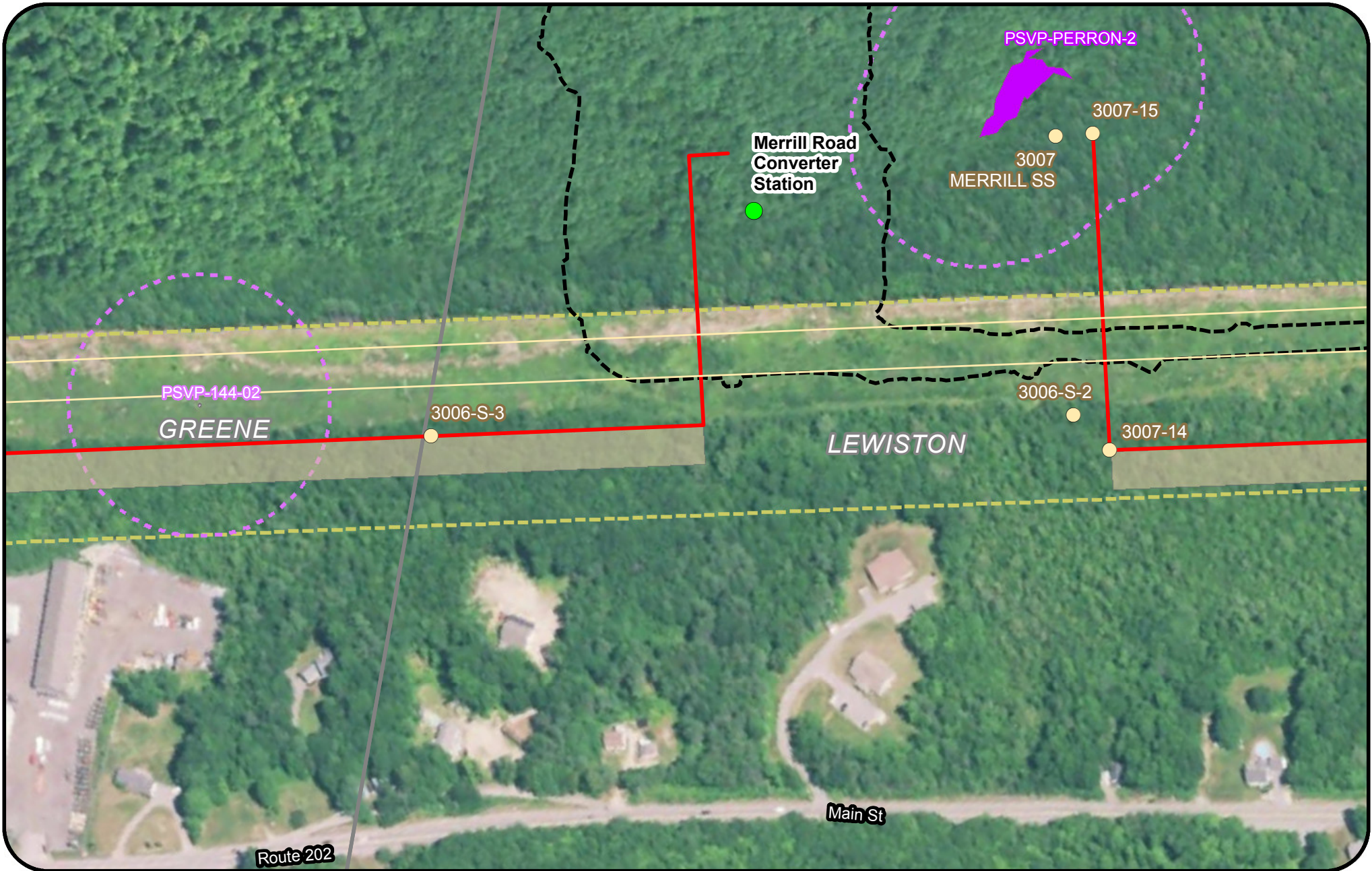
-  CMP Ownership / Easement Extent
-  Project Centerline
-  Proposed Structures
-  Town Boundary
-  SVP
-  PSVP
-  SVP and PSVP Buffer (250')
-  Clearing Limits
-  Substation Limit of Disturbance
-  Substation
-  Existing Transmission Line

**New England  
Clean Energy  
Connect**  
SVP and PSVP Series  
Segment 3




**CENTRAL MAINE  
POWER**



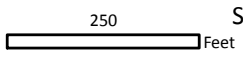


**Legend**

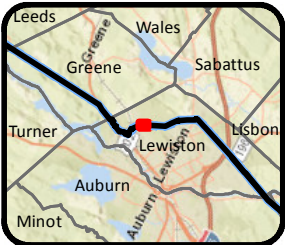
- CMP Ownership / Easement Extent
- Project Centerline
- Proposed Structures
- Town Boundary
- SVP
- PSVP
- SVP and PSVP Buffer (250')
- Clearing Limits
- Existing Transmission Line
- Substation Limit of Disturbance
- Substation

**New England Clean Energy Connect**  
SVP and PSVP Series












Segment 3



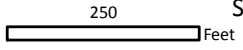




**Legend**

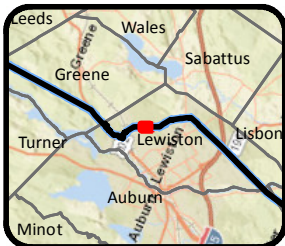
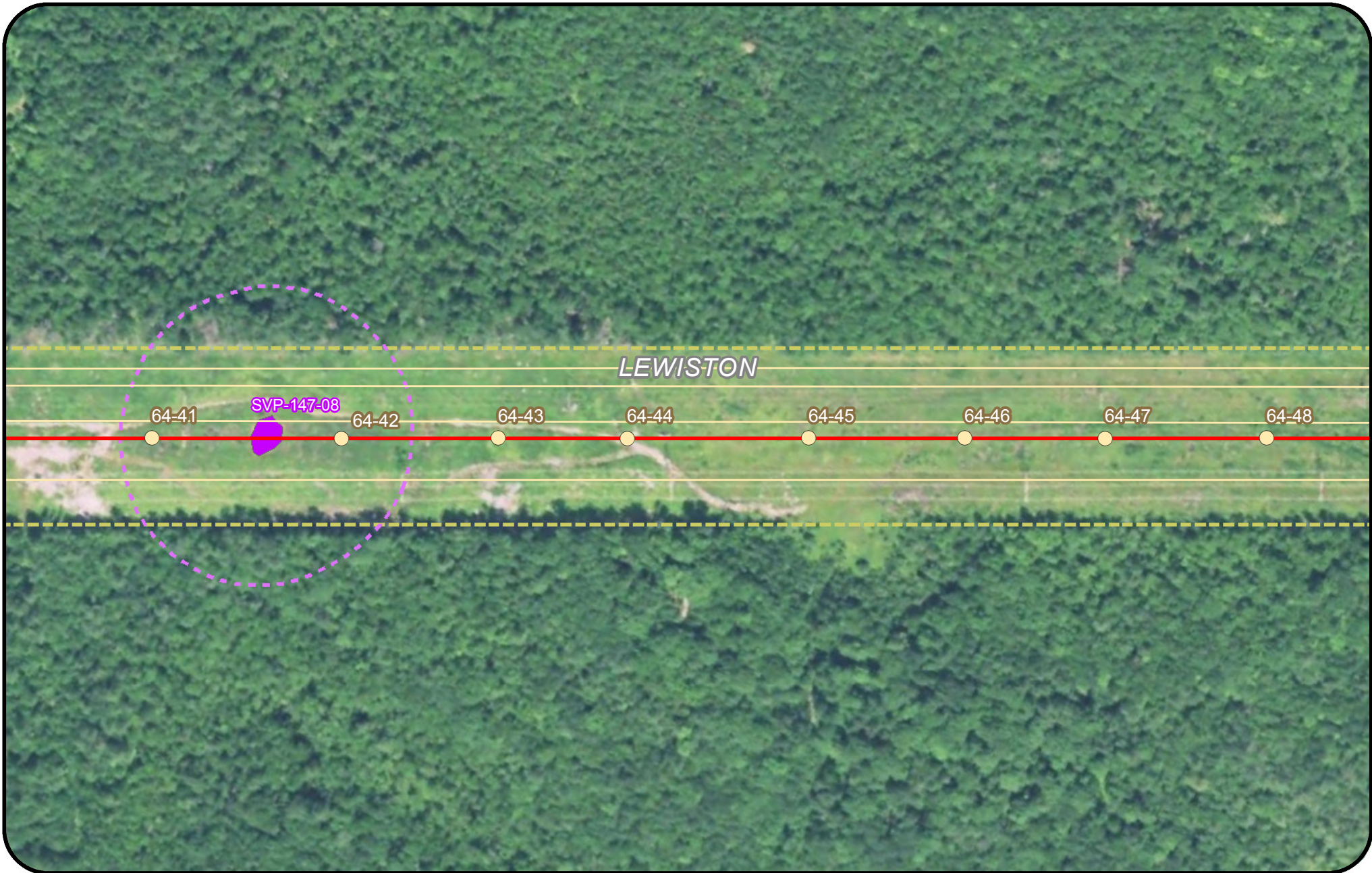
-  CMP Ownership / Easement Extent
-  Project Centerline
-  Proposed Structures
-  Town Boundary
-  SVP
-  PSVP
-  SVP and PSVP Buffer (250')
-  Clearing Limits
-  Existing Transmission Line
-  Substation Limit of Disturbance
-  Substation

**New England Clean Energy Connect**  
 SVP and PSVP Series  
 Segment 4




Page 56 of 66 9/22/2017





**Legend**

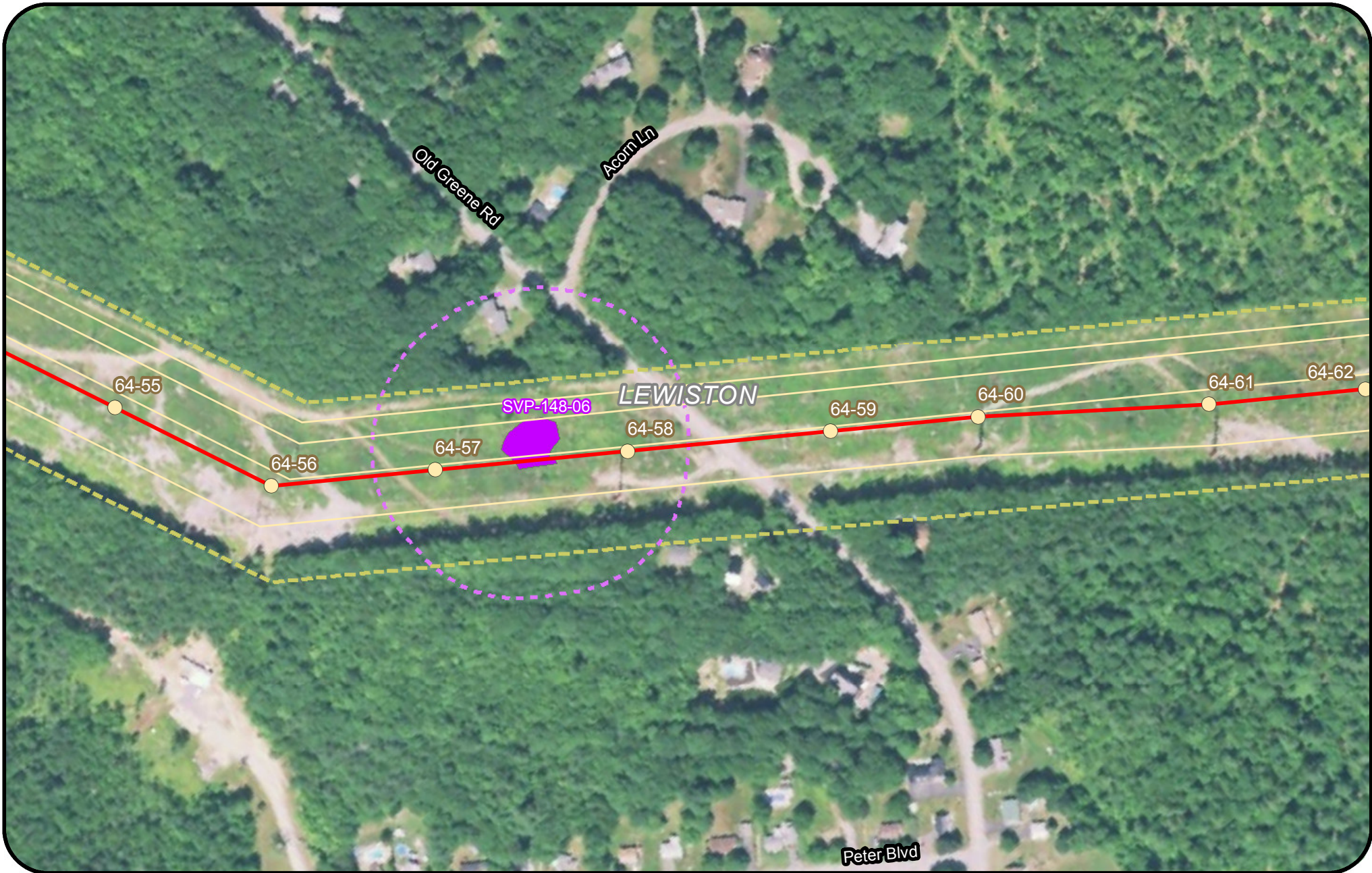
	CMP Ownership / Easement Extent		SVP		Existing Transmission Line
	Project Centerline		PSVP		Substation Limit of Disturbance
	Proposed Structures		SVP and PSVP Buffer (250')		Substation
	Town Boundary		Clearing Limits		

**New England Clean Energy Connect**  
 SVP and PSVP Series  
 Segment 4

250 Feet

**CENTRAL MAINE POWER**





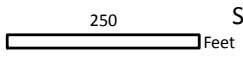
**Legend**

-  CMP Ownership / Easement Extent
-  Project Centerline
-  Proposed Structures
-  Town Boundary
-  SVP
-  PSVP
-  SVP and PSVP Buffer (250')
-  Clearing Limits
-  Substation Limit of Disturbance
-  Substation
-  Existing Transmission Line

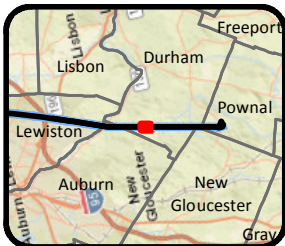
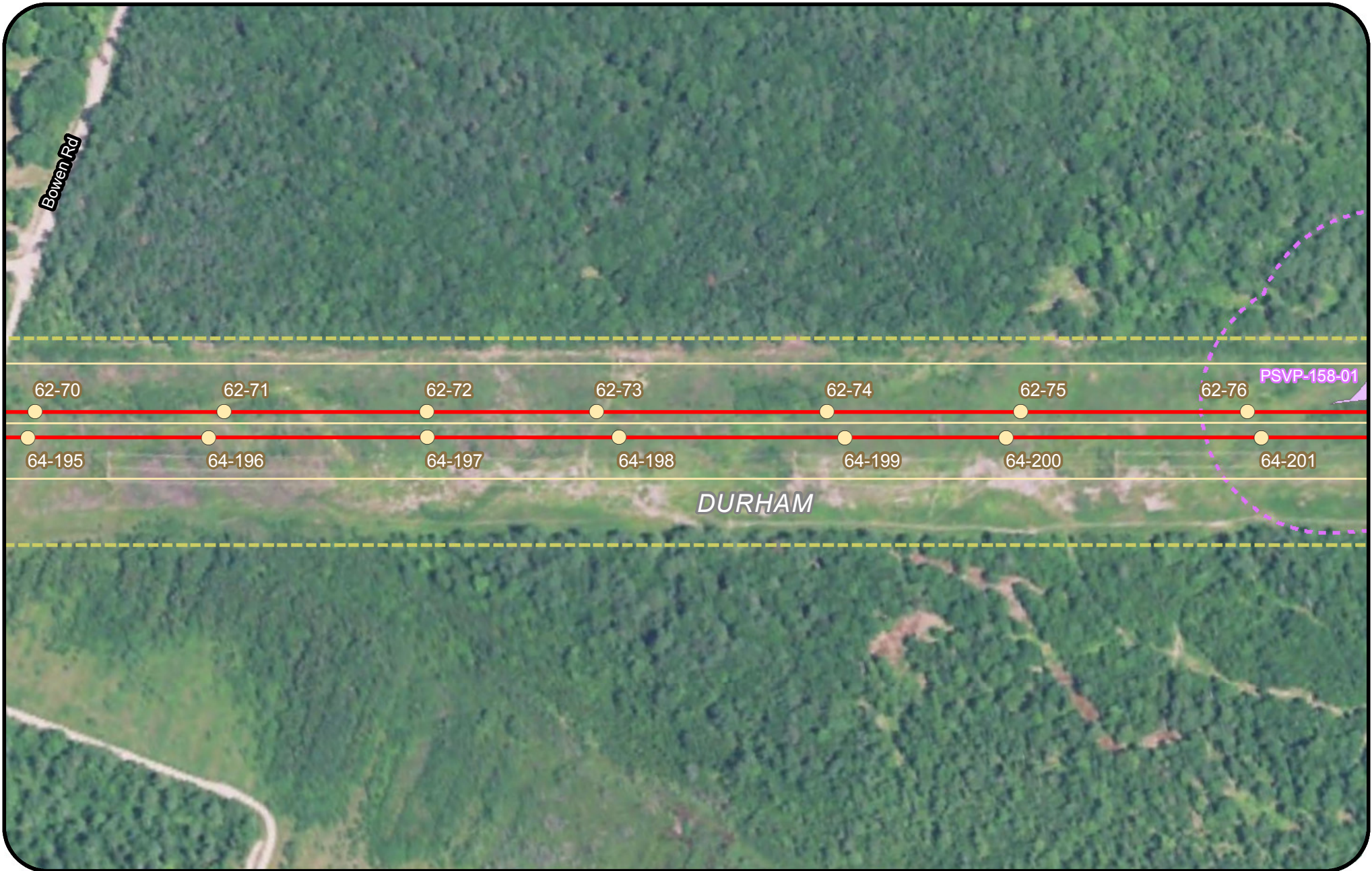
**New England Clean Energy Connect**

SVP and PSVP Series

Segment 4







**Legend**

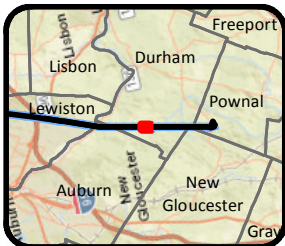
	CMP Ownership / Easement Extent		SVP		Existing Transmission Line
	Project Centerline		PSVP		Substation Limit of Disturbance
	Proposed Structures		SVP and PSVP Buffer (250')		Substation
	Town Boundary		Clearing Limits		

**New England Clean Energy Connect**  
 SVP and PSVP Series  
 Segment 4

250 Feet

CENTRAL MAINE  
POWER





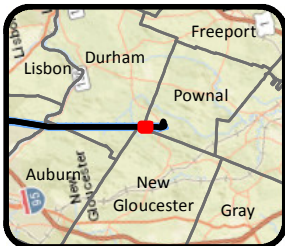
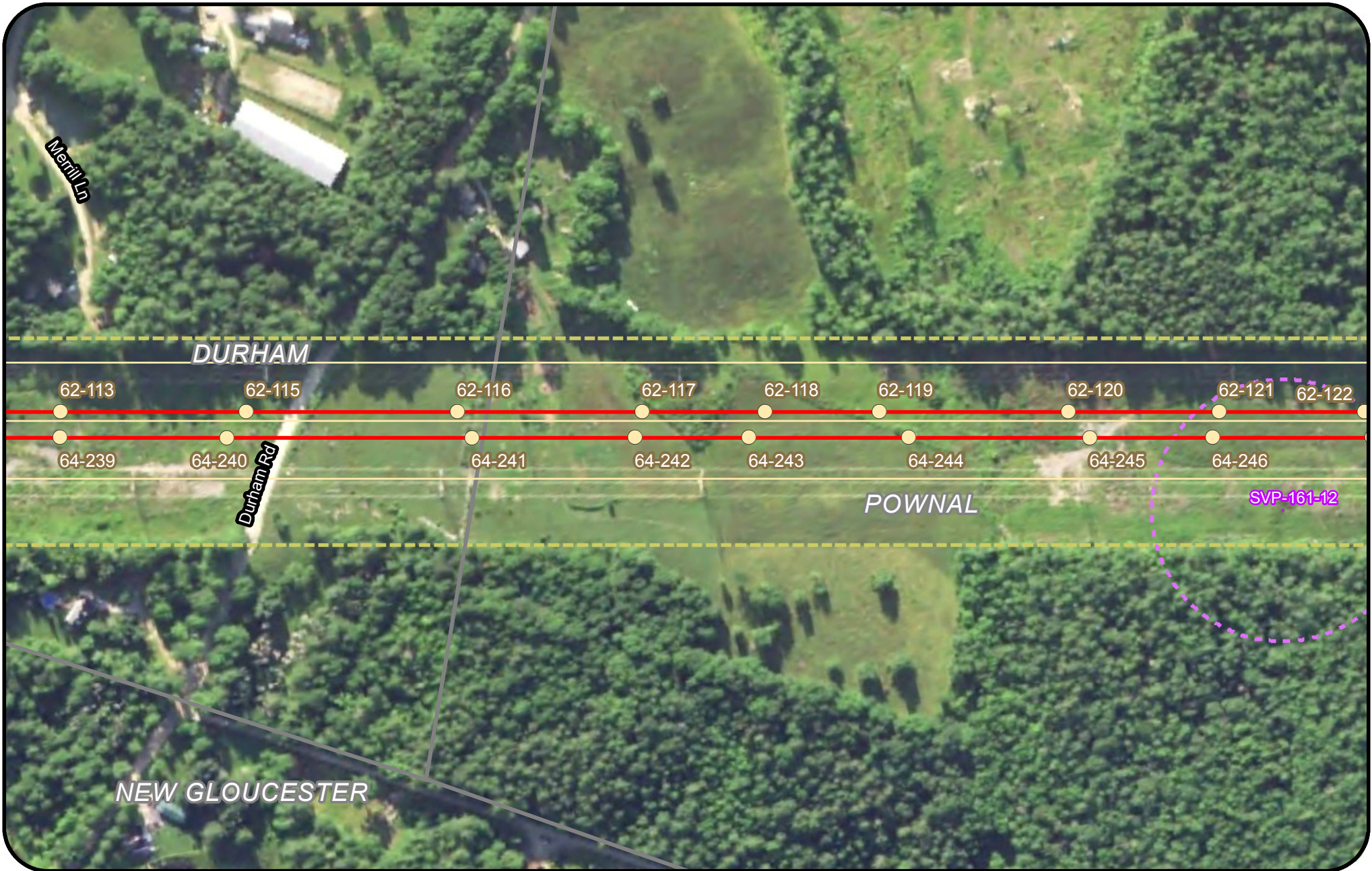
**Legend**

-  CMP Ownership / Easement Extent
-  Project Centerline
-  Proposed Structures
-  Town Boundary
-  SVP
-  PSVP
-  SVP and PSVP Buffer (250')
-  Clearing Limits
-  Substation Limit of Disturbance
-  Substation
-  Existing Transmission Line

**New England  
Clean Energy  
Connect**  
SVP and PSVP Series  
Segment 4







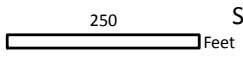
**Legend**

-  CMP Ownership / Easement Extent
-  Project Centerline
-  Proposed Structures
-  Town Boundary
-  SVP
-  PSVP
-  SVP and PSVP Buffer (250')
-  Clearing Limits
-  Existing Transmission Line
-  Substation Limit of Disturbance
-  Substation

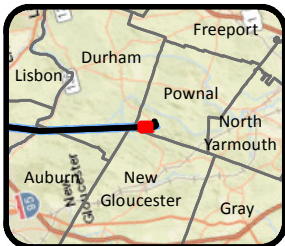
**New England Clean Energy Connect**

SVP and PSVP Series

Segment 4





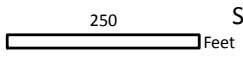
**Legend**

- CMP Ownership / Easement Extent
- Project Centerline
- Proposed Structures
- Town Boundary
- SVP
- PSVP
- SVP and PSVP Buffer (250')
- Clearing Limits
- Existing Transmission Line
- Substation Limit of Disturbance
- Substation

**New England Clean Energy Connect**

SVP and PSVP Series

Segment 4



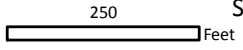




**Legend**

- CMP Ownership / Easement Extent
- Project Centerline
- Proposed Structures
- Town Boundary
- SVP
- PSVP
- SVP and PSVP Buffer (250')
- Clearing Limits
- Existing Transmission Line
- Substation Limit of Disturbance
- Substation

**New England  
Clean Energy  
Connect**  
SVP and PSVP Series  
Segment 5



Page 63 of 66 9/22/2017





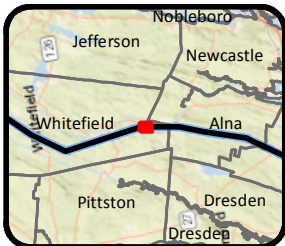
**Legend**

-  CMP Ownership / Easement Extent
-  Project Centerline
-  Proposed Structures
-  Town Boundary
-  SVP
-  PSVP
-  SVP and PSVP Buffer (250')
-  Clearing Limits
-  Existing Transmission Line
-  Substation Limit of Disturbance
-  Substation

**New England  
Clean Energy  
Connect**  
SVP and PSVP Series  
Segment 5







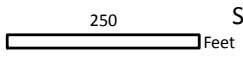
**Legend**

-  CMP Ownership / Easement Extent
-  Project Centerline
-  Proposed Structures
-  Town Boundary
-  SVP
-  PSVP
-  SVP and PSVP Buffer (250')
-  Clearing Limits
-  Existing Transmission Line
-  Substation Limit of Disturbance
-  Substation

**New England Clean Energy Connect**


SVP and PSVP Series

Segment 5




Page 65 of 66 9/22/2017





**Legend**

-  CMP Ownership / Easement Extent
-  Project Centerline
-  Proposed Structures
-  Town Boundary
-  SVP
-  PSVP
-  SVP and PSVP Buffer (250')
-  Clearing Limits
-  Existing Transmission Line
-  Substation Limit of Disturbance
-  Substation

**New England  
Clean Energy  
Connect**  
SVP and PSVP Series  
Segment 5




Page 66 of 66 9/22/2017