

**BEATTIE TWP**

**MERRILL STRIP TWP**



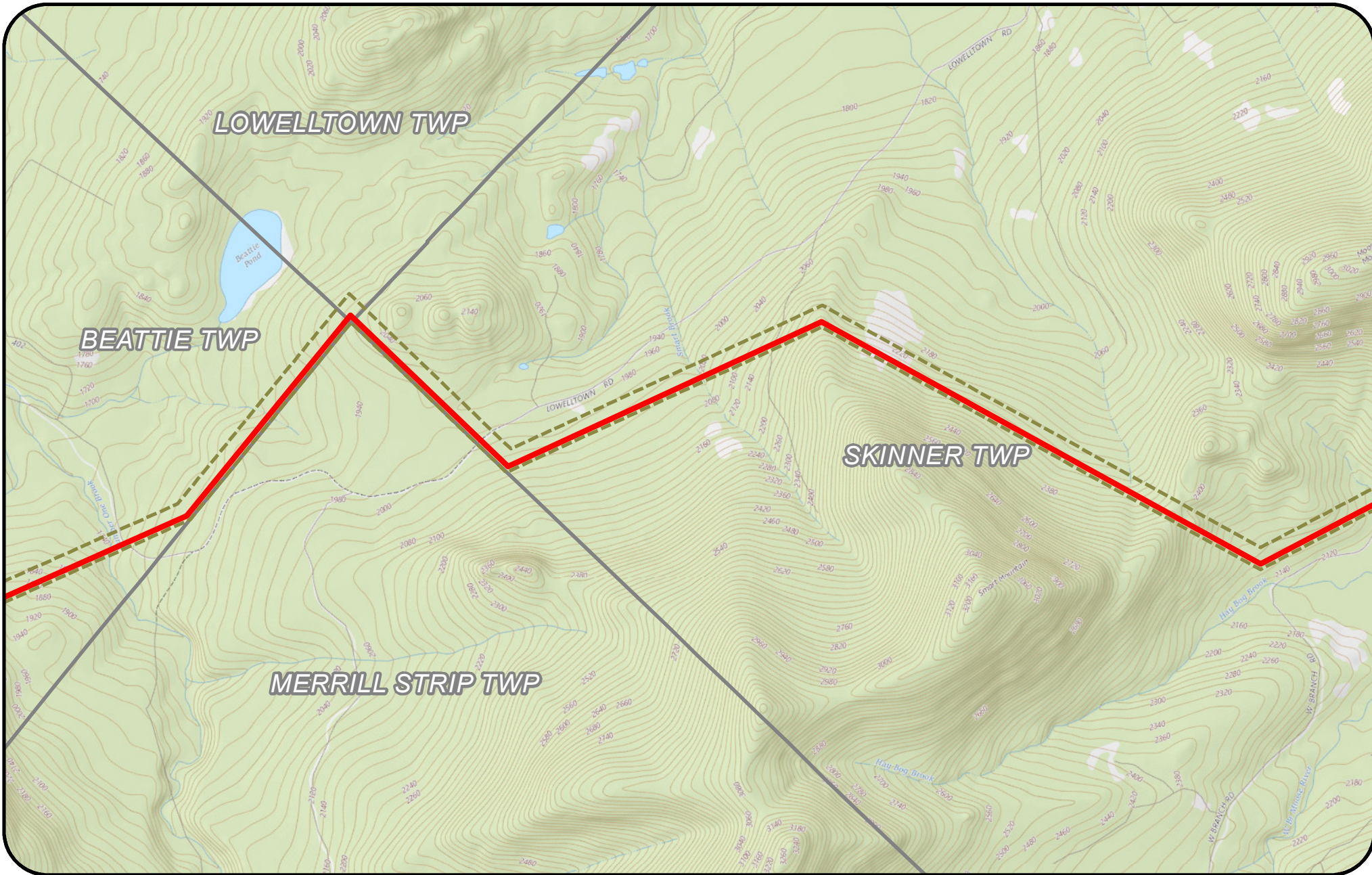
**Legend**

- CMP Ownership / Easement Extent
- Project Centerline
- Substation Limit of Disturbance
- Substation
- Town Boundary

USGS Quad(s) :  
Merrill Mountain, Boundary Pond

**New England Clean Energy Connect**  
USGS Series  
Segment 1  
2,000 Feet

**CENTRAL MAINE POWER**



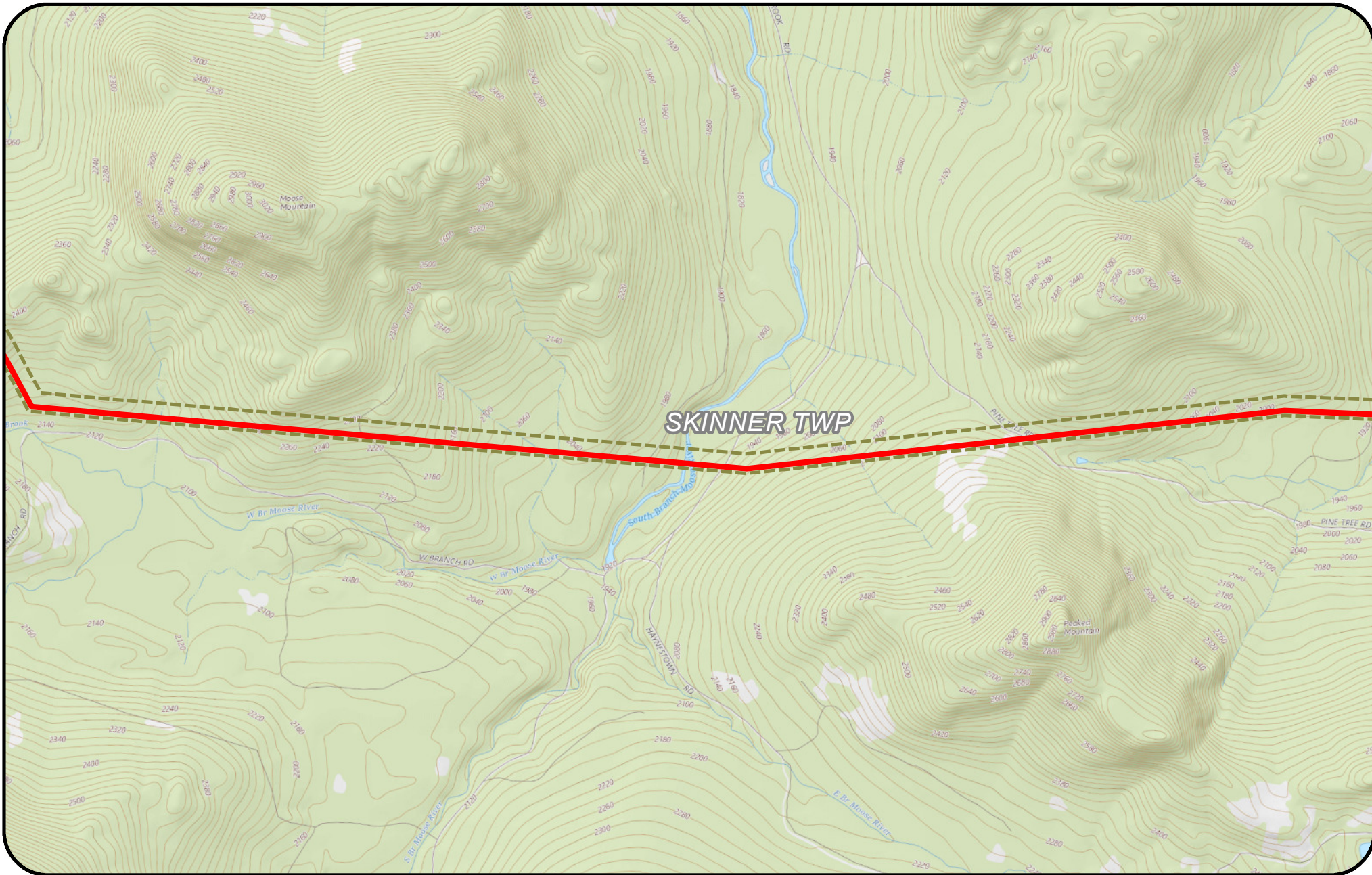
**Legend**

- CMP Ownership / Easement Extent
- Project Centerline
- Substation Limit of Disturbance
- Substation
- Town Boundary

USGS Quad(s) :  
Kibby Mountain, Skinner, Merrill Mountain, Boundary Pond

**New England  
Clean Energy  
Connect**  
USGS Series  
Segment 1  
2,000 Feet






**CENTRAL MAINE  
POWER**



**SKINNER TWP**




**Legend**

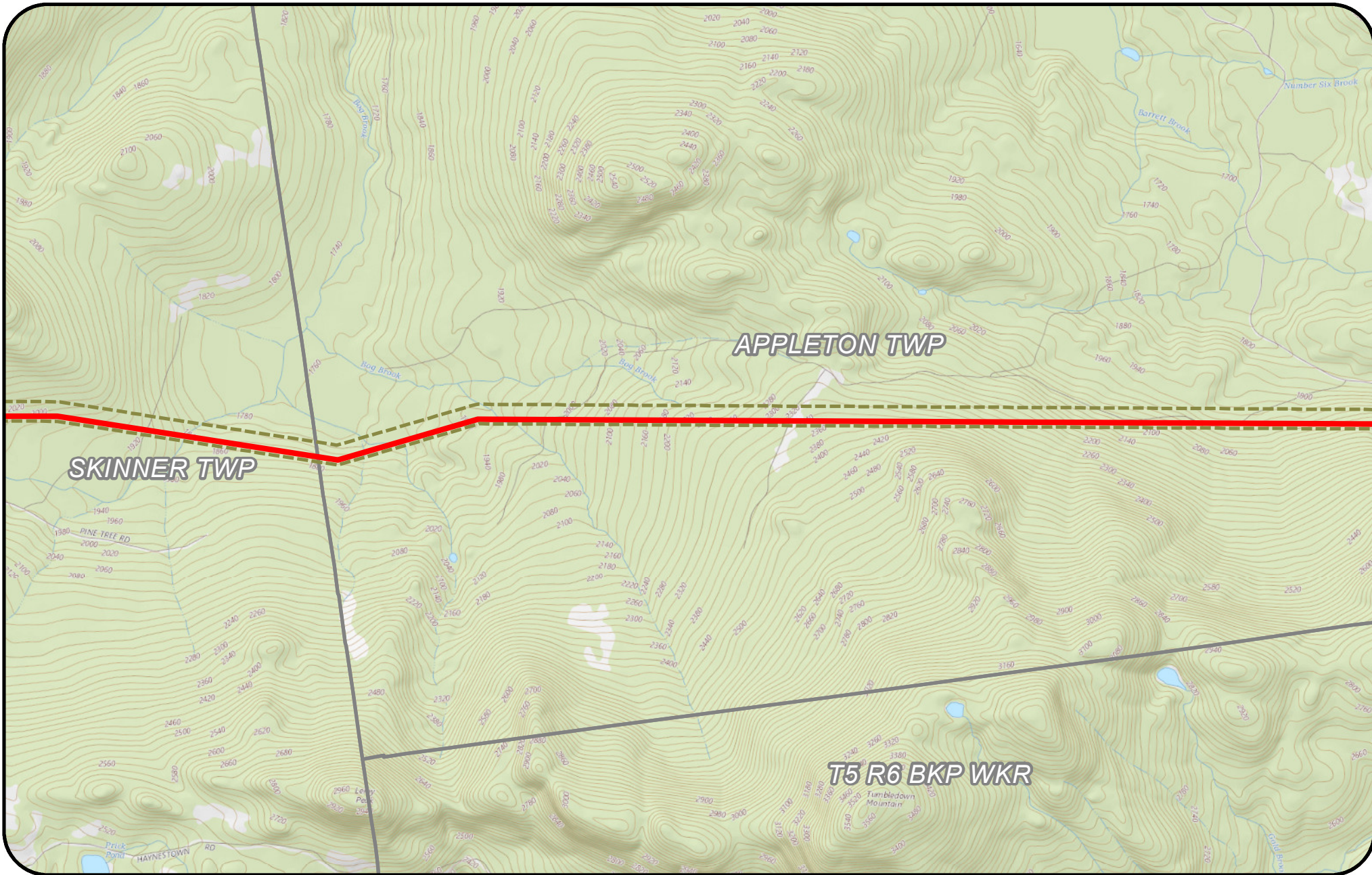
-  CMP Ownership / Easement Extent
-  Project Centerline
-  Town Boundary
-  Substation Limit of Disturbance
-  Substation

USGS Quad(s) :  
Kibby Mountain



**New England  
Clean Energy  
Connect**  
USGS Series  
Segment 1  
2,000





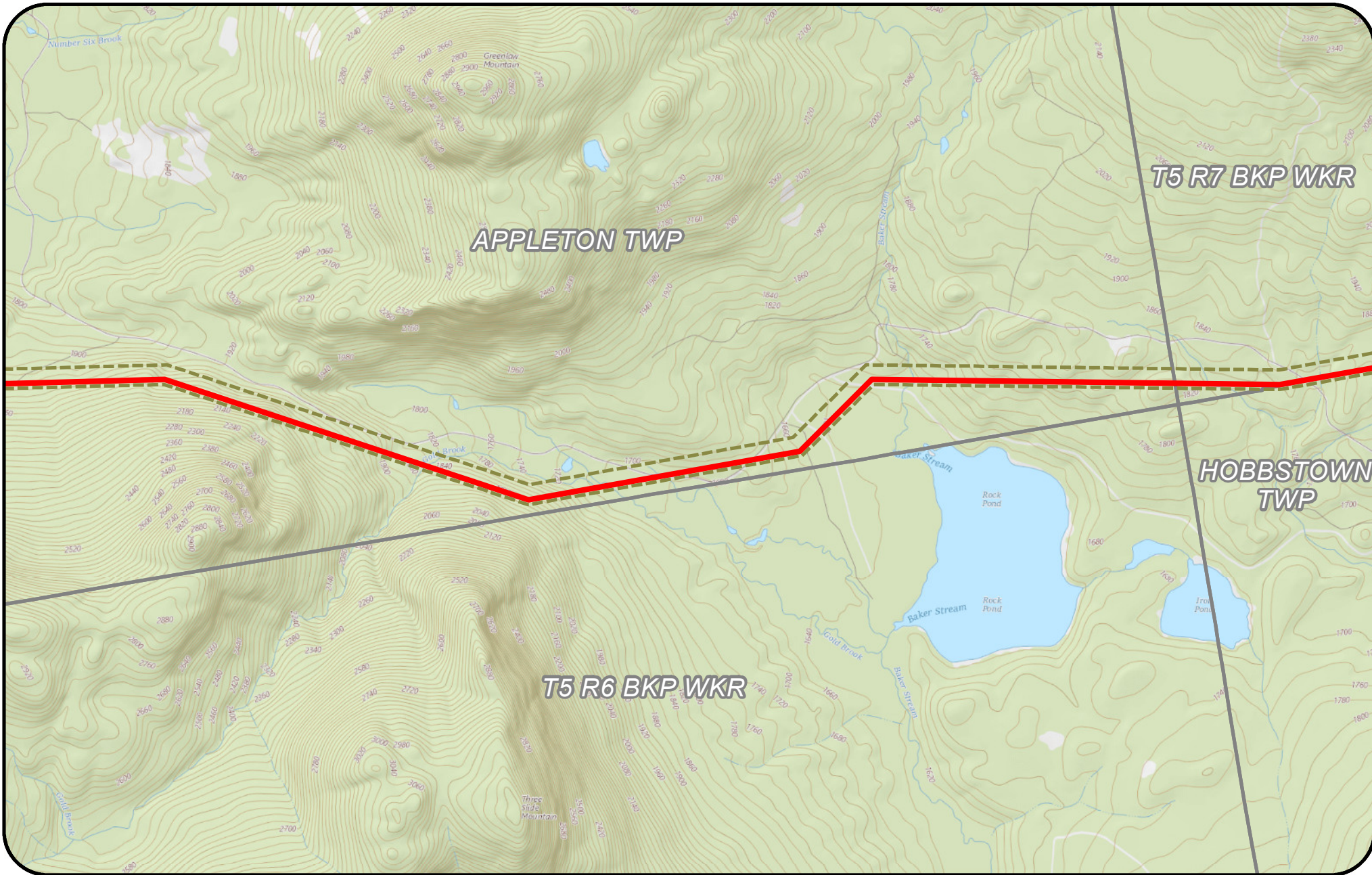
**Legend**

- CMP Ownership / Easement Extent
- Project Centerline
- Town Boundary
- Substation Limit of Disturbance
- Substation

USGS Quad(s) :  
Kibby Mountain, Tumbledown Mountain

**New England Clean Energy Connect**  
USGS Series Segment 1  
2,000 Feet

CENTRAL MAINE  
POWER



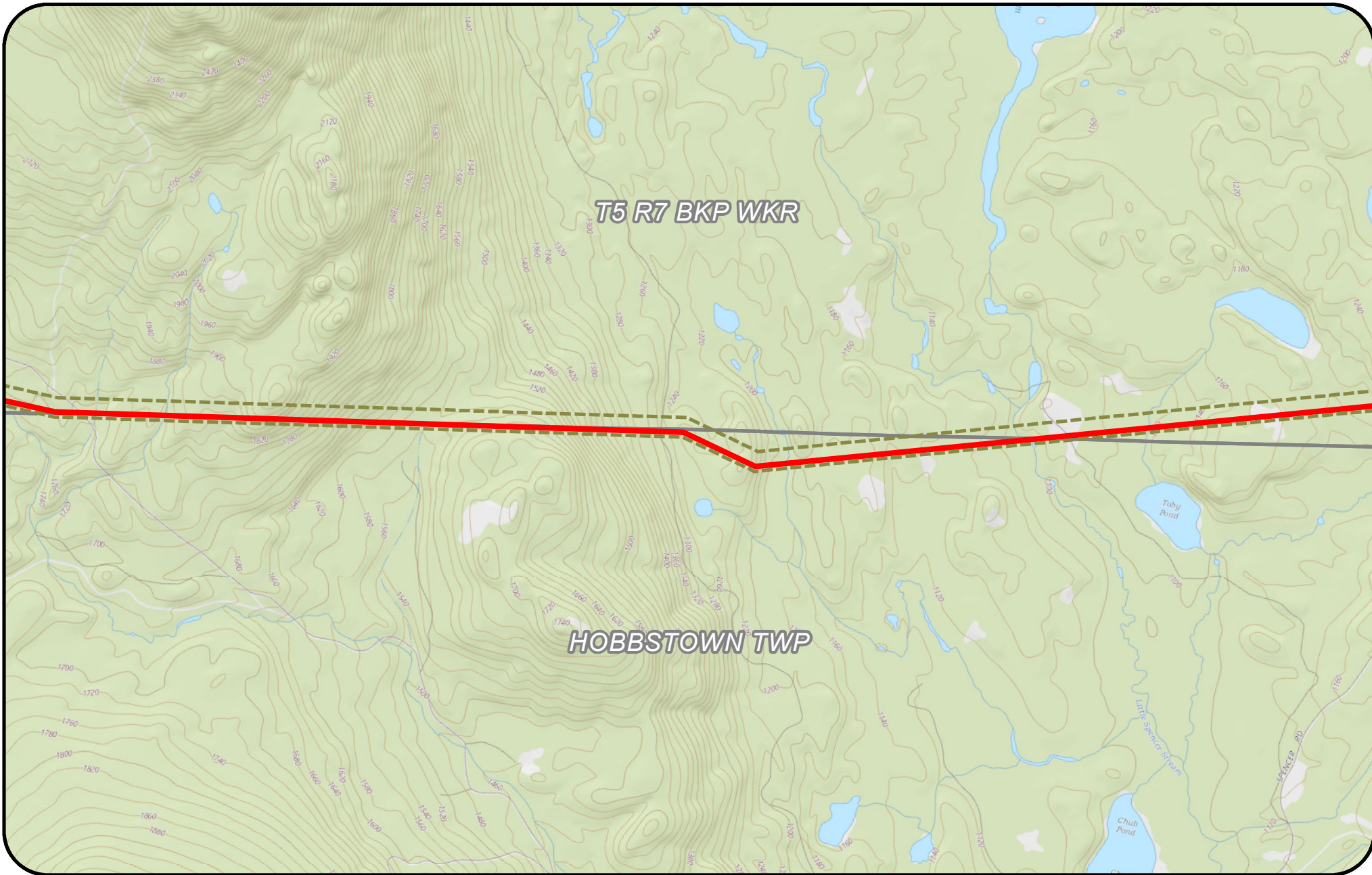
**Legend**

- CMP Ownership / Easement Extent
- Project Centerline
- Town Boundary
- Substation Limit of Disturbance
- Substation

USGS Quad(s) :  
Tumbledown Mountain, Spencer Lake

**New England  
Clean Energy  
Connect**  
USGS Series  
Segment 1  
2,000 Feet

**CENTRAL MAINE  
POWER**



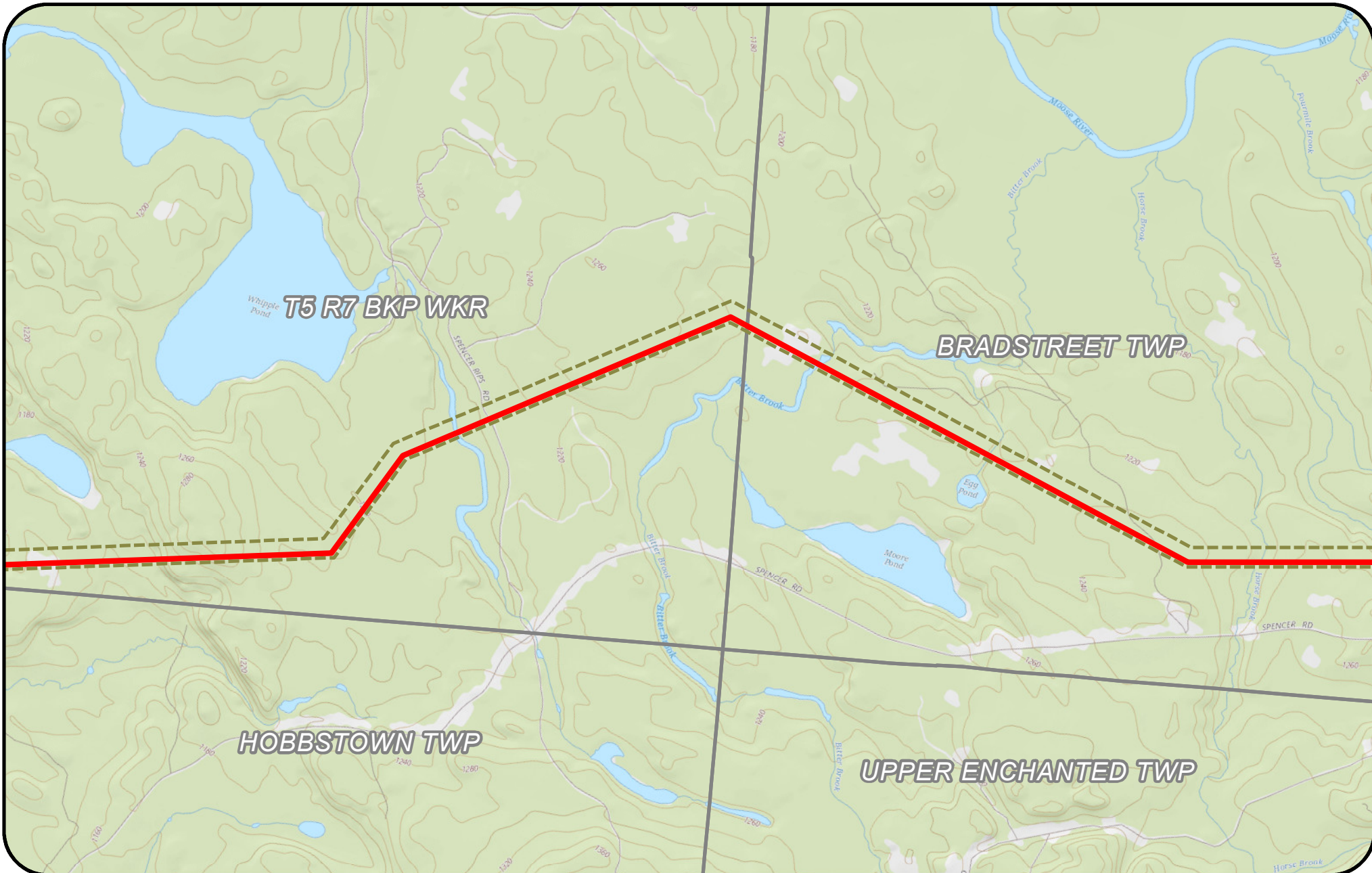
**Legend**

- CMP Ownership / Easement Extent
- Project Centerline
- Town Boundary
- Substation Limit of Disturbance
- Substation

USGS Quad(s) :  
Tumbledown Mountain, Spencer Lake

**New England Clean Energy Connect**  
USGS Series  
Segment 1  
2,000 Feet

CENTRAL MAINE  
POWER



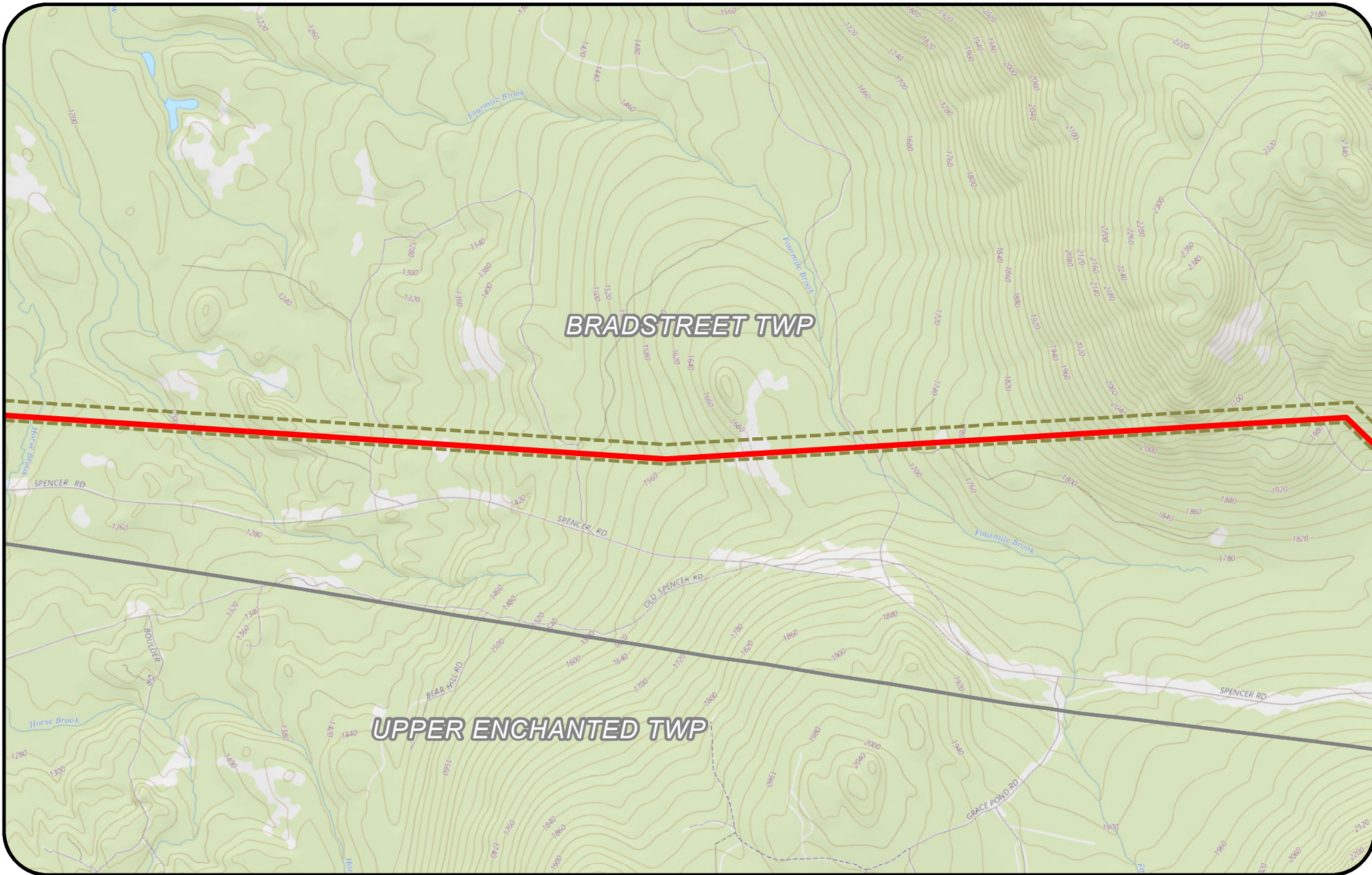
**Legend**

- CMP Ownership / Easement Extent
- Project Centerline
- Town Boundary
- Substation Limit of Disturbance
- Substation

USGS Quad(s) :  
Attean Pond, Spencer Lake, Enchanted Pond, Catheart Mountain

**New England Clean Energy Connect**  
 USGS Series Segment 1  
 2,000 Feet

**CENTRAL MAINE POWER**








**BRADSTREET TWP**

**UPPER ENCHANTED TWP**



**Legend**

-  CMP Ownership / Easement Extent
-  Project Centerline
-  Town Boundary
-  Substation Limit of Disturbance
-  Substation

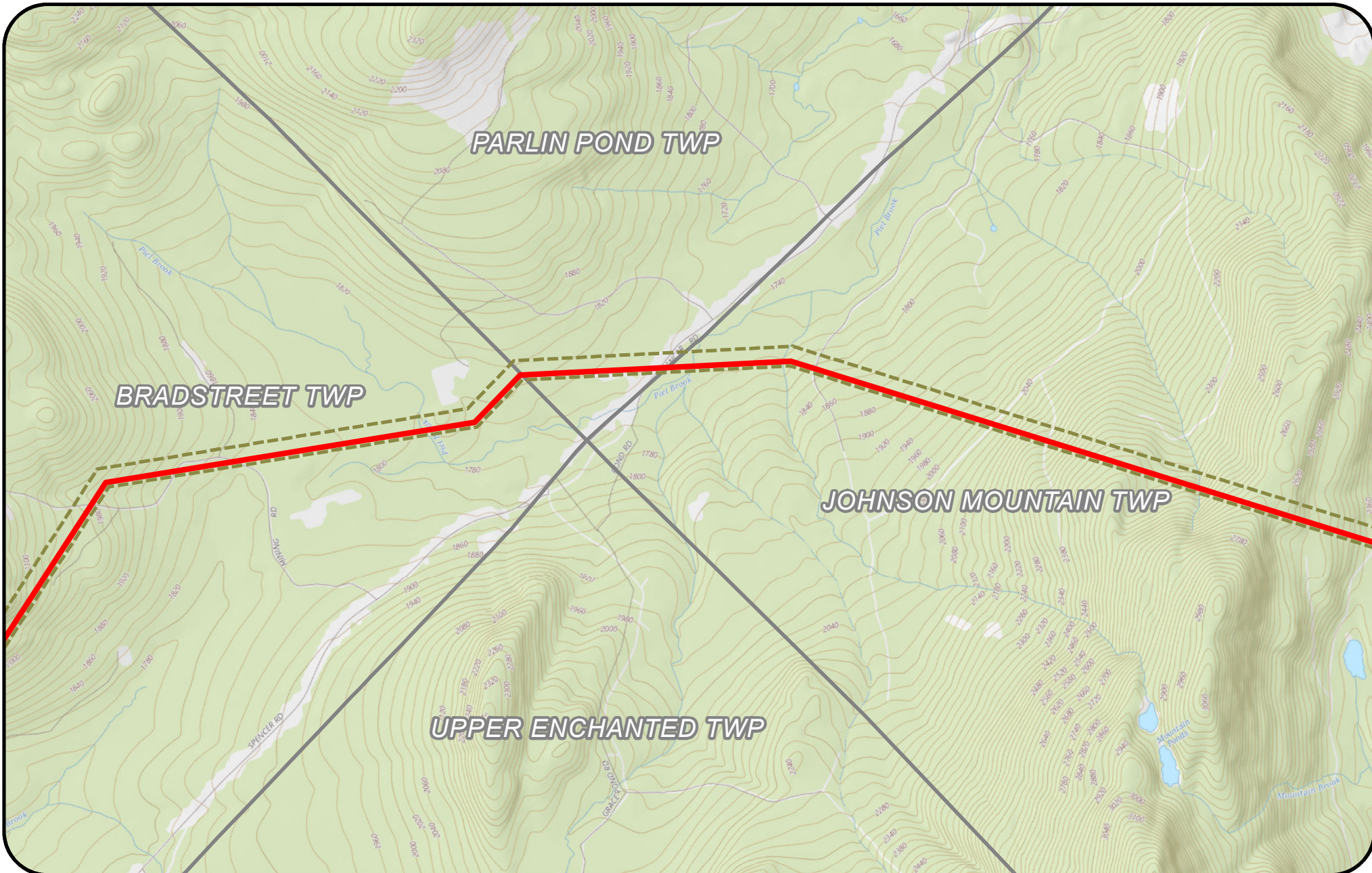


**New England  
Clean Energy  
Connect**  
USGS Series  
Segment 1  
2,000  
Feet

USGS Quad(s) :  
Enchanted Pond, Cathart Mountain







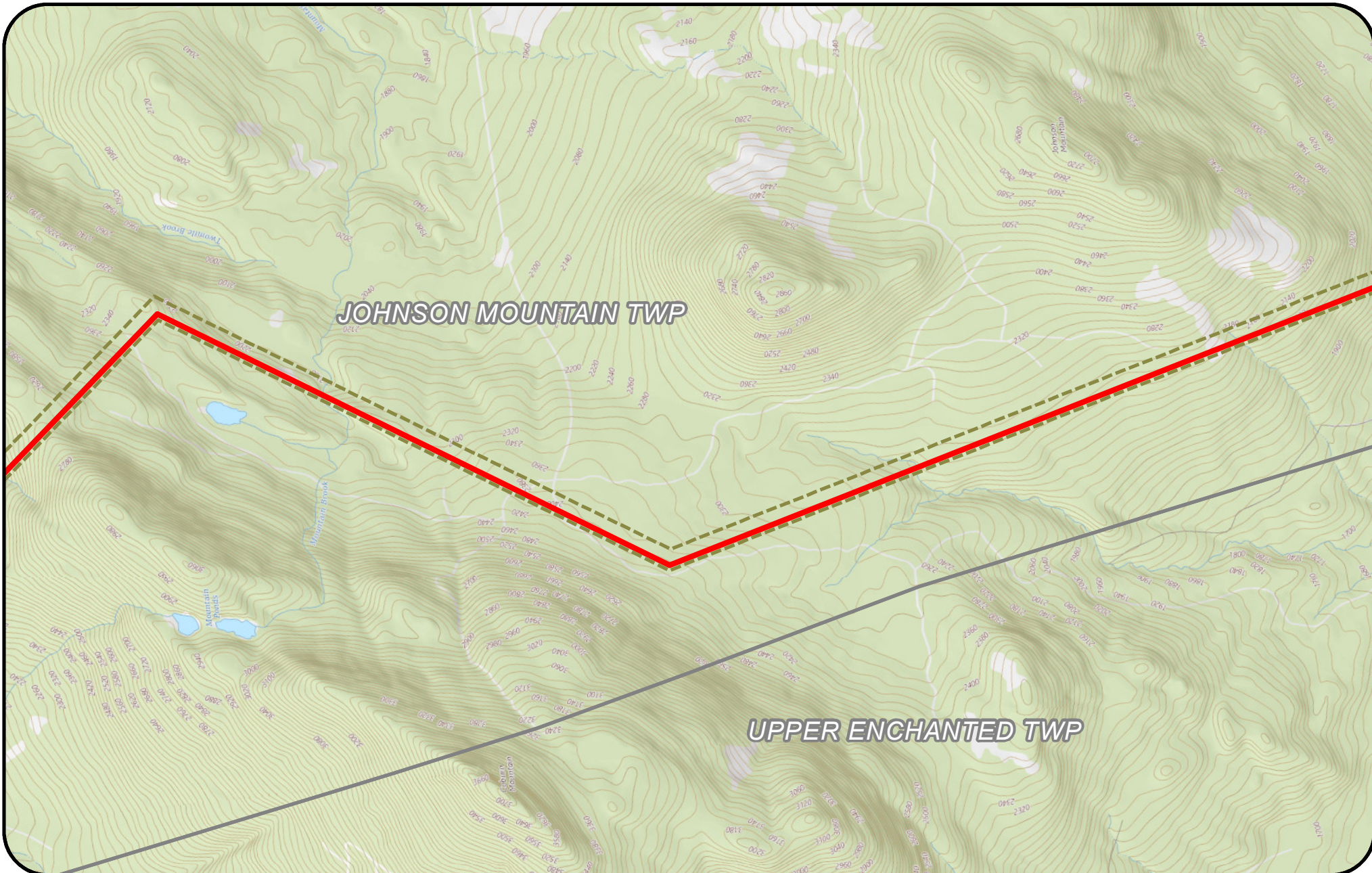
**Legend**

- CMP Ownership / Easement Extent
- Project Centerline
- Town Boundary
- Substation Limit of Disturbance
- Substation

USGS Quad(s) :  
Long Pond, Enchanted Pond, Johnson Mountain, Catheart Mountain

**New England  
Clean Energy  
Connect**  
USGS Series  
Segment 1  
2,000 Feet

**CENTRAL MAINE  
POWER**



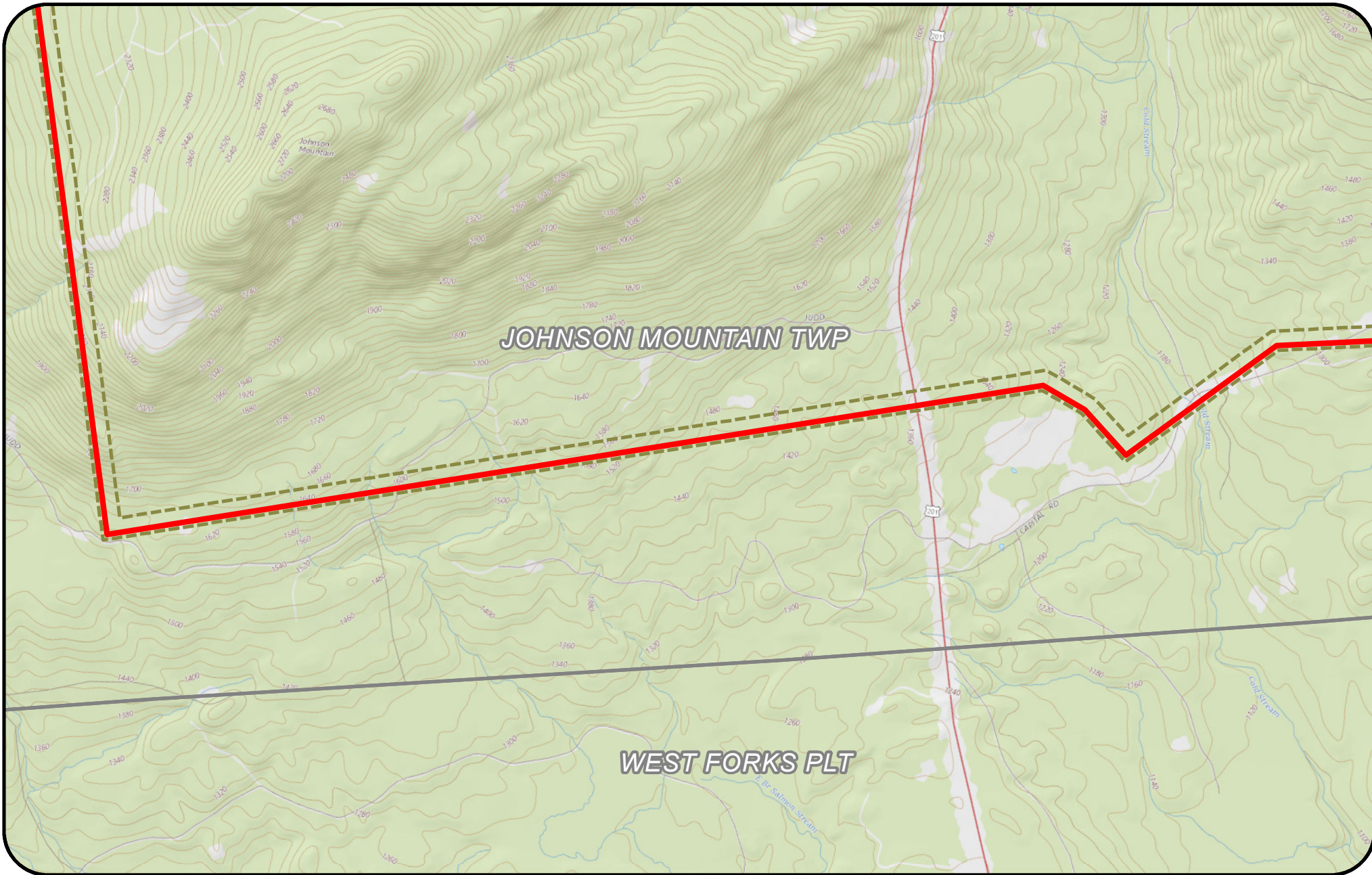
**Legend**

- CMP Ownership / Easement Extent
- Project Centerline
- Town Boundary
- Substation Limit of Disturbance
- Substation






USGS Quad(s) :  
Enchanted Pond, Johnson Mountain

**New England Clean Energy Connect**  
USGS Series  
Segment 1  
2,000 Feet

**CENTRAL MAINE POWER**




**Legend**

-  CMP Ownership / Easement Extent
-  Project Centerline
-  Town Boundary
-  Substation Limit of Disturbance
-  Substation

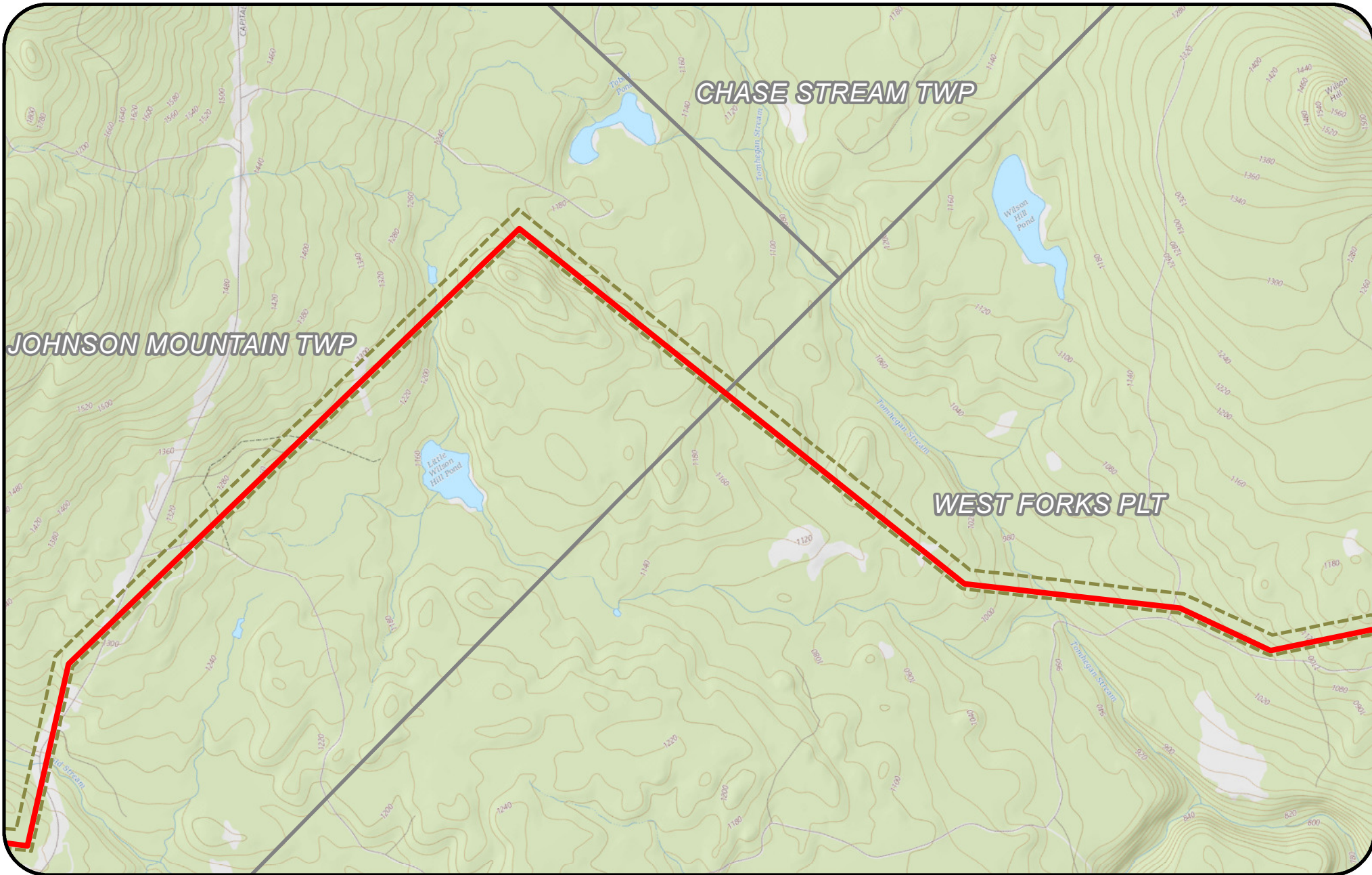
USGS Quad(s) :  
Johnson Mountain



**New England  
Clean Energy  
Connect**  
USGS Series  
Segment 1  
2,000  
 Feet



**CENTRAL MAINE  
POWER**



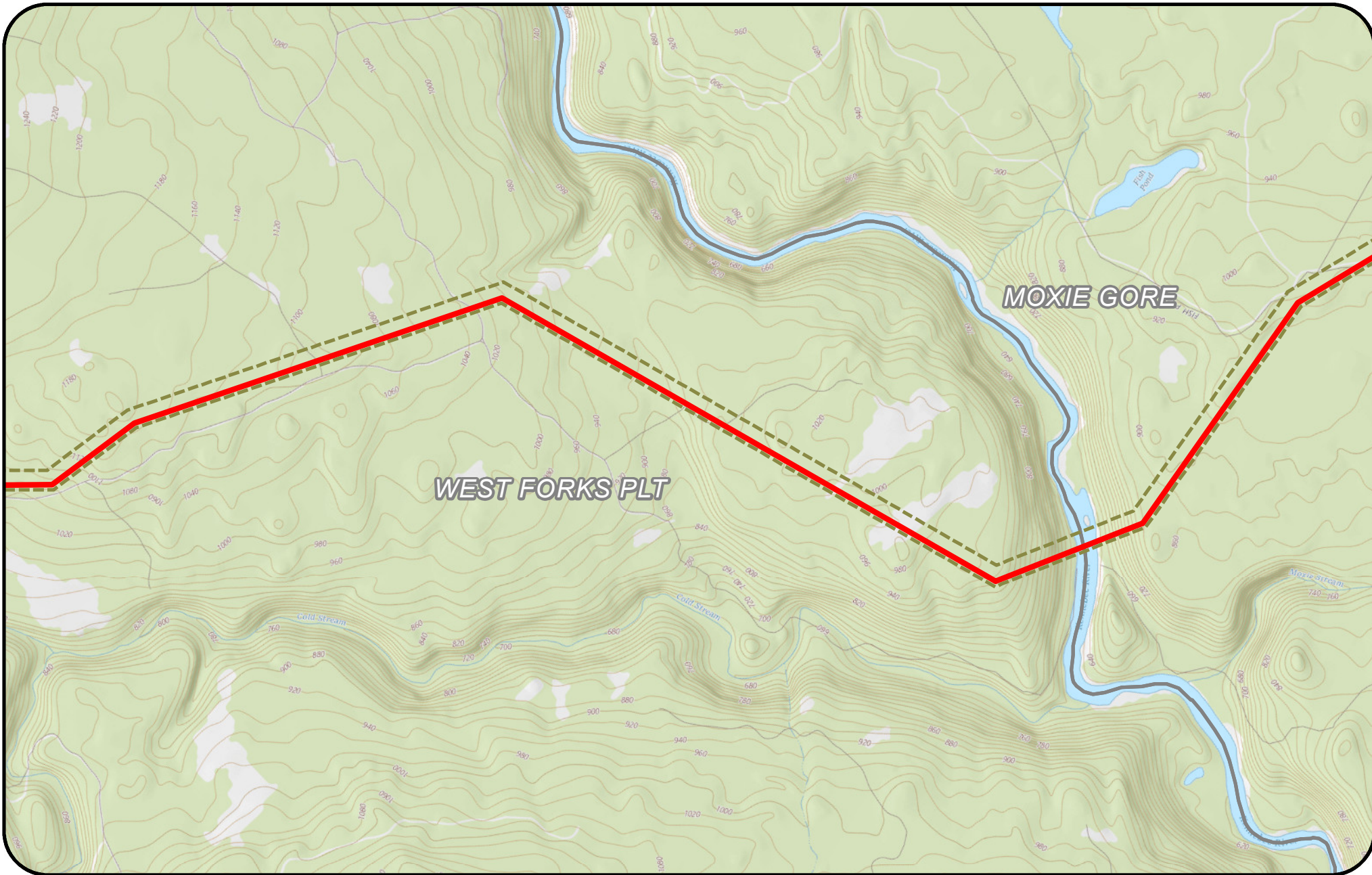
**Legend**

- CMP Ownership / Easement Extent
- Project Centerline
- Town Boundary
- Substation Limit of Disturbance
- Substation

USGS Quad(s) :  
Black Brook Pond, Johnson Mountain

**New England Clean Energy Connect**  
USGS Series Segment 1  
2,000 Feet

**CENTRAL MAINE POWER**



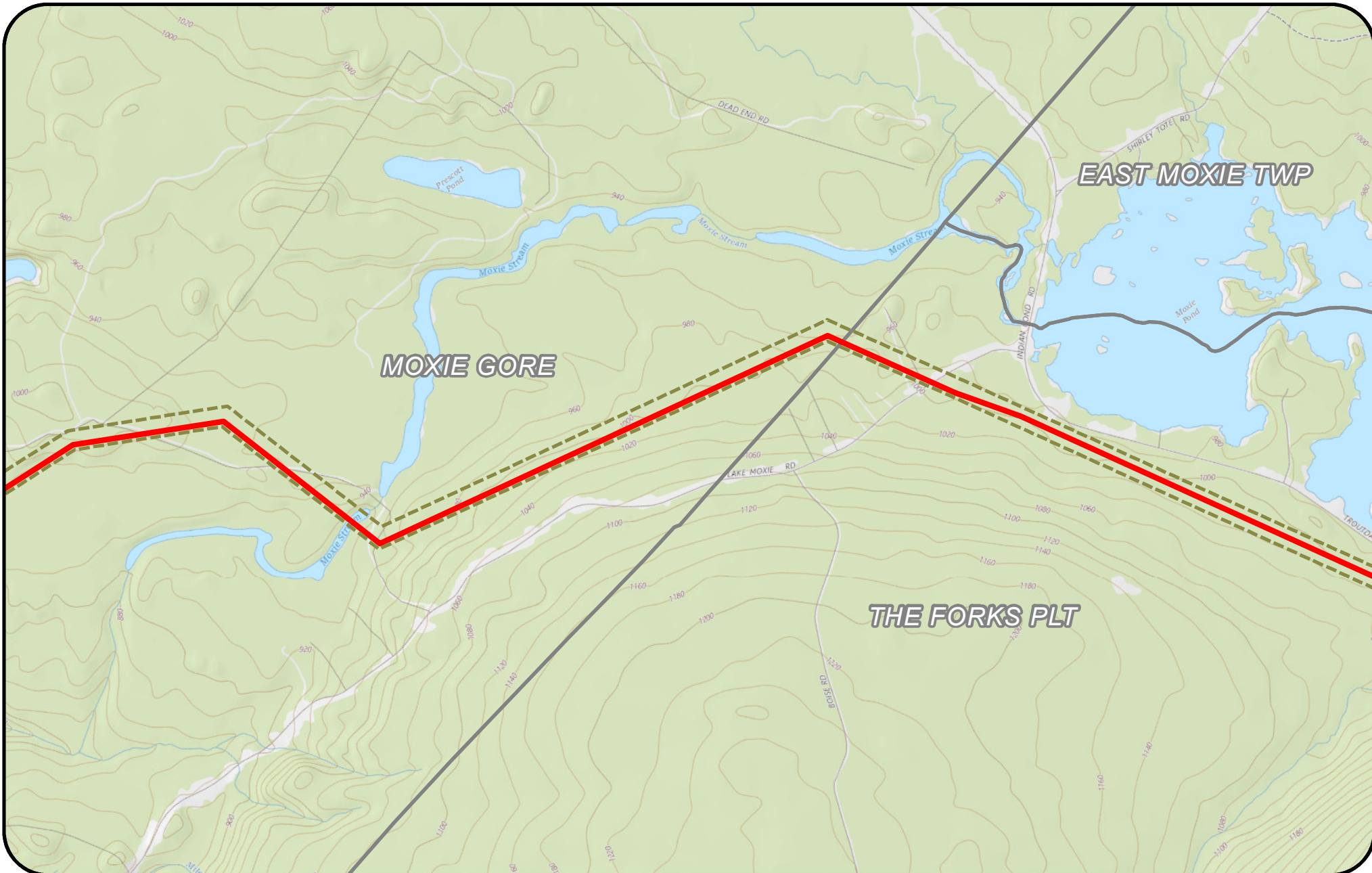
**Legend**

- CMP Ownership / Easement Extent
- Project Centerline
- Town Boundary
- Substation Limit of Disturbance
- Substation

USGS Quad(s) :  
Black Brook Pond, The Forks

**New England Clean Energy Connect**  
USGS Series Segment 1  
2,000 Feet

CENTRAL MAINE  
POWER



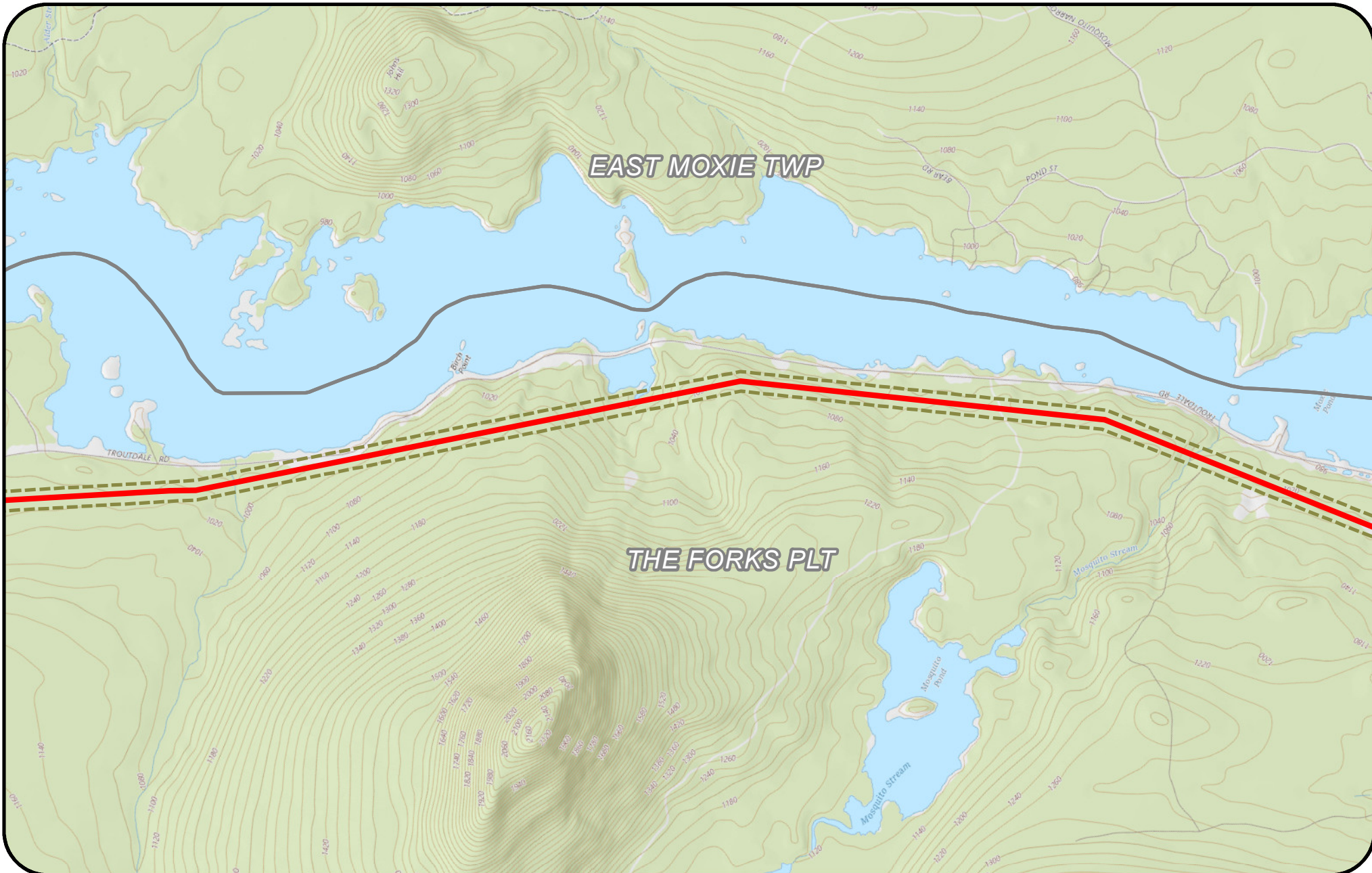
**Legend**

- CMP Ownership / Easement Extent
- Project Centerline
- Substation Limit of Disturbance
- Substation
- Town Boundary

USGS Quad(s) :  
Black Brook Pond, The Forks, Moxie Pond

**New England Clean Energy Connect**  
USGS Series  
Segment 1, 2  
2,000 Feet

Page 14 of 52      9/22/2017








**EAST MOXIE TWP**

**THE FORKS PLT**



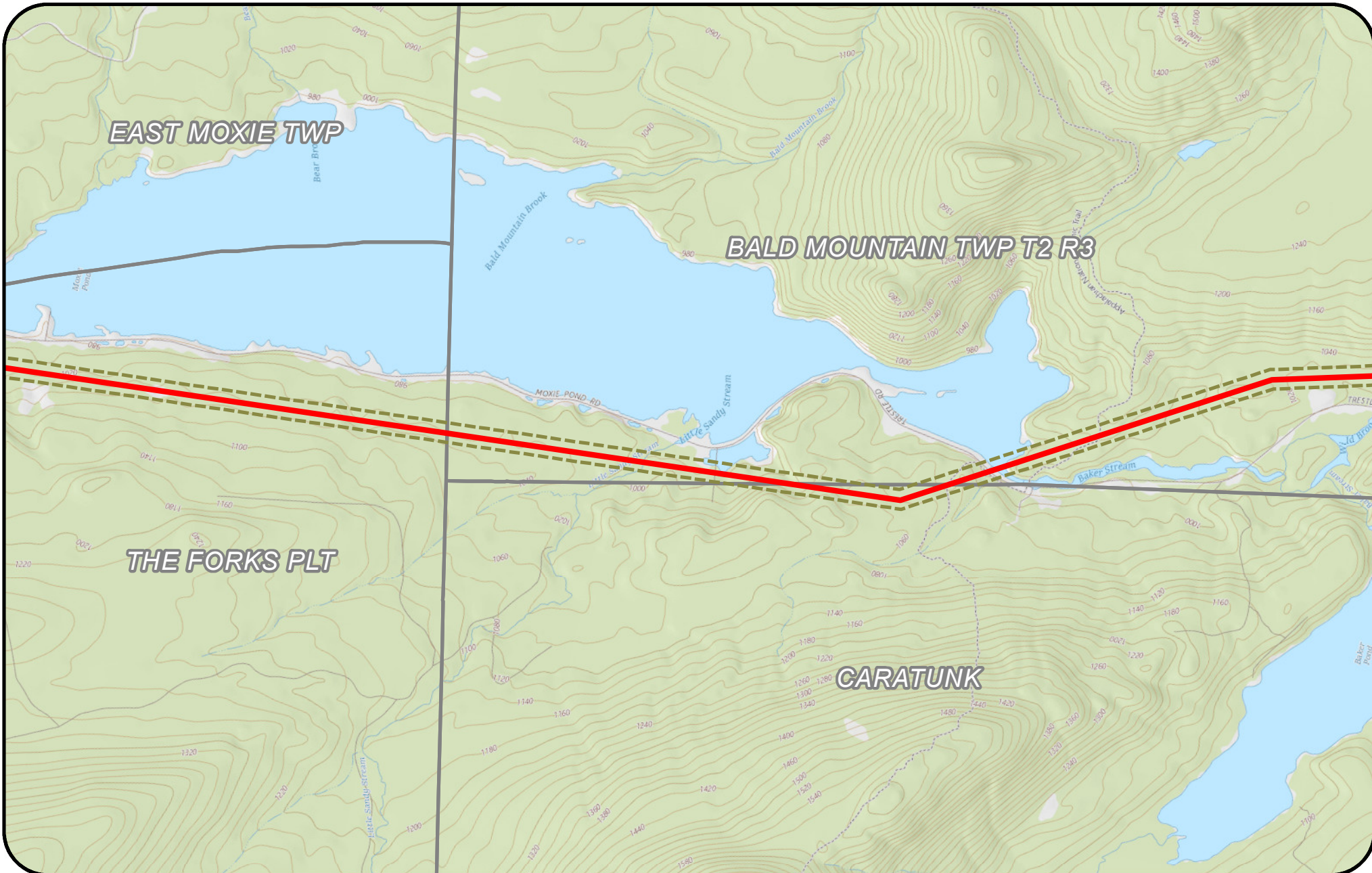
**Legend**

-  CMP Ownership / Easement Extent
-  Project Centerline
-  Town Boundary
-  Substation Limit of Disturbance
-  Substation

USGS Quad(s) :  
The Forks, Moxie Pond



**New England  
Clean Energy  
Connect**  
USGS Series  
Segment 2  
2,000 Feet



**Legend**

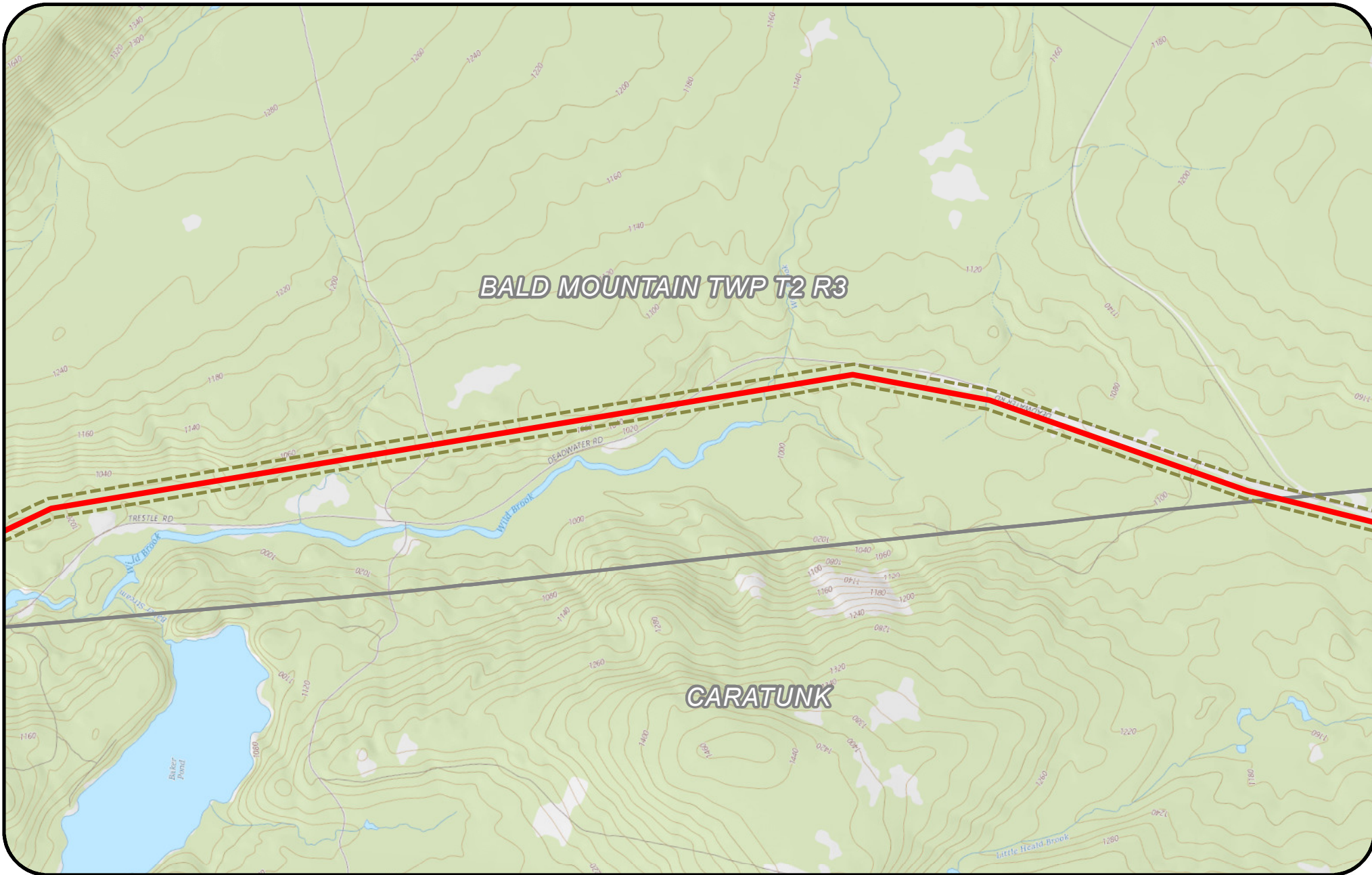
- CMP Ownership / Easement Extent
- Project Centerline
- Substation Limit of Disturbance
- Substation
- Town Boundary

USGS Quad(s) :  
Dimmick Mountain, Moxie Pond

**New England Clean Energy Connect**  
USGS Series Segment 2  
2,000 Feet












**BALD MOUNTAIN TWP T2 R3**

**CARATUNK**



**Legend**

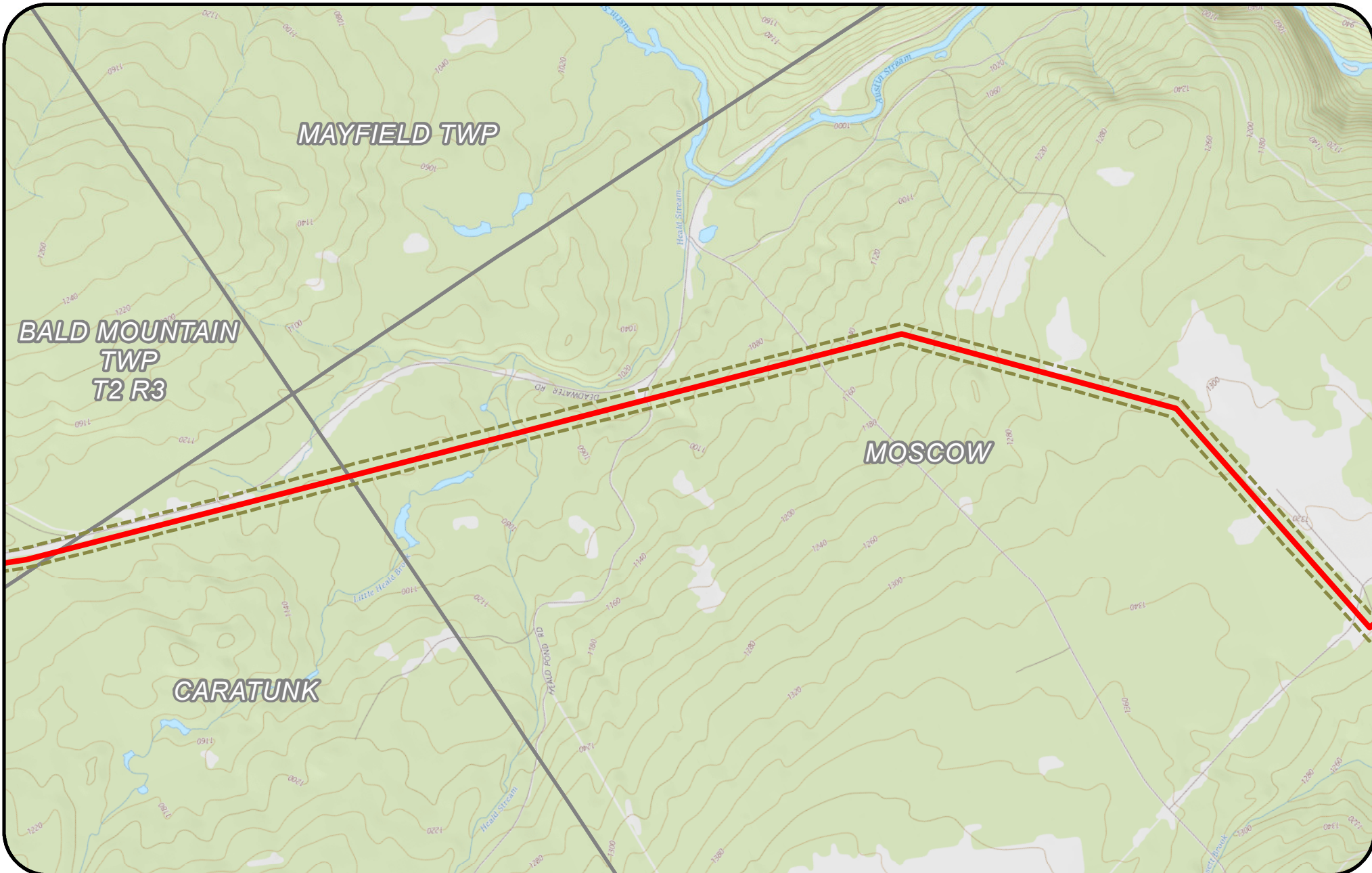
-  CMP Ownership / Easement Extent
-  Project Centerline
-  Substation Limit of Disturbance
-  Substation
-  Town Boundary

USGS Quad(s) :  
Dimmick Mountain



**New England  
Clean Energy  
Connect**  
USGS Series  
Segment 2  
2,000 Feet





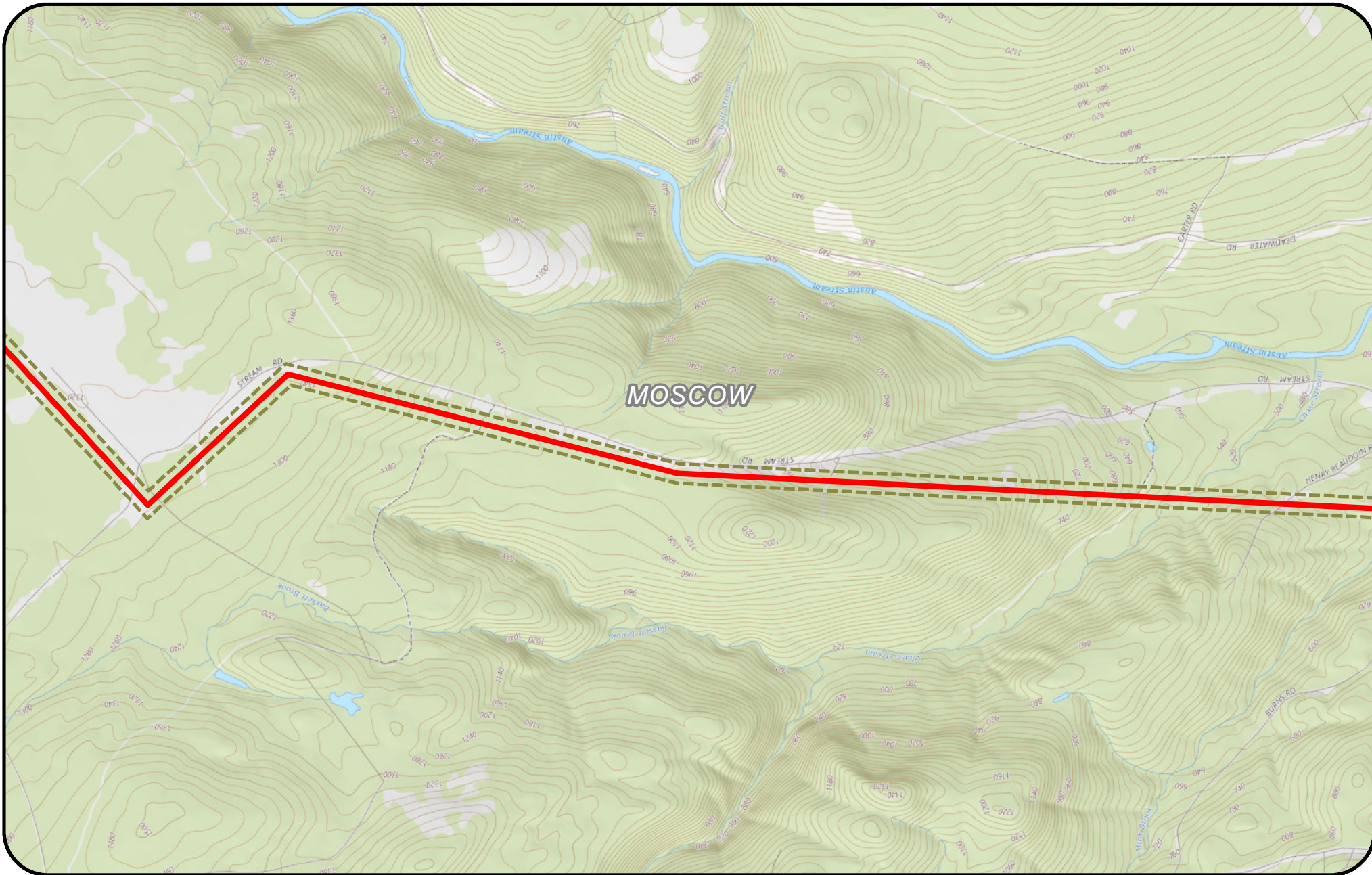
**Legend**

- CMP Ownership / Easement Extent
- Project Centerline
- Town Boundary
- Substation Limit of Disturbance
- Substation

USGS Quad(s) :  
Dimmick Mountain

**New England  
Clean Energy  
Connect**  
USGS Series  
Segment 2  
2,000 Feet

**CENTRAL MAINE  
POWER**



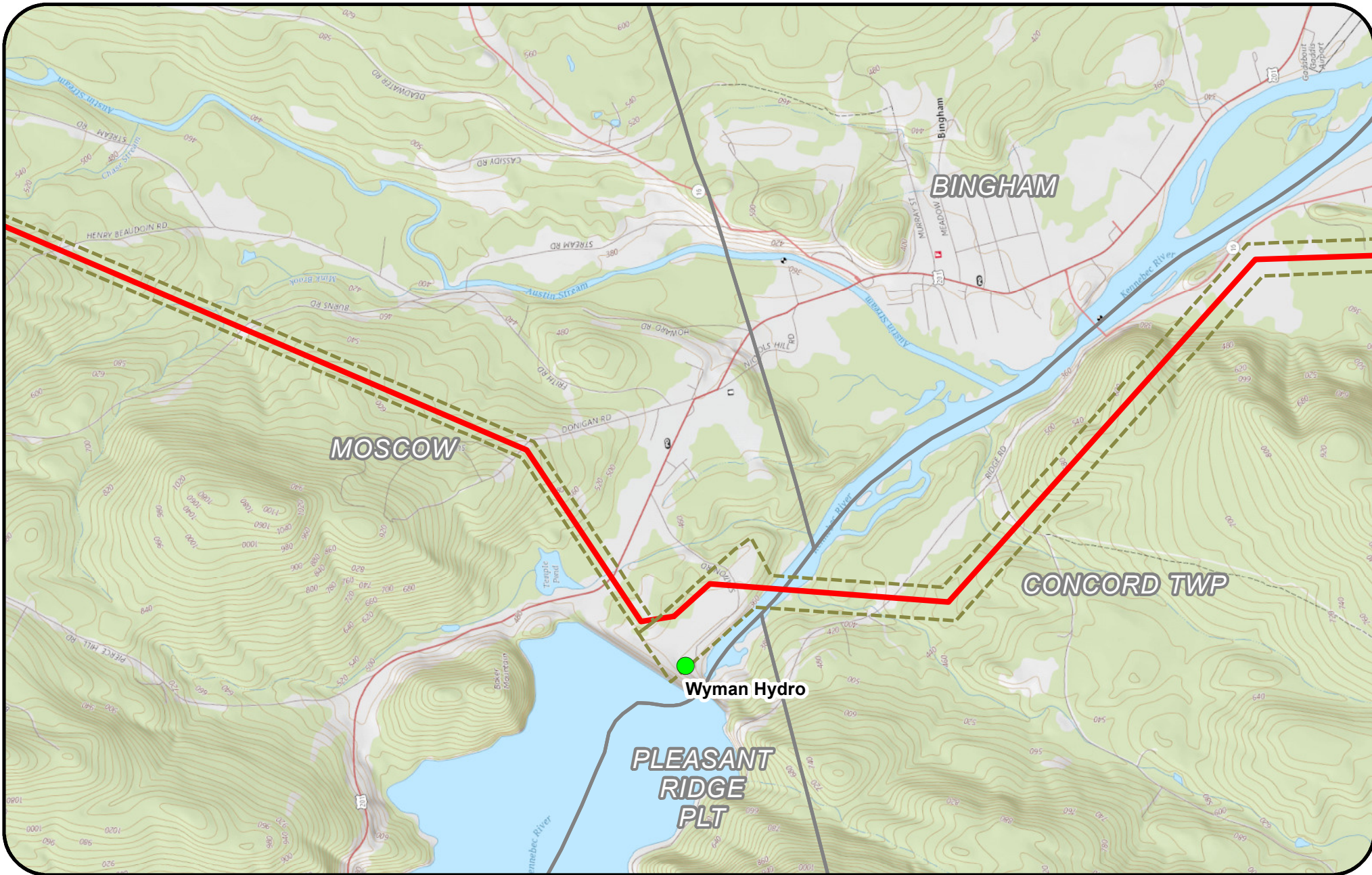
**Legend**

- CMP Ownership / Easement Extent
- Project Centerline
- Town Boundary
- Substation Limit of Disturbance
- Substation

USGS Quad(s) :  
Bingham, Mahoney Hill, Caratunk, Dimmick Mountain

**New England Clean Energy Connect**  
USGS Series Segment 2  
2,000 Feet

CENTRAL MAINE  
POWER



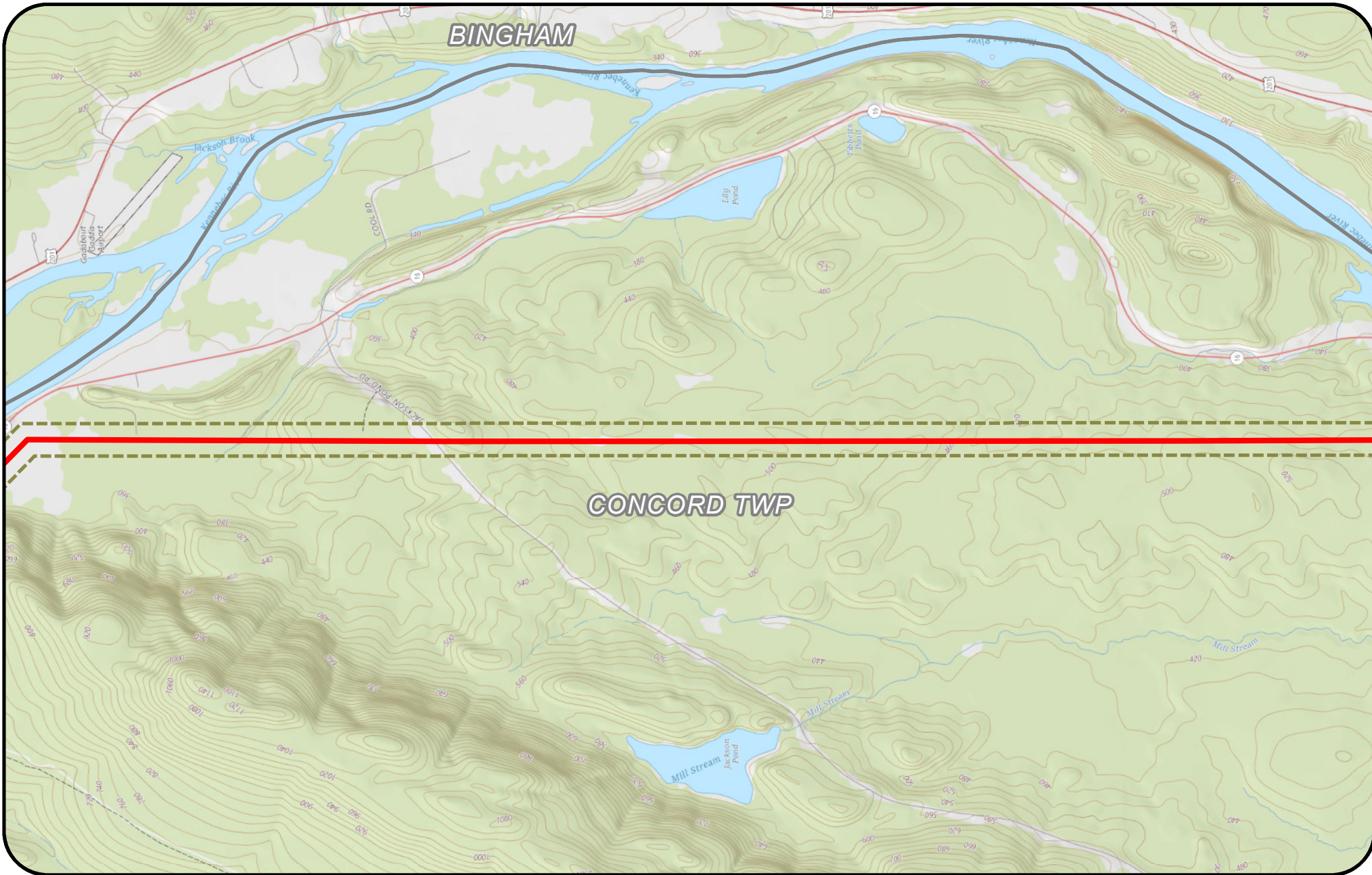
**Legend**

- CMP Ownership / Easement Extent
- Project Centerline
- Town Boundary
- Substation Limit of Disturbance
- Substation

USGS Quad(s) :  
Bingham, Mahoney Hill

**New England Clean Energy Connect**  
USGS Series  
Segment 2, 3  
2,000 Feet

**CENTRAL MAINE POWER**



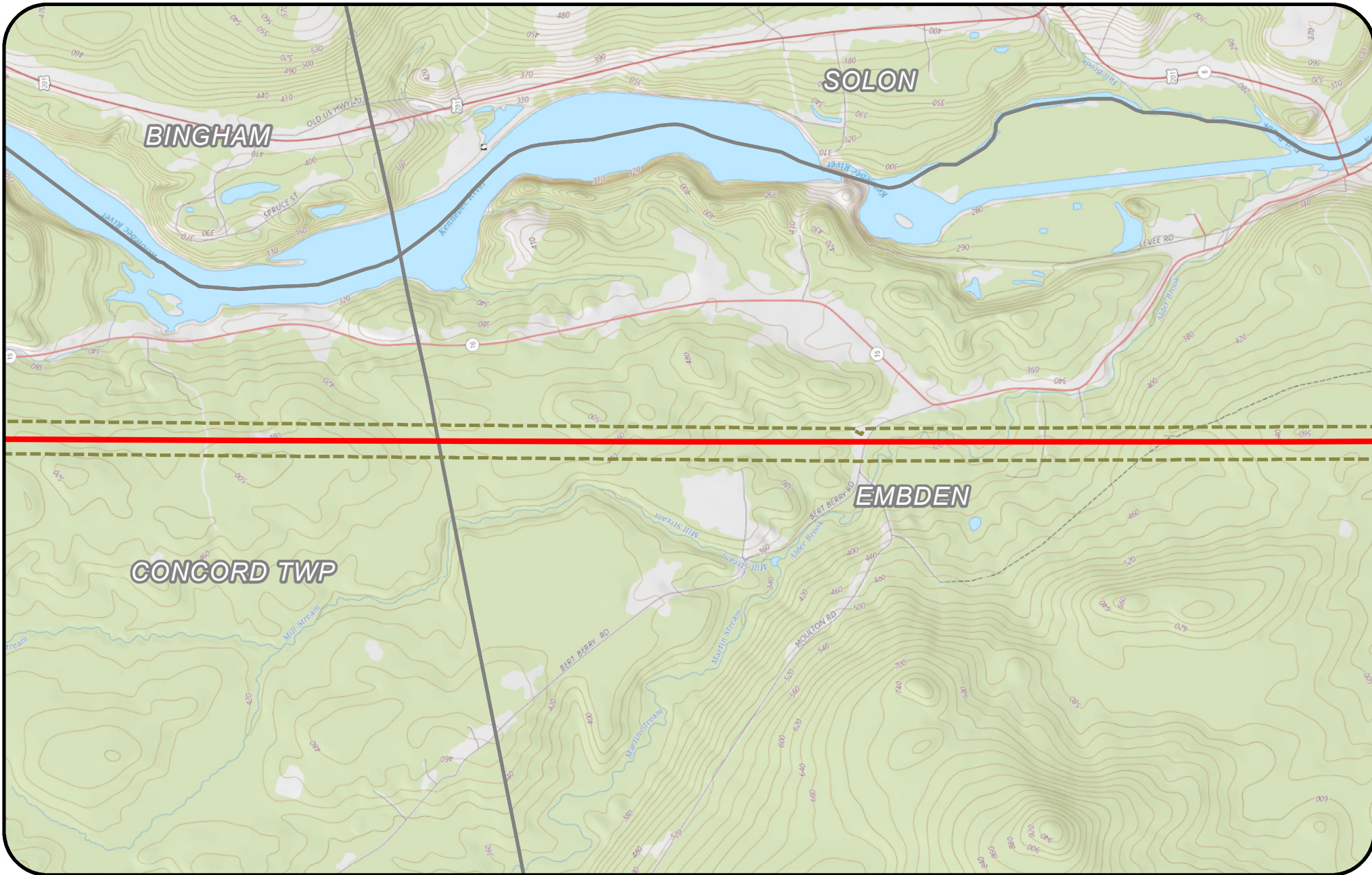
**Legend**

- CMP Ownership / Easement Extent
- Project Centerline
- Town Boundary
- Substation Limit of Disturbance
- Substation

USGS Quad(s) :  
Bingham, Mahoney Hill, Solon, Embden Pond

**New England Clean Energy Connect**  
USGS Series  
Segment 3  
2,000 Feet

**CENTRAL MAINE POWER**



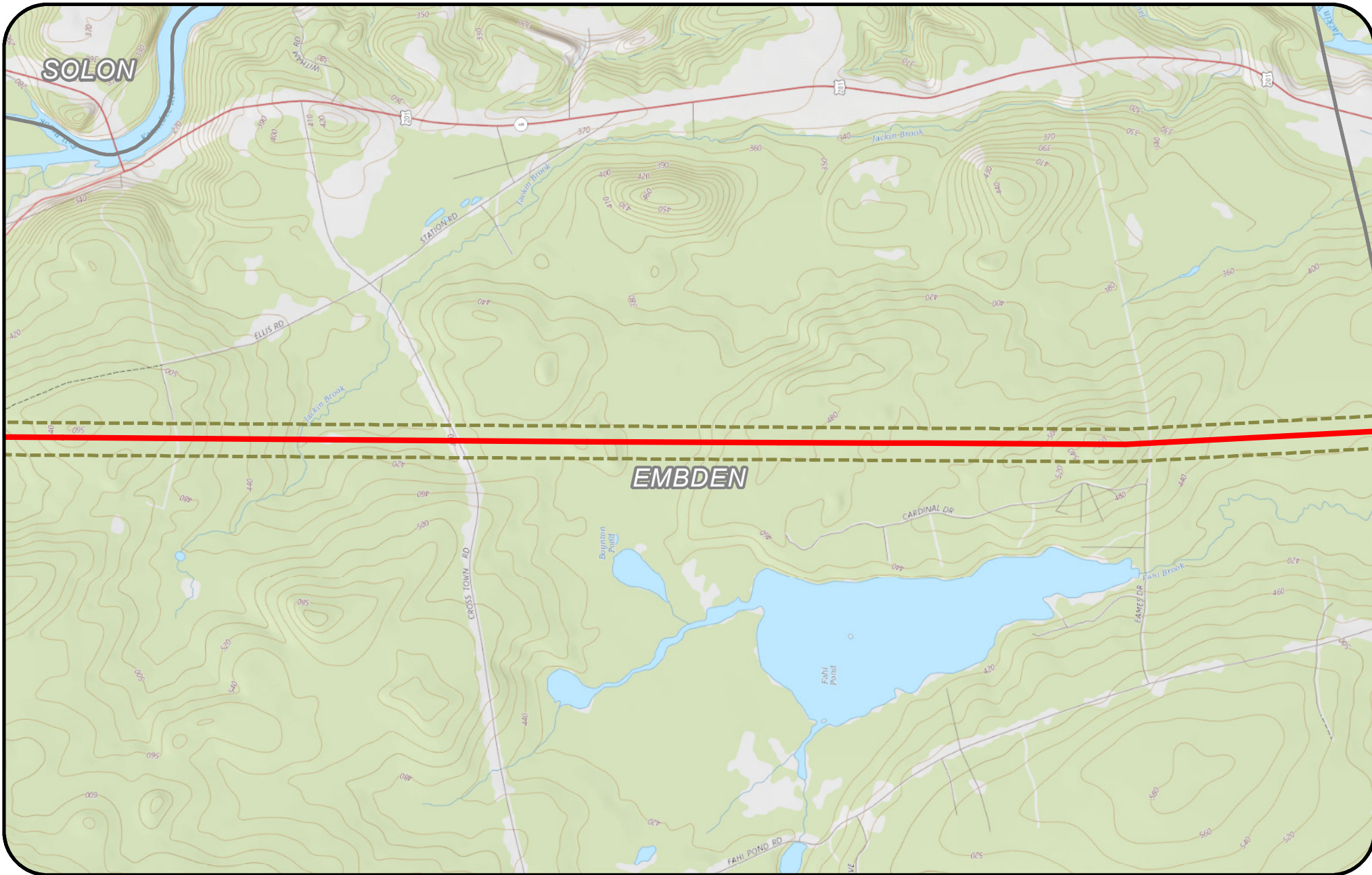
**Legend**

- CMP Ownership / Easement Extent
- Project Centerline
- Town Boundary
- Substation Limit of Disturbance
- Substation

USGS Quad(s) :  
Solon, Embden Pond

**New England Clean Energy Connect**  
USGS Series Segment 3  
2,000 Feet

CENTRAL MAINE  
POWER



**Legend**

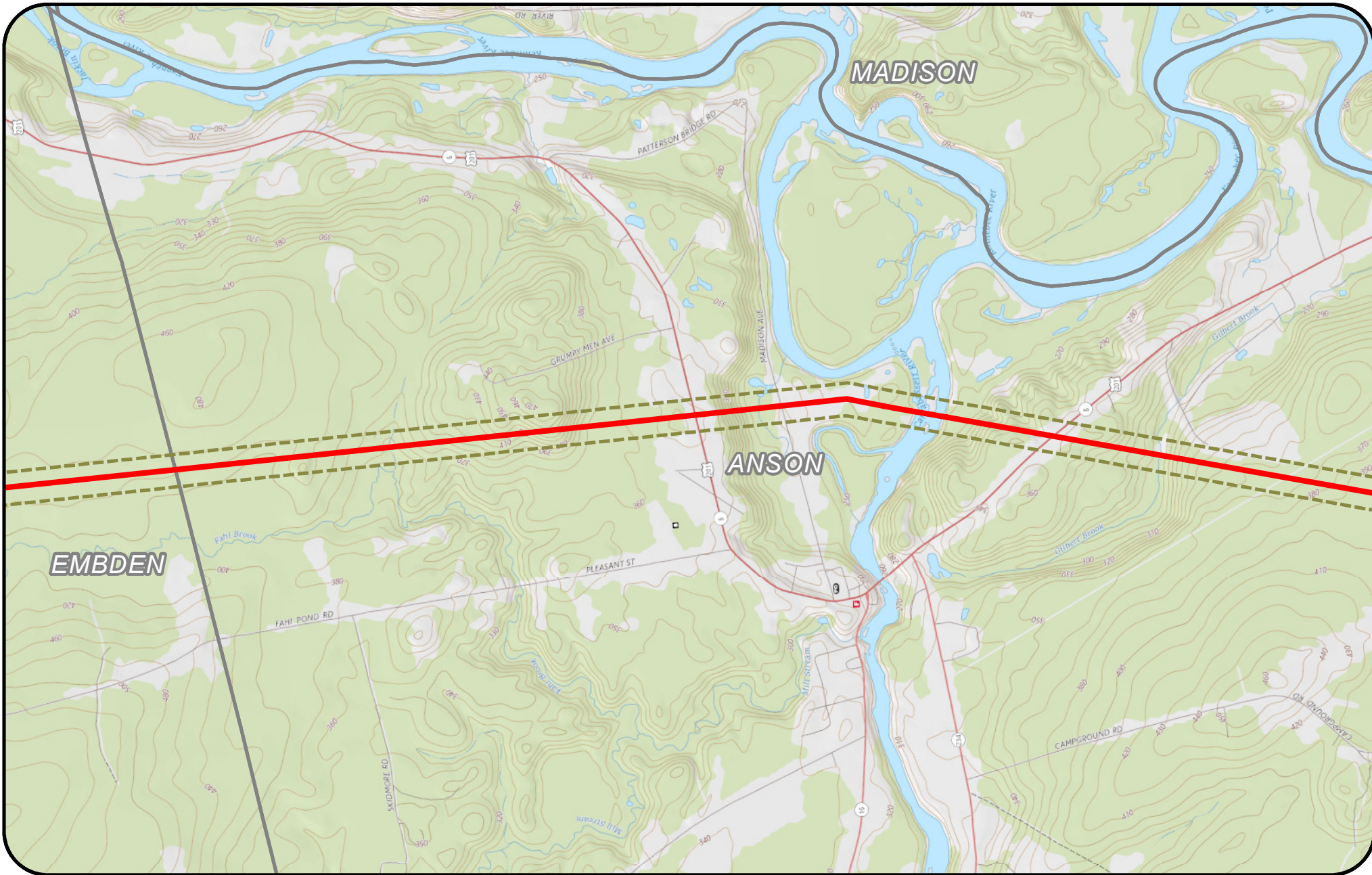
- CMP Ownership / Easement Extent
- Project Centerline
- Town Boundary
- Substation Limit of Disturbance
- Substation

USGS Quad(s) :  
Solon, Embden Pond



**New England  
Clean Energy  
Connect**  
USGS Series  
Segment 3  
2,000 Feet

**CENTRAL MAINE  
POWER**



**Legend**

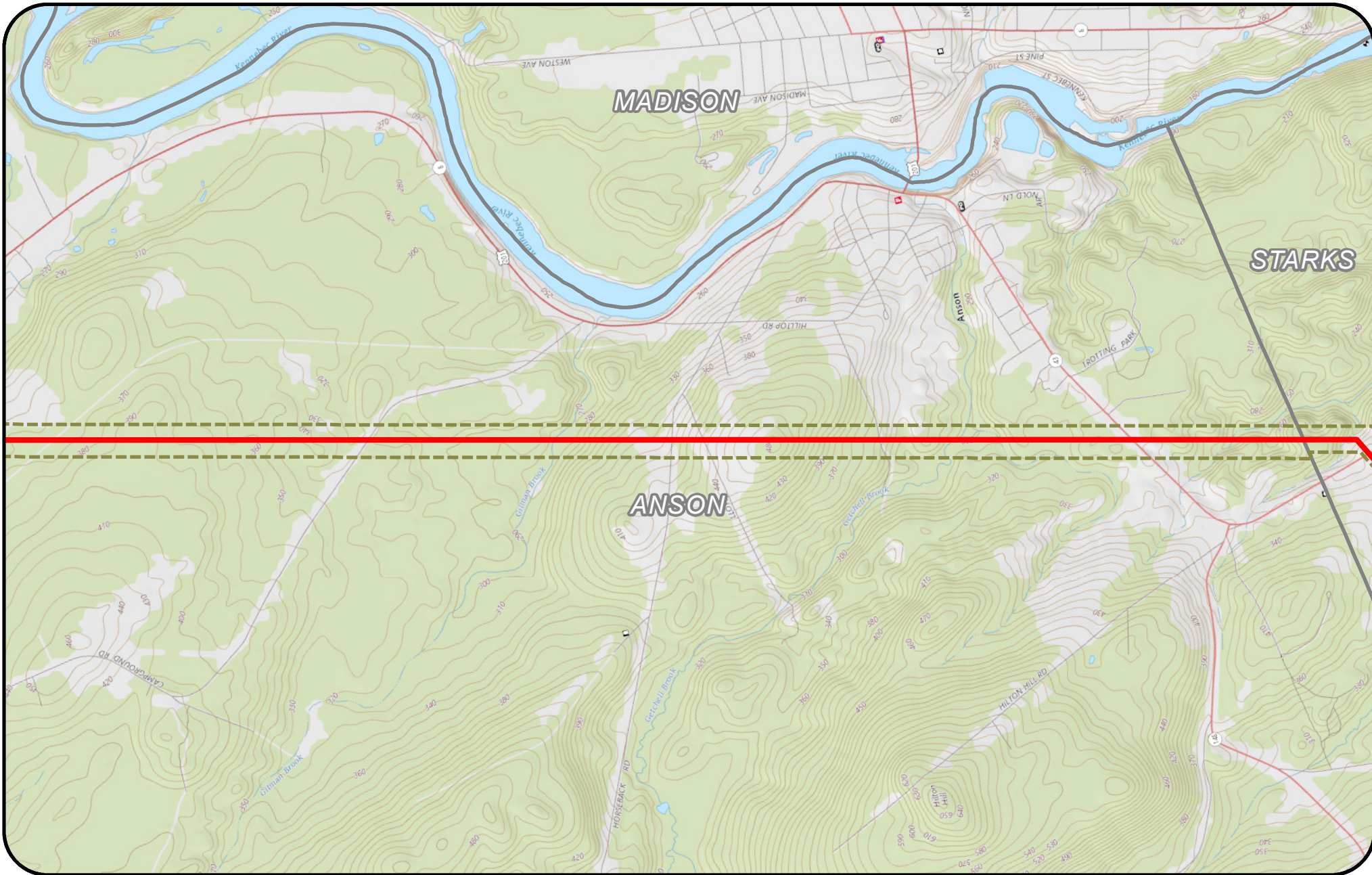
- CMP Ownership / Easement Extent
- Project Centerline
- Substation Limit of Disturbance
- Substation
- Town Boundary

USGS Quad(s) :  
Madison West, Solon, Embden Pond, Madison East

**New England Clean Energy Connect**  
USGS Series Segment 3  
2,000 Feet

CENTRAL MAINE  
POWER





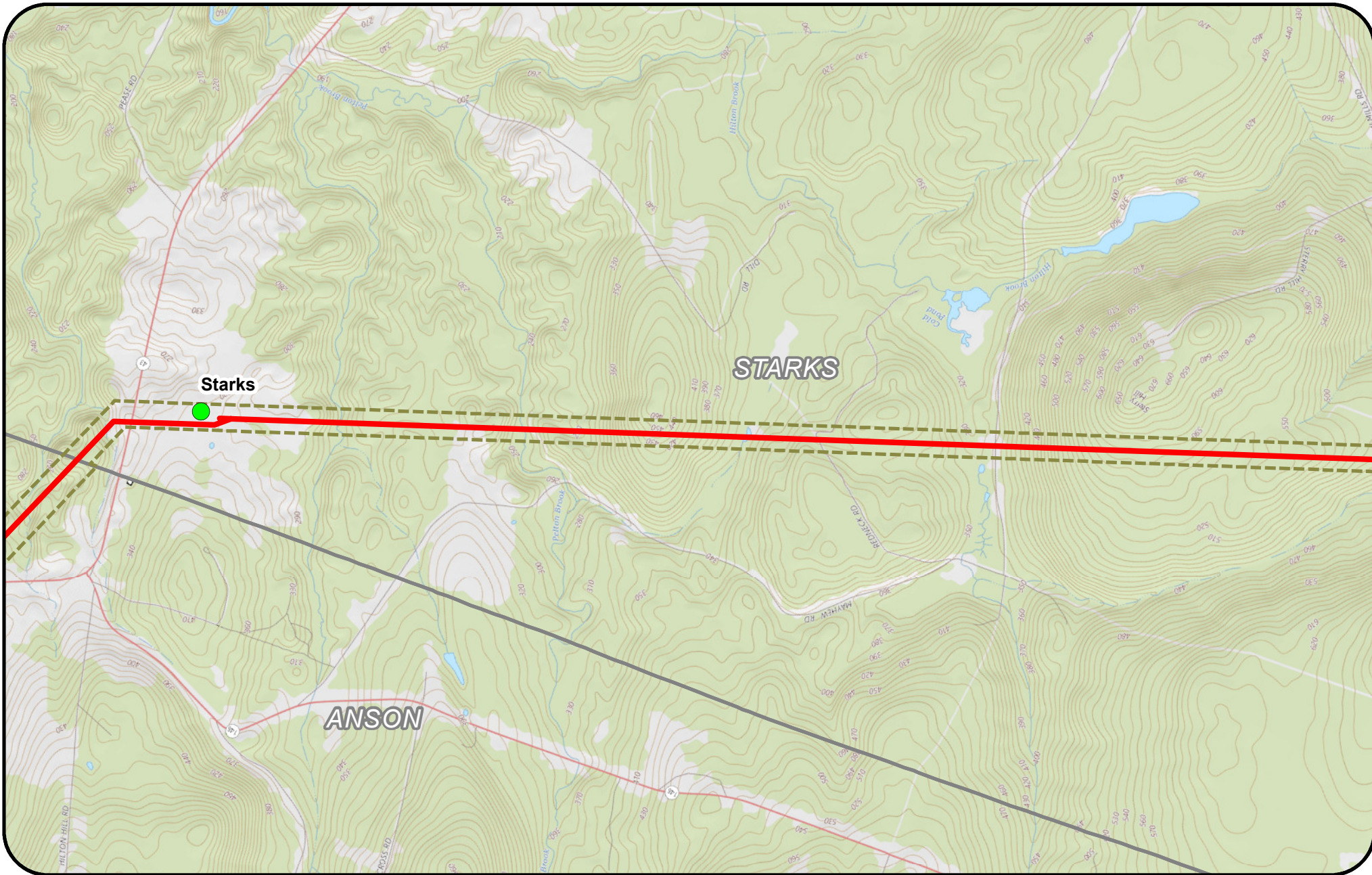
**Legend**

- CMP Ownership / Easement Extent
- Project Centerline
- Town Boundary
- Substation Limit of Disturbance
- Substation

USGS Quad(s) :  
Madison West, Madison East

**New England Clean Energy Connect**  
USGS Series  
Segment 3  
2,000 Feet

**CENTRAL MAINE POWER**



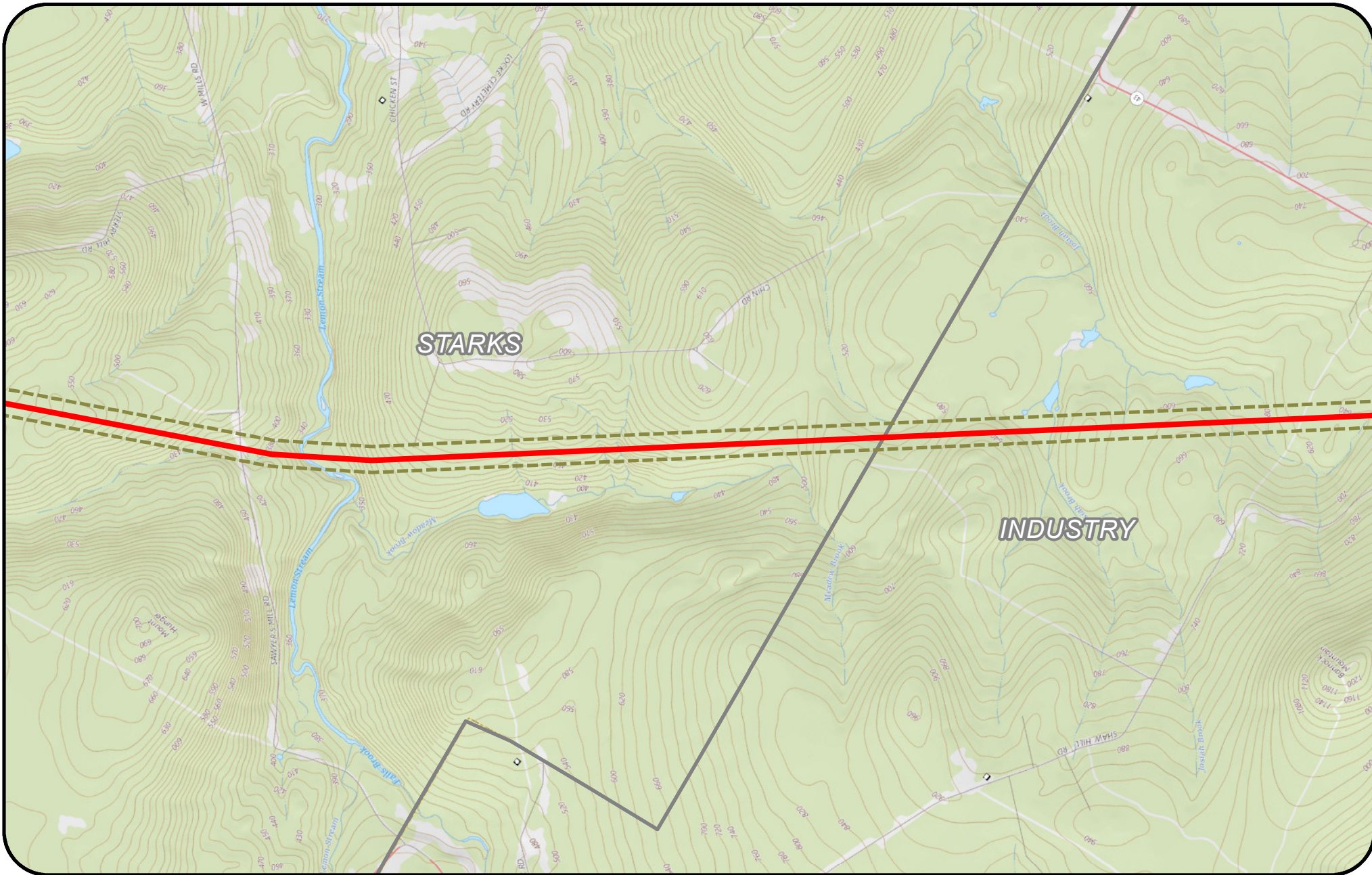
**Legend**

- CMP Ownership / Easement Extent
- Project Centerline
- Town Boundary
- Substation Limit of Disturbance
- Substation

USGS Quad(s) :  
Madison West, Mercer

**New England Clean Energy Connect**  
USGS Series  
Segment 3  
2,000 Feet

**CENTRAL MAINE POWER**



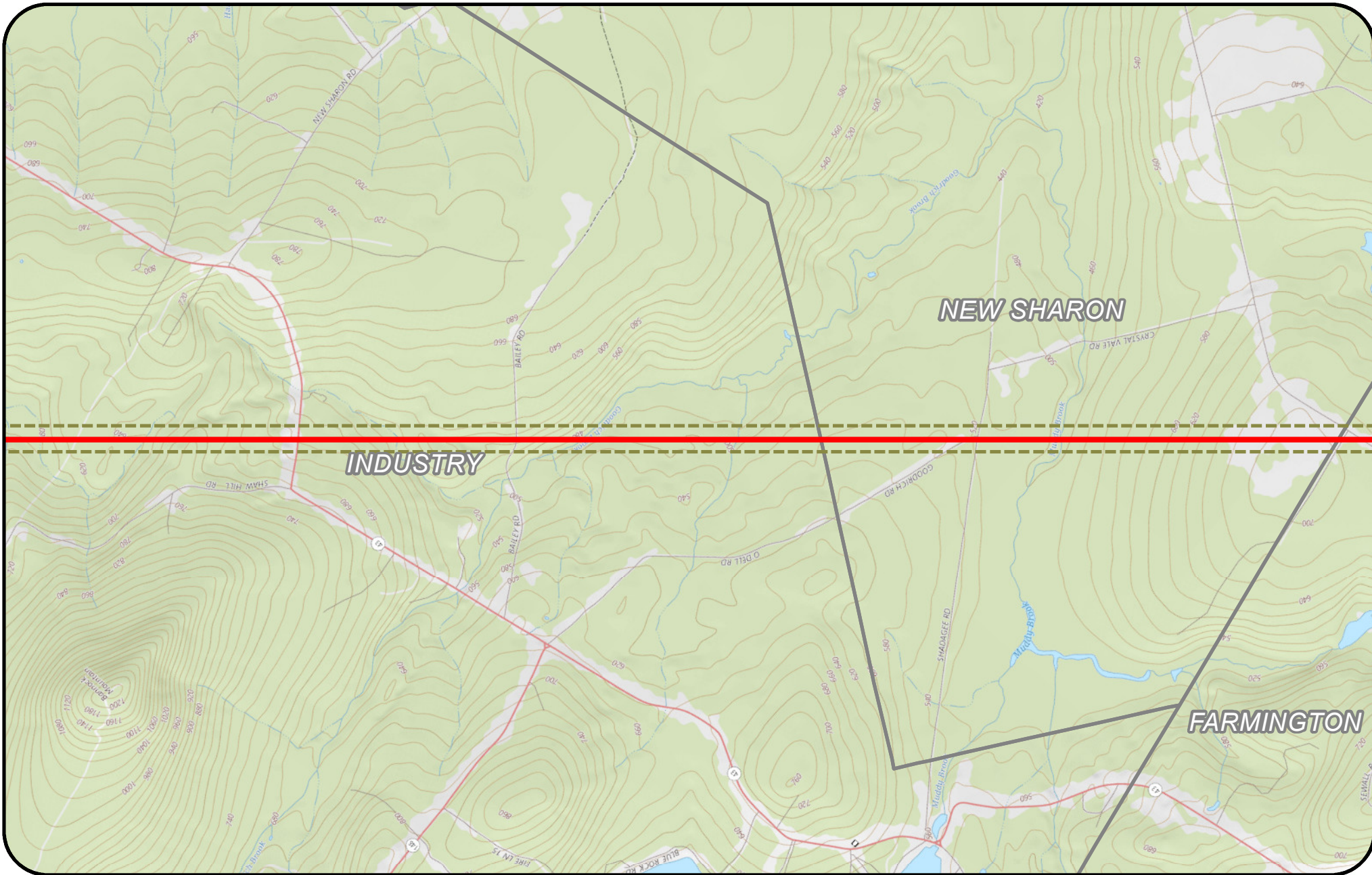
**Legend**

- CMP Ownership / Easement Extent
- Project Centerline
- Town Boundary
- Substation Limit of Disturbance
- Substation

USGS Quad(s) :  
New Sharon, Madison West, Mercer, New Vineyard

**New England Clean Energy Connect**  
USGS Series Segment 3  
2,000 Feet

**CENTRAL MAINE POWER**



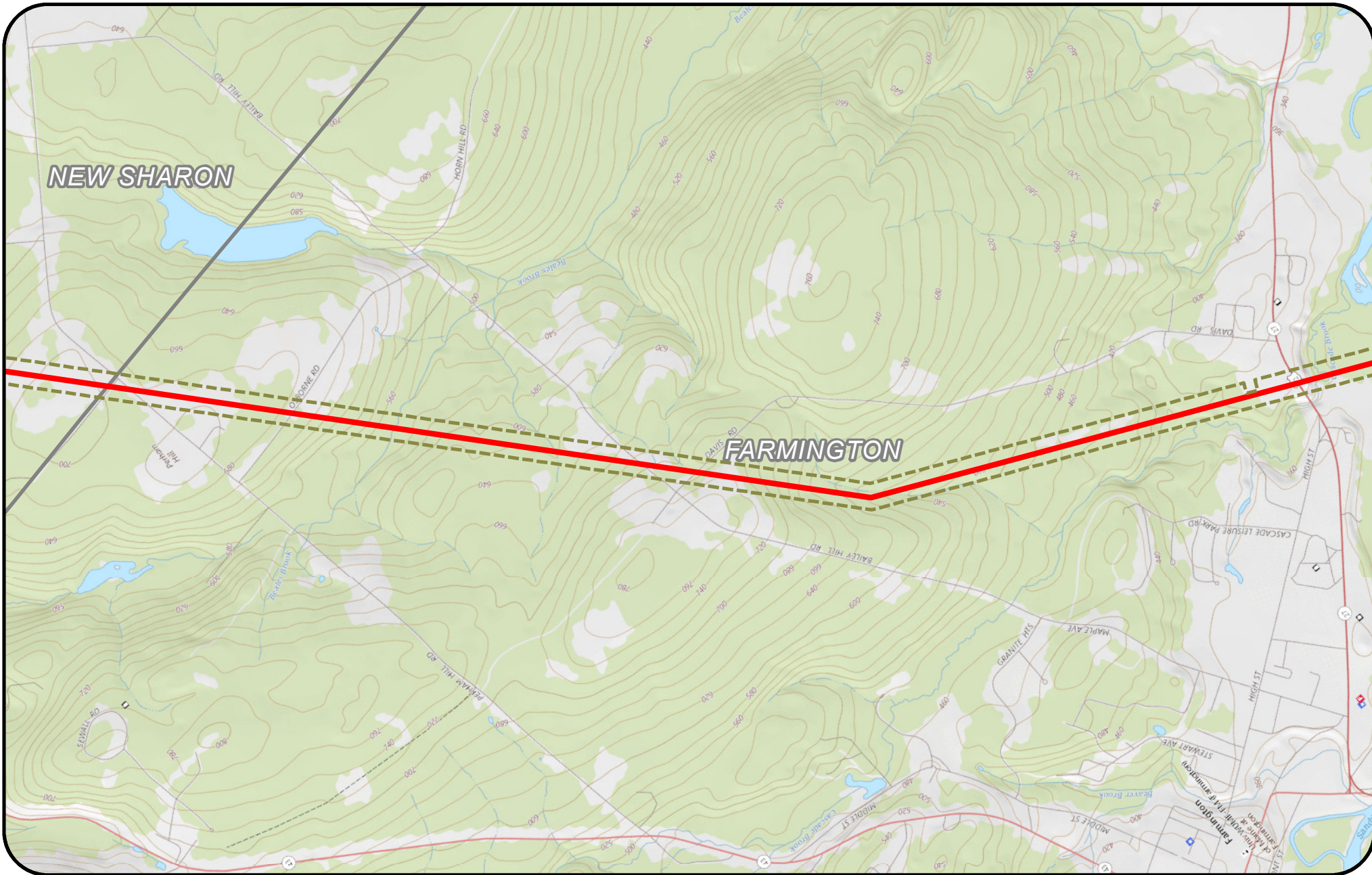
**Legend**

- CMP Ownership / Easement Extent
- Project Centerline
- Substation Limit of Disturbance
- Substation
- Town Boundary

USGS Quad(s) :  
New Sharon

**New England Clean Energy Connect**  
USGS Series  
Segment 3  
2,000 Feet

CENTRAL MAINE  
POWER



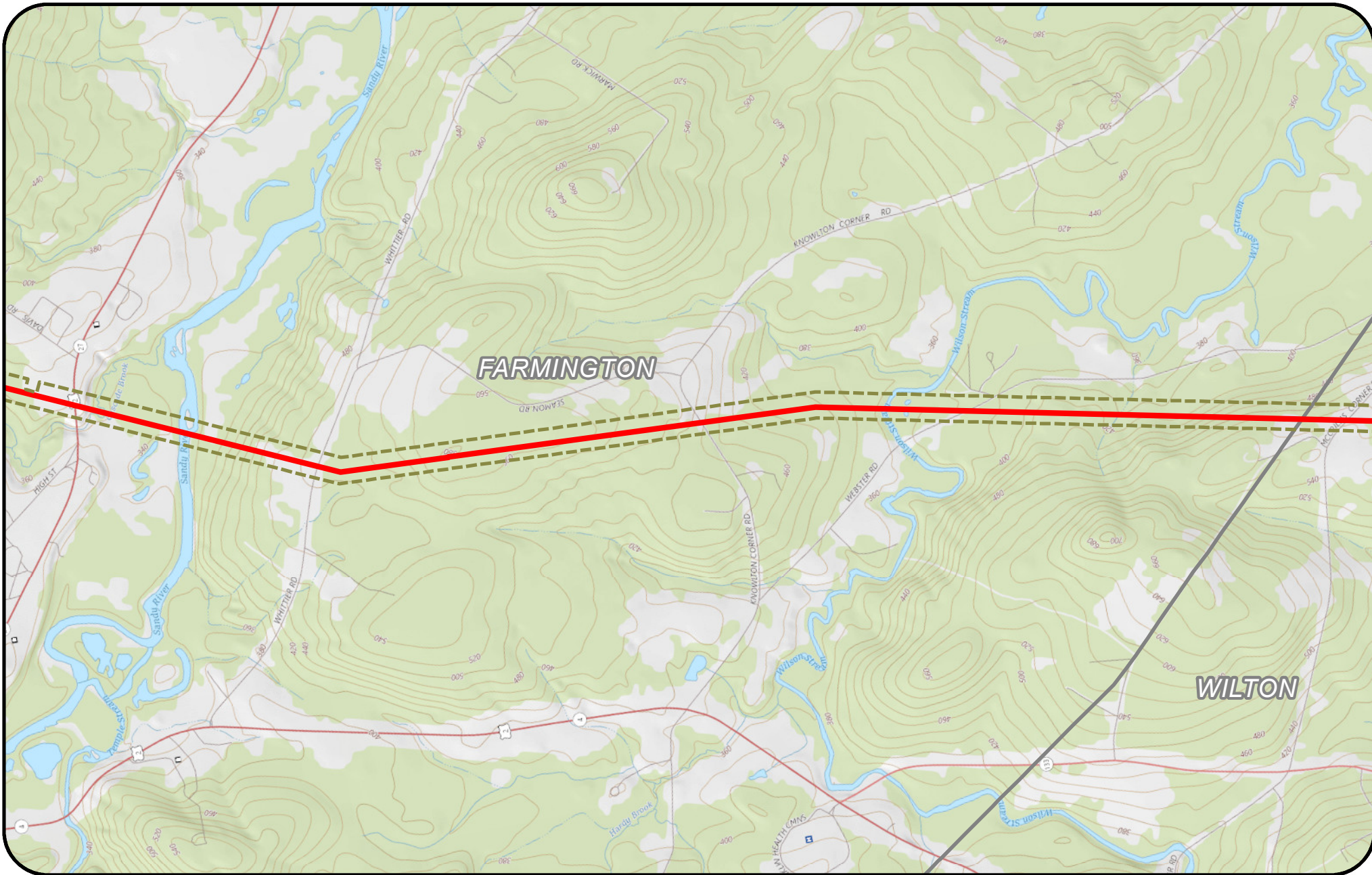
**Legend**

- CMP Ownership / Easement Extent
- Project Centerline
- Town Boundary
- Substation Limit of Disturbance
- Substation

USGS Quad(s) :  
New Sharon, Farmington

**New England Clean Energy Connect**  
USGS Series Segment 3  
2,000 Feet

Page 29 of 52      9/22/2017



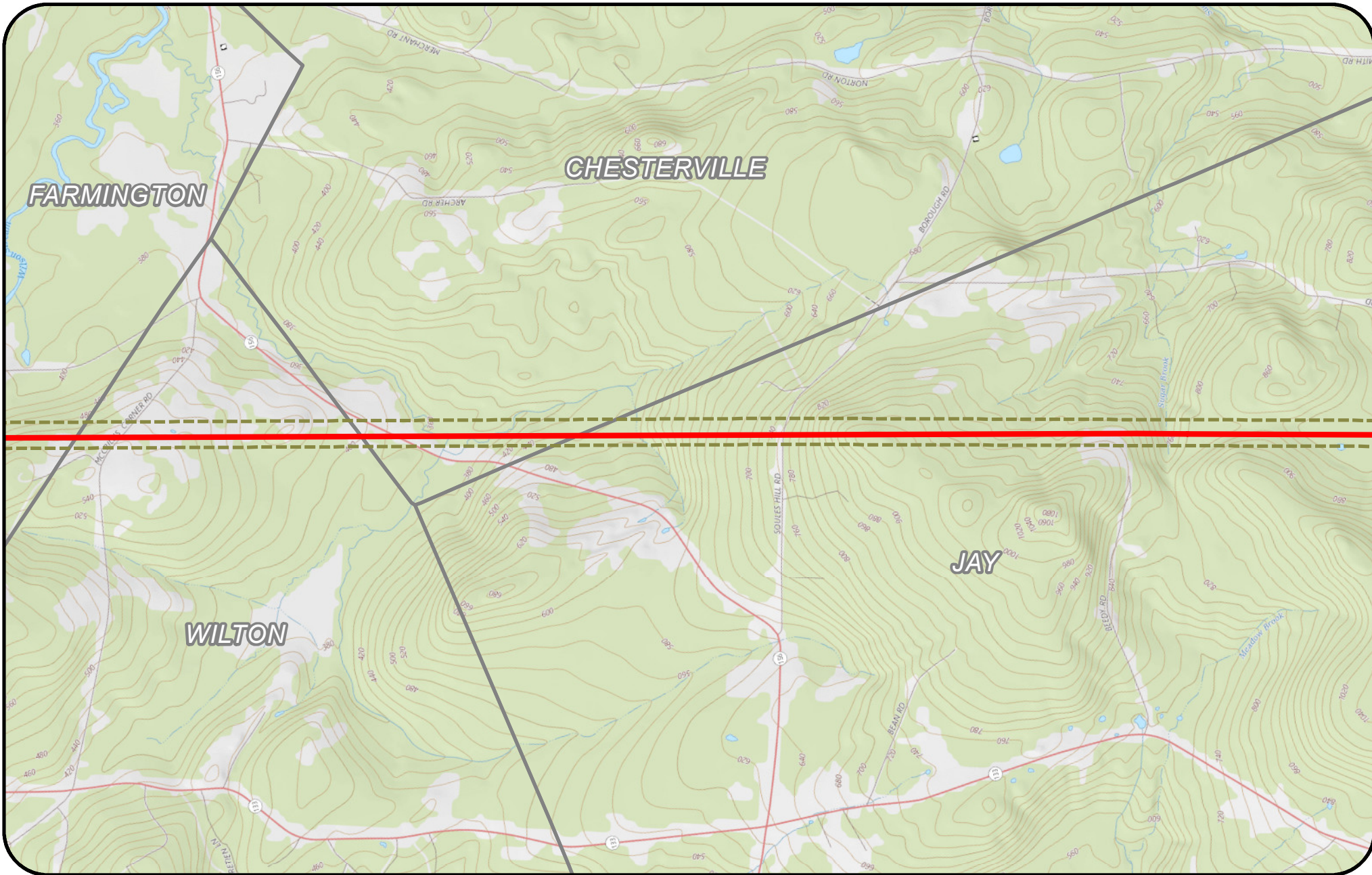
**Legend**

- CMP Ownership / Easement Extent
- Project Centerline
- Town Boundary
- Substation Limit of Disturbance
- Substation






USGS Quad(s) :  
Farmington Falls, New Sharon, Wilton, Farmington

**New England Clean Energy Connect**  
USGS Series Segment 3  
2,000 Feet

**CENTRAL MAINE POWER**



**Legend**

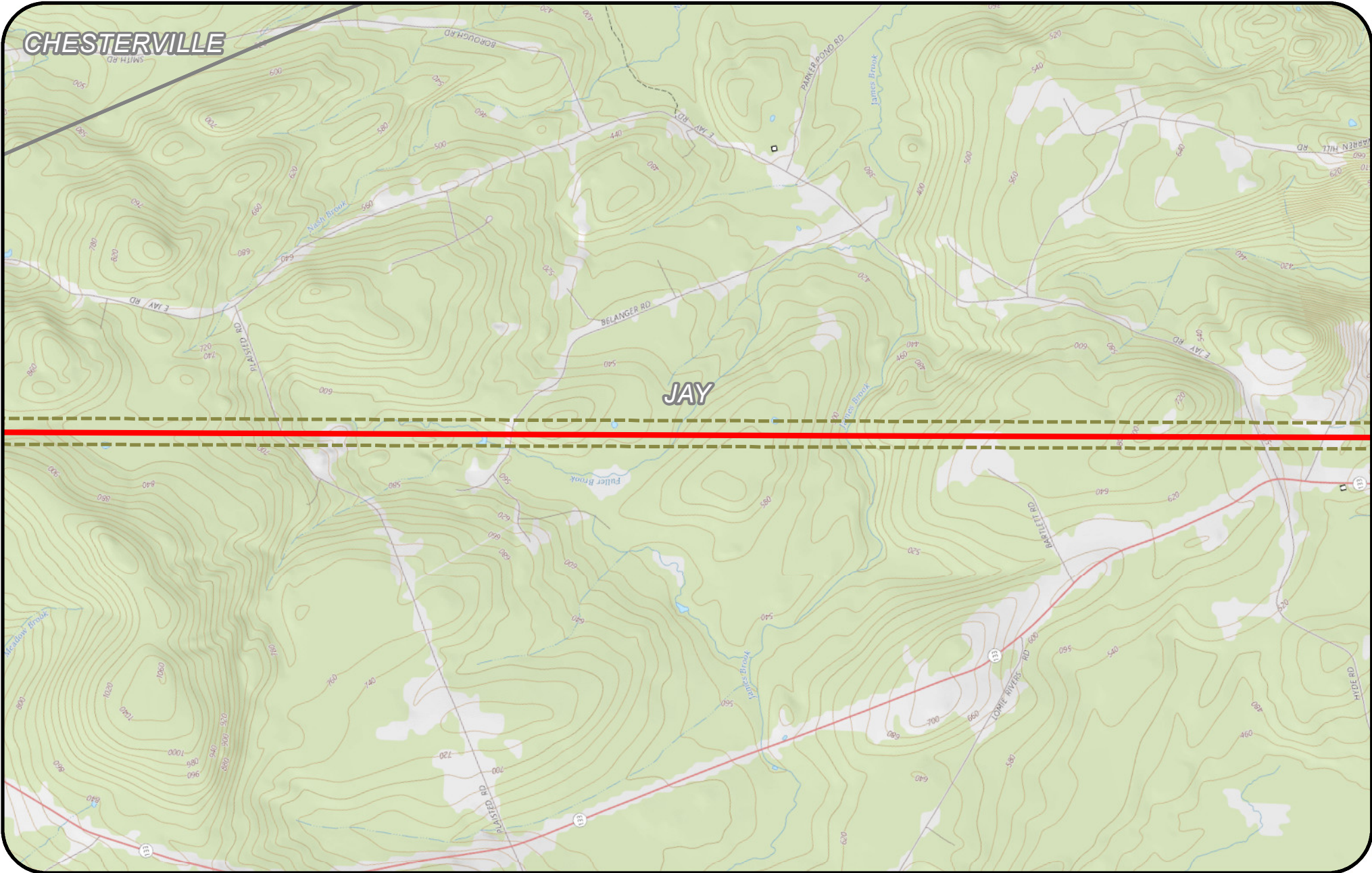
-  CMP Ownership / Easement Extent
-  Project Centerline
-  Town Boundary
-  Substation Limit of Disturbance
-  Substation

USGS Quad(s) :  
Farmington Falls, Wilton



**New England  
Clean Energy  
Connect**  
USGS Series  
Segment 3  
2,000  
Feet





**Legend**

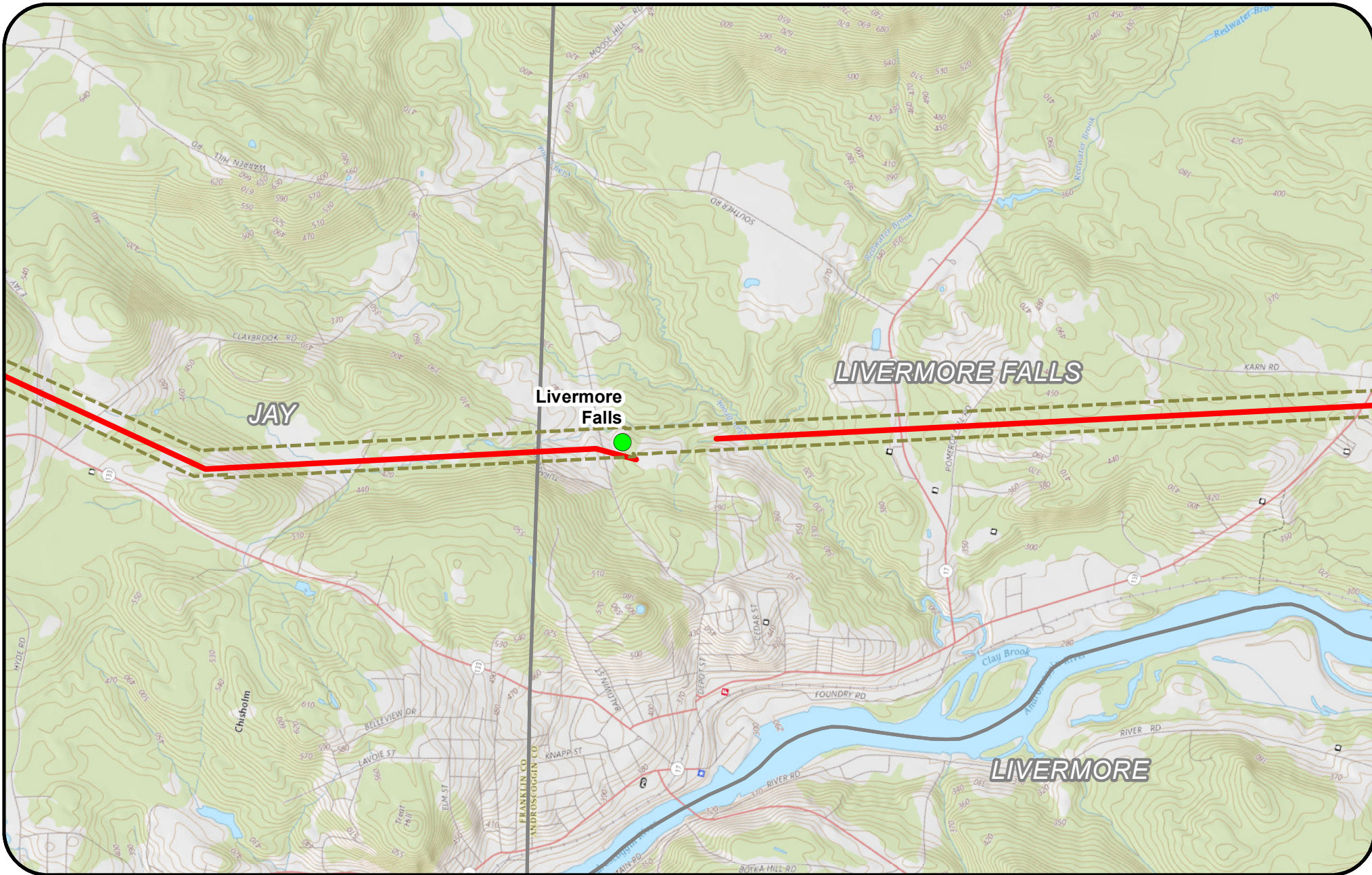
- CMP Ownership / Easement Extent
- Project Centerline
- Town Boundary
- Substation Limit of Disturbance
- Substation

USGS Quad(s) :  
Livermore Falls, Wilton

**New England Clean Energy Connect**  
USGS Series Segment 3  
2,000 Feet

CENTRAL MAINE  
POWER





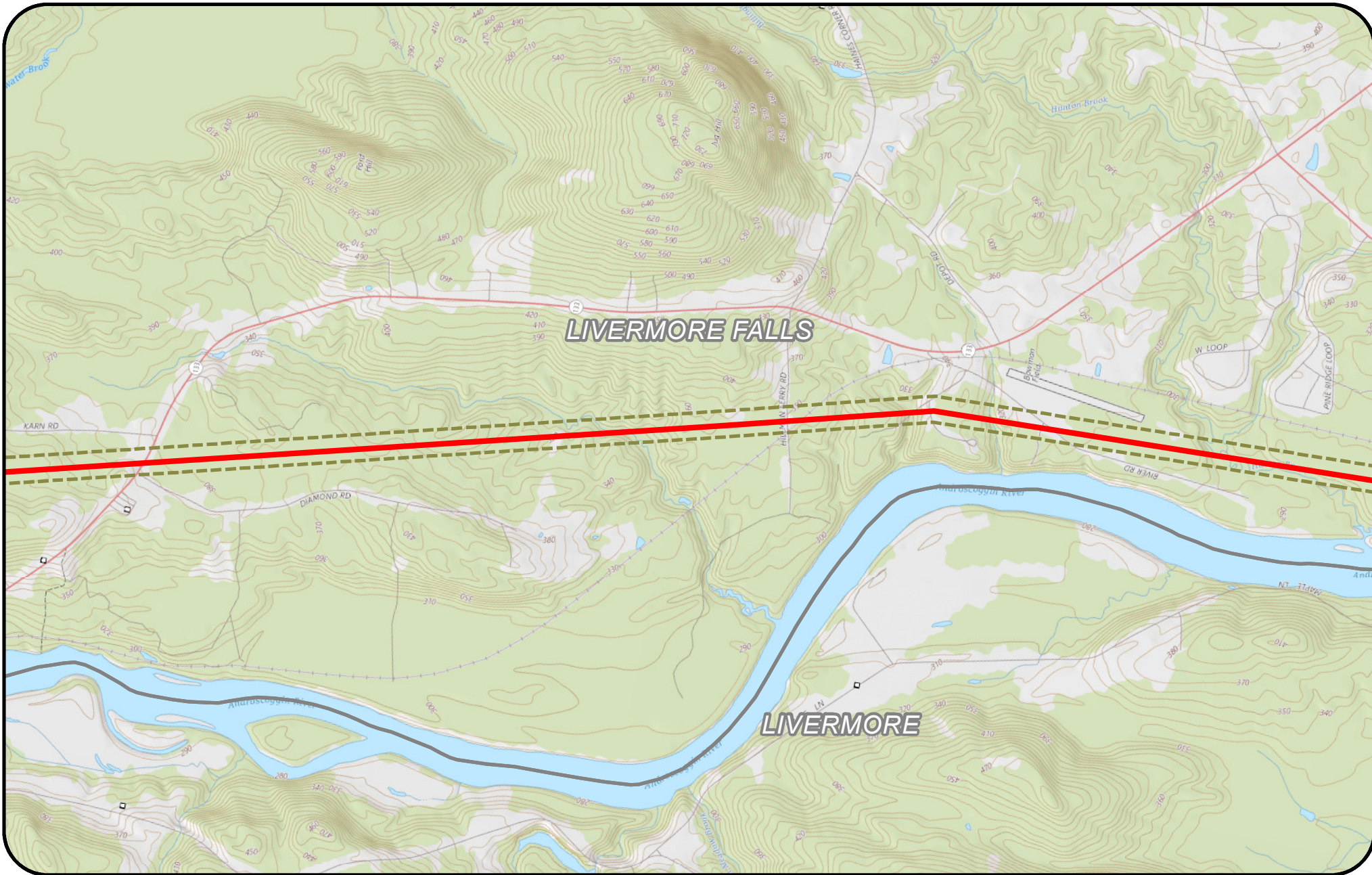
**Legend**

- CMP Ownership / Easement Extent
- Project Centerline
- Town Boundary
- Substation Limit of Disturbance
- Substation

USGS Quad(s) :  
Livermore Falls, Wilton

**New England Clean Energy Connect**  
USGS Series Segment 3  
2,000 Feet

**CENTRAL MAINE POWER**



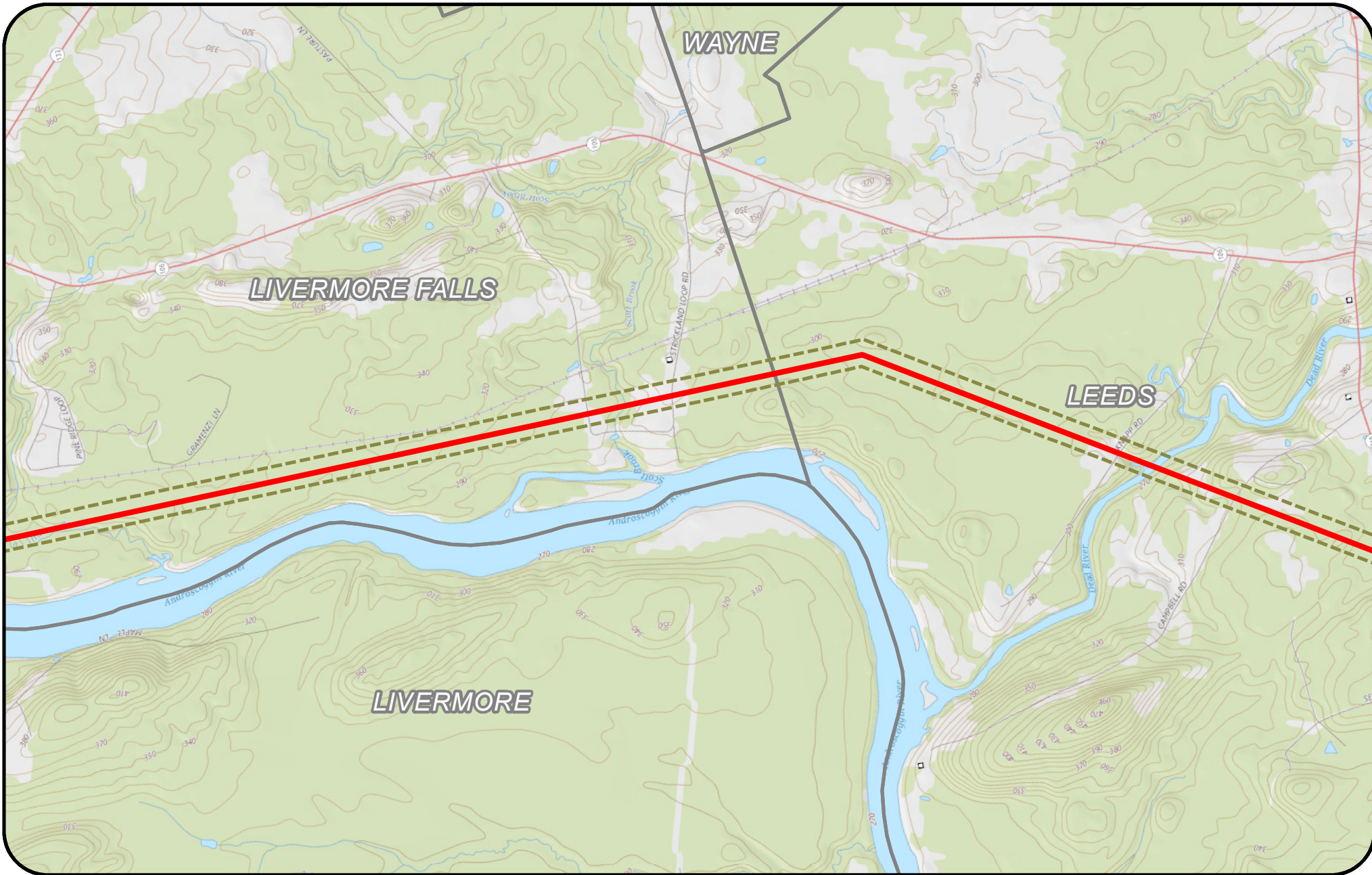
**Legend**

- CMP Ownership / Easement Extent
- Project Centerline
- Town Boundary
- Substation Limit of Disturbance
- Substation

USGS Quad(s) :  
Livermore Falls, Fayette

**New England Clean Energy Connect**  
USGS Series Segment 3  
2,000 Feet

**CENTRAL MAINE POWER**



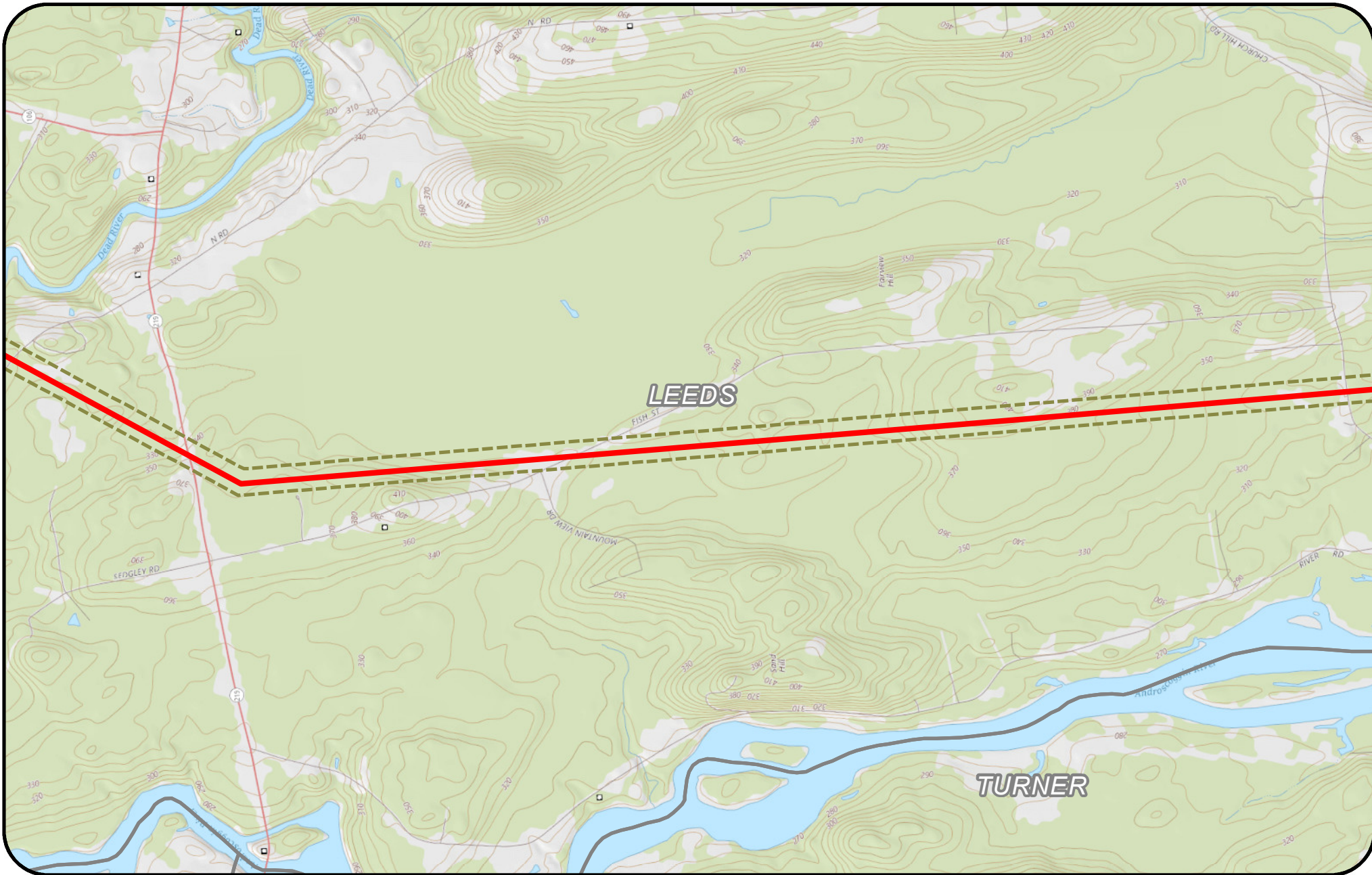
**Legend**

- CMP Ownership / Easement Extent
- Project Centerline
- Town Boundary
- Substation Limit of Disturbance
- Substation

USGS Quad(s) :  
Livermore Falls, Turner Center, Wayne, Fayette

**New England Clean Energy Connect**  
USGS Series Segment 3  
2,000 Feet

**CENTRAL MAINE POWER**



**Legend**

- CMP Ownership / Easement Extent
- Project Centerline
- Town Boundary
- Substation Limit of Disturbance
- Substation

USGS Quad(s) :  
*Turner Center*

**New England Clean Energy Connect**  
USGS Series  
Segment 3  
2,000 Feet

**CENTRAL MAINE POWER**



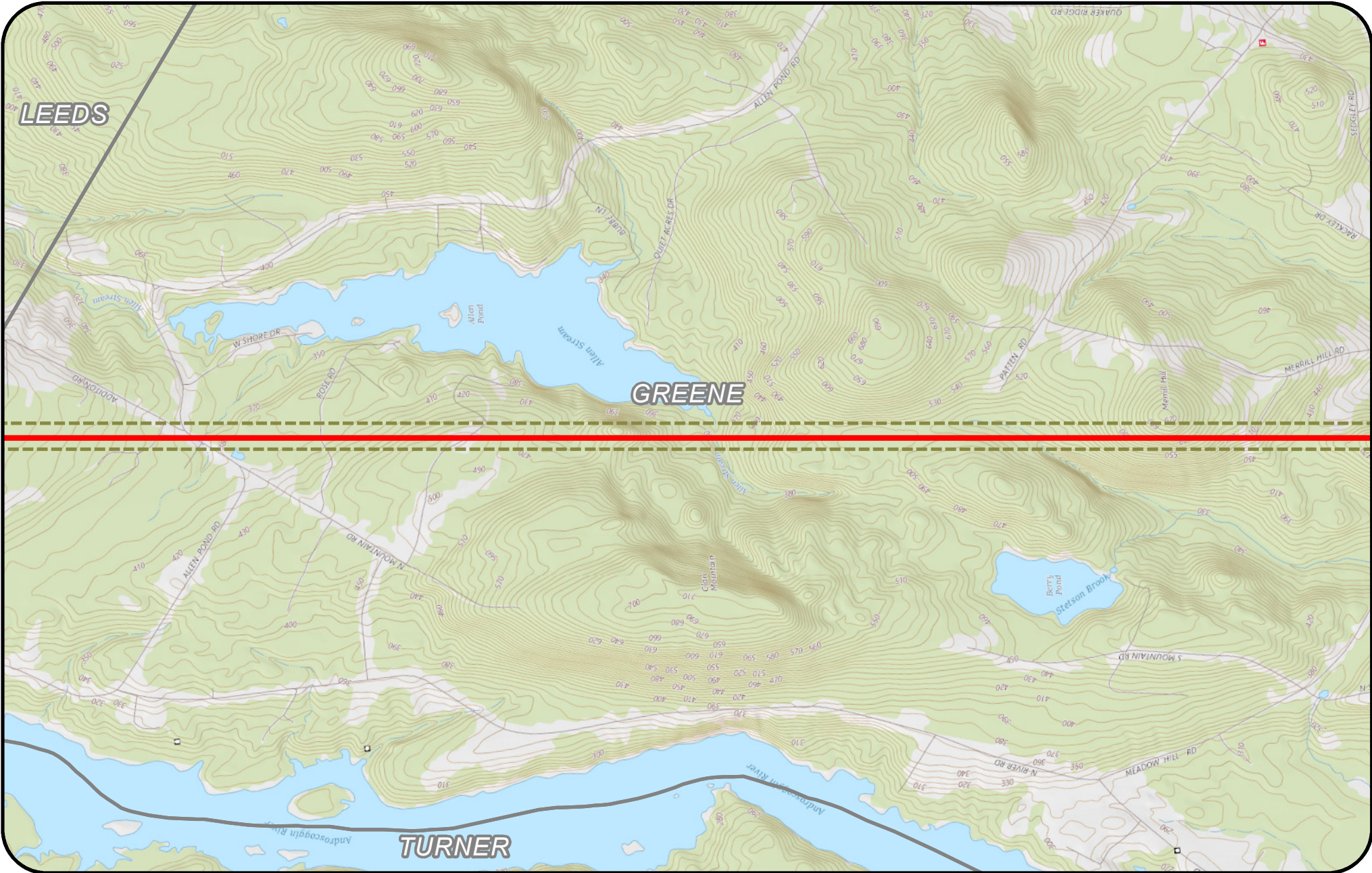
**Legend**

- CMP Ownership / Easement Extent
- Project Centerline
- Substation Limit of Disturbance
- Substation
- Town Boundary

USGS Quad(s) :  
Turner Center, Lake Auburn East

**New England Clean Energy Connect**  
USGS Series Segment 3  
2,000 Feet

**CENTRAL MAINE POWER**



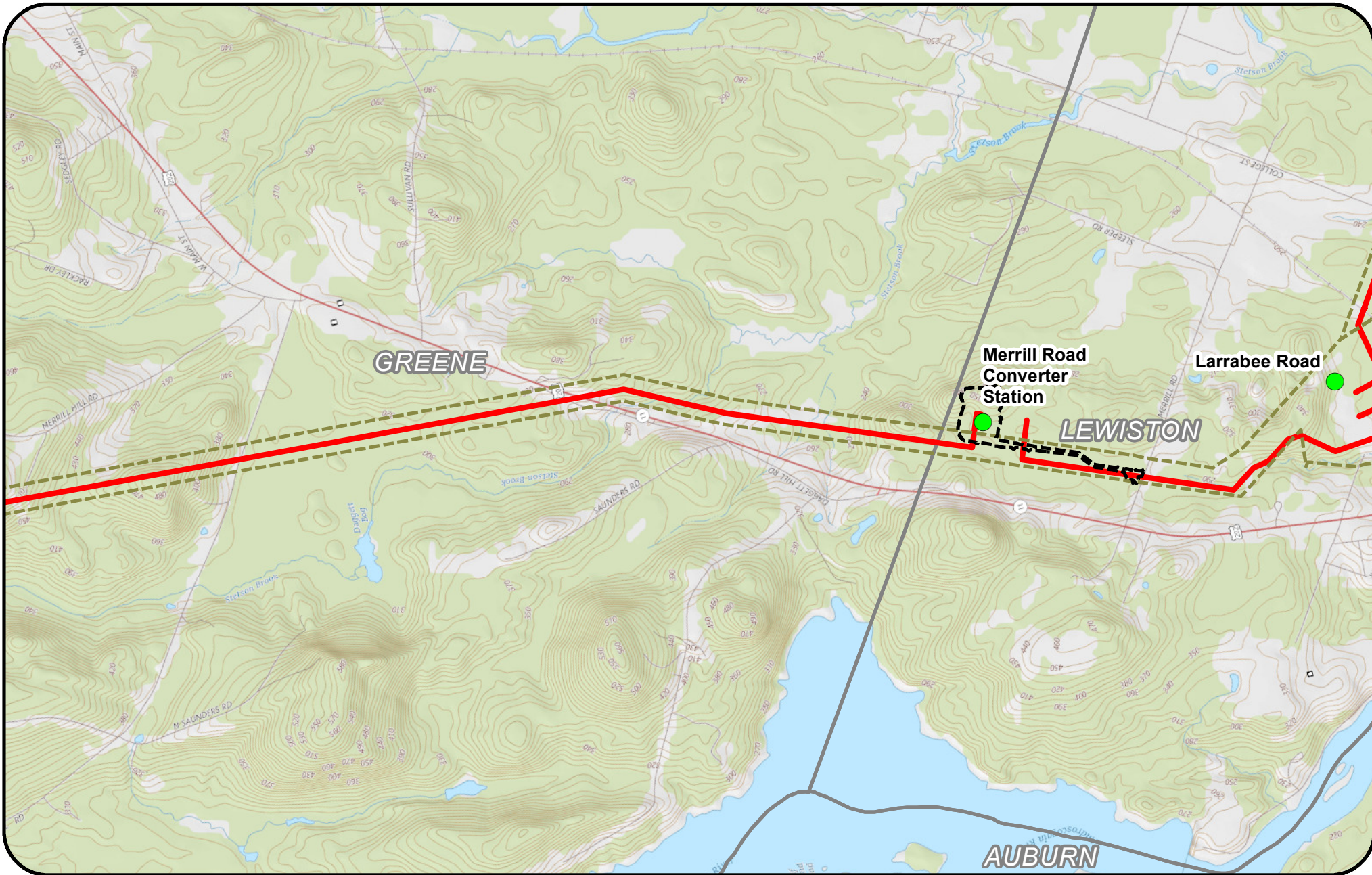
**Legend**

- CMP Ownership / Easement Extent
- Project Centerline
- Town Boundary
- Substation Limit of Disturbance
- Substation






USGS Quad(s) :  
Turner Center, Lake Auburn East

**New England Clean Energy Connect**  
USGS Series  
Segment 3  
2,000 Feet

CENTRAL MAINE  
POWER




**Legend**

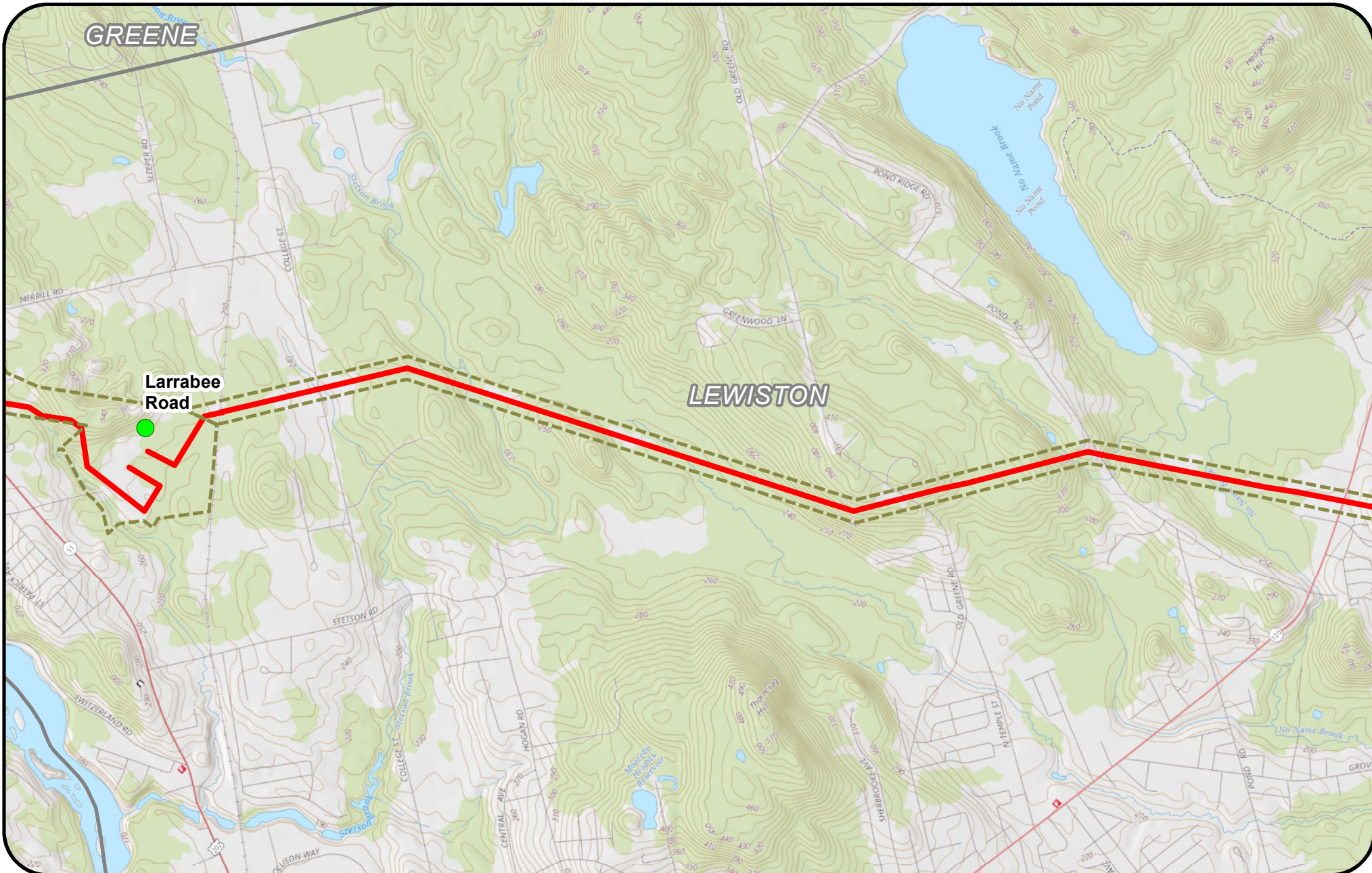
-  CMP Ownership / Easement Extent
-  Project Centerline
-  Town Boundary
-  Substation Limit of Disturbance
-  Substation

USGS Quad(s) :  
Lake Auburn East

**New England Clean Energy Connect**  
USGS Series  
Segment 3, 4  
2,000 Feet




Page 39 of 52 9/22/2017



GREENE

LEWISTON

Larrabee Road



**Legend**

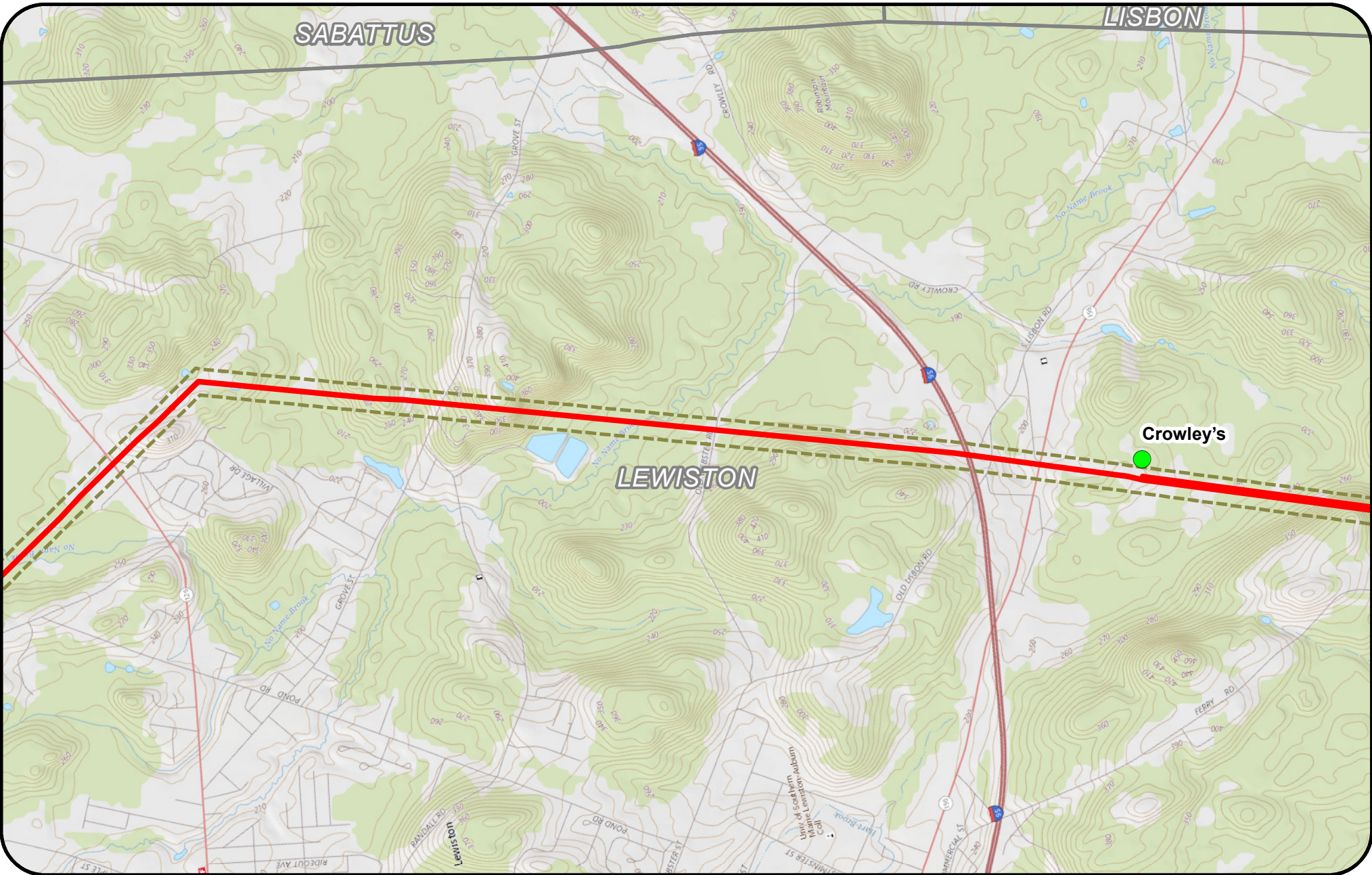
- CMP Ownership / Easement Extent
- Project Centerline
- Substation
- Substation Limit of Disturbance
- Town Boundary

USGS Quad(s) :  
Lisbon Falls North, Lewiston, Lake Auburn East

**New England Clean Energy Connect**  
USGS Series  
Segment 3, 4  
2,000 Feet

**CENTRAL MAINE POWER**





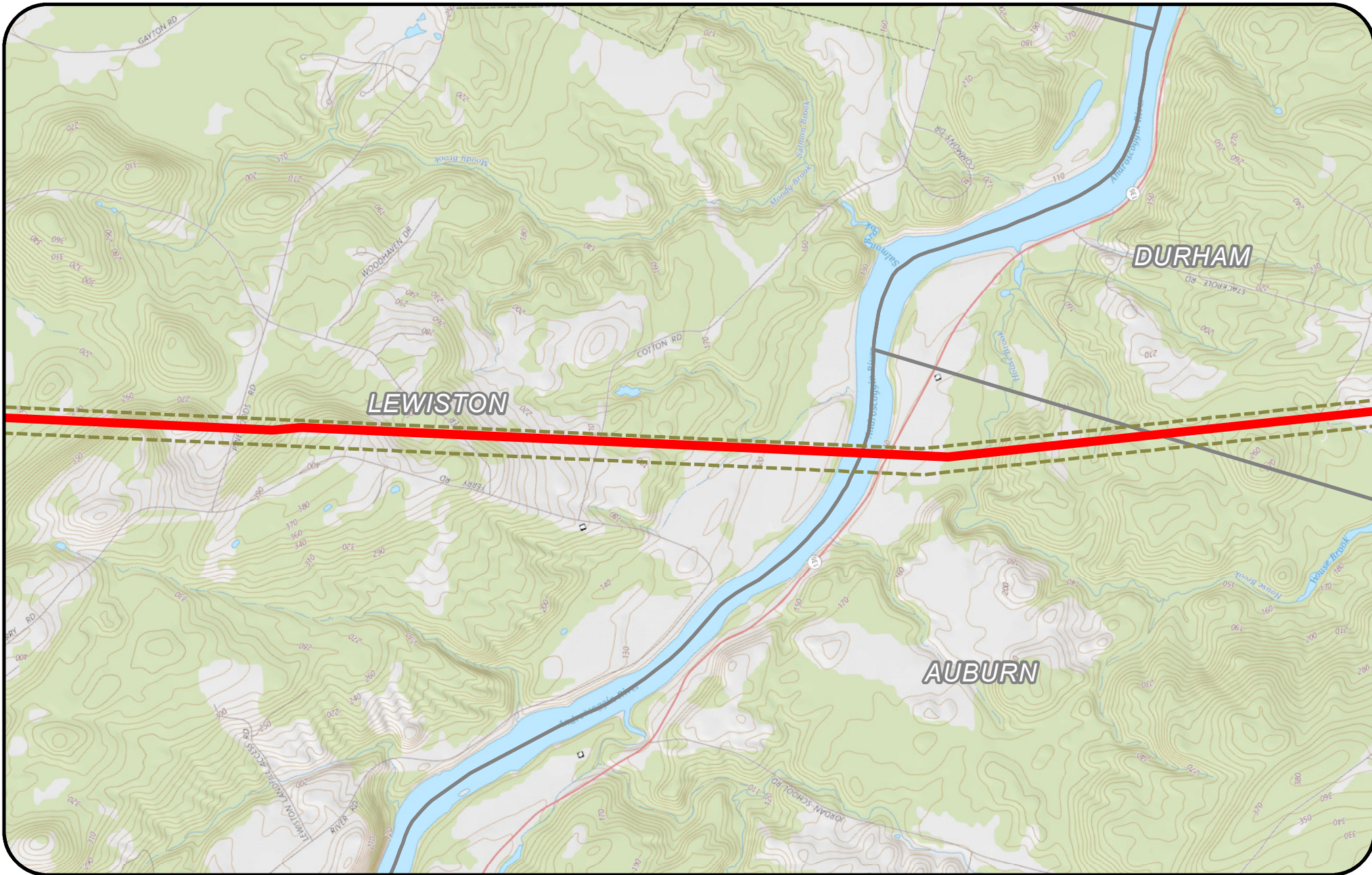
**Legend**

- CMP Ownership / Easement Extent
- Project Centerline
- Town Boundary
- Substation Limit of Disturbance
- Substation






USGS Quad(s) :  
Lisbon Falls North, Lewiston

**New England Clean Energy Connect**  
USGS Series  
Segment 4  
2,000 Feet

**CENTRAL MAINE POWER**



**Legend**

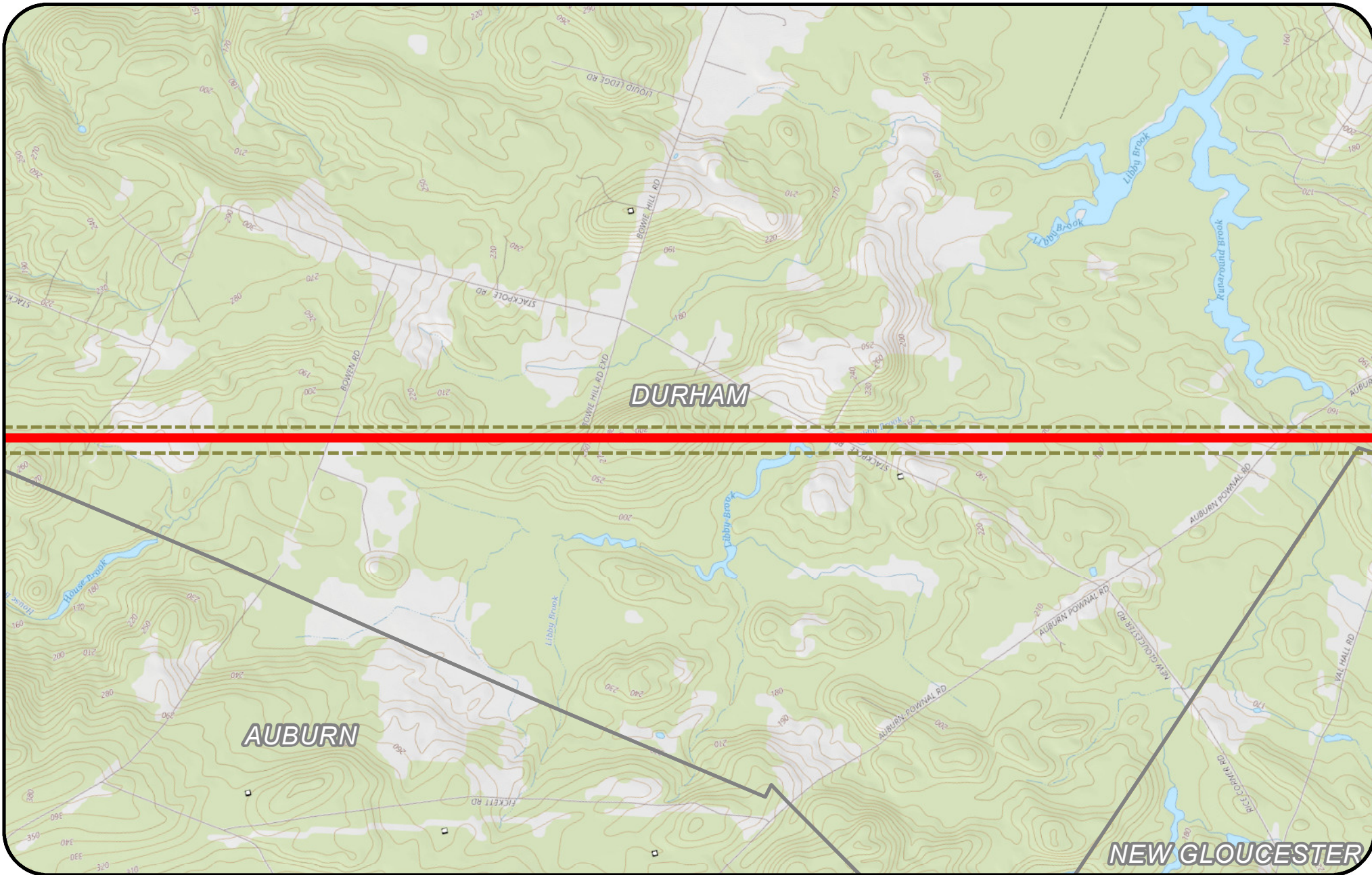
-  CMP Ownership / Easement Extent
-  Project Centerline
-  Town Boundary
-  Substation Limit of Disturbance
-  Substation

USGS Quad(s) :  
Lewiston, North Pownal



**New England  
Clean Energy  
Connect**  
USGS Series  
Segment 4  
2,000 Feet





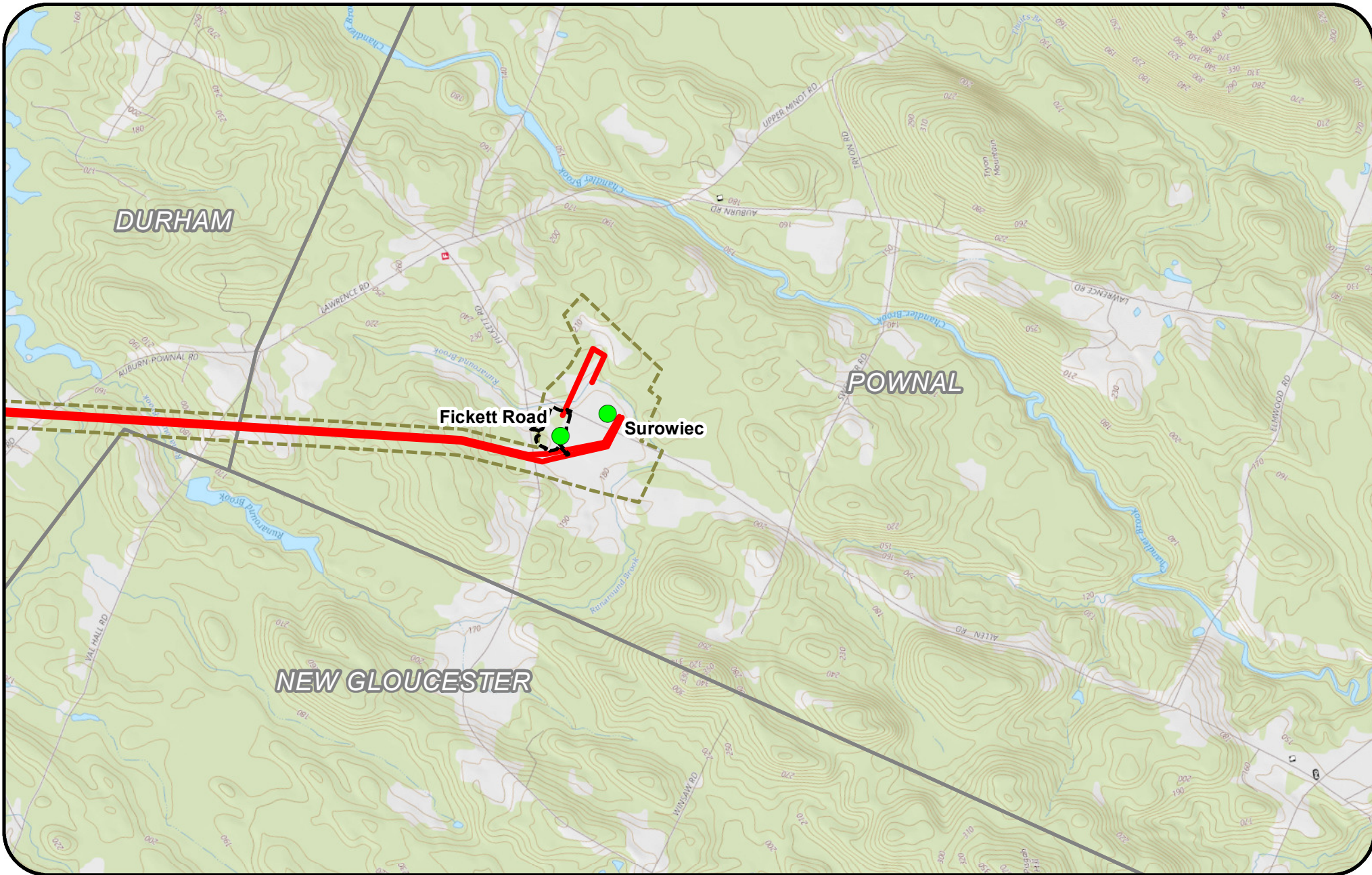
**Legend**

- CMP Ownership / Easement Extent
- Project Centerline
- Town Boundary
- Substation Limit of Disturbance
- Substation

USGS Quad(s) :  
Lewiston, North Pownal

**New England Clean Energy Connect**  
USGS Series  
Segment 4  
2,000 Feet

**CENTRAL MAINE POWER**



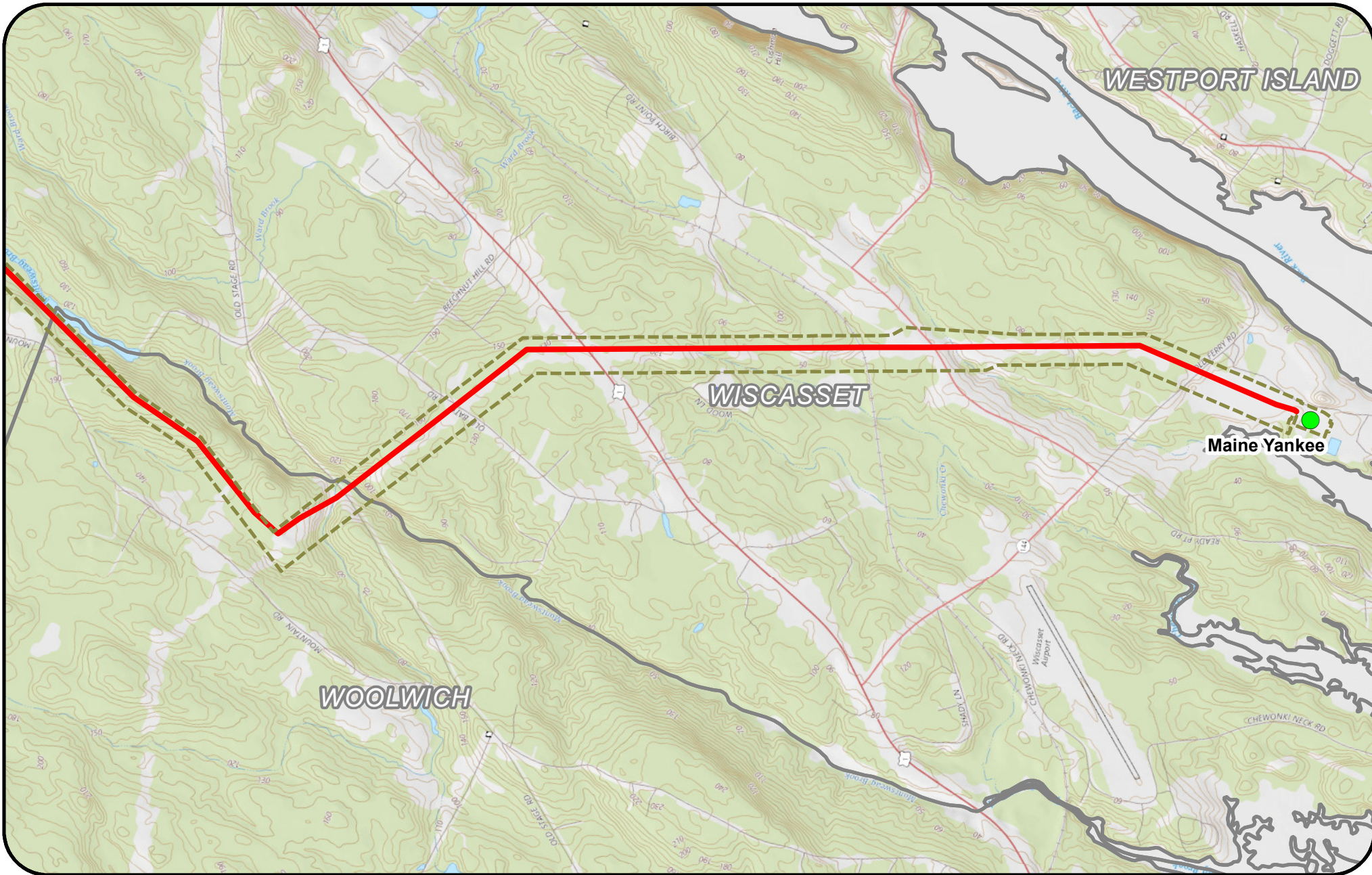
**Legend**

- CMP Ownership / Easement Extent
- Project Centerline
- Substation Limit of Disturbance
- Substation
- Town Boundary

USGS Quad(s) :  
North Pownal

**New England Clean Energy Connect**  
USGS Series Segment 4  
2,000 Feet

CENTRAL MAINE  
POWER



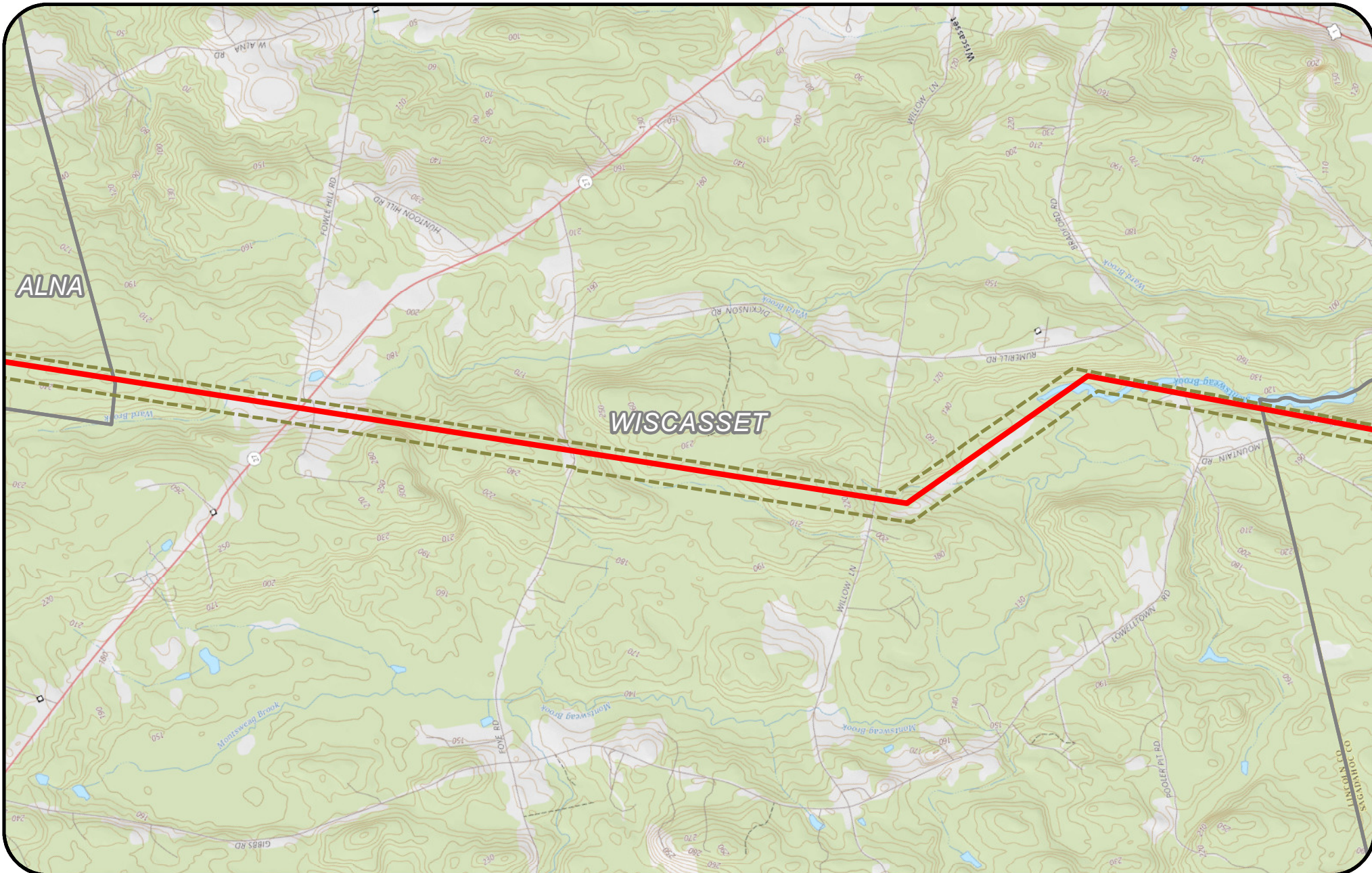
**Legend**

- CMP Ownership / Easement Extent
- Project Centerline
- Town Boundary
- Substation Limit of Disturbance
- Substation

USGS Quad(s) :  
Westport, Wiscasset

**New England Clean Energy Connect**  
USGS Series Segment 5  
2,000 Feet

**CENTRAL MAINE POWER**



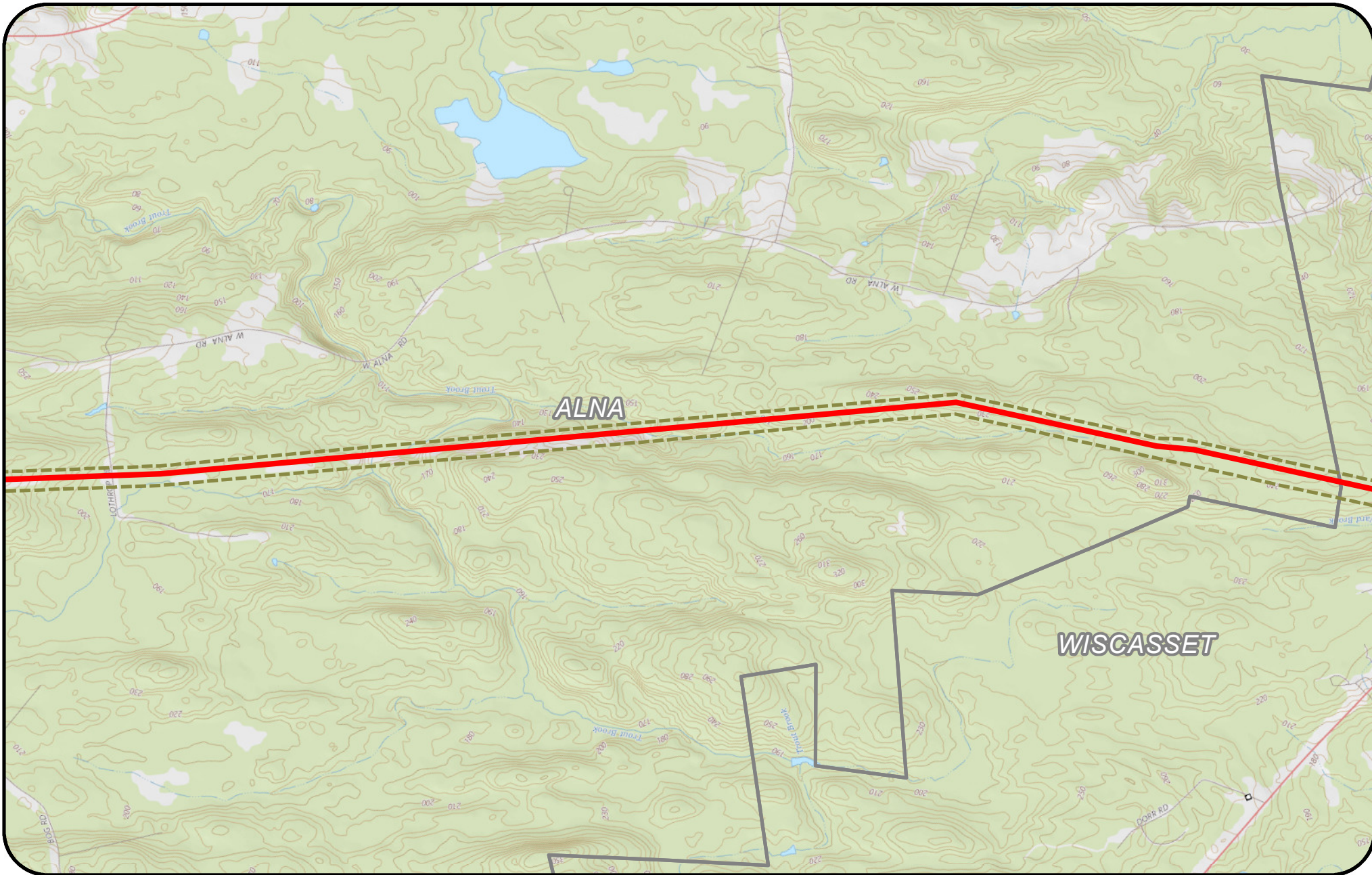
**Legend**

- CMP Ownership / Easement Extent
- Project Centerline
- Substation Limit of Disturbance
- Substation
- Town Boundary

USGS Quad(s) :  
Westport, Wiscasset

**New England Clean Energy Connect**  
USGS Series  
Segment 5  
2,000 Feet

**CENTRAL MAINE POWER**



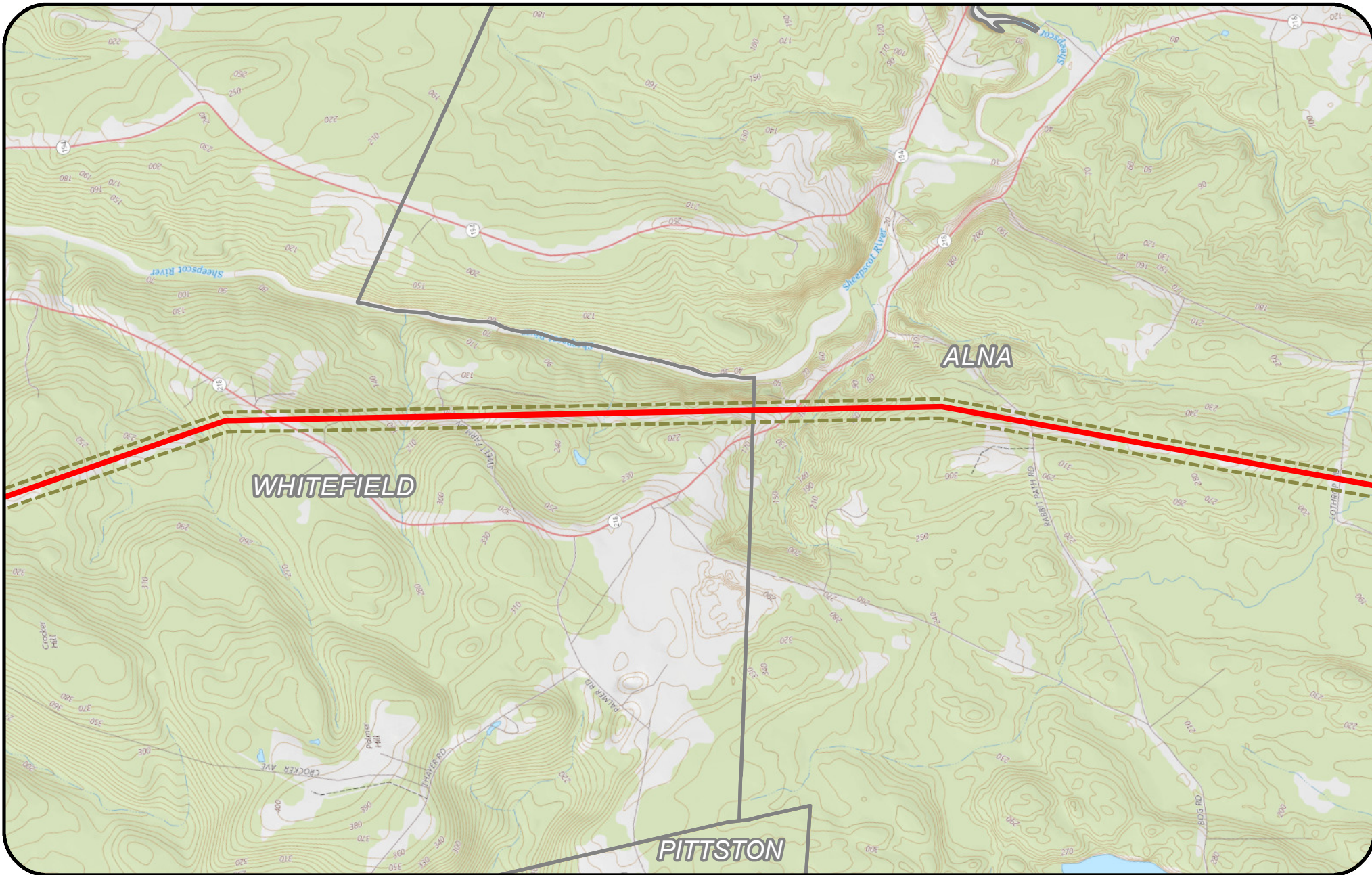
**Legend**

- CMP Ownership / Easement Extent
- Project Centerline
- Town Boundary
- Substation Limit of Disturbance
- Substation






USGS Quad(s) :  
Damariscotta, Wiscasset

**New England Clean Energy Connect**  
USGS Series Segment 5  
2,000 Feet

**CENTRAL MAINE POWER**



**Legend**

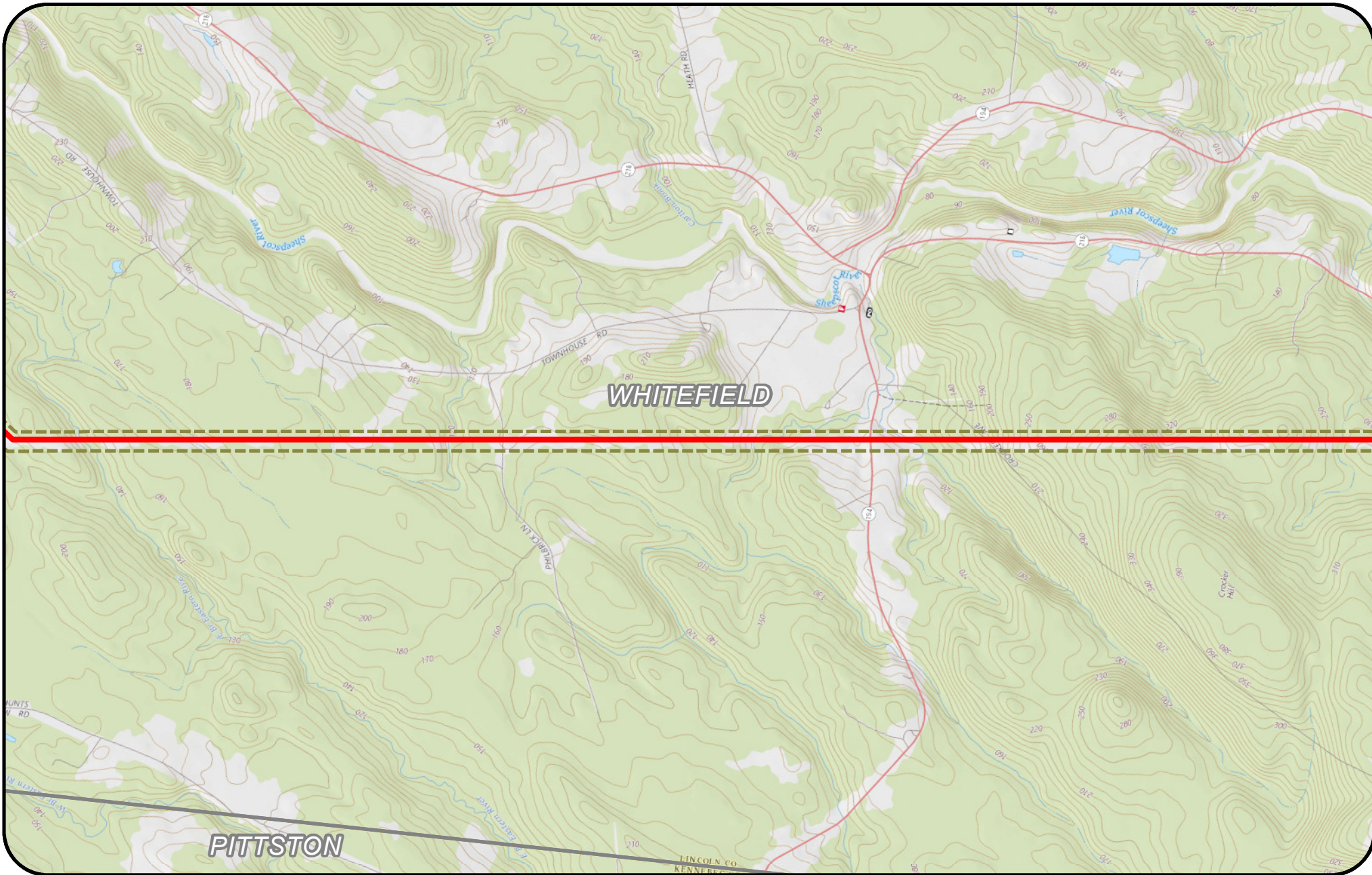
-  CMP Ownership / Easement Extent
-  Project Centerline
-  Town Boundary
-  Substation Limit of Disturbance
-  Substation

**New England  
Clean Energy  
Connect**  
USGS Series  
Segment 5  
2,000 Feet






USGS Quad(s) :  
East Pittston, Damariscotta, North Whitefield, Wiscasset







**Legend**

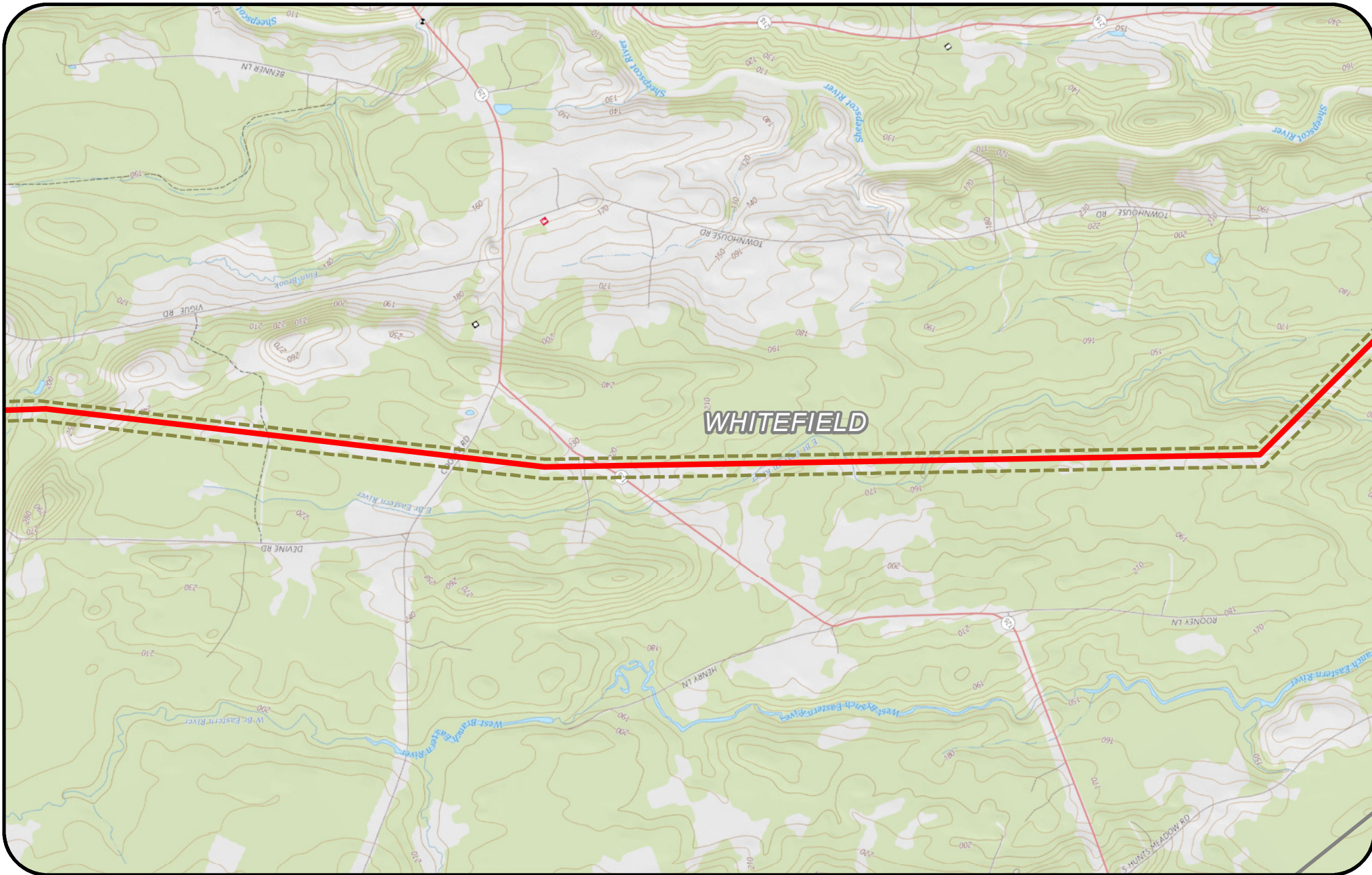
-  CMP Ownership / Easement Extent
-  Project Centerline
-  Town Boundary
-  Substation Limit of Disturbance
-  Substation



USGS Quad(s) :  
East Pittston, North Whitefield

**New England  
Clean Energy  
Connect**  
USGS Series  
Segment 5  
2,000 Feet





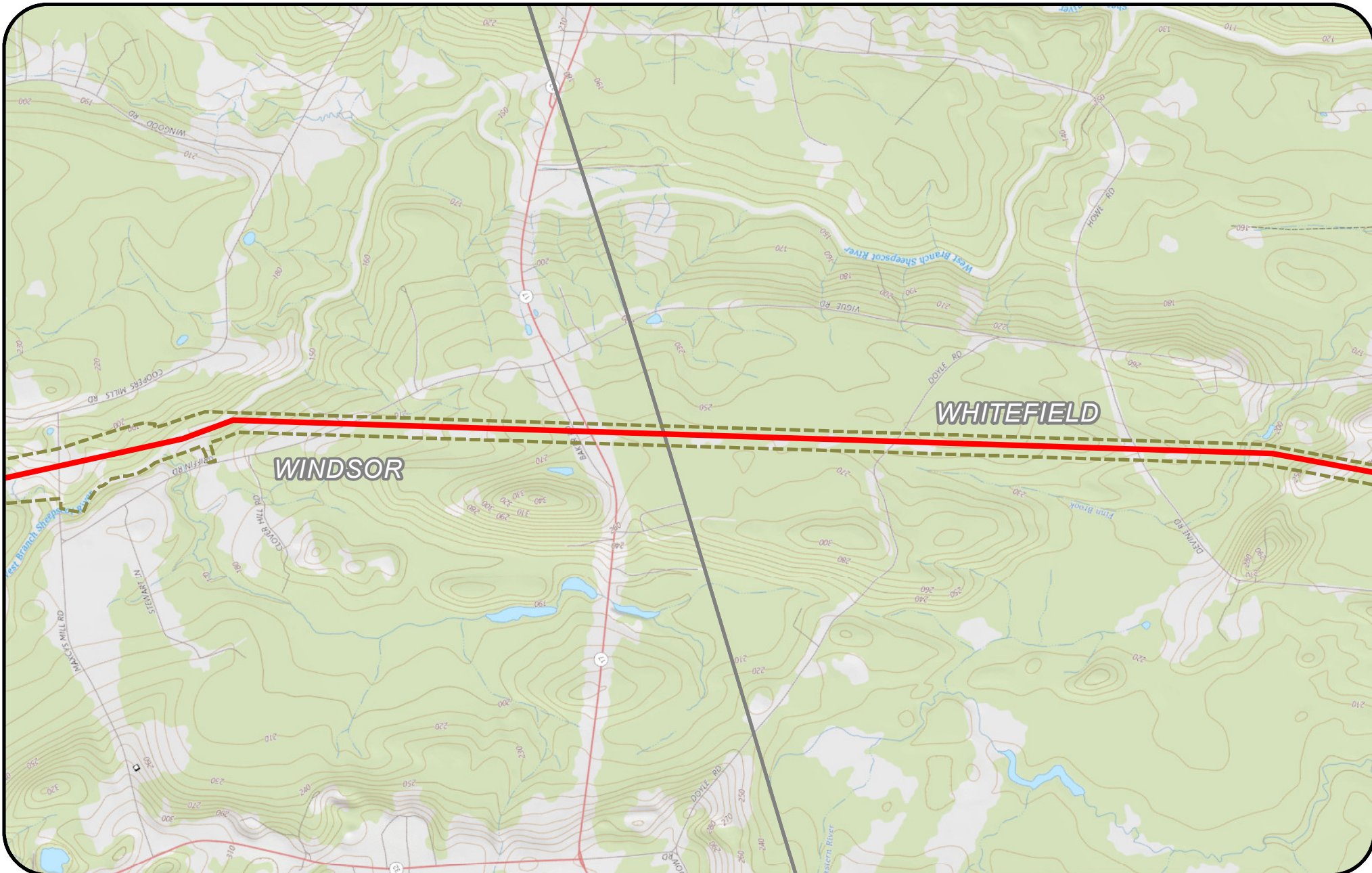
**Legend**

- CMP Ownership / Easement Extent
- Project Centerline
- Town Boundary
- Substation Limit of Disturbance
- Substation

USGS Quad(s) :  
 East Pittston, North Whitefield, Weeks Mills, Togus Pond

**New England Clean Energy Connect**  
 USGS Series Segment 5  
 2,000 Feet

**CENTRAL MAINE POWER**



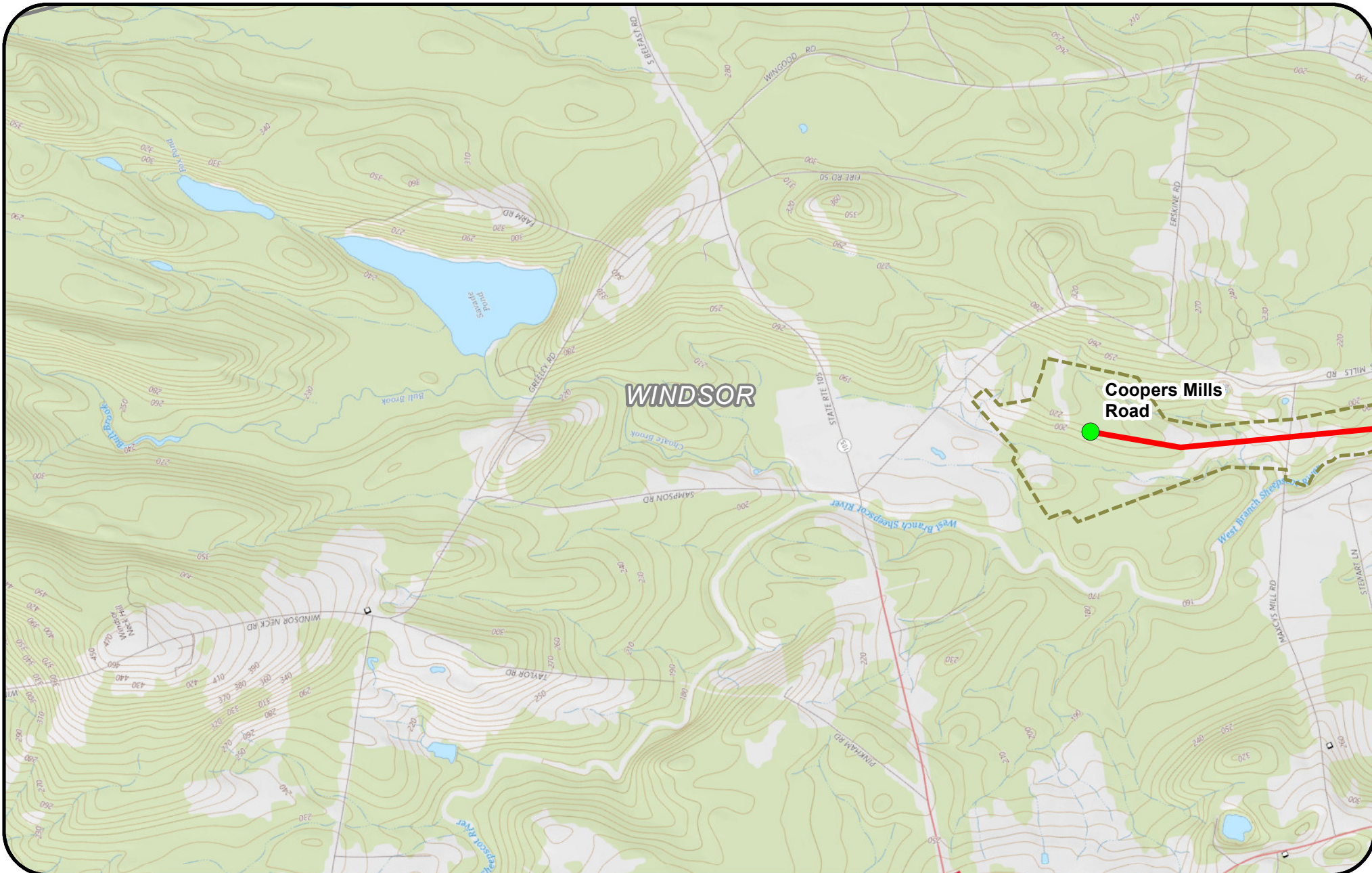
**Legend**

- CMP Ownership / Easement Extent
- Project Centerline
- Town Boundary
- Substation Limit of Disturbance
- Substation

USGS Quad(s) :  
North Whitefield, Weeks Mills

**New England Clean Energy Connect**  
USGS Series  
Segment 5  
2,000 Feet

Page 51 of 52      9/22/2017








**WINDSOR**

**Coopers Mills Road**



**Legend**

-  CMP Ownership / Easement Extent
-  Project Centerline
-  Town Boundary
-  Substation Limit of Disturbance
-  Substation

USGS Quad(s) :  
Weeks Mills

**New England  
Clean Energy  
Connect**  
USGS Series  
Segment 5  
2,000 Feet



**CENTRAL MAINE  
POWER**