






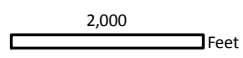


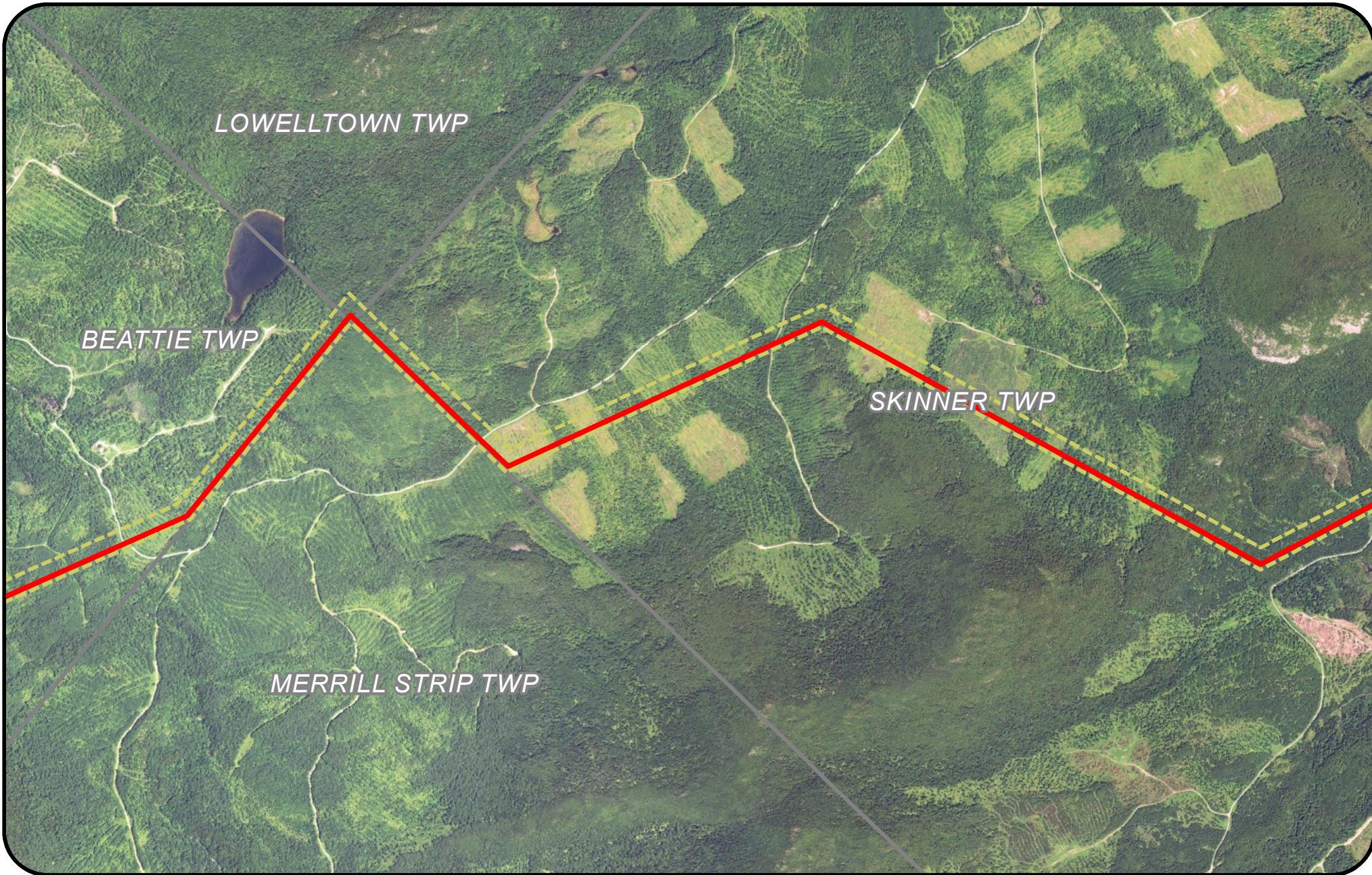
Legend

-  CMP Ownership / Easement Extent
-  Project Centerline
-  Town Boundary
-  Aquifer
-  Substations
-  Existing
-  Proposed



**New England
Clean Energy
Connect**
Aquifers
Segment 1





LOWELLTOWN TWP

BEATTIE TWP

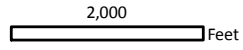
SKINNER TWP

MERRILL STRIP TWP



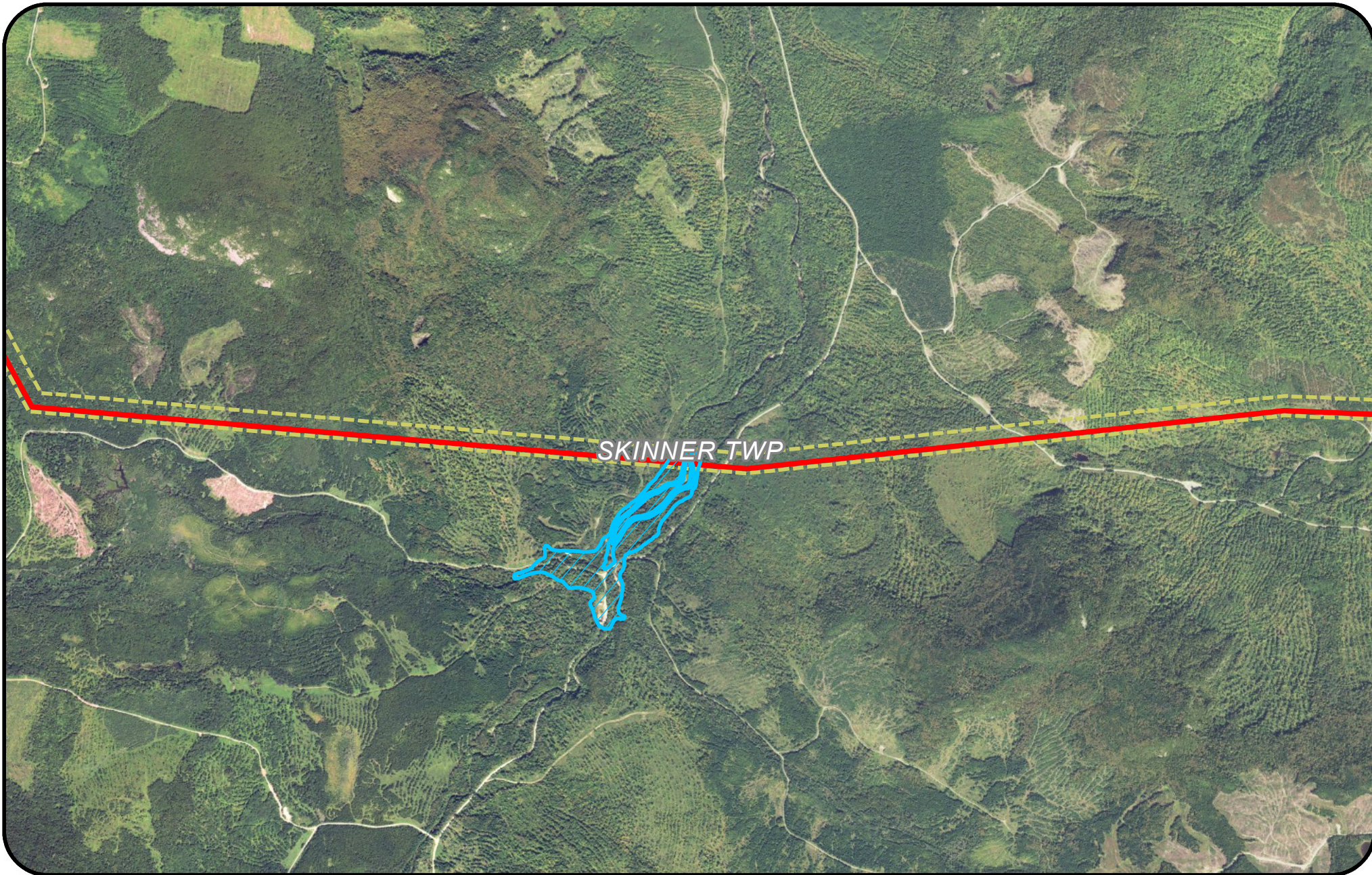
Legend

- CMP Ownership / Easement Extent
- Project Centerline
- Town Boundary
- Aquifer
- Substations
- Existing
- Proposed










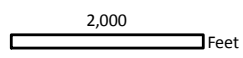
**New England
Clean Energy
Connect**
Aquifers
Segment 1





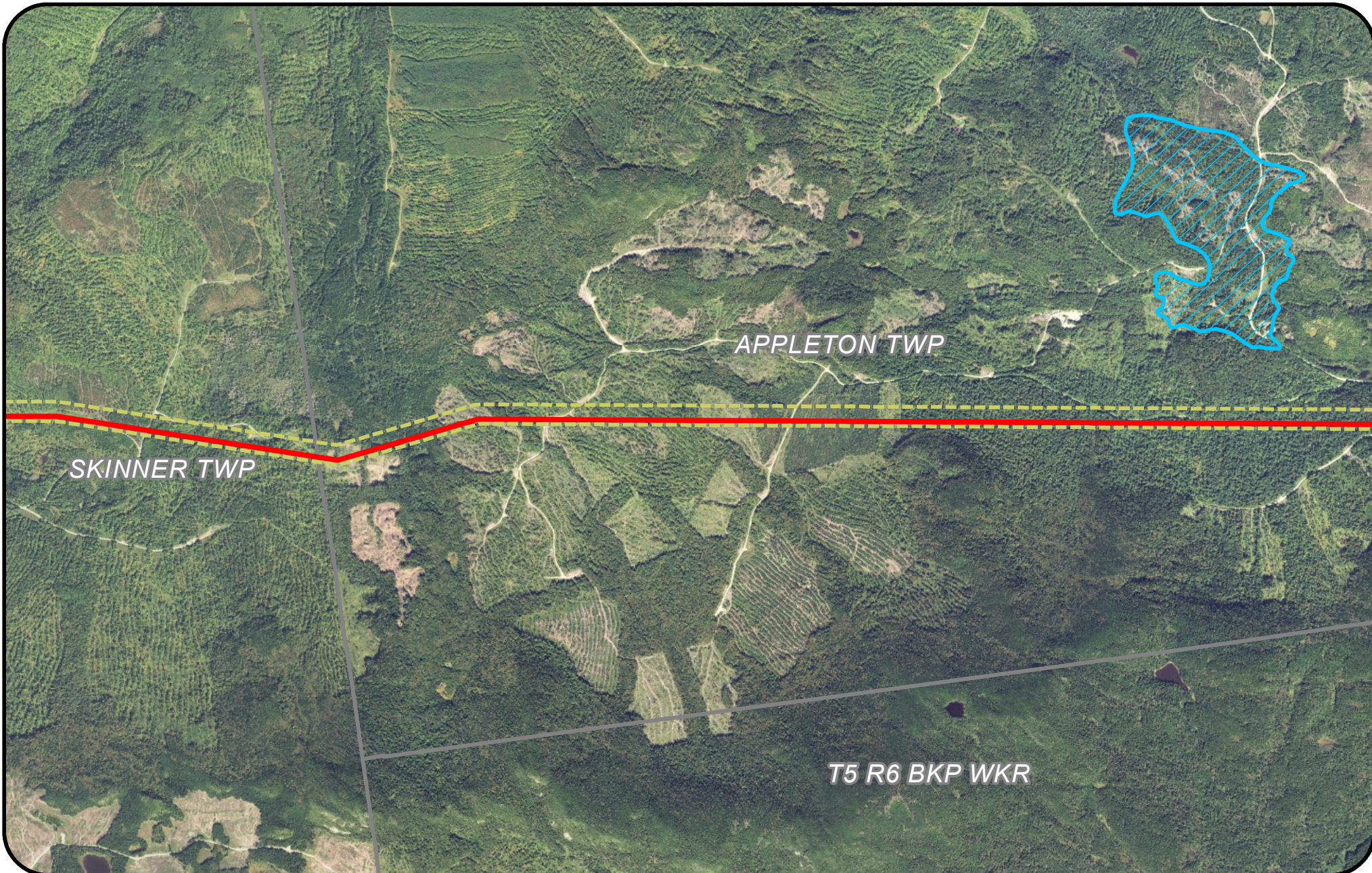
Legend

-  CMP Ownership / Easement Extent
-  Project Centerline
-  Town Boundary
-  Aquifer
-  Substations
-  Existing
-  Proposed









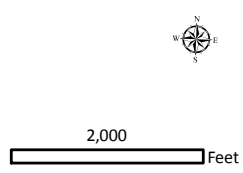
**New England
Clean Energy
Connect**
Aquifers
Segment 1



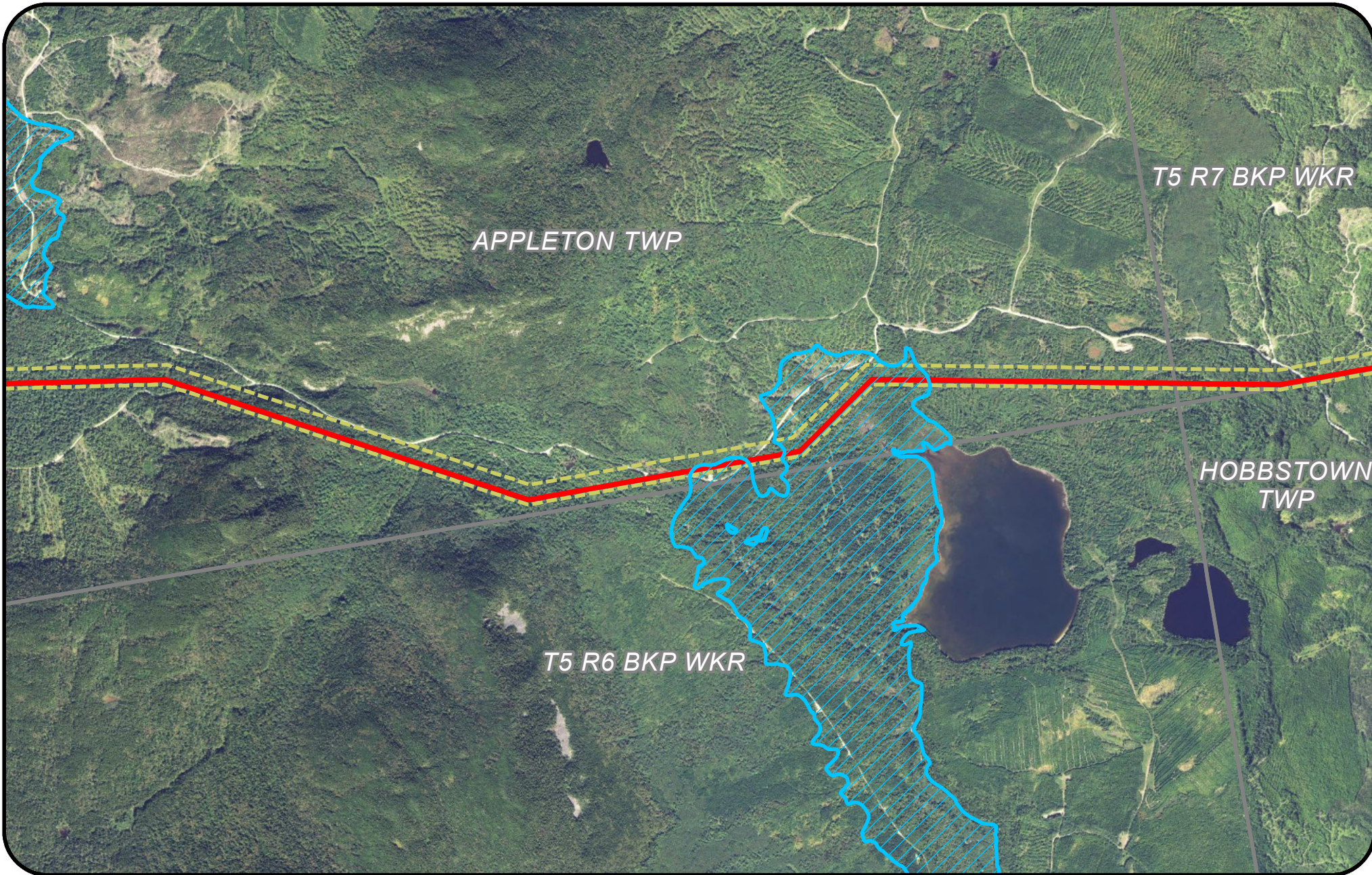


Legend







	CMP Ownership / Easement Extent		Aquifer
	Project Centerline		Existing Substations
	Town Boundary		Proposed Substations




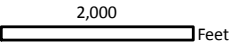
New England Clean Energy Connect
 Aquifers
 Segment 1



Legend

	CMP Ownership / Easement Extent		Aquifer
	Project Centerline		Existing Substations
	Town Boundary		Proposed Substations

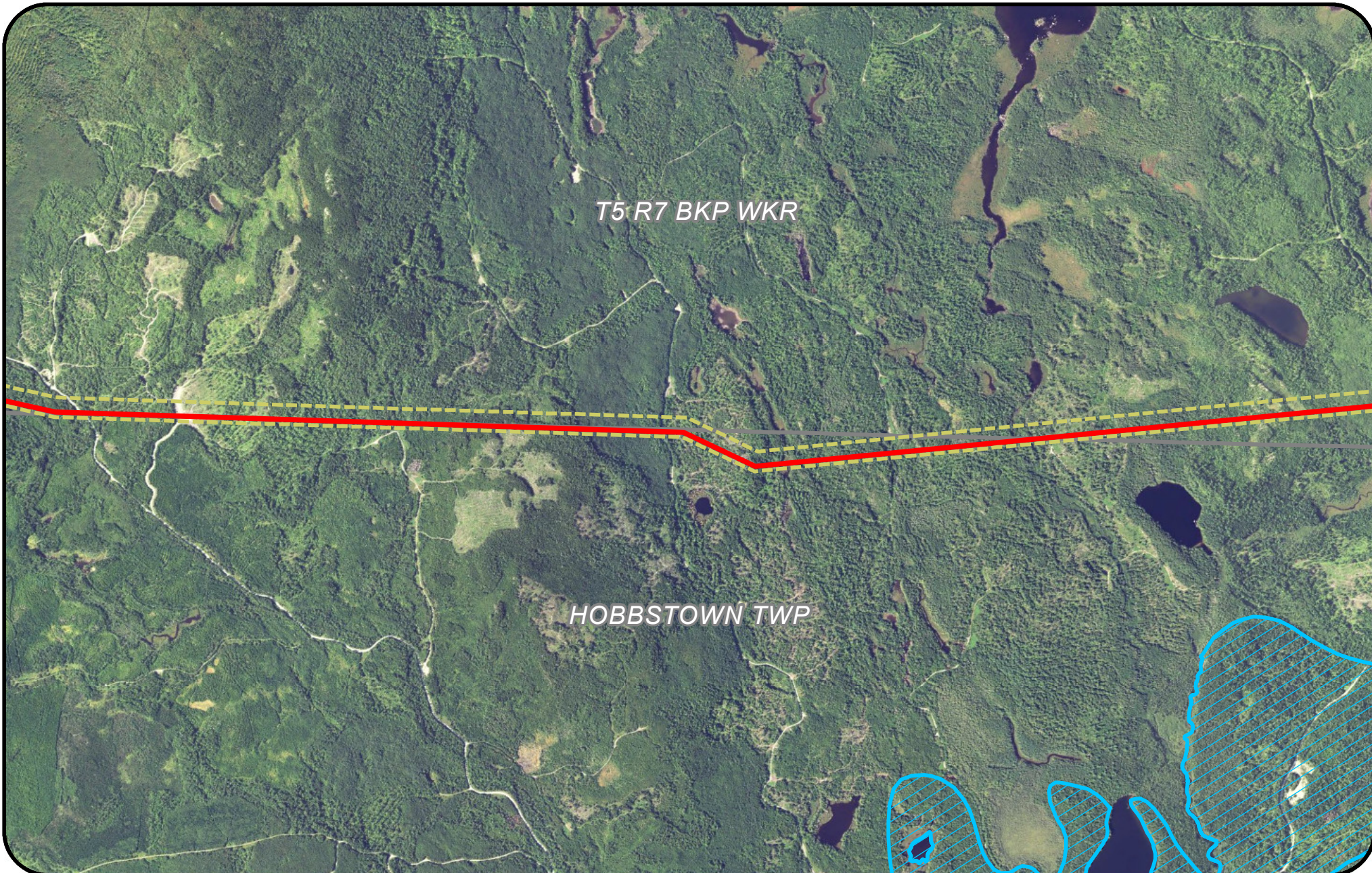




New England Clean Energy Connect
 Aquifers
 Segment 1

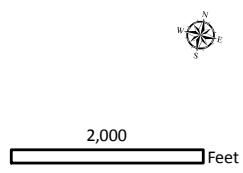


CENTRAL MAINE POWER



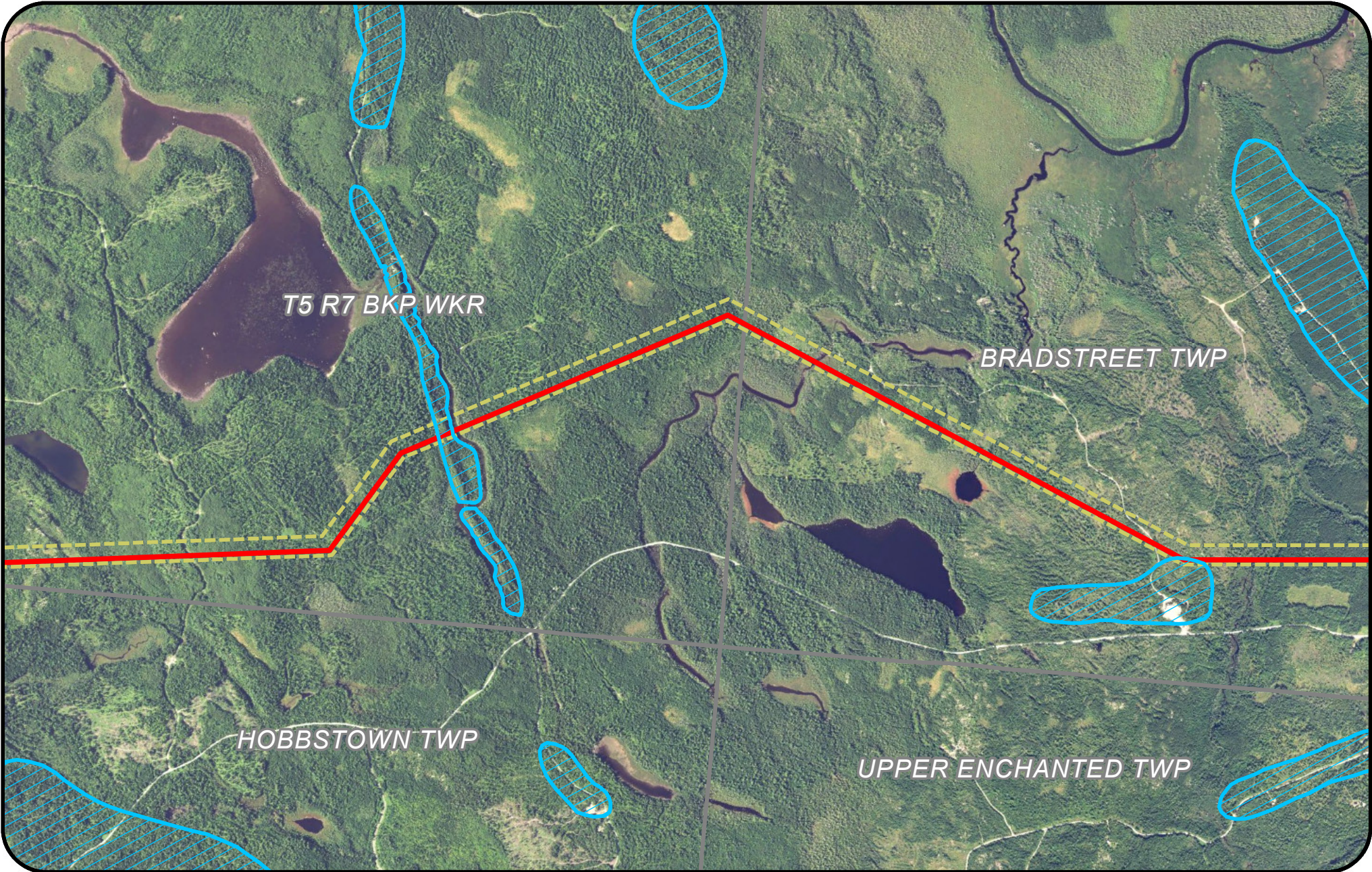
Legend

	CMP Ownership / Easement Extent		Aquifer
	Project Centerline		Existing Substations
	Town Boundary		Proposed Substations



New England Clean Energy Connect
 Aquifers
 Segment 1

CENTRAL MAINE POWER



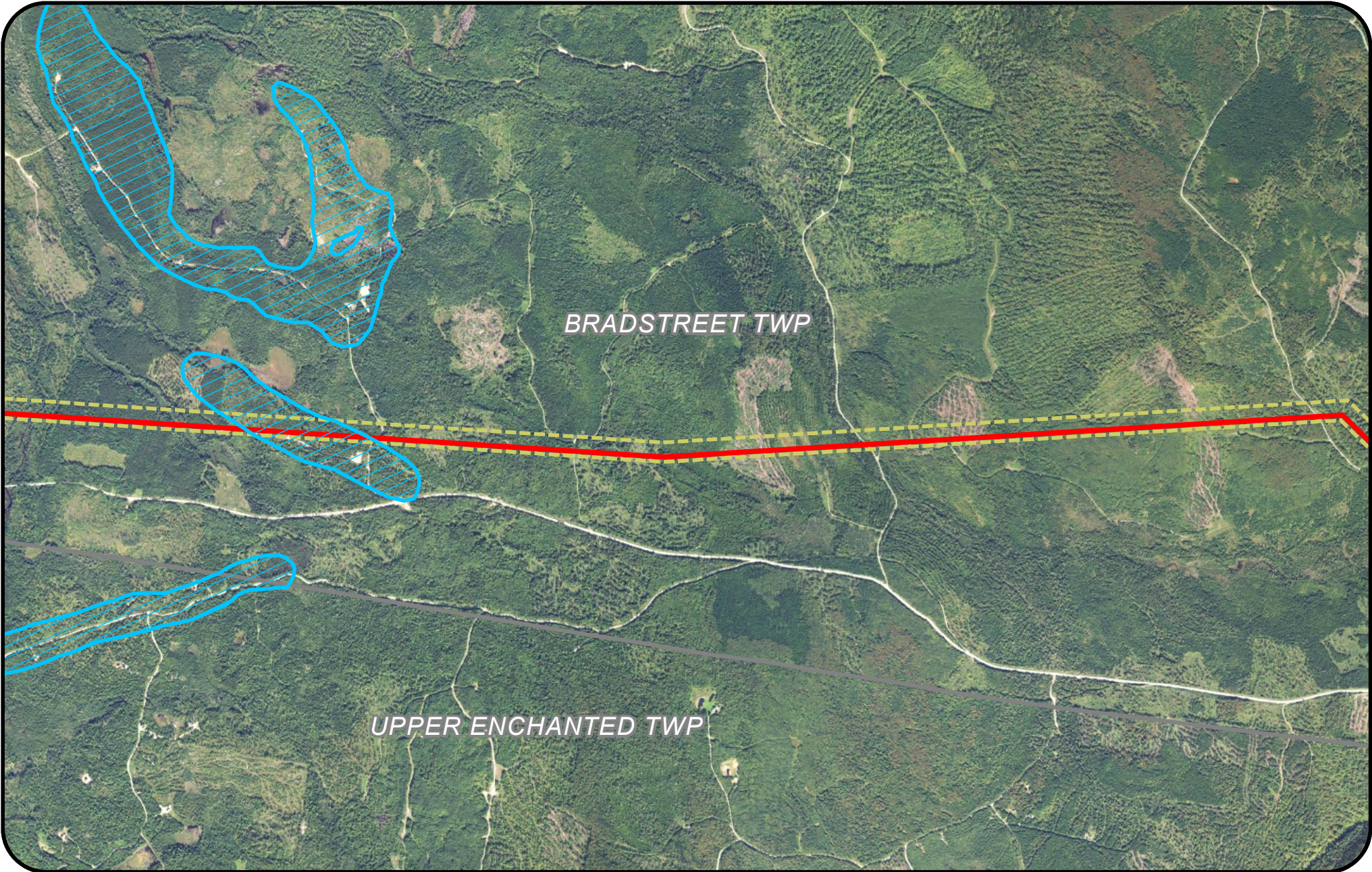
Legend

- CMP Ownership / Easement Extent
- Project Centerline
- Town Boundary
- Aquifer
- Substations
- Existing
- Proposed

2,000 Feet

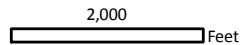
New England Clean Energy Connect
Aquifers
Segment 1

CENTRAL MAINE POWER



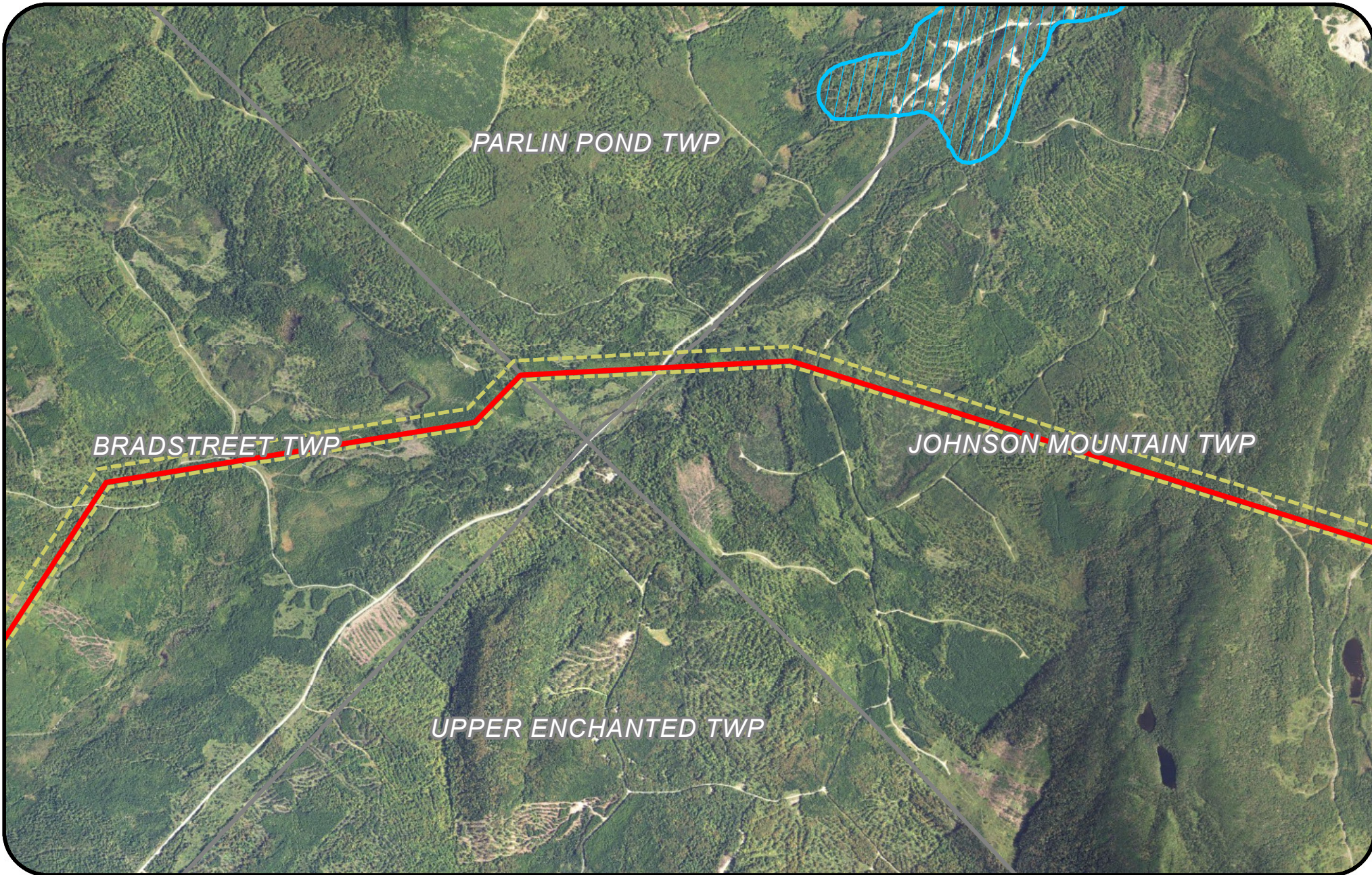
Legend

- CMP Ownership / Easement Extent
- Project Centerline
- Town Boundary
- Aquifer
- Substations
- Existing
- Proposed



**New England
Clean Energy
Connect**
Aquifers
Segment 1



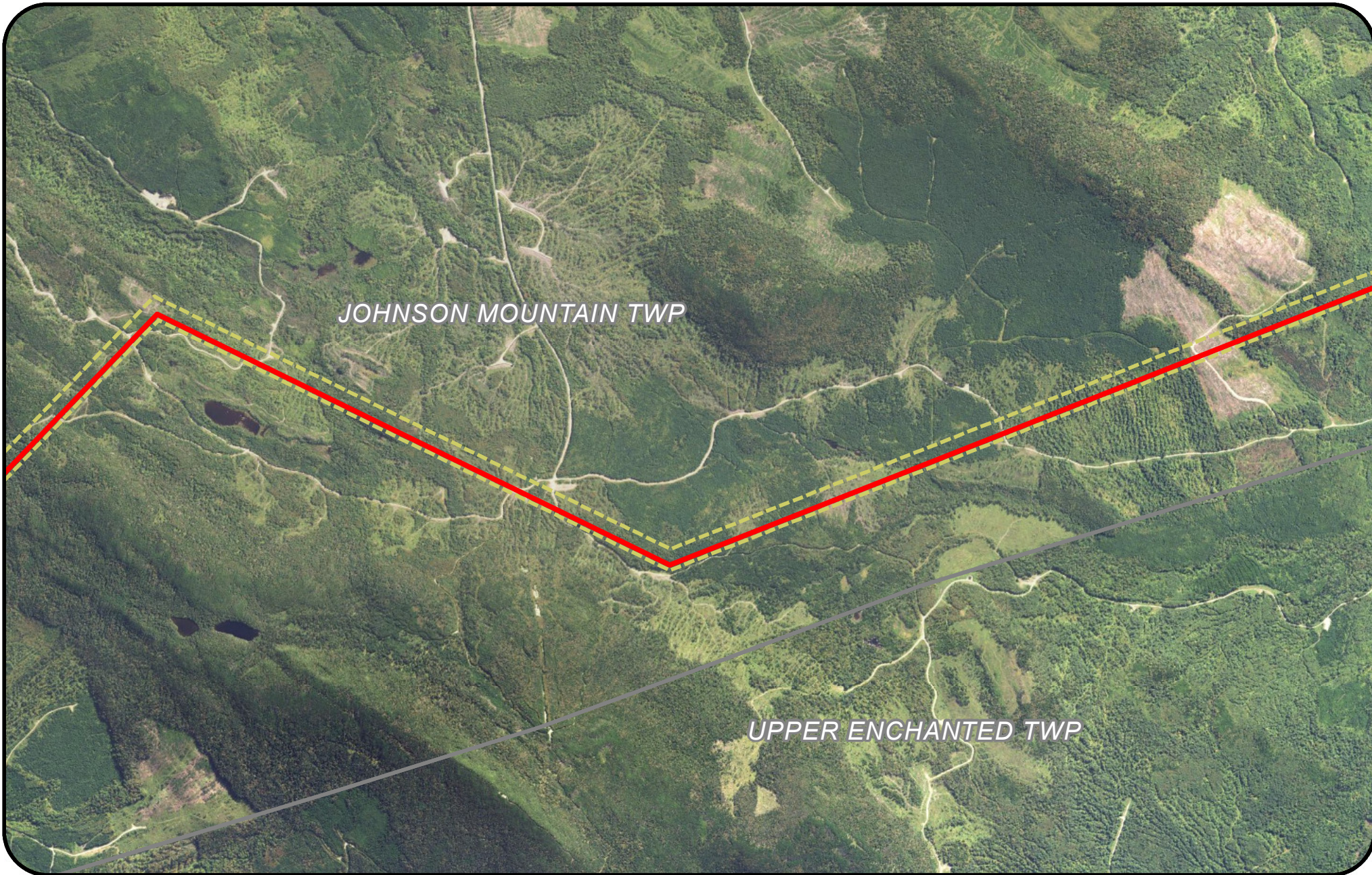


Legend

- CMP Ownership / Easement Extent
- Aquifer
- Project Centerline
- Existing Substations
- Proposed Substations
- Town Boundary

New England Clean Energy Connect
Aquifers
Segment 1





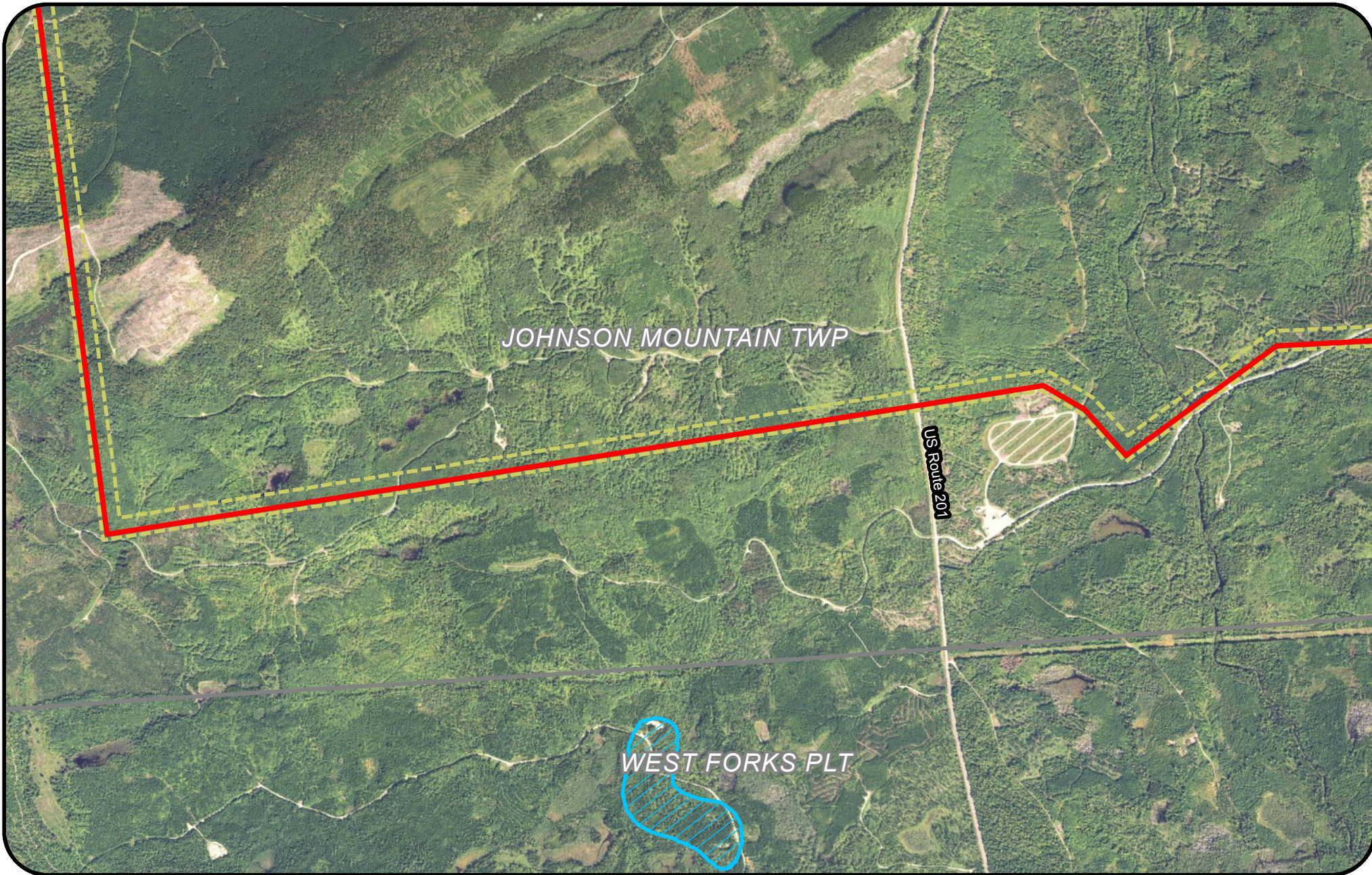
Legend

CMP Ownership / Easement Extent	Aquifer
Project Centerline	Substations
Town Boundary	Existing
	Proposed








2,000 Feet



New England Clean Energy Connect
 Aquifers
 Segment 1





Legend

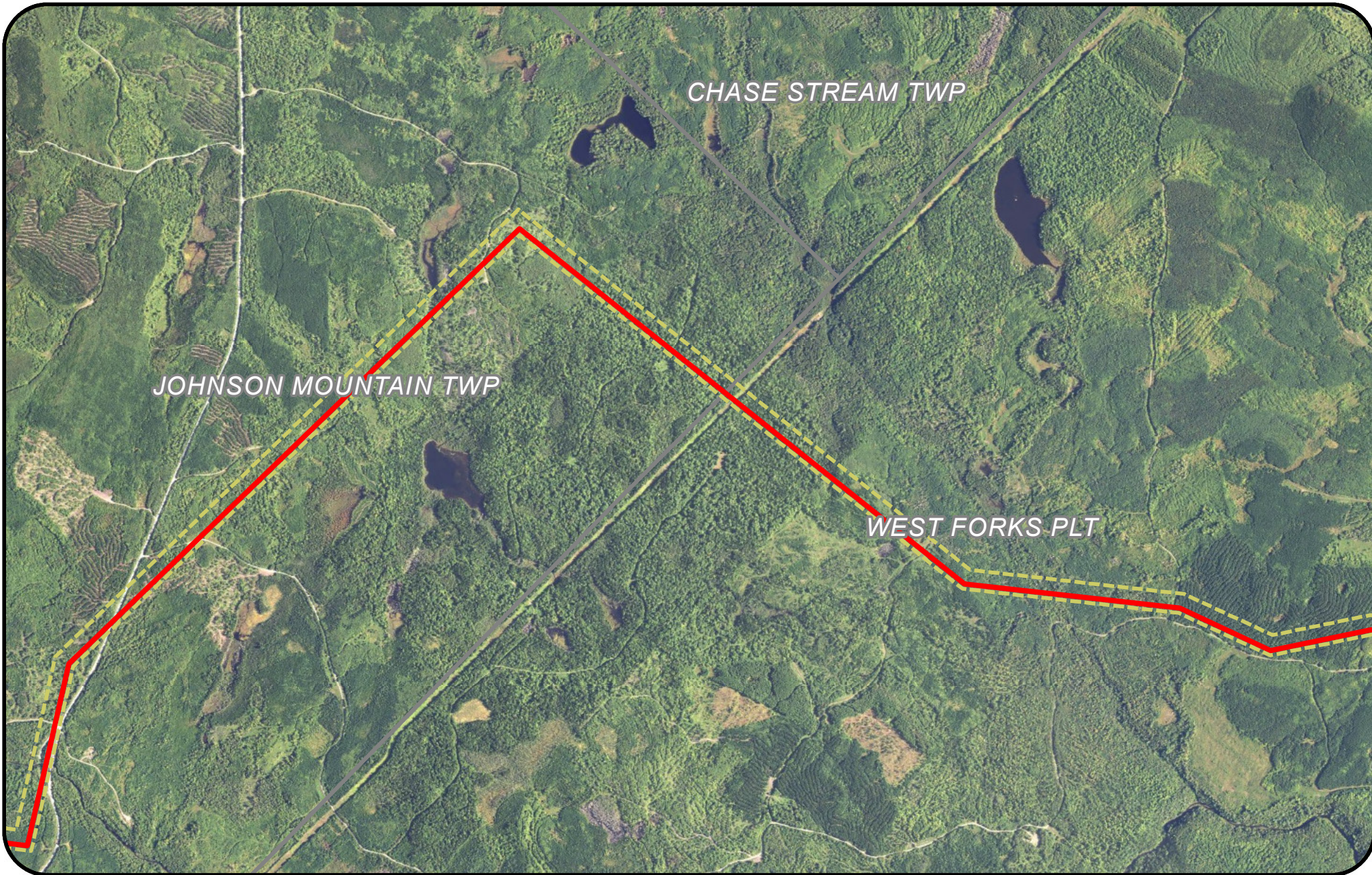
 CMP Ownership / Easement Extent	 Aquifer
 Project Centerline	 Substations
 Town Boundary	 Existing
	 Proposed


 2,000 Feet

**New England
Clean Energy
Connect**
Aquifers
Segment 1



**CENTRAL MAINE
POWER**










JOHNSON MOUNTAIN TWP

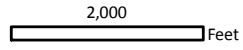
CHASE STREAM TWP

WEST FORKS PLT



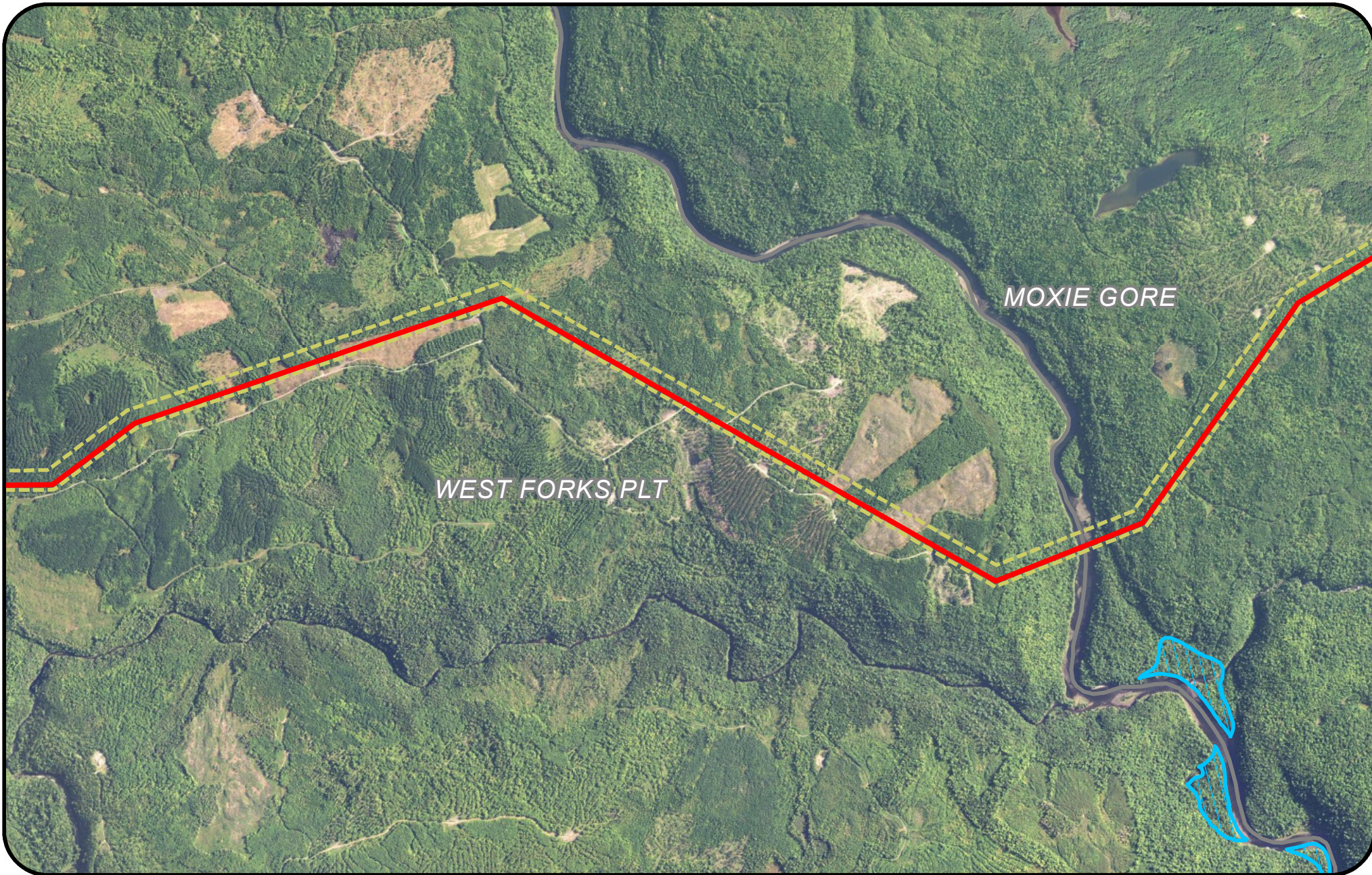
Legend

-  CMP Ownership / Easement Extent
-  Project Centerline
-  Town Boundary
-  Aquifer
-  Substations
-  Existing
-  Proposed









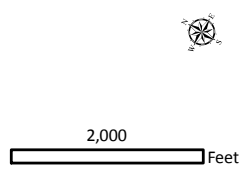
**New England
Clean Energy
Connect**
Aquifers
Segment 1





Legend

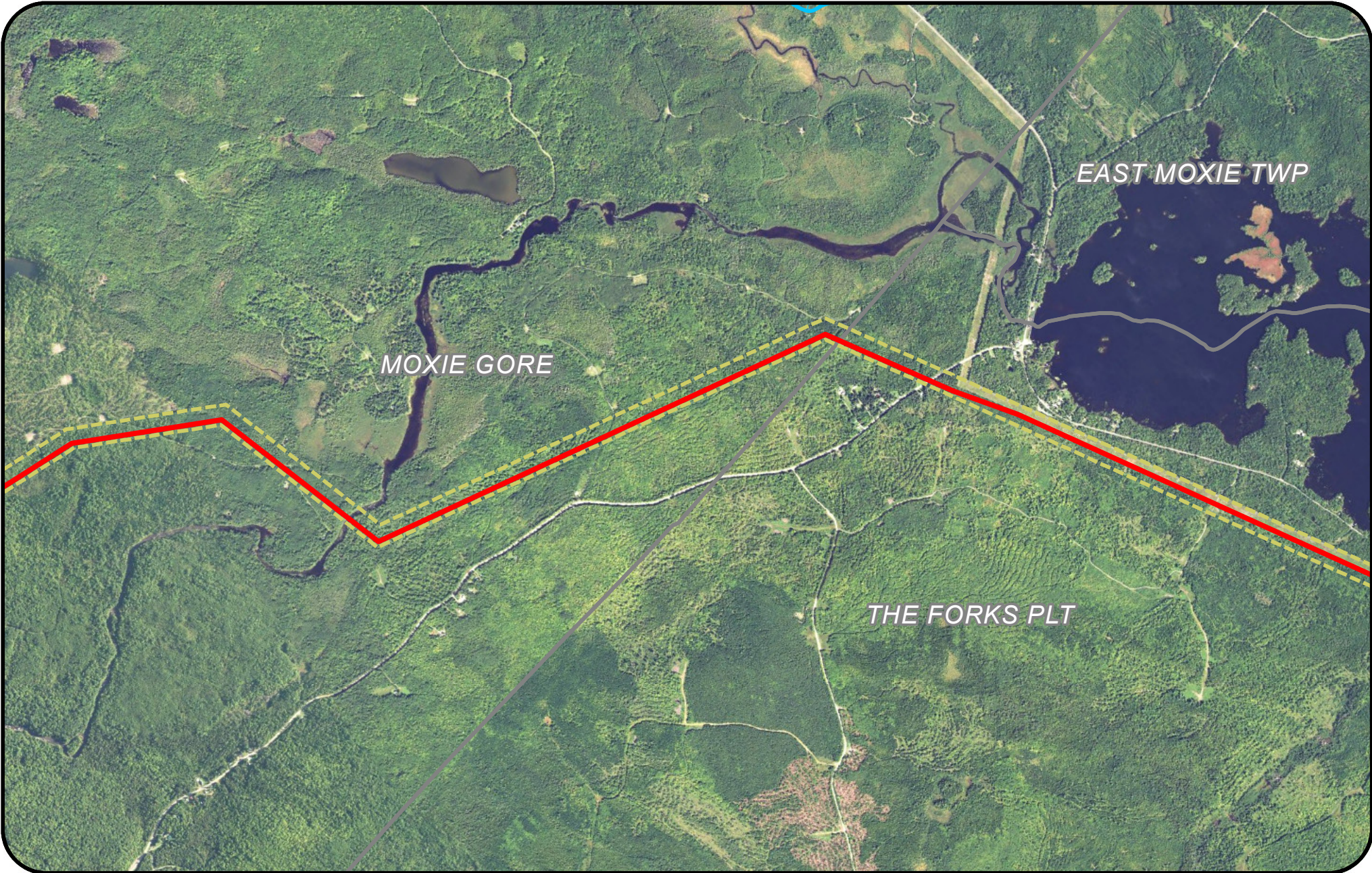
	CMP Ownership / Easement Extent		Aquifer
	Project Centerline		Existing Substations
	Town Boundary		Proposed Substations










New England Clean Energy Connect
 Aquifers
 Segment 1

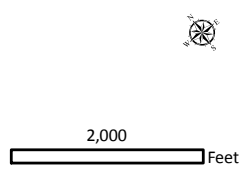


Page 13 of 52 9/21/2017



Legend

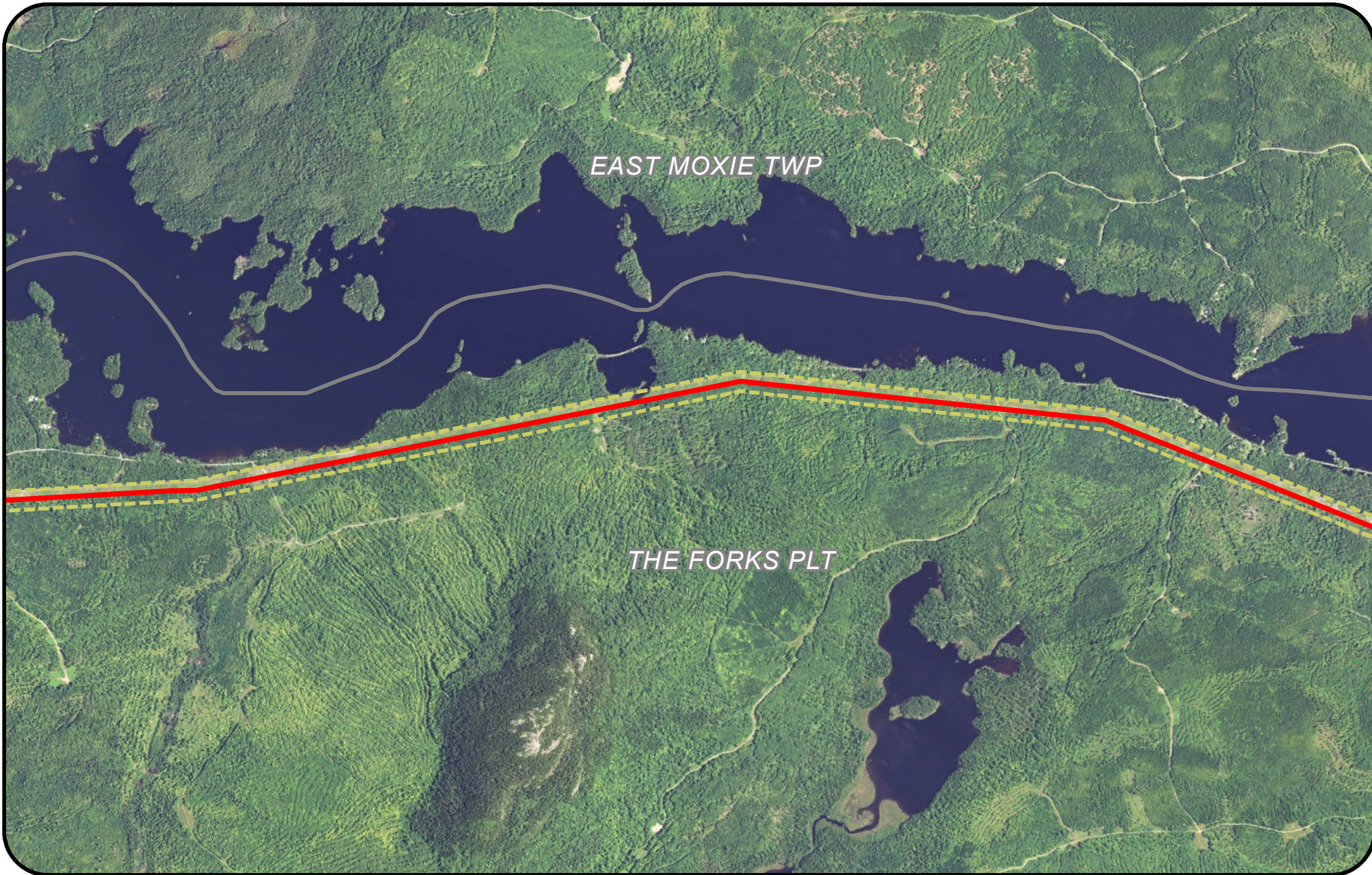
	CMP Ownership / Easement Extent		Aquifer
	Project Centerline		Substations
	Town Boundary		Existing
			Proposed



New England Clean Energy Connect
 Aquifers
 Segment 1, 2



Page 14 of 52 9/21/2017










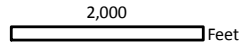
EAST MOXIE TWP

THE FORKS PLT



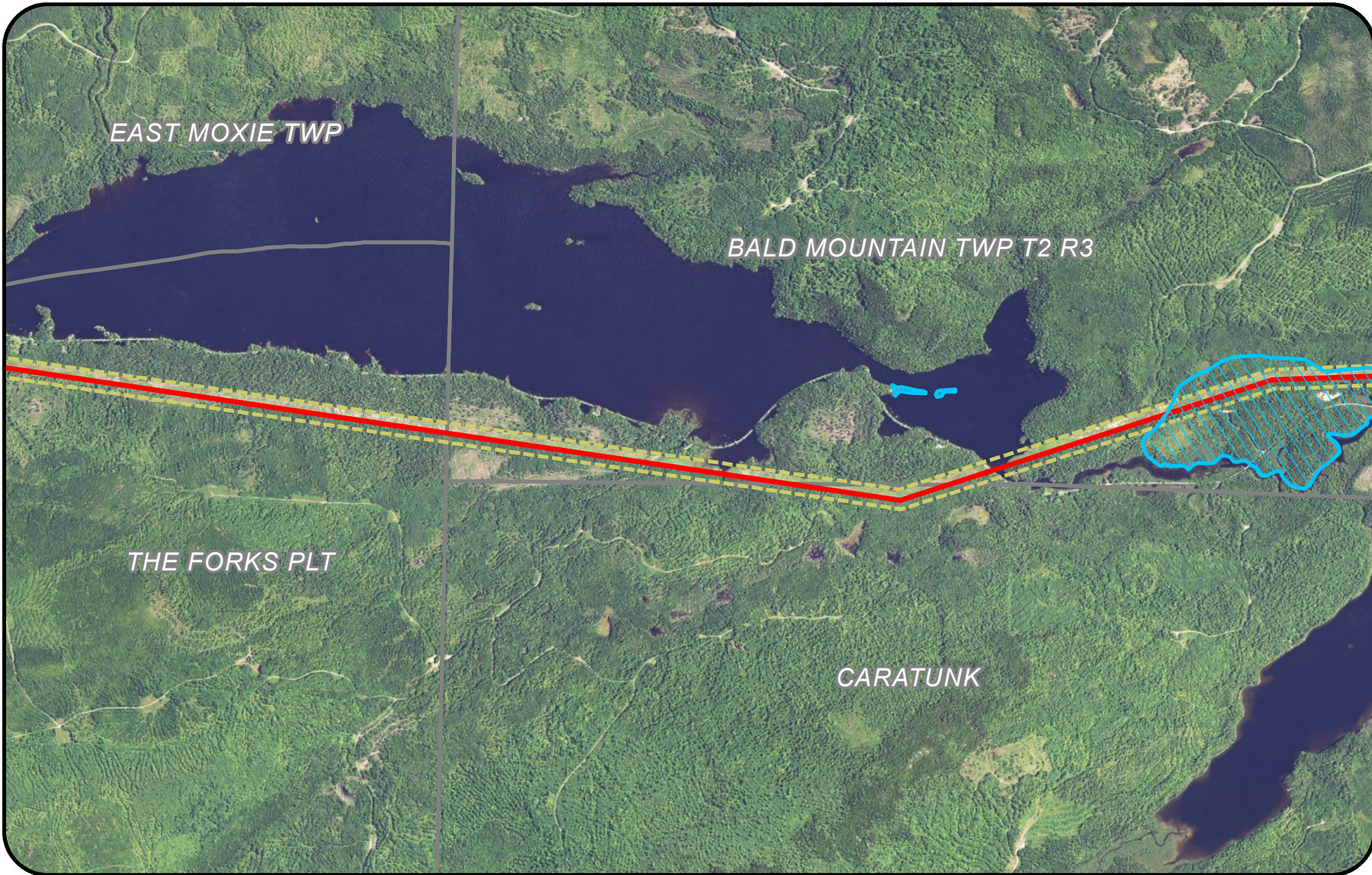
Legend

-  CMP Ownership / Easement Extent
-  Project Centerline
-  Town Boundary
-  Aquifer
-  Substations
-  Existing
-  Proposed










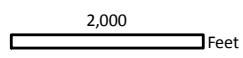
**New England
Clean Energy
Connect**
Aquifers
Segment 2





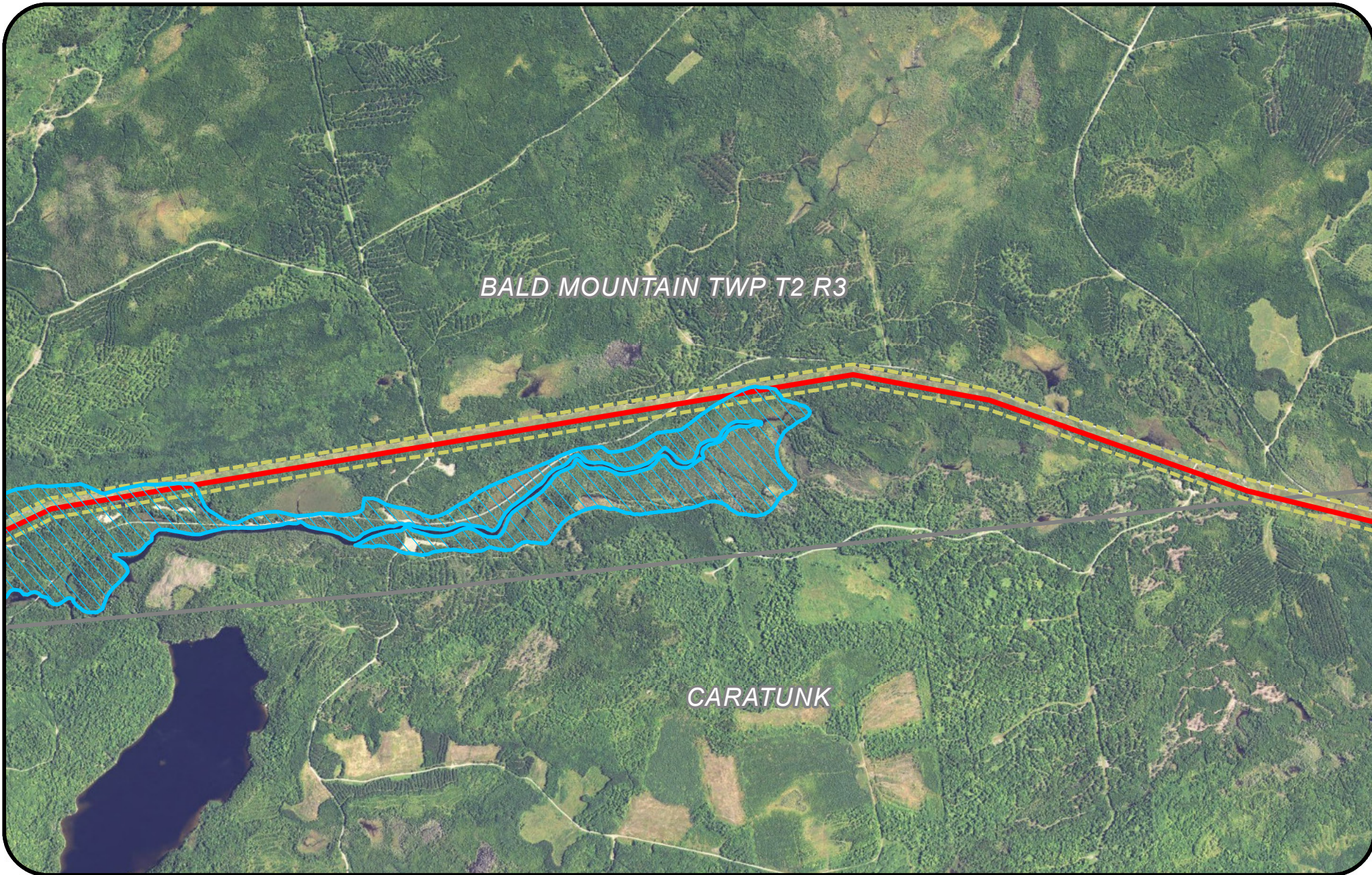
Legend

-  CMP Ownership / Easement Extent
-  Project Centerline
-  Town Boundary
-  Aquifer
-  Substations
-  Existing
-  Proposed










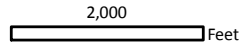
**New England
Clean Energy
Connect**
Aquifers
Segment 2





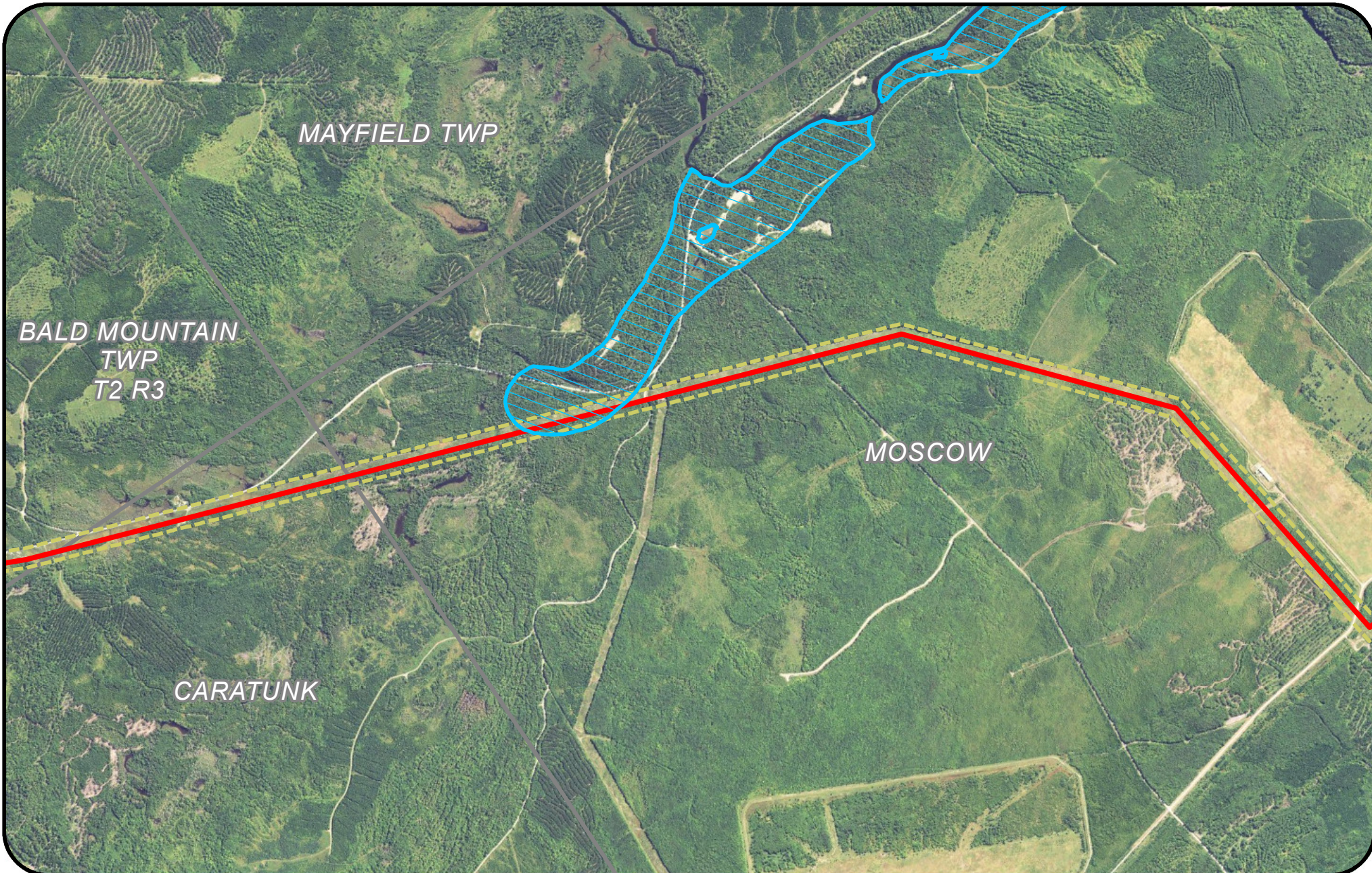
Legend

-  CMP Ownership / Easement Extent
-  Project Centerline
-  Town Boundary
-  Aquifer
-  Substations
-  Existing
-  Proposed



**New England
Clean Energy
Connect**
Aquifers
Segment 2





MAYFIELD TWP








BALD MOUNTAIN
TWP
T2 R3

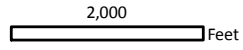
MOSCOW

CARATUNK



Legend

-  CMP Ownership / Easement Extent
-  Project Centerline
-  Town Boundary
-  Aquifer
-  Substations
-  Existing
-  Proposed











**New England
Clean Energy
Connect**
Aquifers
Segment 2





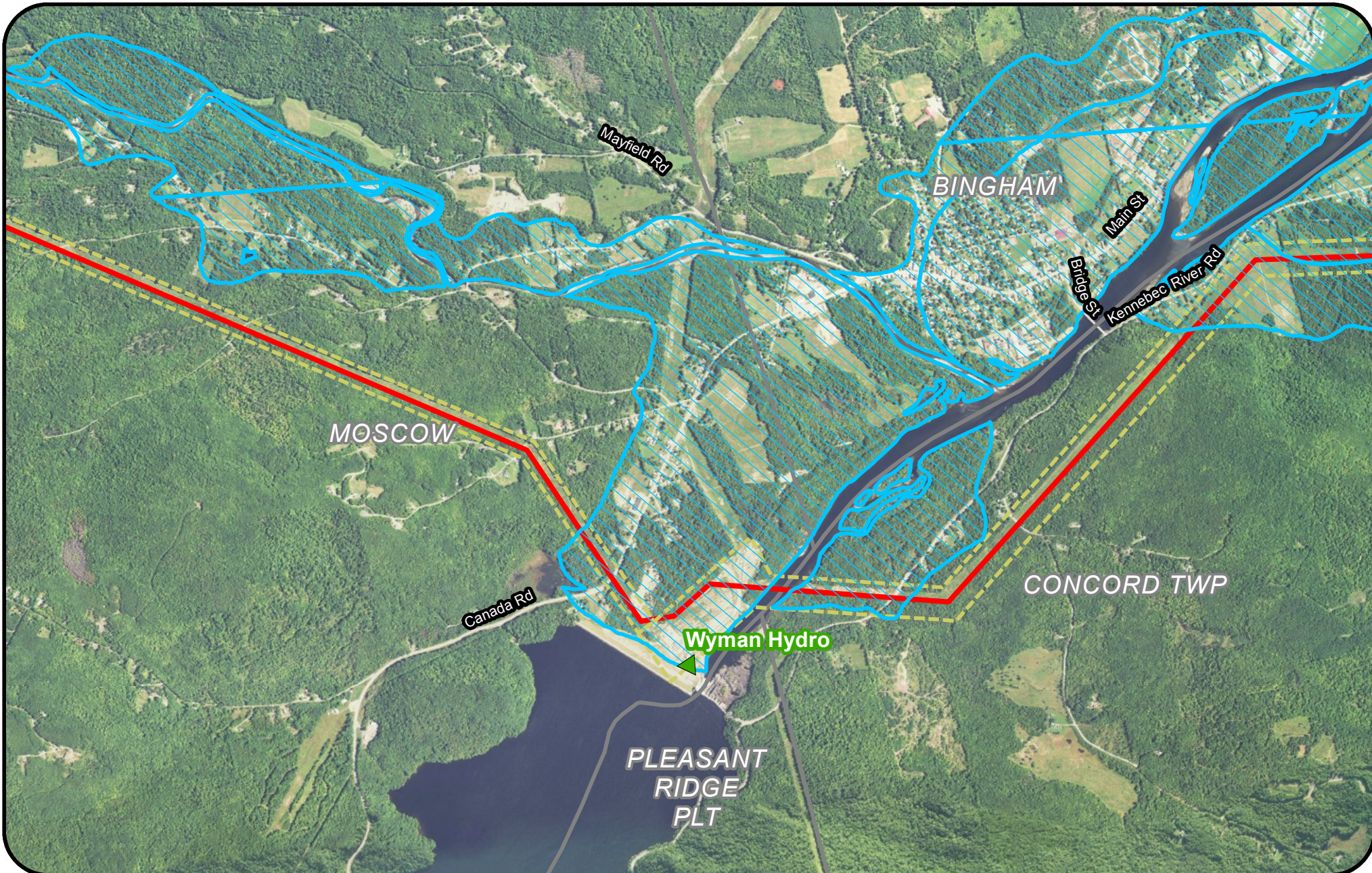
Legend

-  CMP Ownership / Easement Extent
-  Project Centerline
-  Town Boundary
-  Aquifer
-  Substations
-  Existing
-  Proposed



**New England
Clean Energy
Connect**
Aquifers
Segment 2



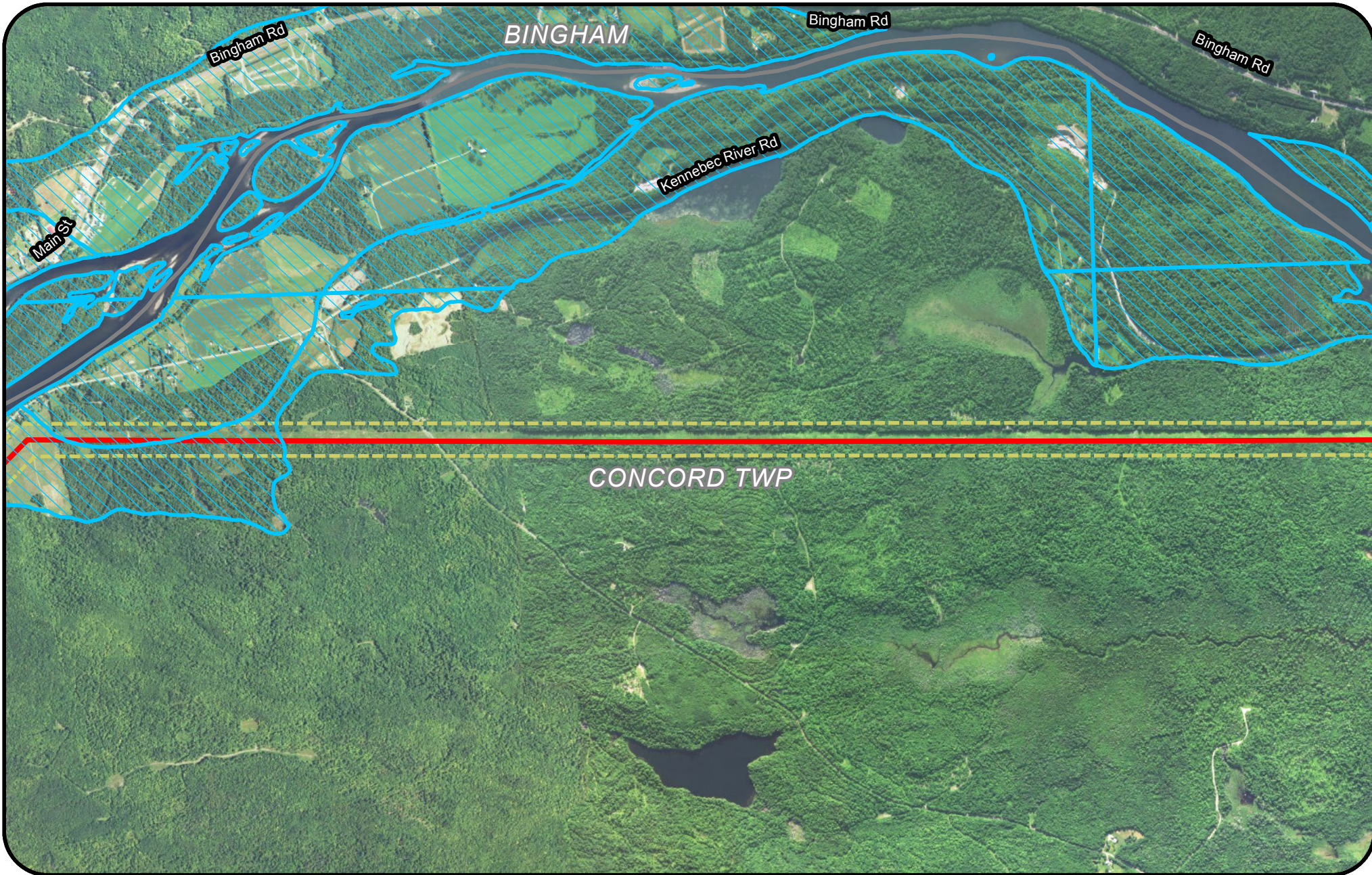


Legend








	CMP Ownership / Easement Extent		Aquifer Substations
	Project Centerline		Existing
	Town Boundary		Proposed

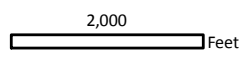
2,000 Feet

New England Clean Energy Connect
Aquifers
Segment 2, 3



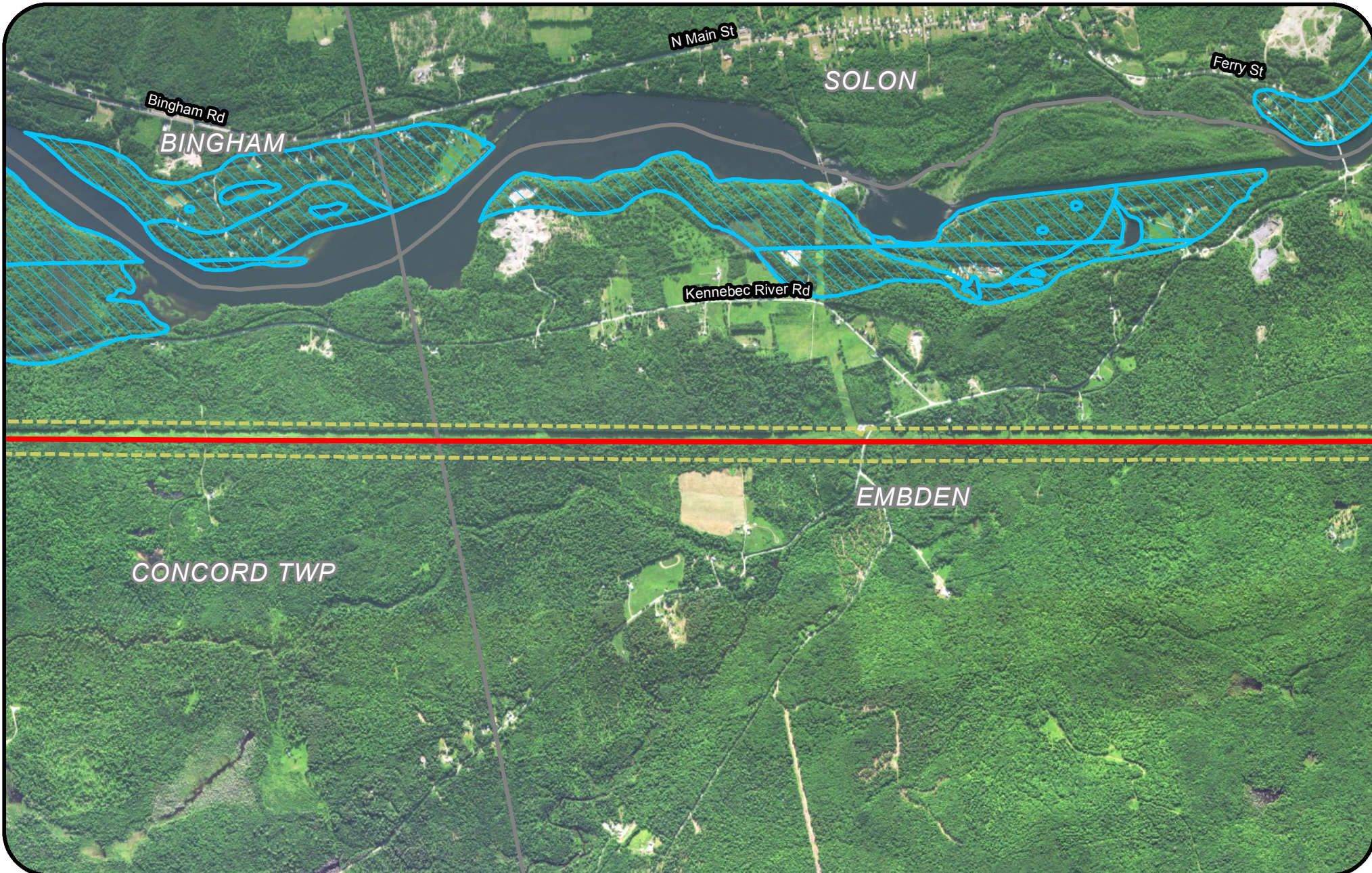
Legend

-  CMP Ownership / Easement Extent
-  Project Centerline
-  Town Boundary
-  Aquifer
-  Substations
-  Existing
-  Proposed



**New England
Clean Energy
Connect**
Aquifers
Segment 3





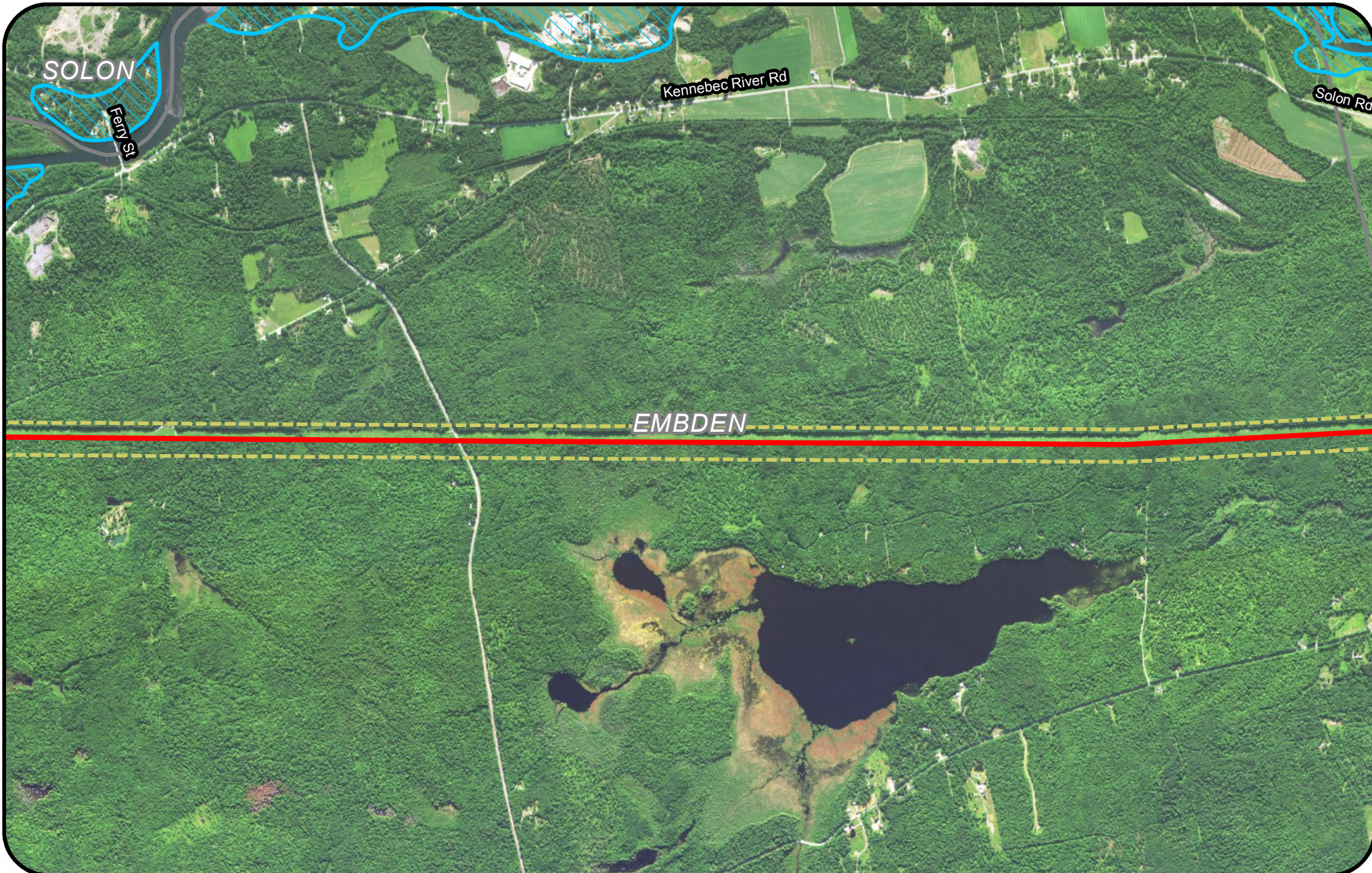
Legend

	CMP Ownership / Easement Extent		Aquifer
	Project Centerline		Existing Substations
	Town Boundary		Proposed Substations

2,000 Feet

New England Clean Energy Connect
 Aquifers
 Segment 3





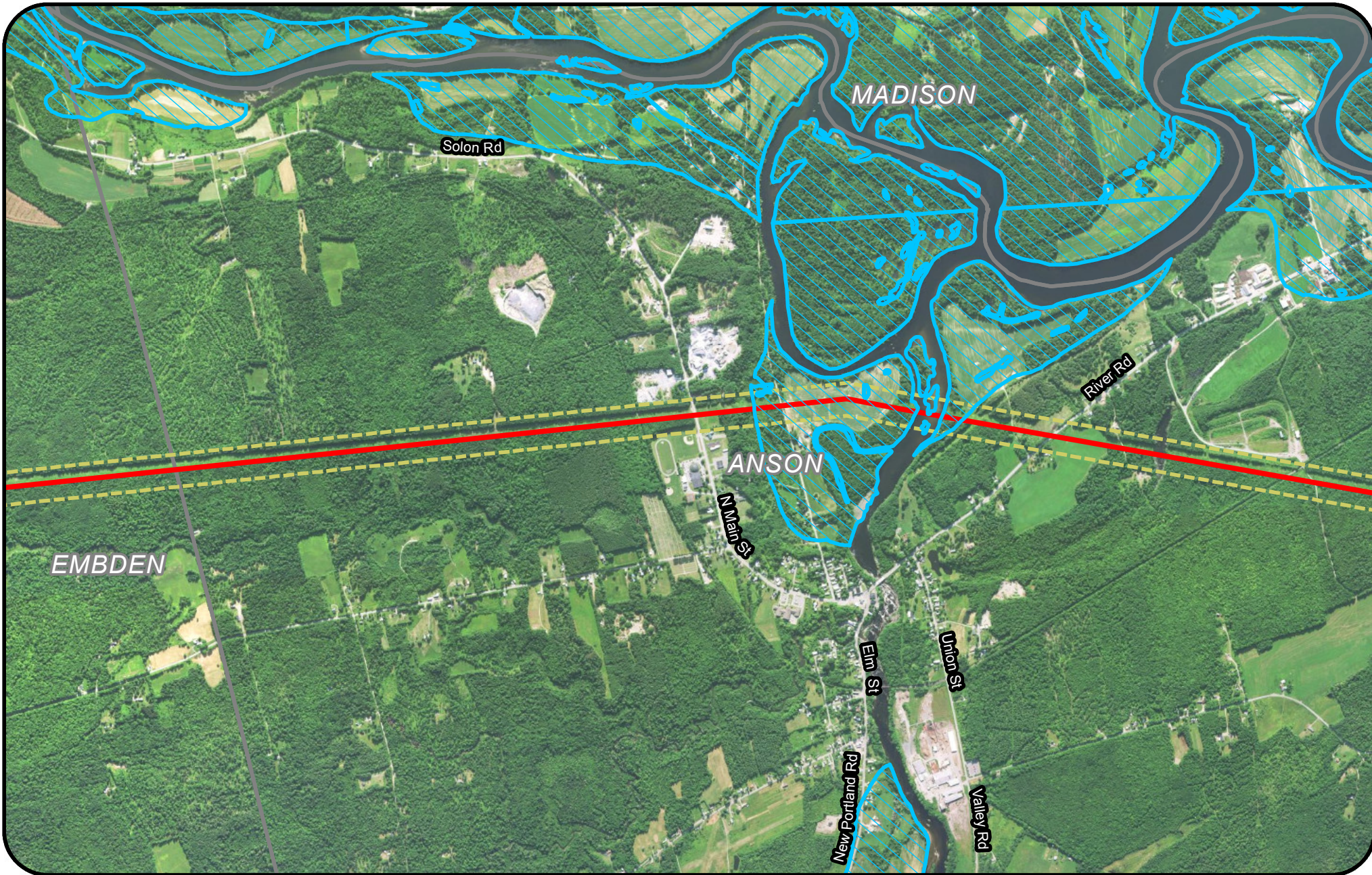
Legend

	CMP Ownership / Easement Extent		Aquifer
	Project Centerline		Existing Substations
	Town Boundary		Proposed Substations

2,000 Feet

New England Clean Energy Connect
 Aquifers
 Segment 3



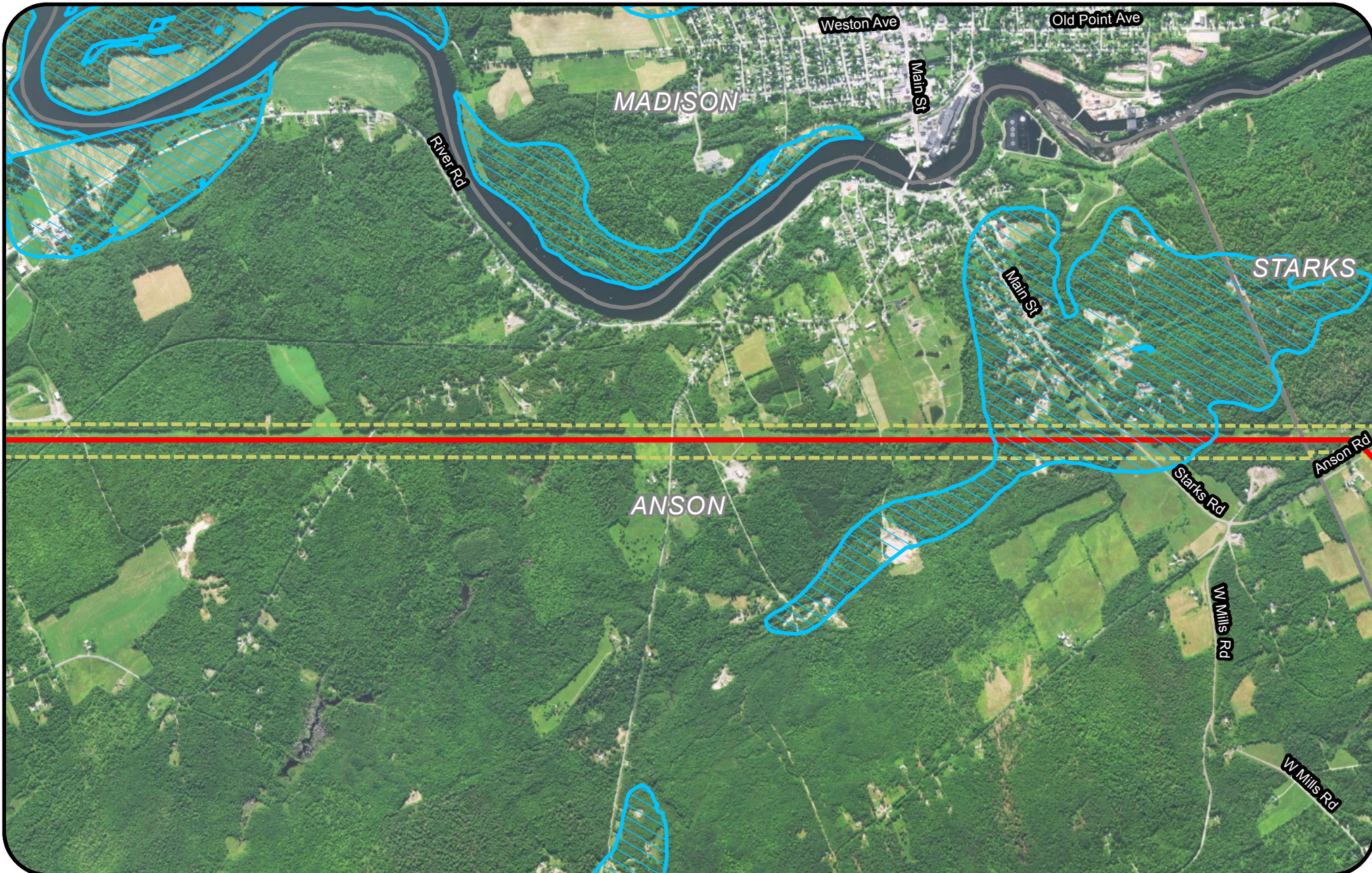


Legend

	CMP Ownership / Easement Extent		Aquifer
	Project Centerline		Existing Substations
	Town Boundary		Proposed Substations

2,000 Feet

New England Clean Energy Connect
Aquifers
Segment 3



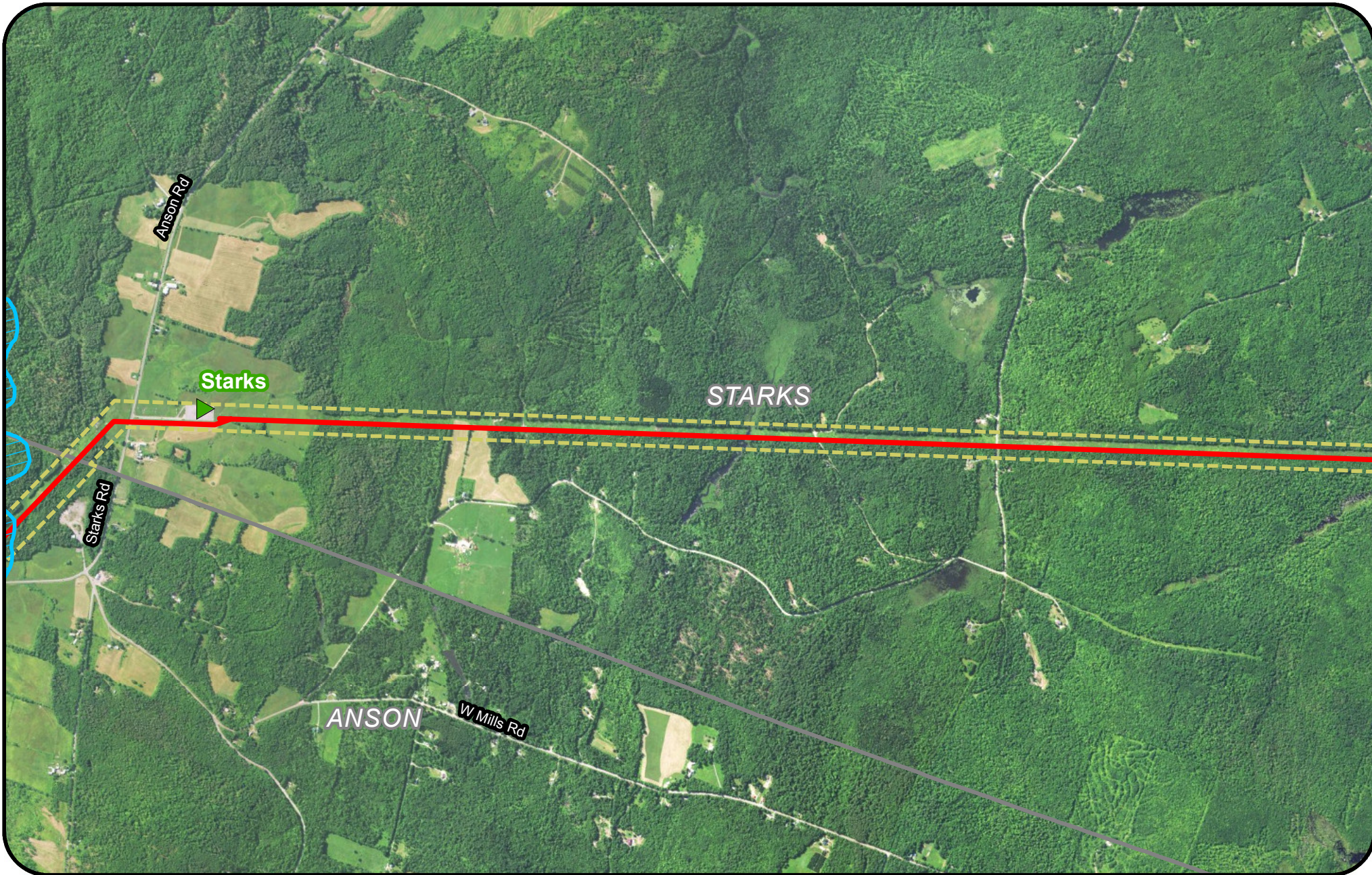
Legend

CMP Ownership / Easement Extent	Aquifer
Project Centerline	Substations
Town Boundary	Existing
	Proposed







2,000 Feet

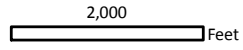
**New England
Clean Energy
Connect**
 Aquifers
 Segment 3

**CENTRAL MAINE
POWER**



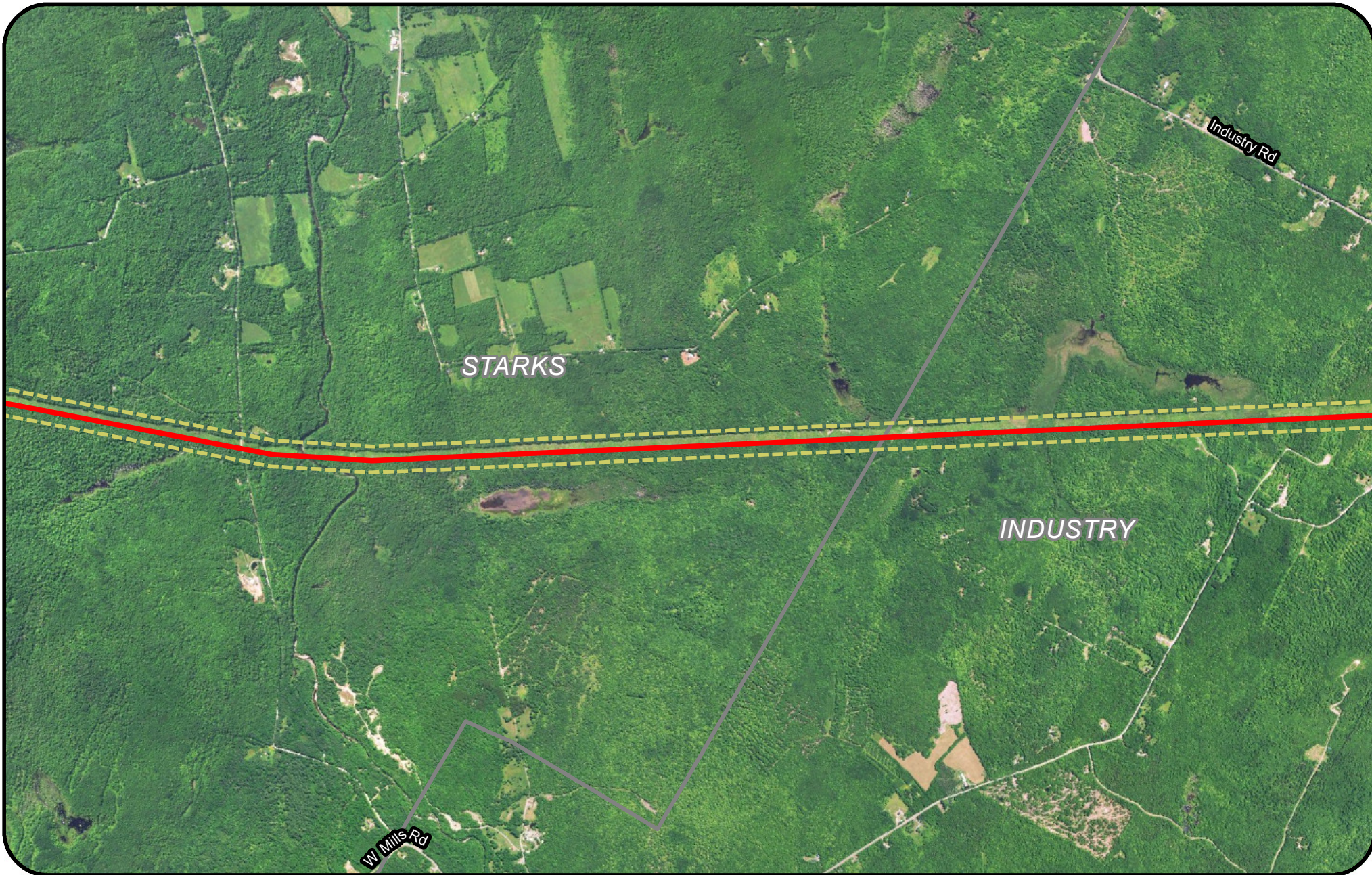
Legend

-  CMP Ownership / Easement Extent
-  Project Centerline
-  Town Boundary
-  Aquifer
-  Existing Substations
-  Proposed Substations



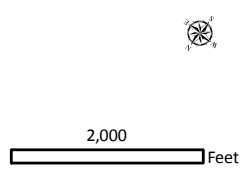
**New England
Clean Energy
Connect**
Aquifers
Segment 3



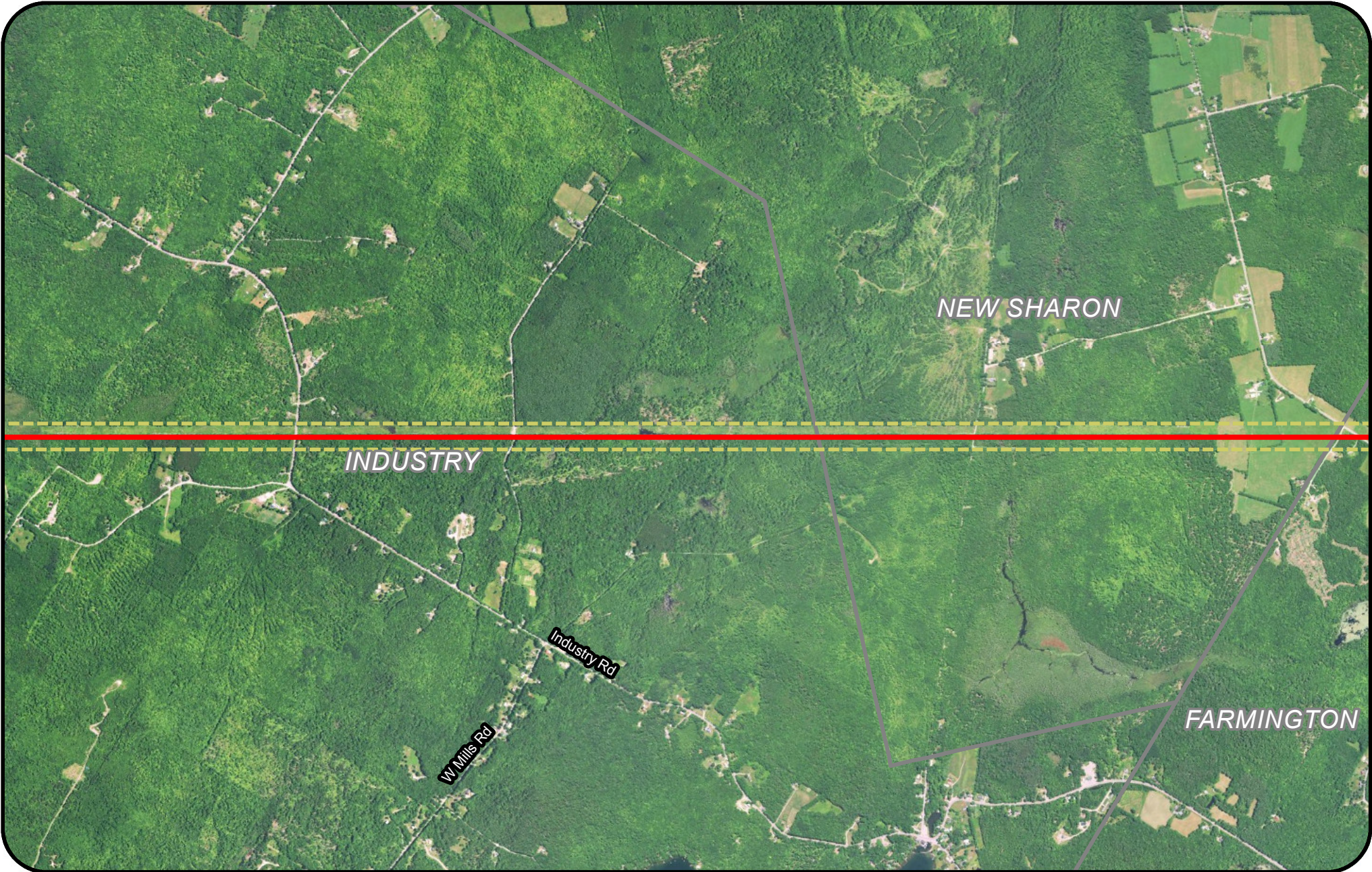


Legend

	CMP Ownership / Easement Extent		Aquifer
	Project Centerline		Substations
	Town Boundary		Existing
			Proposed



New England Clean Energy Connect
 Aquifers
 Segment 3



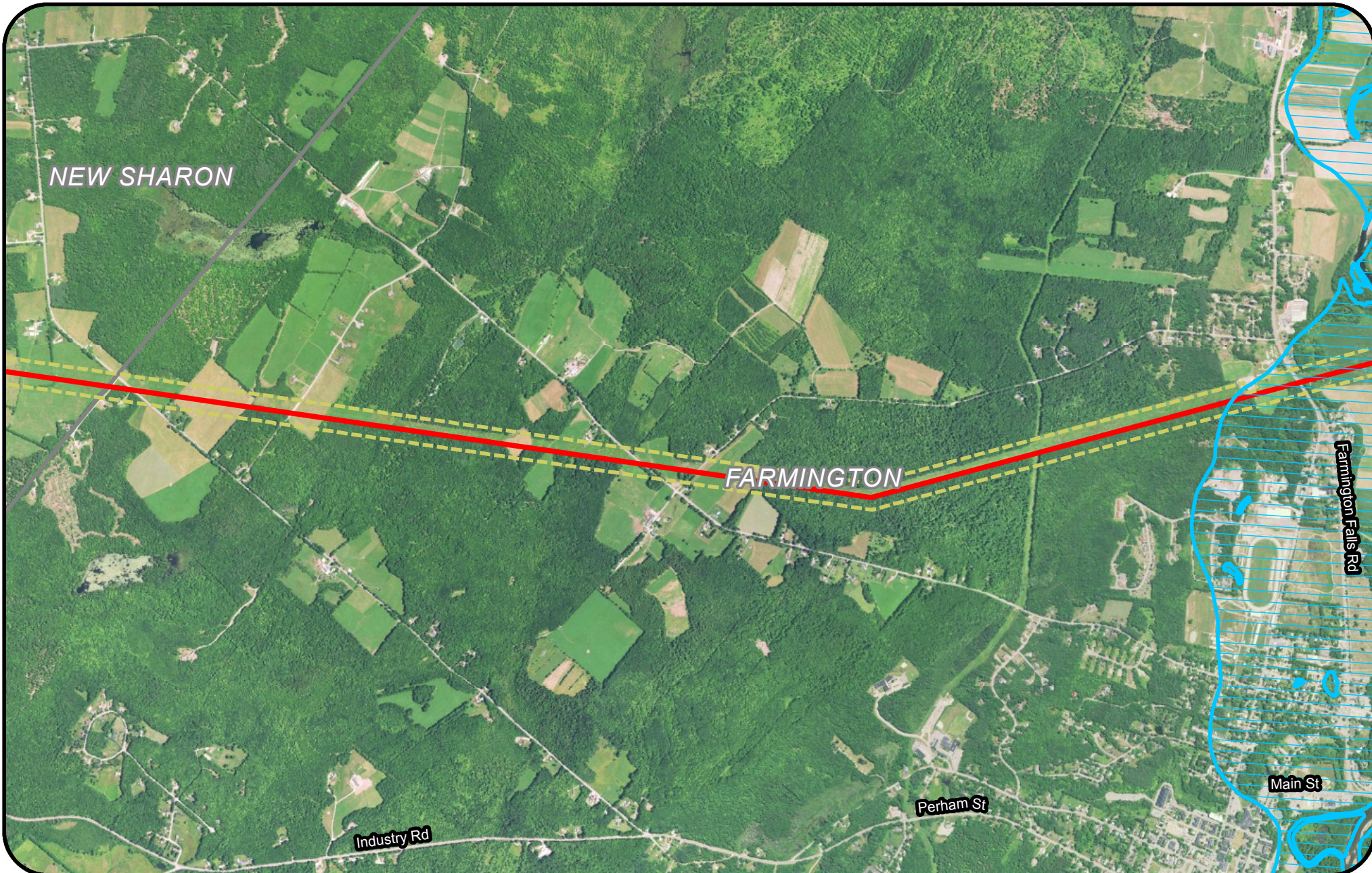
Legend

CMP Ownership / Easement Extent	Aquifer
Project Centerline	Substations
Town Boundary	Existing
	Proposed

2,000 Feet

New England Clean Energy Connect
 Aquifers
 Segment 3

CENTRAL MAINE POWER



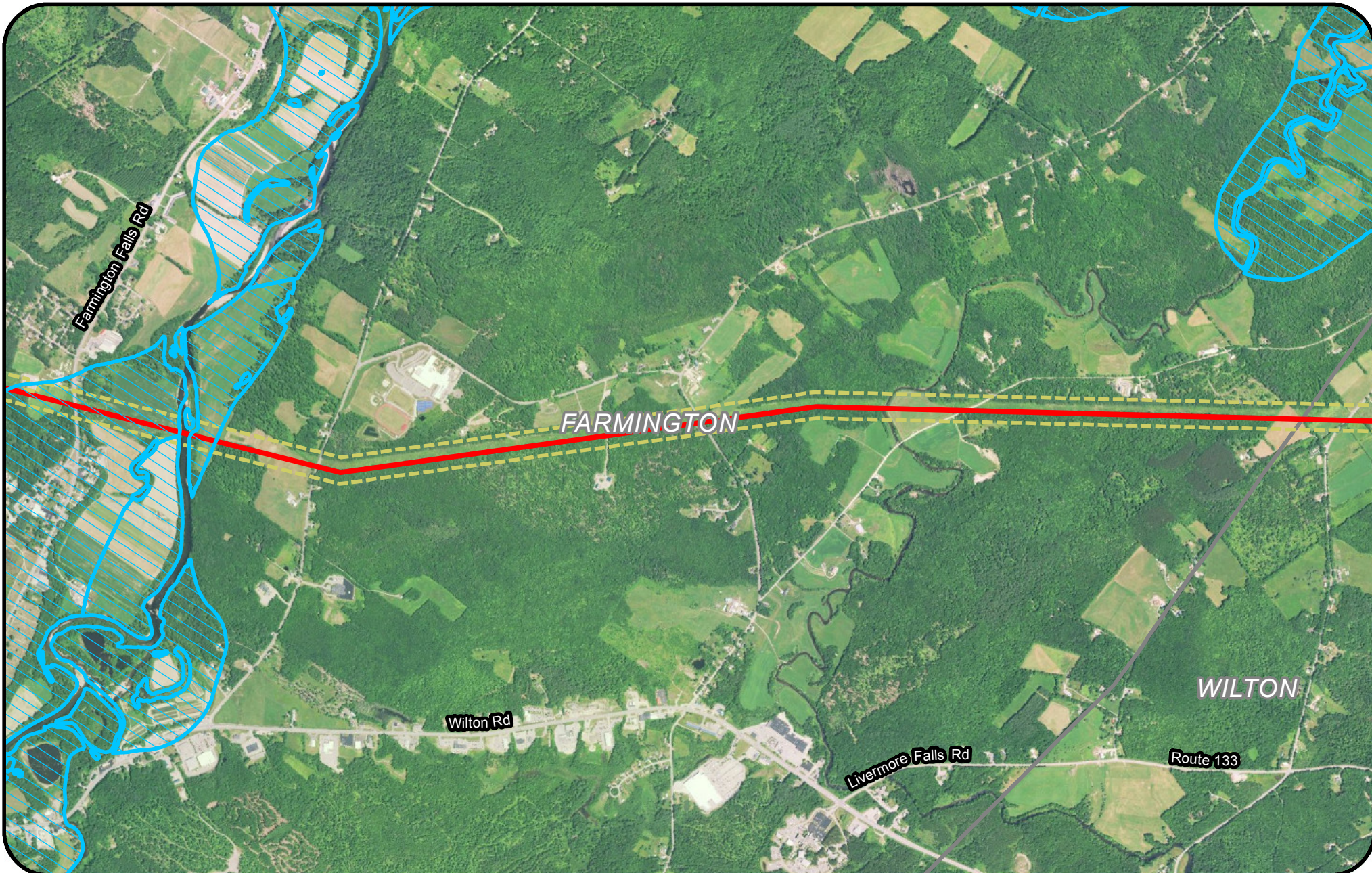
Legend

	CMP Ownership / Easement Extent		Aquifer
	Project Centerline		Existing Substations
	Town Boundary		Proposed Substations

2,000 Feet

New England Clean Energy Connect
Aquifers
Segment 3

CENTRAL MAINE POWER



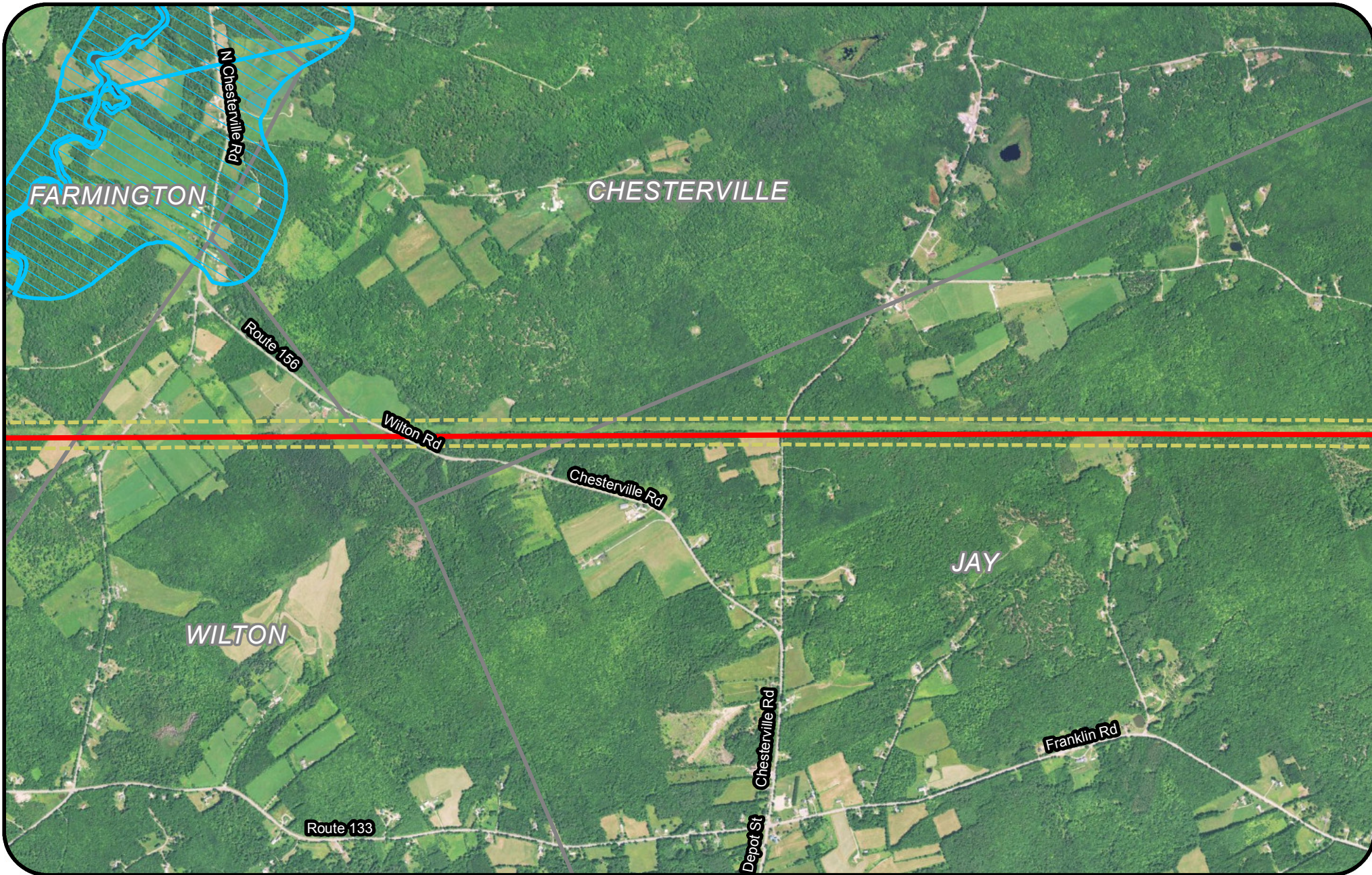
Legend

	CMP Ownership / Easement Extent		Aquifer
	Project Centerline		Existing Substations
	Town Boundary		Proposed Substations

2,000 Feet

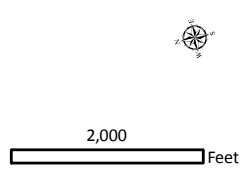
New England Clean Energy Connect
Aquifers
Segment 3

CENTRAL MAINE POWER



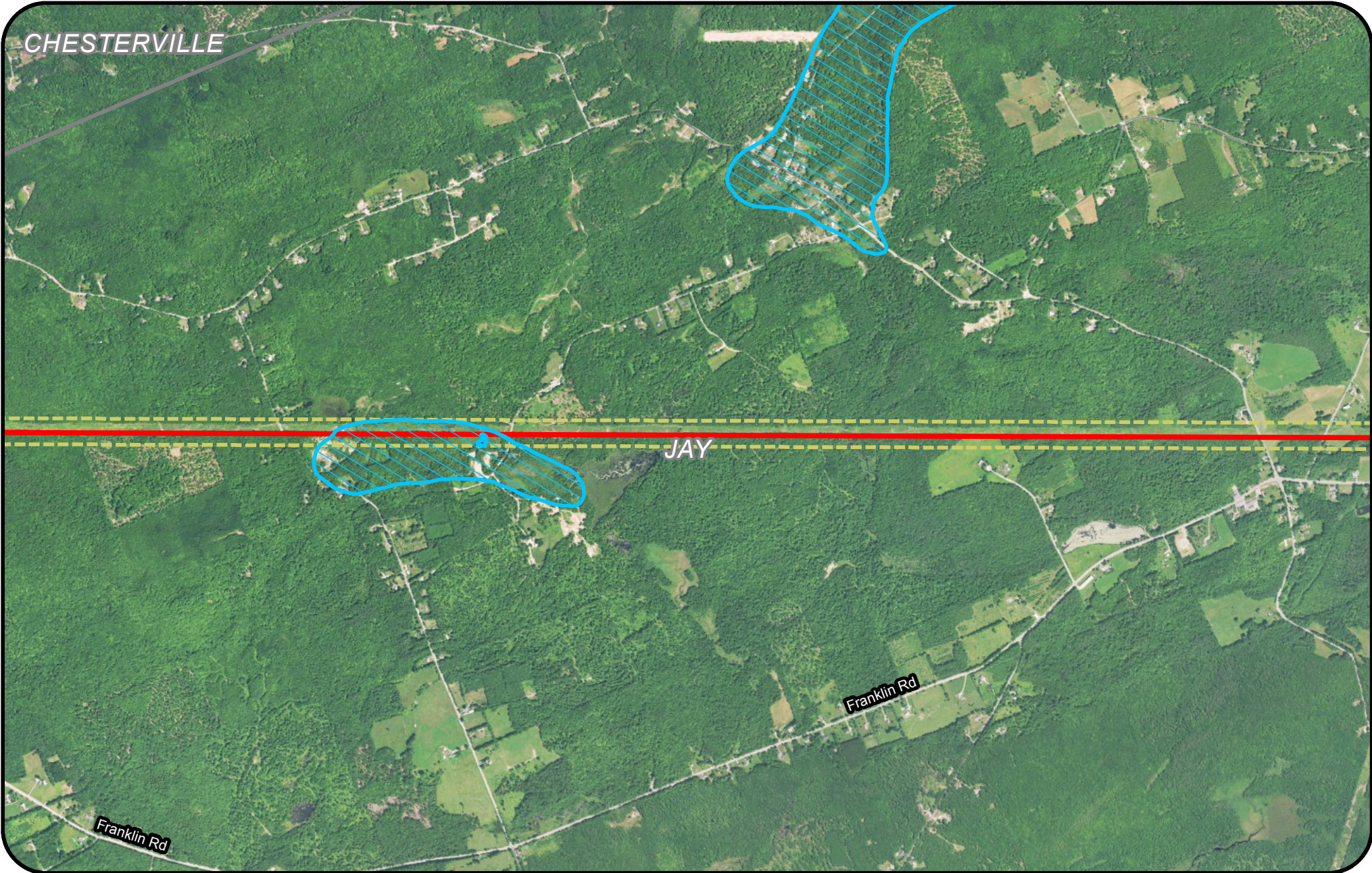
Legend

	CMP Ownership / Easement Extent		Aquifer
	Project Centerline		Existing Substations
	Town Boundary		Proposed Substations



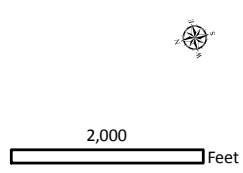
New England Clean Energy Connect
 Aquifers
 Segment 3





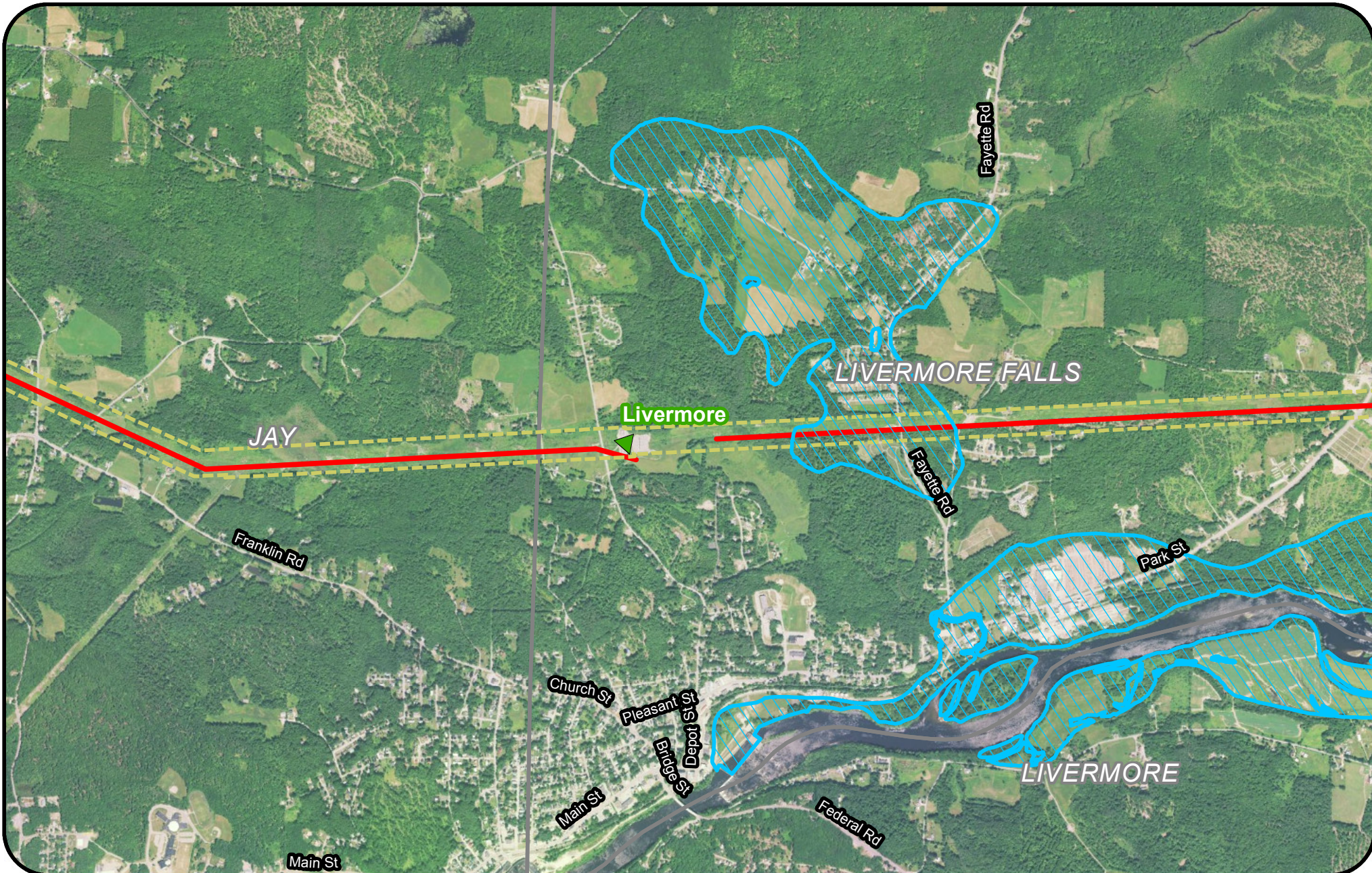
Legend

	CMP Ownership / Easement Extent		Aquifer
	Project Centerline		Substations
	Town Boundary		Existing
			Proposed



New England Clean Energy Connect
 Aquifers
 Segment 3

Page 32 of 52 9/21/2017

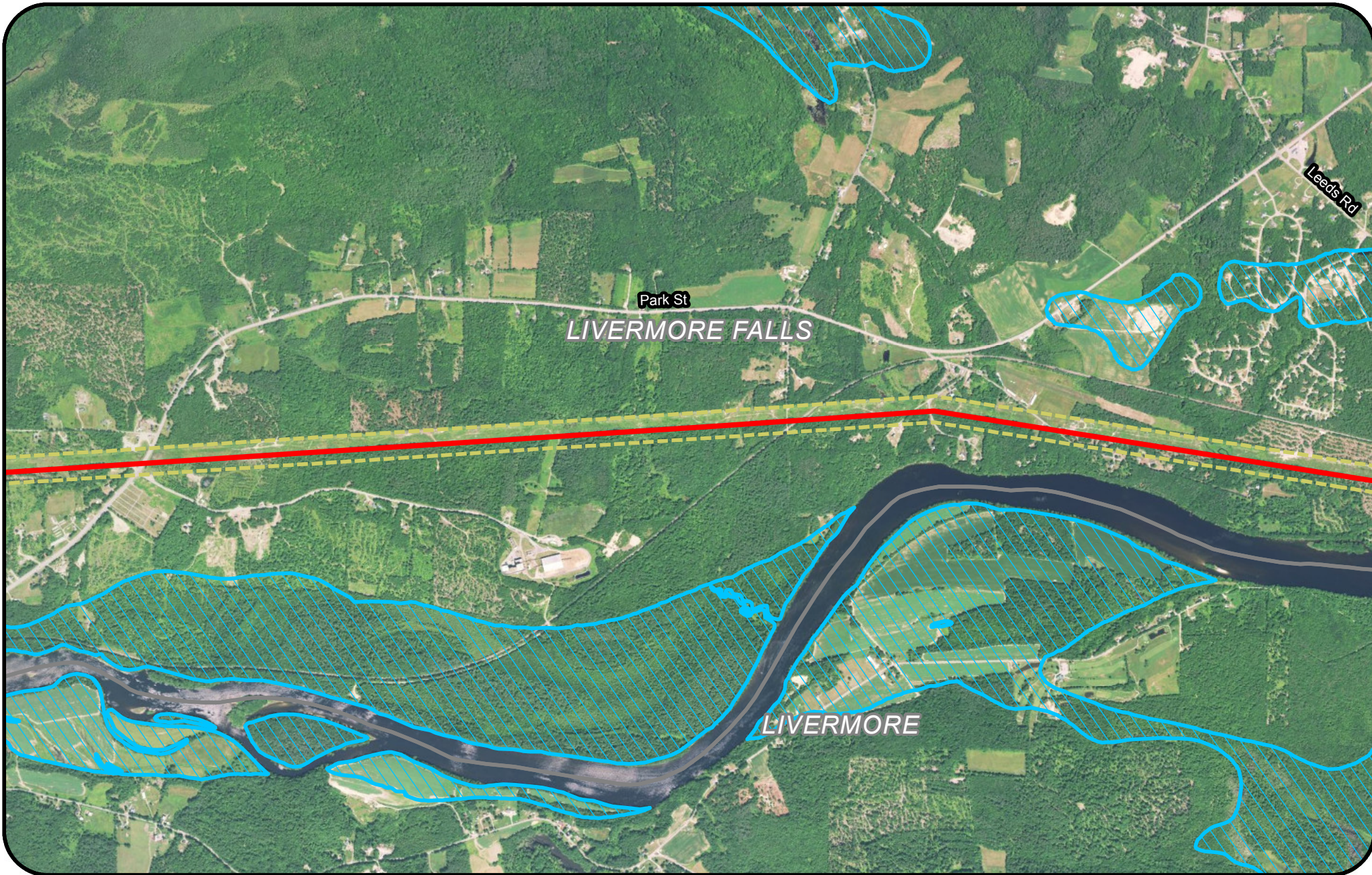


Legend







- CMP Ownership / Easement Extent
- Project Centerline
- Town Boundary
- Aquifer
- Existing Substations
- Proposed Substations

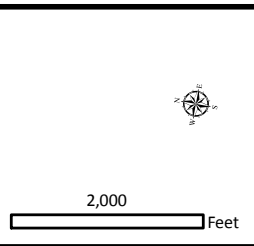
2,000 Feet

New England Clean Energy Connect
Aquifers
Segment 3



Legend

	CMP Ownership / Easement Extent		Aquifer
	Project Centerline		Existing Substations
	Town Boundary		Proposed Substations

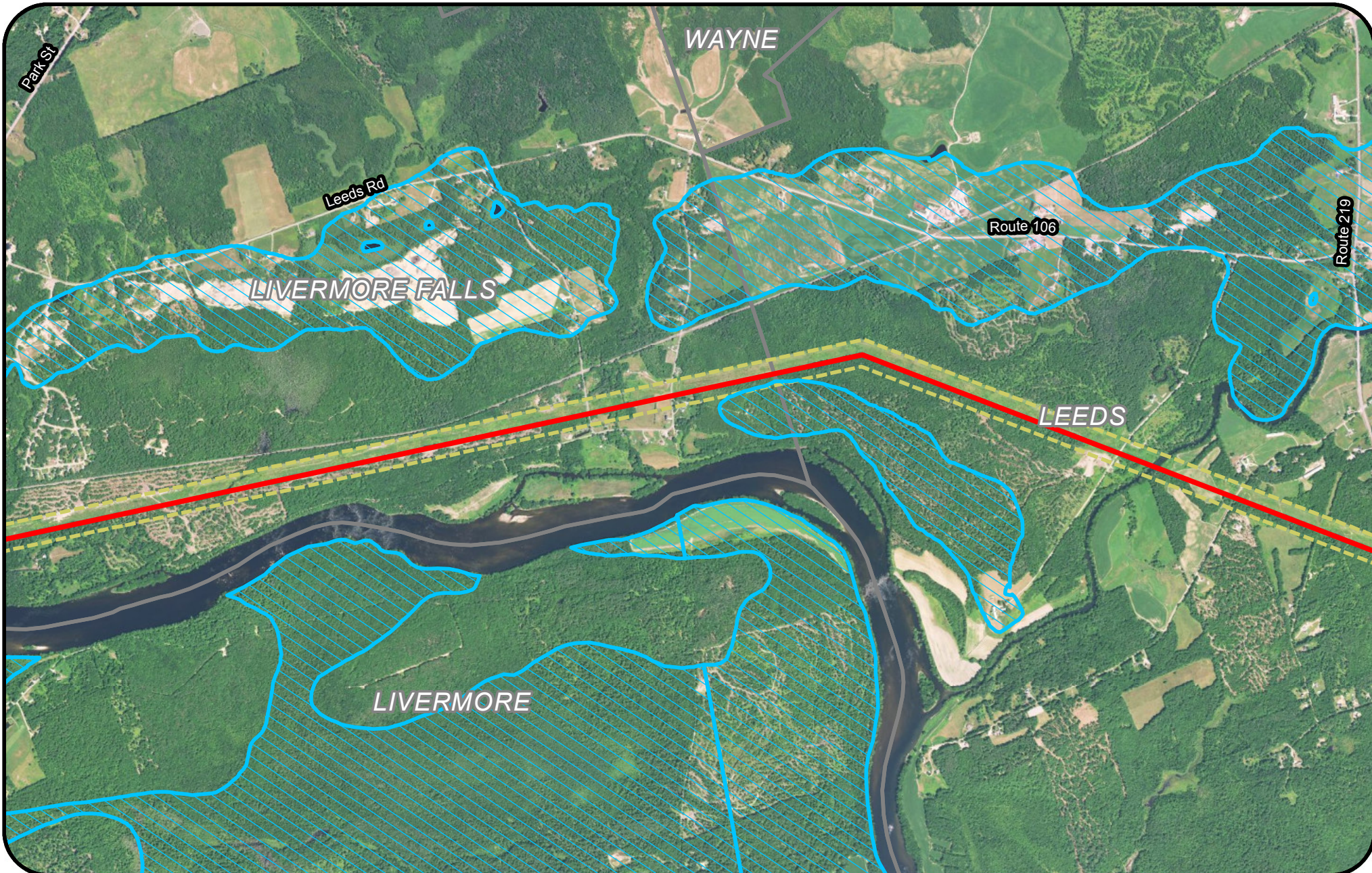


2,000 Feet

New England Clean Energy Connect
Aquifers
Segment 3



CENTRAL MAINE POWER



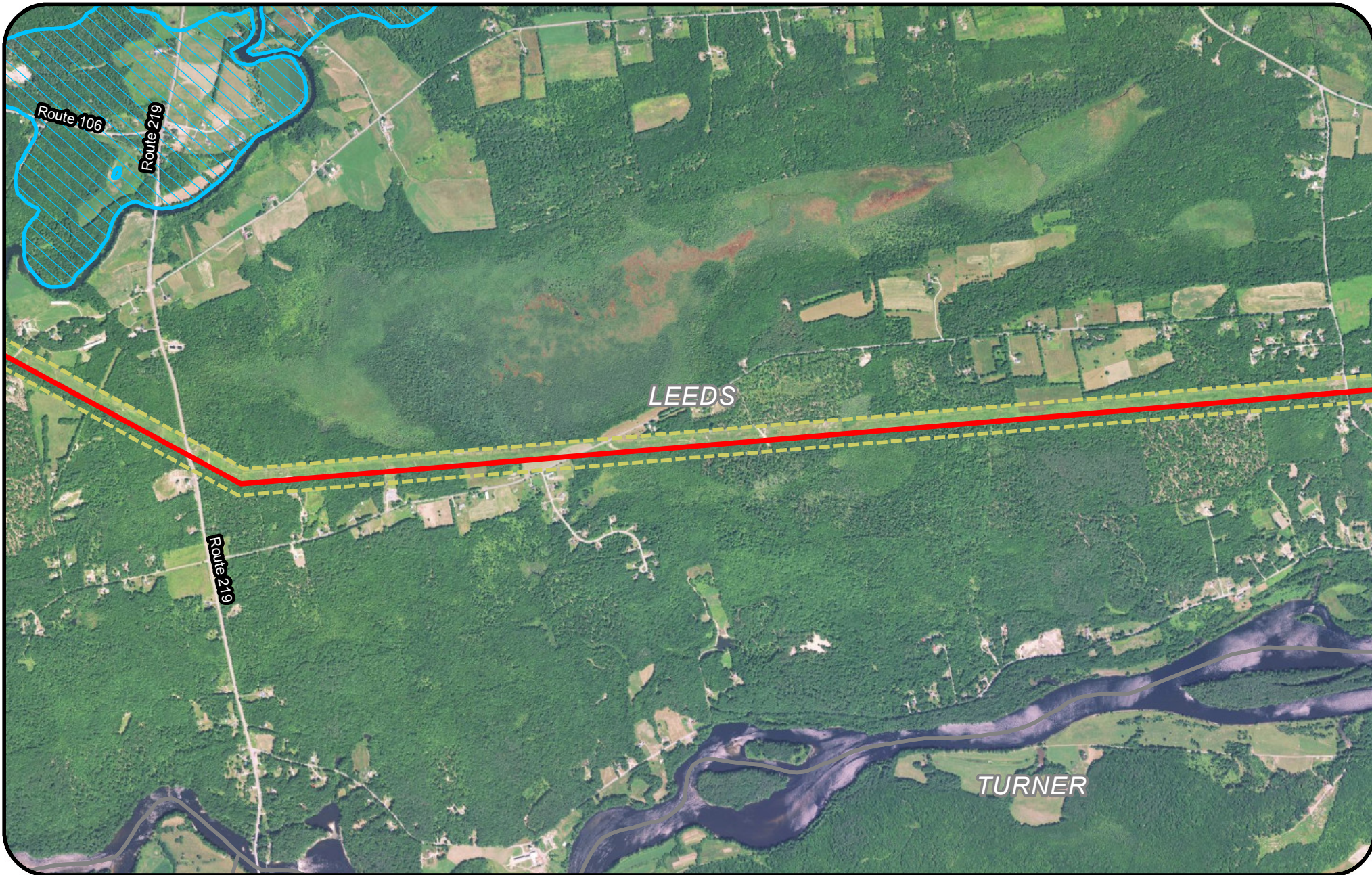
Legend

CMP Ownership / Easement Extent	Aquifer
Project Centerline	Existing Substations
Town Boundary	Proposed Substations

2,000 Feet

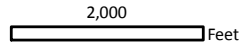
New England Clean Energy Connect
 Aquifers
 Segment 3

CENTRAL MAINE POWER



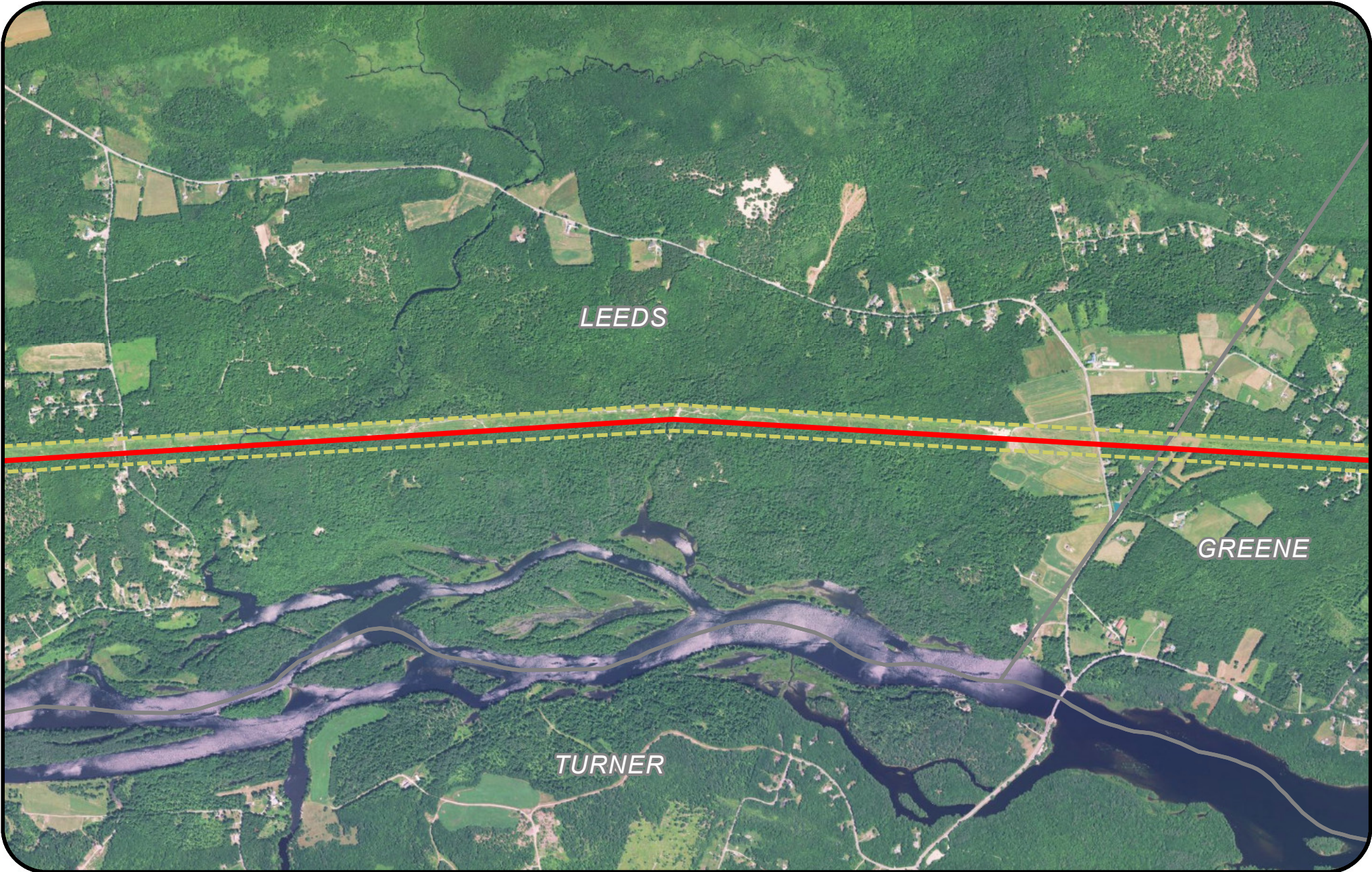
Legend

- CMP Ownership / Easement Extent
- Project Centerline
- Town Boundary
- Aquifer
- Existing Substations
- Proposed Substations










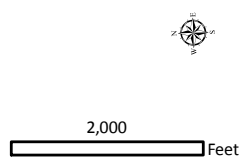
**New England
Clean Energy
Connect**
Aquifers
Segment 3





Legend

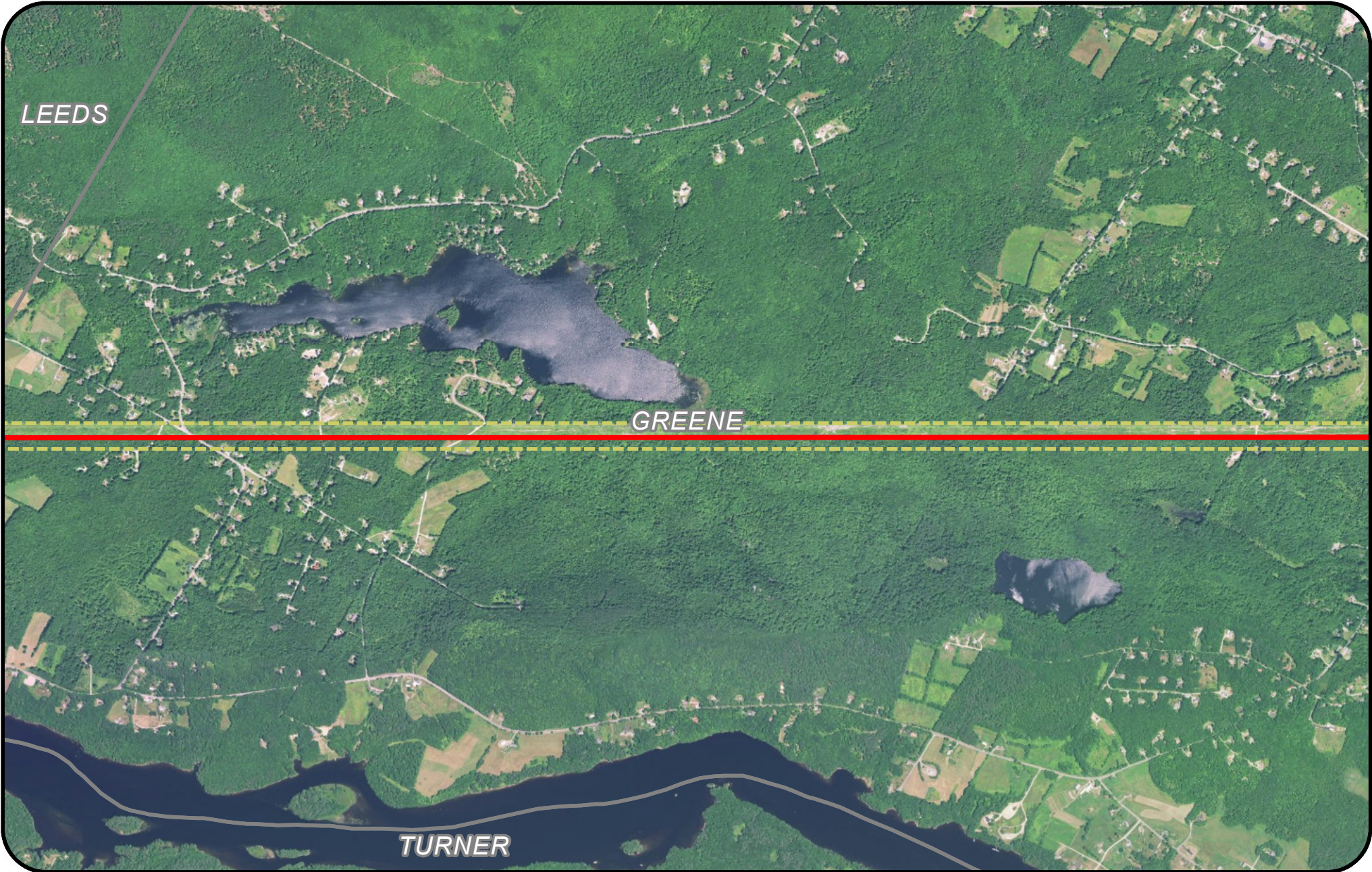
	CMP Ownership / Easement Extent		Aquifer
	Project Centerline		Substations
	Town Boundary		Existing
			Proposed



New England Clean Energy Connect
 Aquifers
 Segment 3



Page 37 of 52 9/21/2017










LEEDS

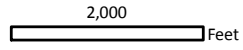
GREENE

TURNER



Legend

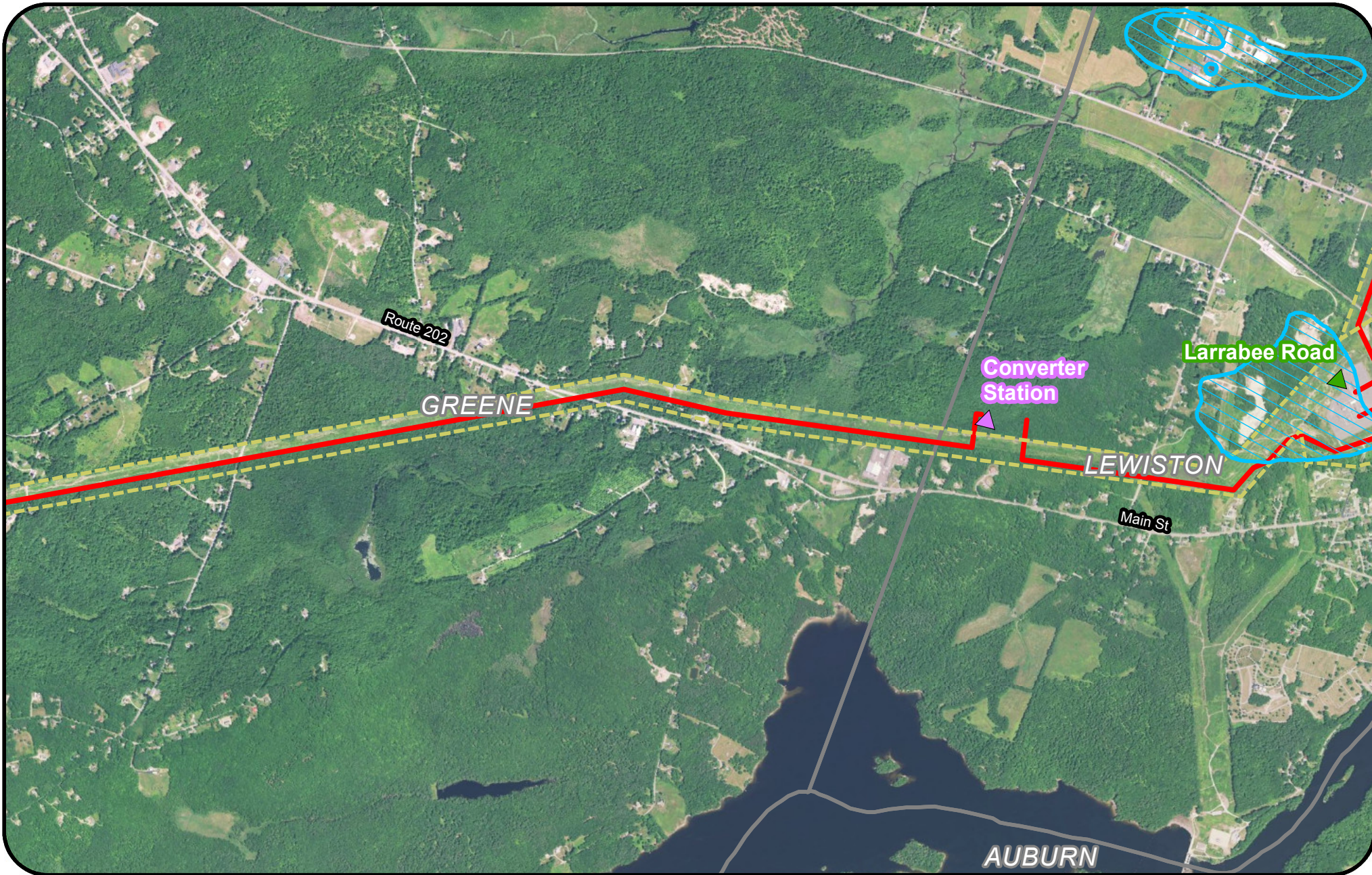
-  CMP Ownership / Easement Extent
-  Project Centerline
-  Town Boundary
-  Aquifer
-  Substations
-  Existing
-  Proposed



**New England
Clean Energy
Connect**
Aquifers
Segment 3



**CENTRAL MAINE
POWER**



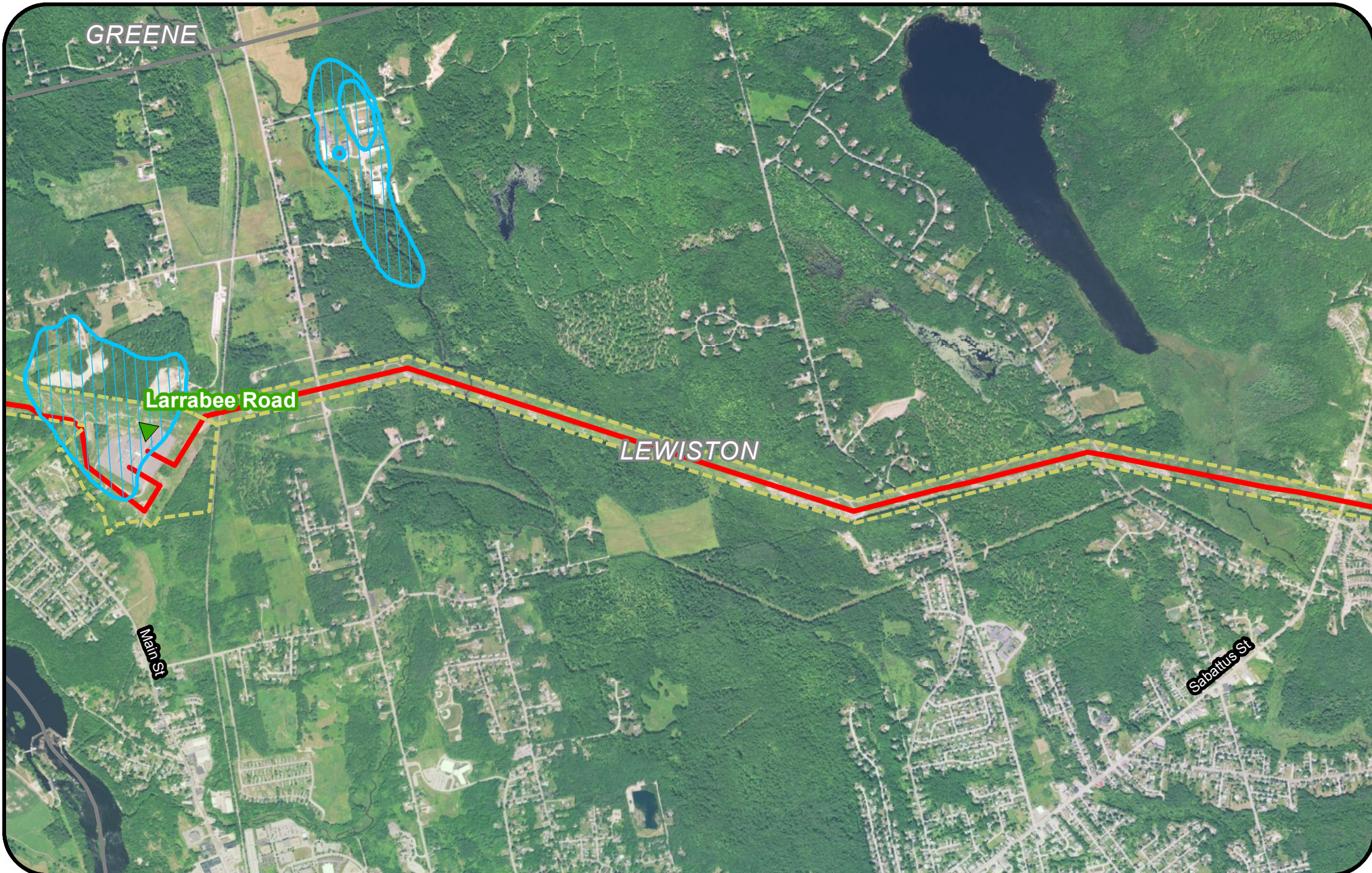
Legend

CMP Ownership / Easement Extent	Aquifer
Project Centerline	Existing Substations
Town Boundary	Proposed Substations

2,000 Feet

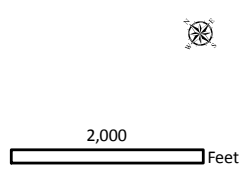
New England Clean Energy Connect
Aquifers
Segment 3, 4

CENTRAL MAINE POWER



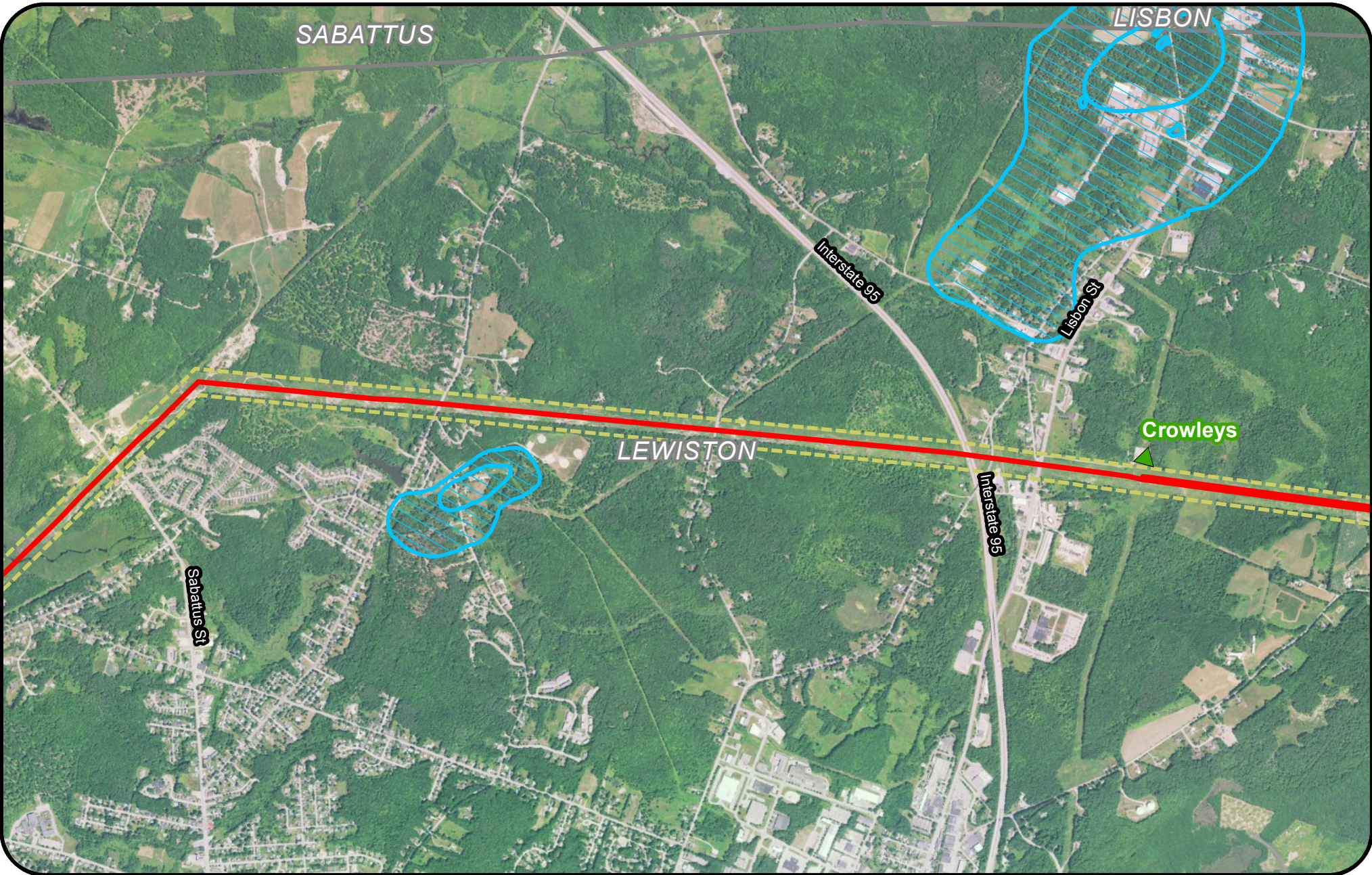
Legend

	CMP Ownership / Easement Extent		Aquifer Substations
	Project Centerline		Existing
	Town Boundary		Proposed









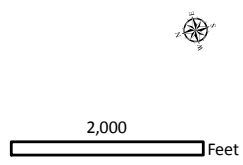
New England Clean Energy Connect
 Aquifers
 Segment 3, 4

CENTRAL MAINE POWER



Legend

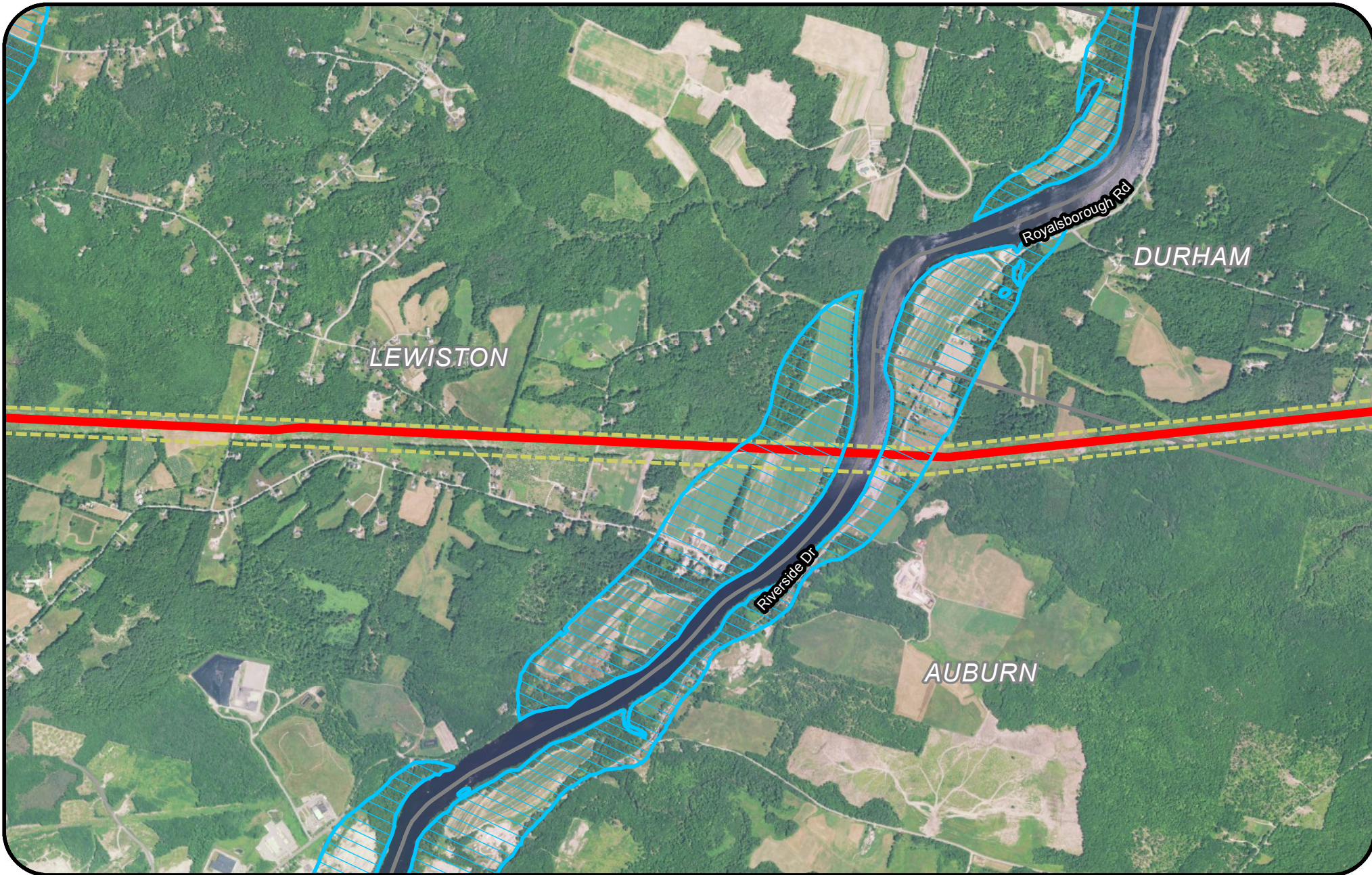
-  CMP Ownership / Easement Extent
-  Project Centerline
-  Town Boundary
-  Aquifer Substations
-  Existing
-  Proposed



New England Clean Energy Connect
 Aquifers
 Segment 4



Page 41 of 52 9/21/2017

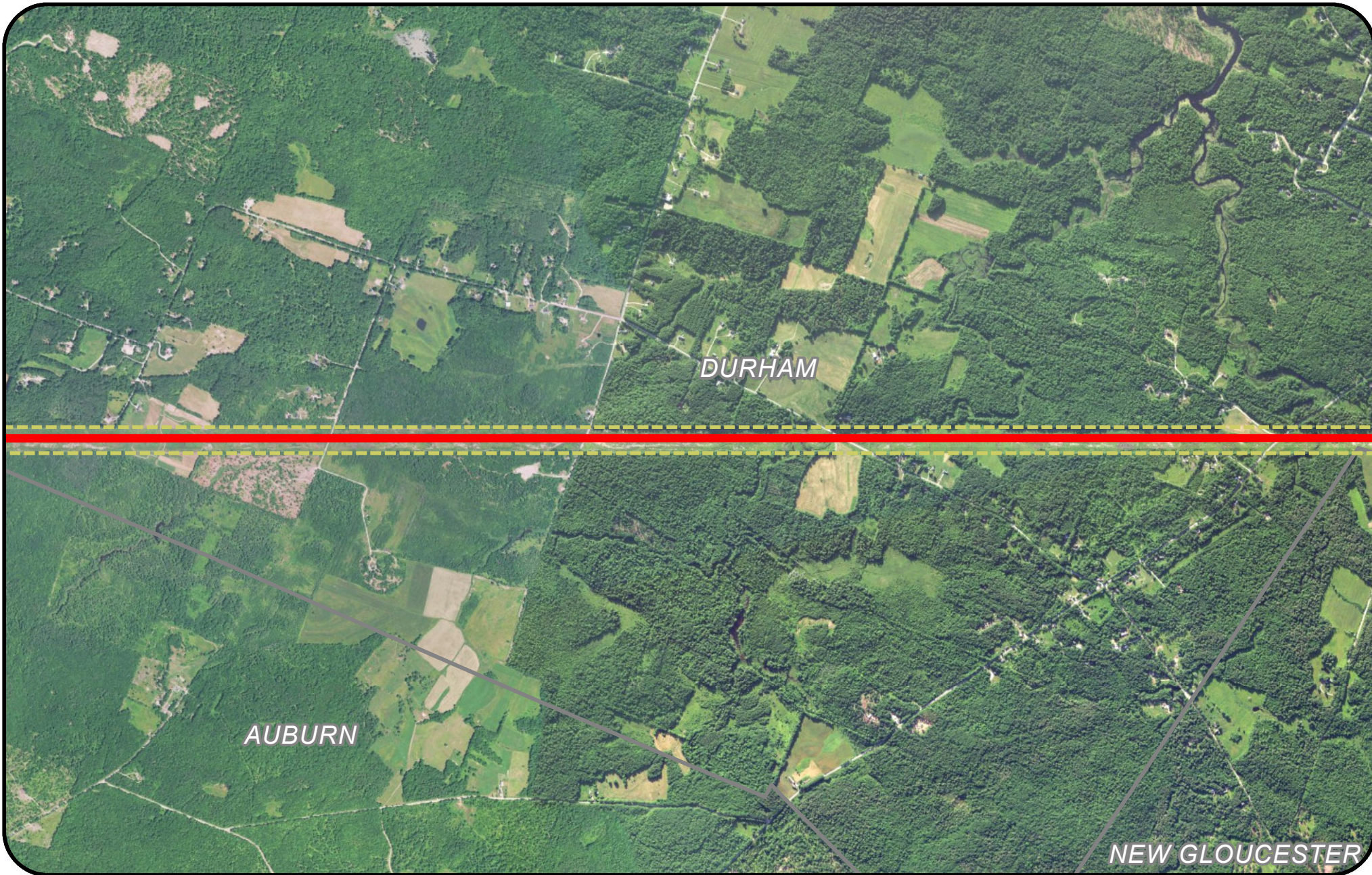


Legend








	CMP Ownership / Easement Extent		Aquifer Substations
	Project Centerline		Existing
	Town Boundary		Proposed

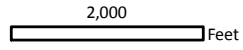
New England Clean Energy Connect
Aquifers
Segment 4





Legend

-  CMP Ownership / Easement Extent
-  Project Centerline
-  Town Boundary
-  Aquifer
-  Substations
-  Existing
-  Proposed



**New England
Clean Energy
Connect**
Aquifers
Segment 4



**CENTRAL MAINE
POWER**



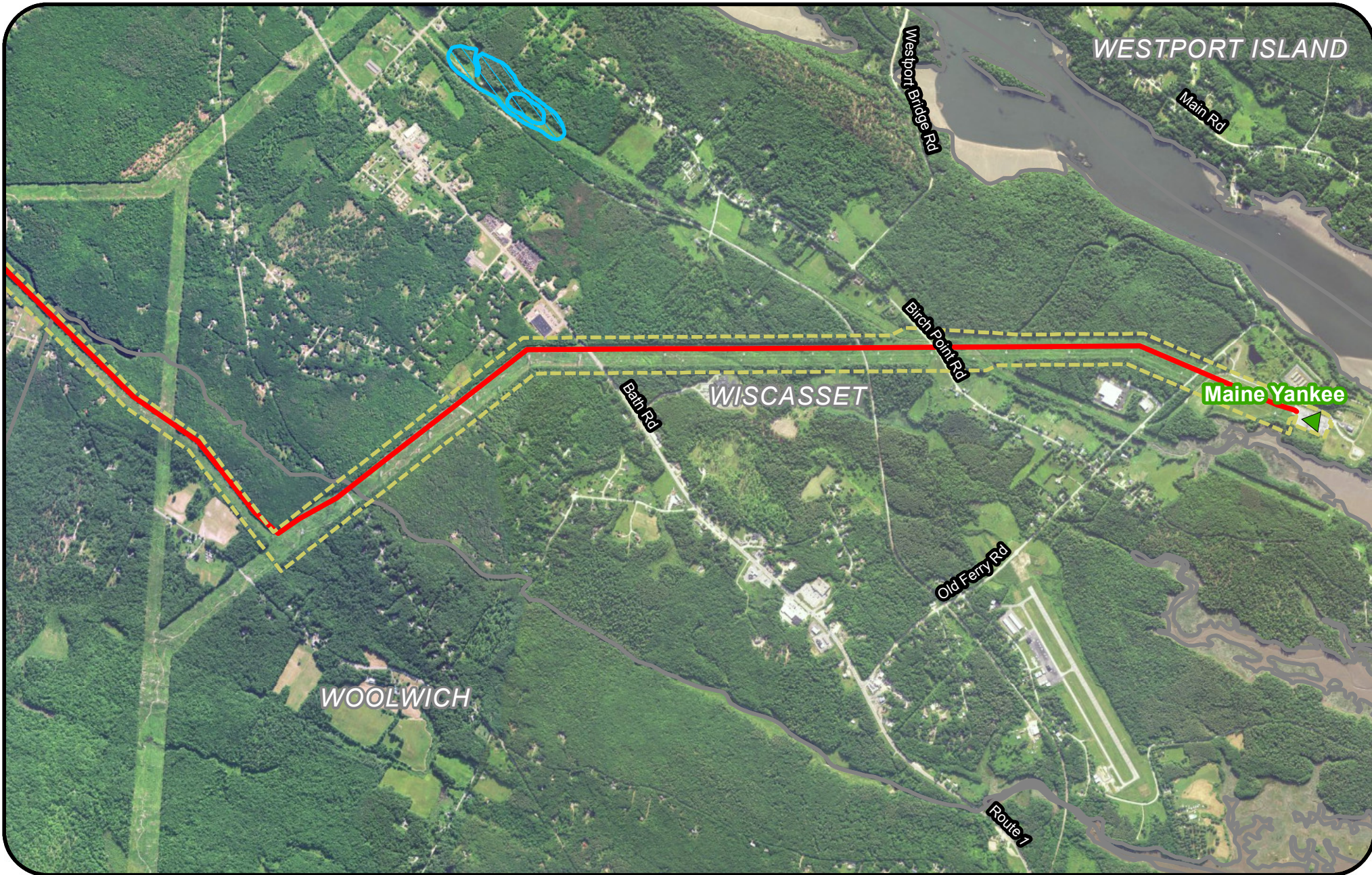
Legend

CMP Ownership / Easement Extent	Aquifer
Project Centerline	Substations
Town Boundary	Existing
	Proposed

2,000 Feet

New England Clean Energy Connect
 Aquifers
 Segment 4

CENTRAL MAINE POWER

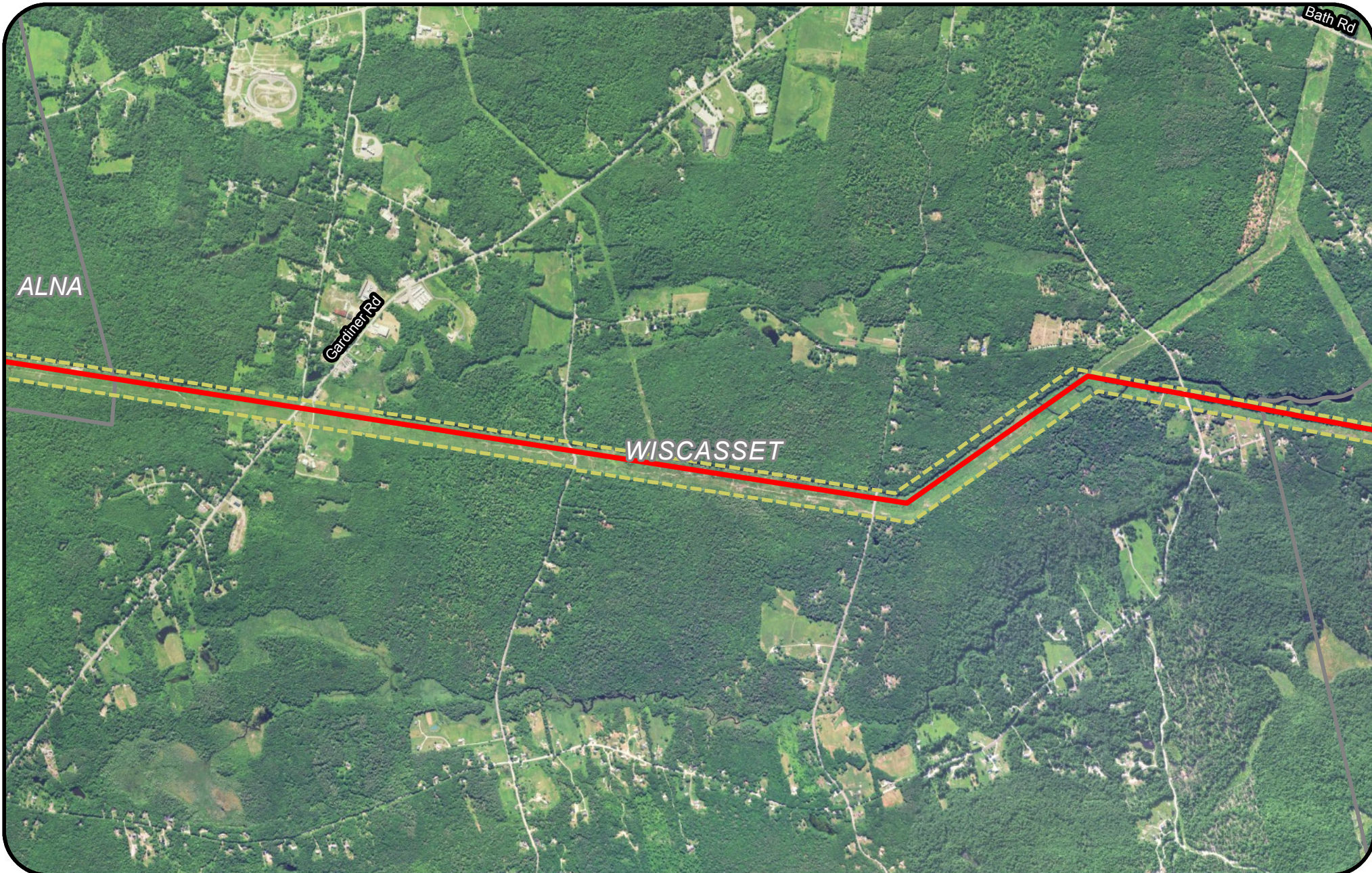


Legend








	CMP Ownership / Easement Extent		Aquifer Substations
	Project Centerline		Existing
	Town Boundary		Proposed

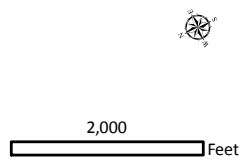
New England Clean Energy Connect
Aquifers
Segment 5

CENTRAL MAINE POWER



Legend

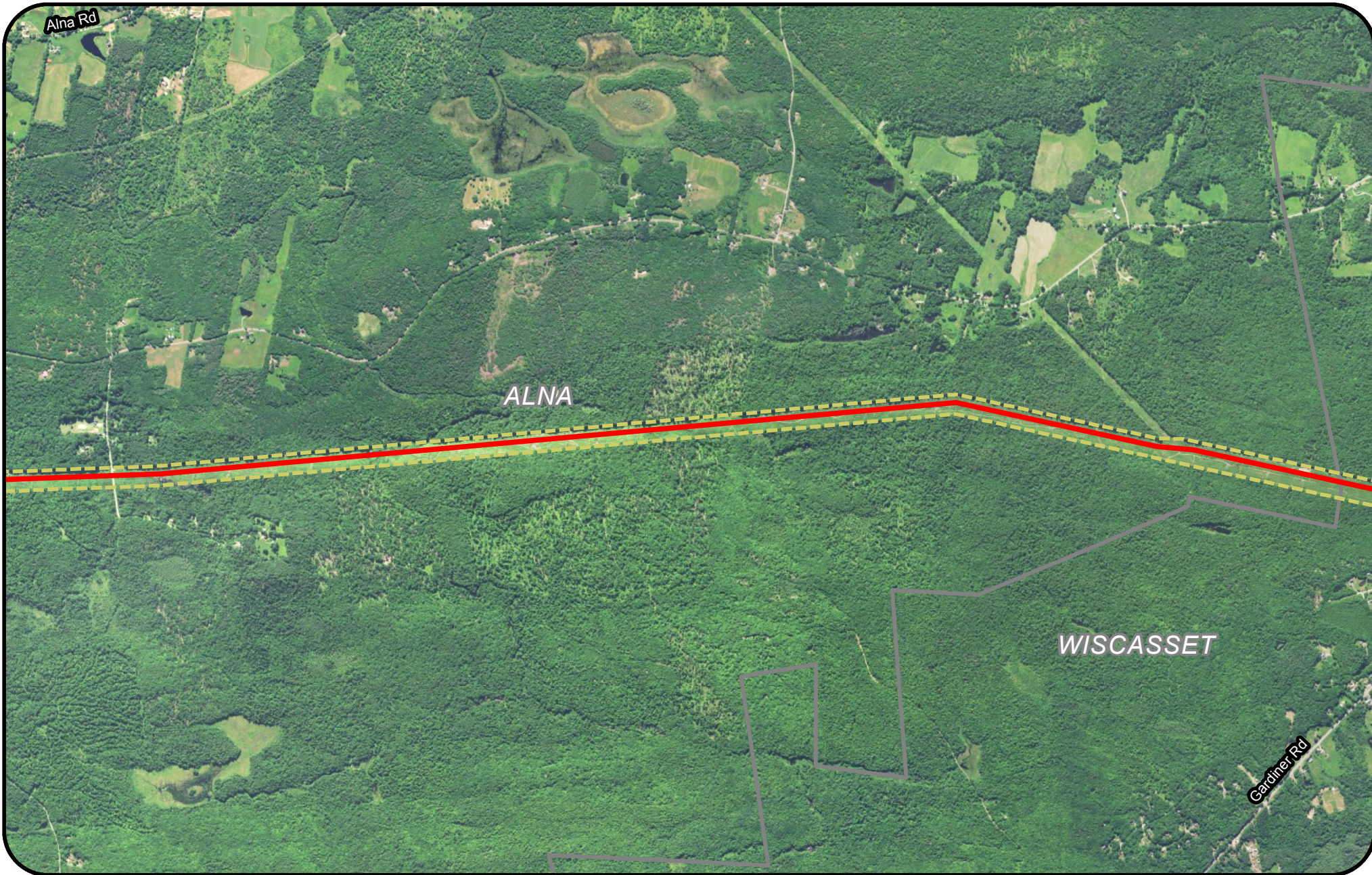
	CMP Ownership / Easement Extent		Aquifer
	Project Centerline		Substations
	Town Boundary		Existing
			Proposed










New England Clean Energy Connect
Aquifers
Segment 5

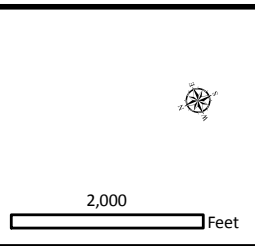


CENTRAL MAINE POWER



Legend

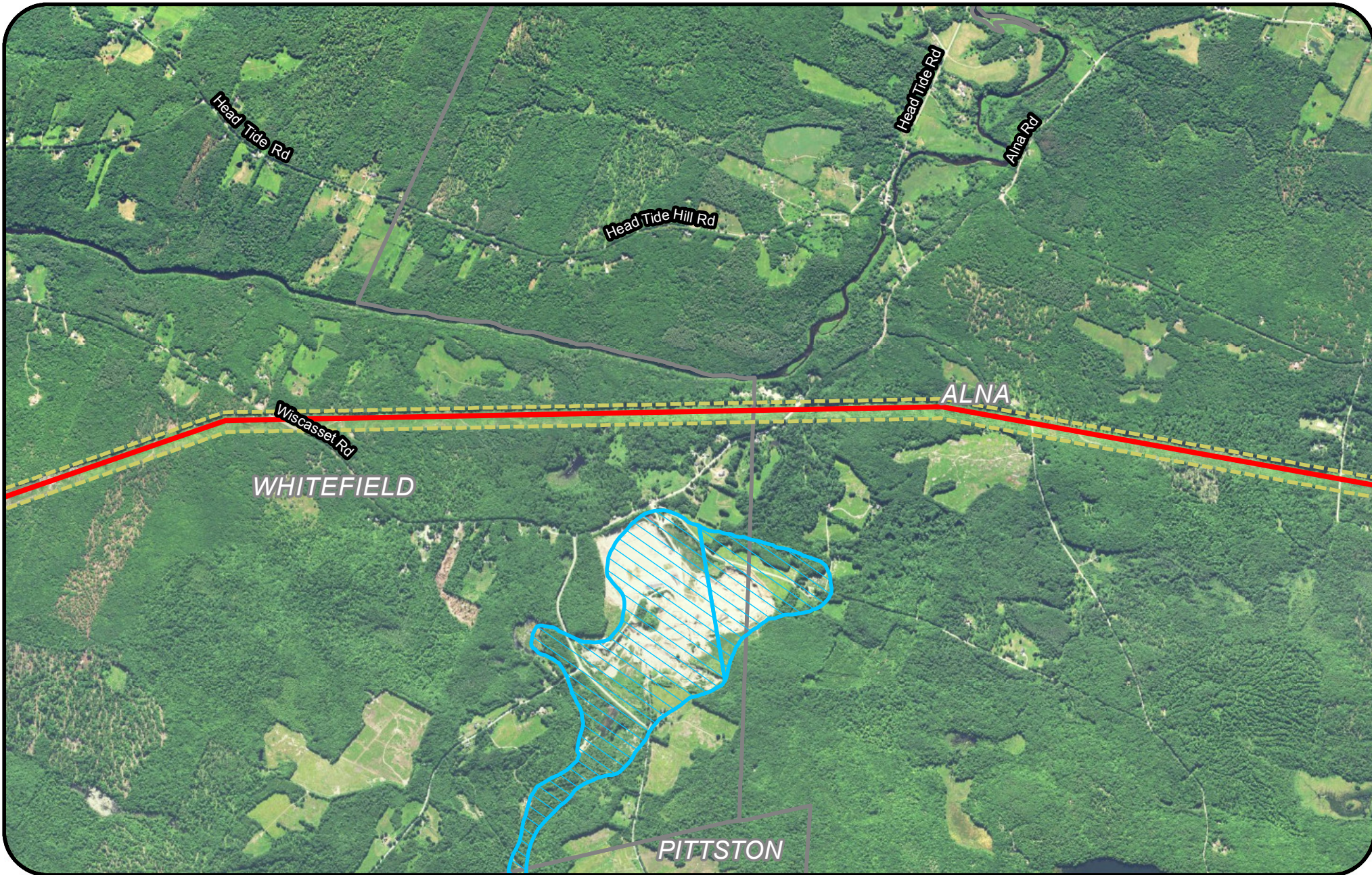
	CMP Ownership / Easement Extent		Aquifer
	Project Centerline		Substations
	Town Boundary		Existing
			Proposed



New England Clean Energy Connect
 Aquifers
 Segment 5



Page 47 of 52 9/21/2017



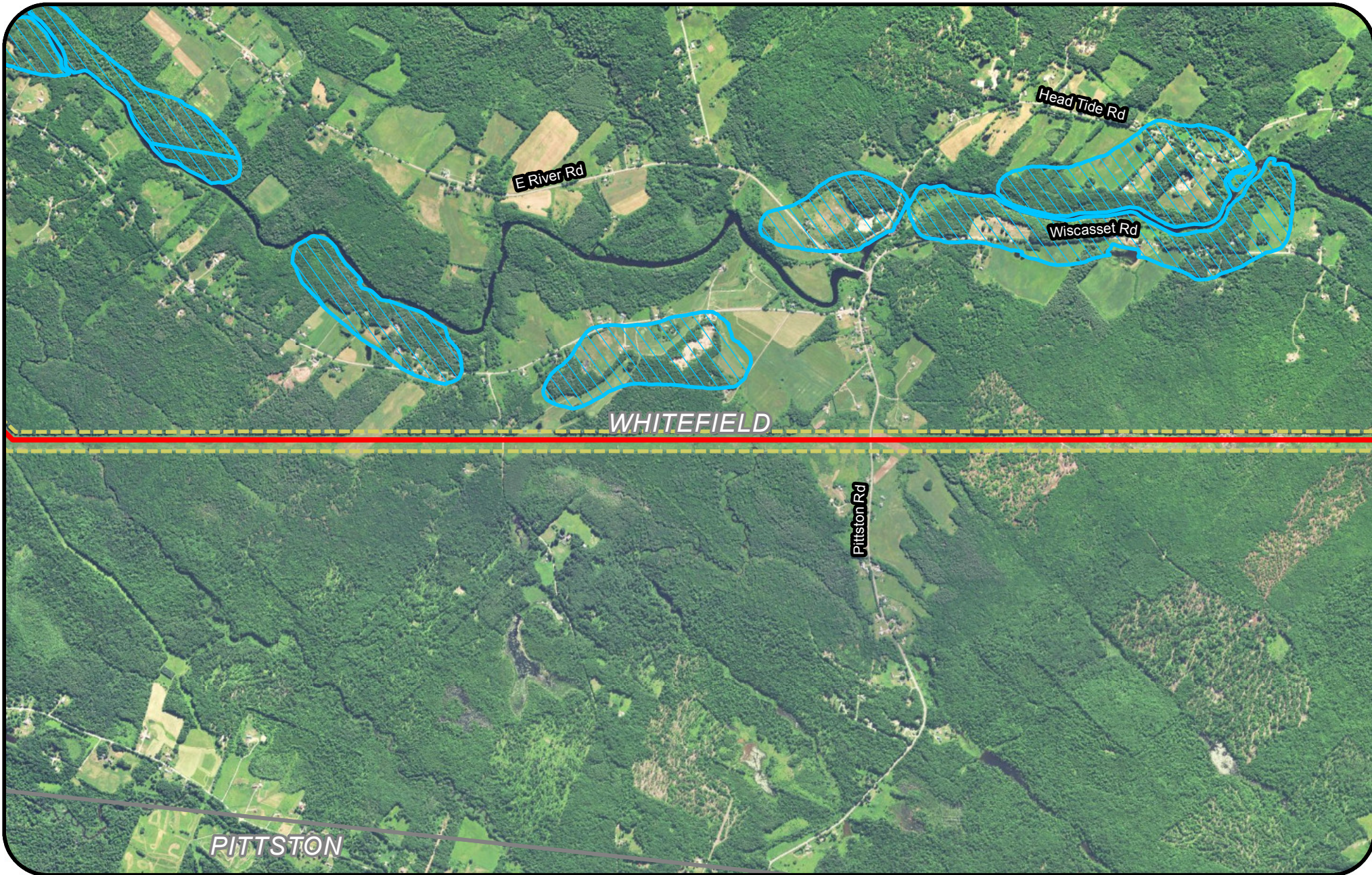
Legend

CMP Ownership / Easement Extent	Aquifer
Project Centerline	Substations
Town Boundary	Existing
	Proposed

2,000 Feet

New England Clean Energy Connect
 Aquifers
 Segment 5

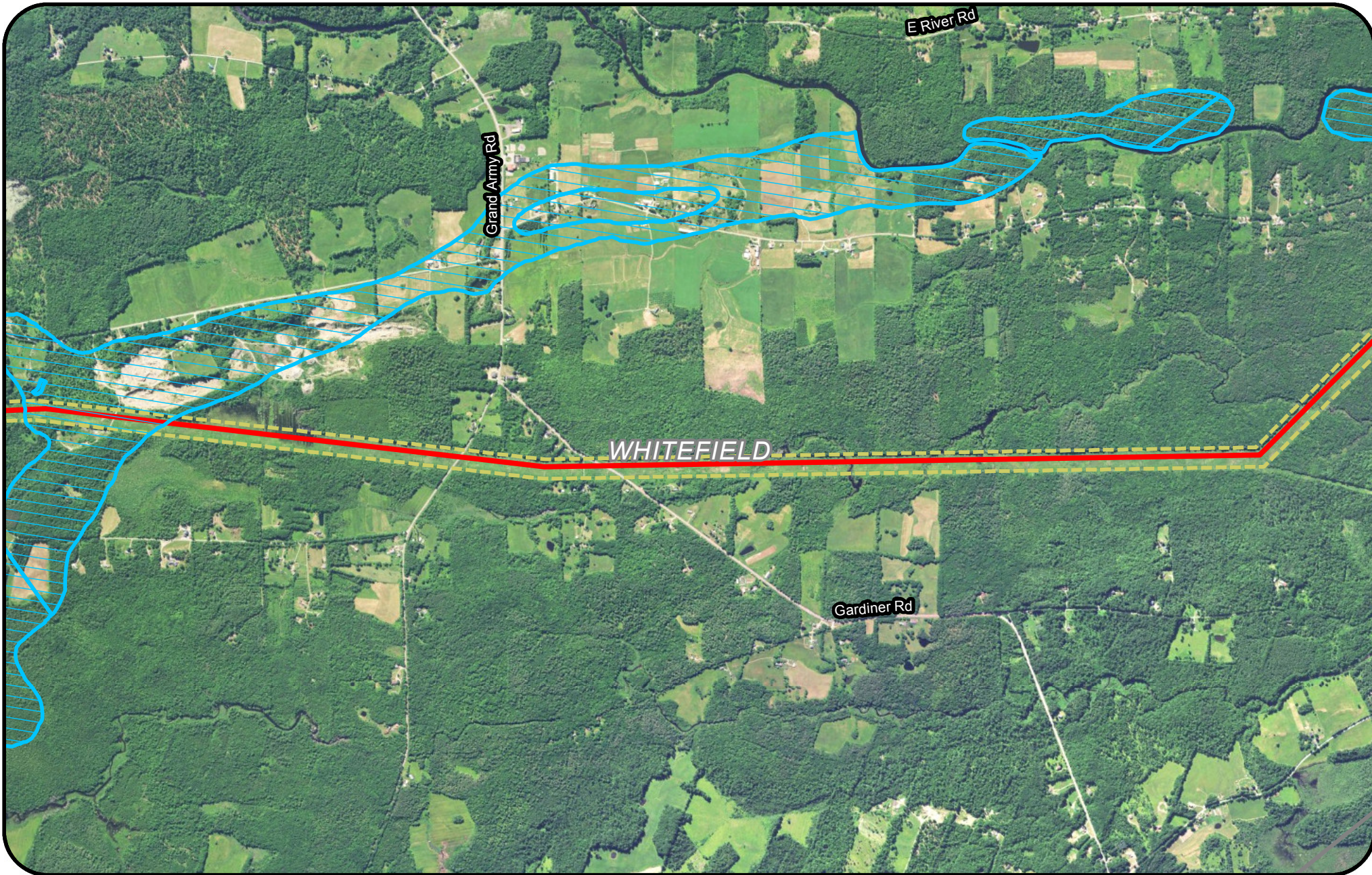




Legend

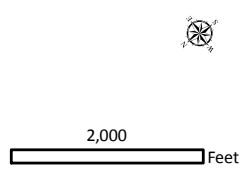
	CMP Ownership / Easement Extent		Aquifer
	Project Centerline		Substations
	Town Boundary		Existing
			Proposed

New England Clean Energy Connect
Aquifers
Segment 5



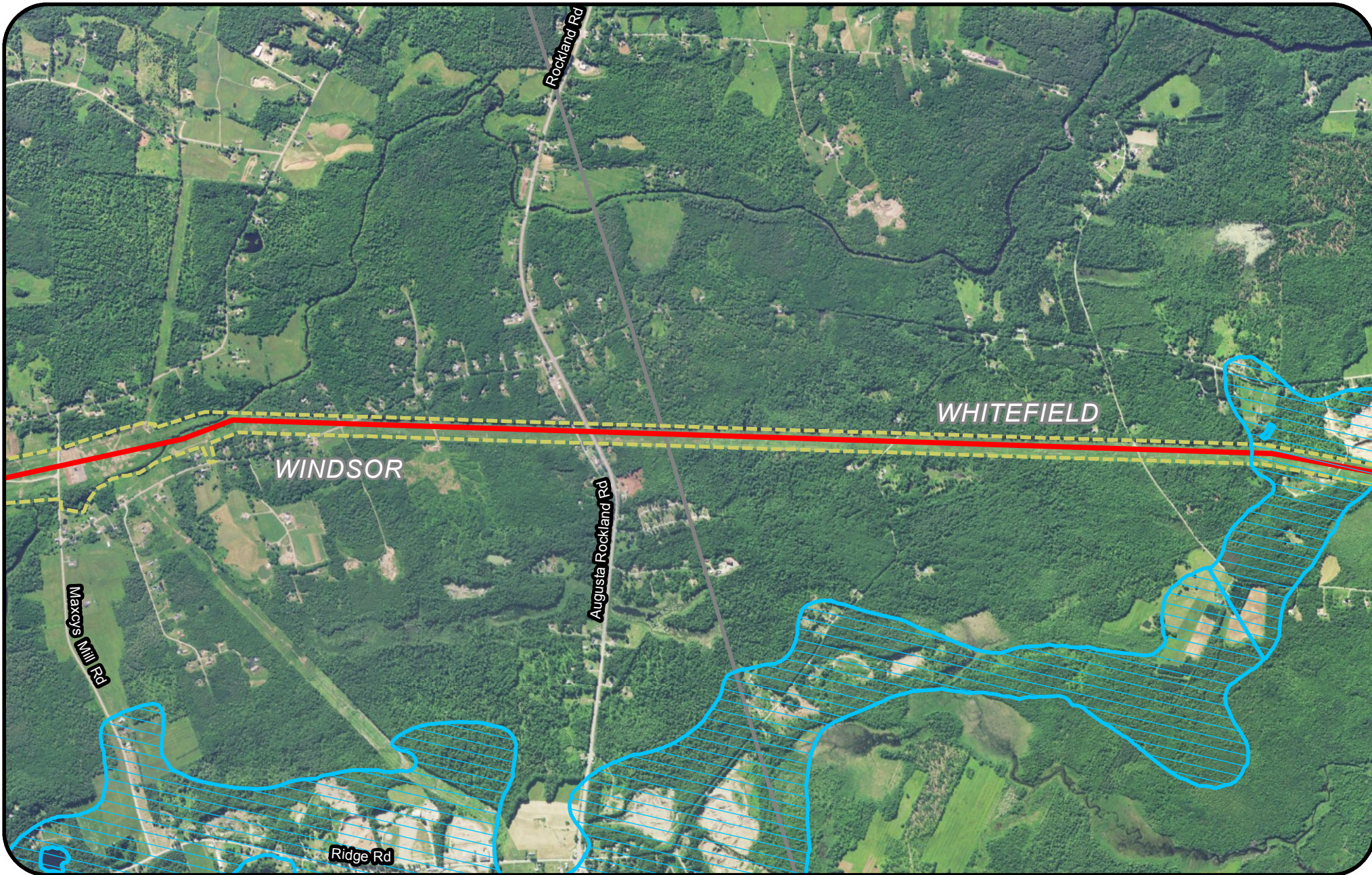
Legend

	CMP Ownership / Easement Extent		Aquifer Substations
	Project Centerline		Existing
	Town Boundary		Proposed



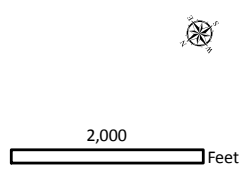
New England Clean Energy Connect
 Aquifers
 Segment 5

CENTRAL MAINE POWER



Legend

	CMP Ownership / Easement Extent		Aquifer
	Project Centerline		Existing Substations
	Town Boundary		Proposed Substations



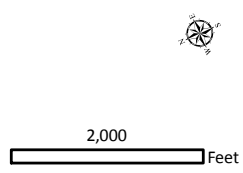
New England Clean Energy Connect
 Aquifers
 Segment 5

CENTRAL MAINE POWER



Legend

	CMP Ownership / Easement Extent		Aquifer
	Project Centerline		Existing Substations
	Town Boundary		Proposed Substations



New England Clean Energy Connect
 Aquifers
 Segment 5

CENTRAL MAINE POWER