


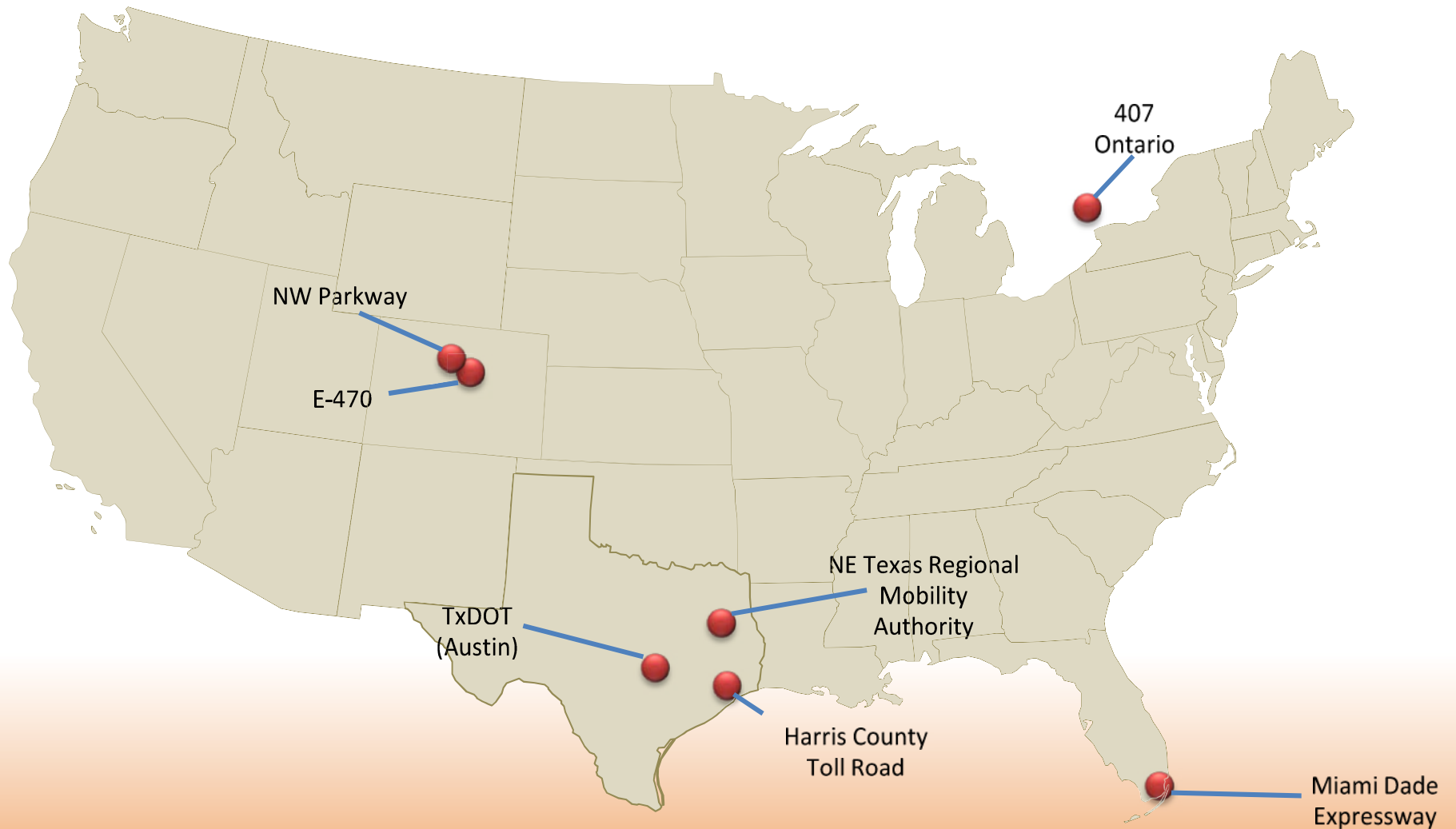
A wide-angle photograph of a multi-lane bridge spanning a body of water at dusk. The sky is a deep blue with some light clouds. The bridge has several support pillars and is illuminated by streetlights. The lights from the bridge and the sky are reflected in the calm water below. The overall scene is serene and modern.

# CENTRAL FLORIDA EXPRESSWAY AUTHORITY

## All Electronic Tolling

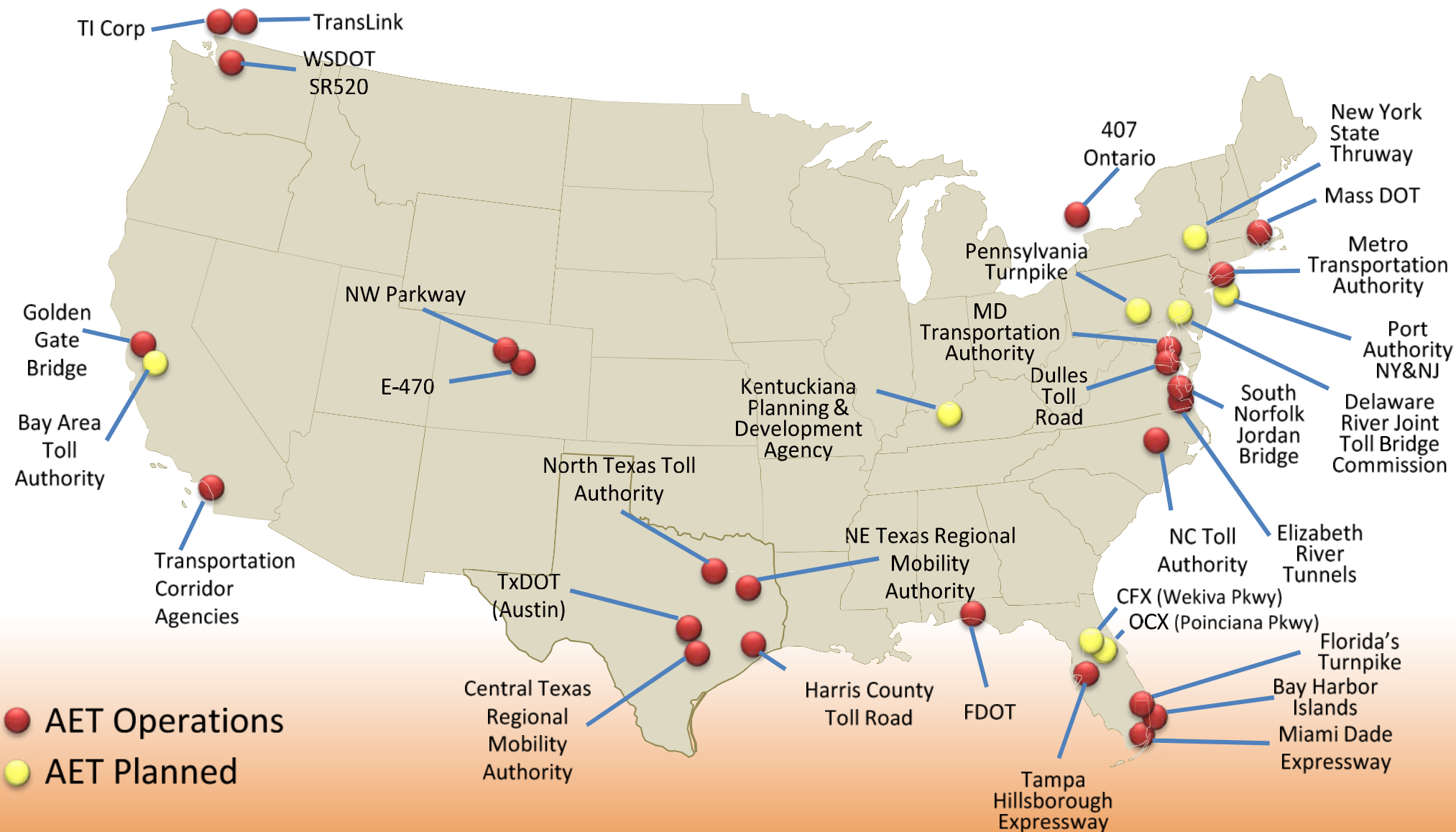


# All Electronic Tolling (AET) Locations 2010





# All Electronic Tolling (AET) Locations 2015





# »» Why All Electronic Tolling?

- Environmental Benefits
- Reduce Capital Costs
- Reduce Operations and Maintenance Costs
- Less Right of Way
- Higher Throughput
- Safety
- Less Driver  
Confusion






## AET Risks




- Revenue Risk
  - Pay by Plate
  - Unknown Uncollectible
- Image Processing Volumes
  - Camera Optical Character Recognition Accuracy



# Cash Preferred Customers



Provide Cash Retail Channels




# CFX All Electronic Tolling

POINCIANA PARKWAY



WEKIVA PARKWAY





## NEXT STEPS

Future Board Workshop to Discuss CFX All  
Electronic Toll Options for the Existing  
Expressway System