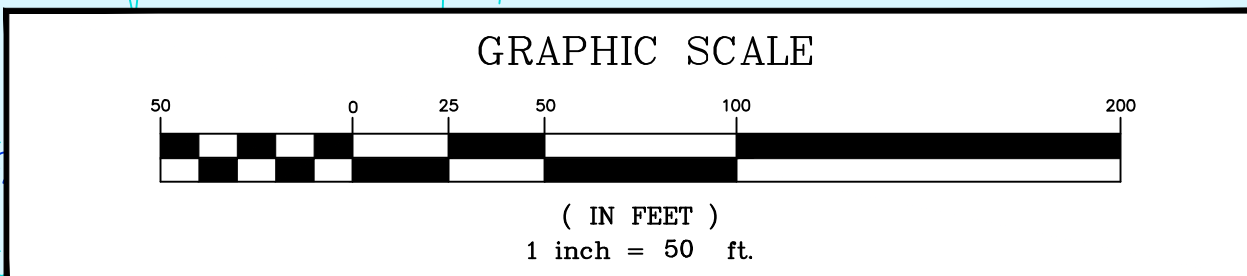
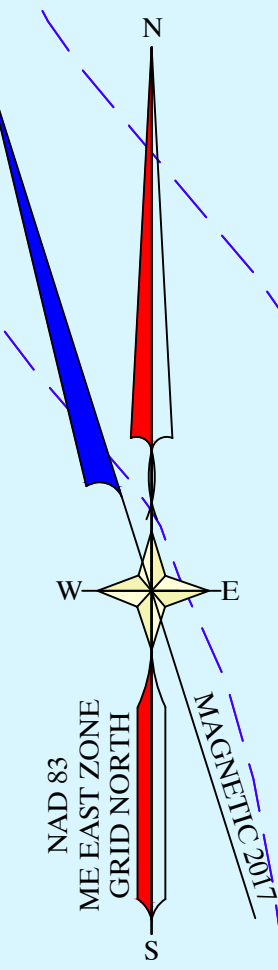



UTILITY LEGEND

— 23 —	PROPOSED OD/UTRIBLE
- - - 23 - - -	EXISTING CONTOUR
— P — OH —	PROPOSED UTILITY POLE
— P — OH —	PROPOSED OVERHEAD UTILITY LINE
— P — U/G —	PROPOSED UNDERGROUND UTILITY LINE
— [] —	PROPOSED TELCOM BOX
— [] —	PROPOSED TRANSFORMER
— [] —	PROPOSED LIGHT
— [] —	PROPOSED POLE LIGHT
— P — F —	PROPOSED FUEL LINE
— P — O —	PROPOSED OXYGEN LINE
— W — I —	PROPOSED WATER INTAKE LINE
— W — D —	PROPOSED WATER DISCHARGE LINE
— F — S —	PROPOSED FIRE SUPPRESSION LINE
— P — W —	PROPOSED DOMESTIC WATER LINE
— [] —	PROPOSED FIRE HYDRANT
— [] —	PROPOSED WATER DRILLED WELL
— [] —	PROPOSED UNDERDRAIN
— [] —	PROPOSED STORMWATER PIPE
— [] —	PROPOSED STORMWATER CATCH BASIN
— P — S —	PROPOSED SANITARY GRAVITY LINE
— P — FM —	PROPOSED SANITARY FORCE MAIN
— [] —	PROPOSED SANITARY MANHOLE
— [] —	PROPOSED PUMP STATION



UTILITY PLAN		DATE: MARCH 25, 2021	
KINGFISH MAINE		COUNTY: WASHINGTON STATE: MAINE	
DUN GARVIN ROAD		TOWN: JONESPORT	
SCALE: 1" = 50'	DRAWN BY: JAM	CHECKED BY: WTL	NO.
CLIENT/PROJECT: KINGFISH MAINE		REVISIONS:	DATE:

Gartley & Dorsky
ENGINEERING SURVEYING
59 Union Street, Unit 1, P.O. Box 1031 Camden, ME 04843-1031
Ph (207) 236-4365 Fax (207) 236-3055 Toll Free 1-888-282-4365
105 Main Street Suite 207 P.O. Box 1072 Damariscotta, Maine 04843
Ph. (207) 790-5405



PROJ. NO. 2019-412
C16