

APPLICATION FOR DAM REGISTRATION

Location:County: HANCOCKMunicipality: BUCKSPORT, MAINEName of Dam: SILVER LAKE DAMName of Impoundment: SILVER LAKEOwnership:Name of Owner: ST. REGIS PAPER CO.Address of Owner: RIVER ROADBUCKSPORT,MAINE 04416Telephone Number: 207/469-3131Dam Registration Number 0718Date Received AUG 27 1976Fee Enclosed \$10.00Quad Sheet Name BucksportQuad Sheet Number L-10

+ - - - - -

Name of Agent: _____
(if different from Owner)

Address: _____

Telephone Number: _____

Description of DamType: GRAVITYConstruction Material: EARTH AND CONCRETE
(Concrete, wood, earth)Year Originally built: 1930

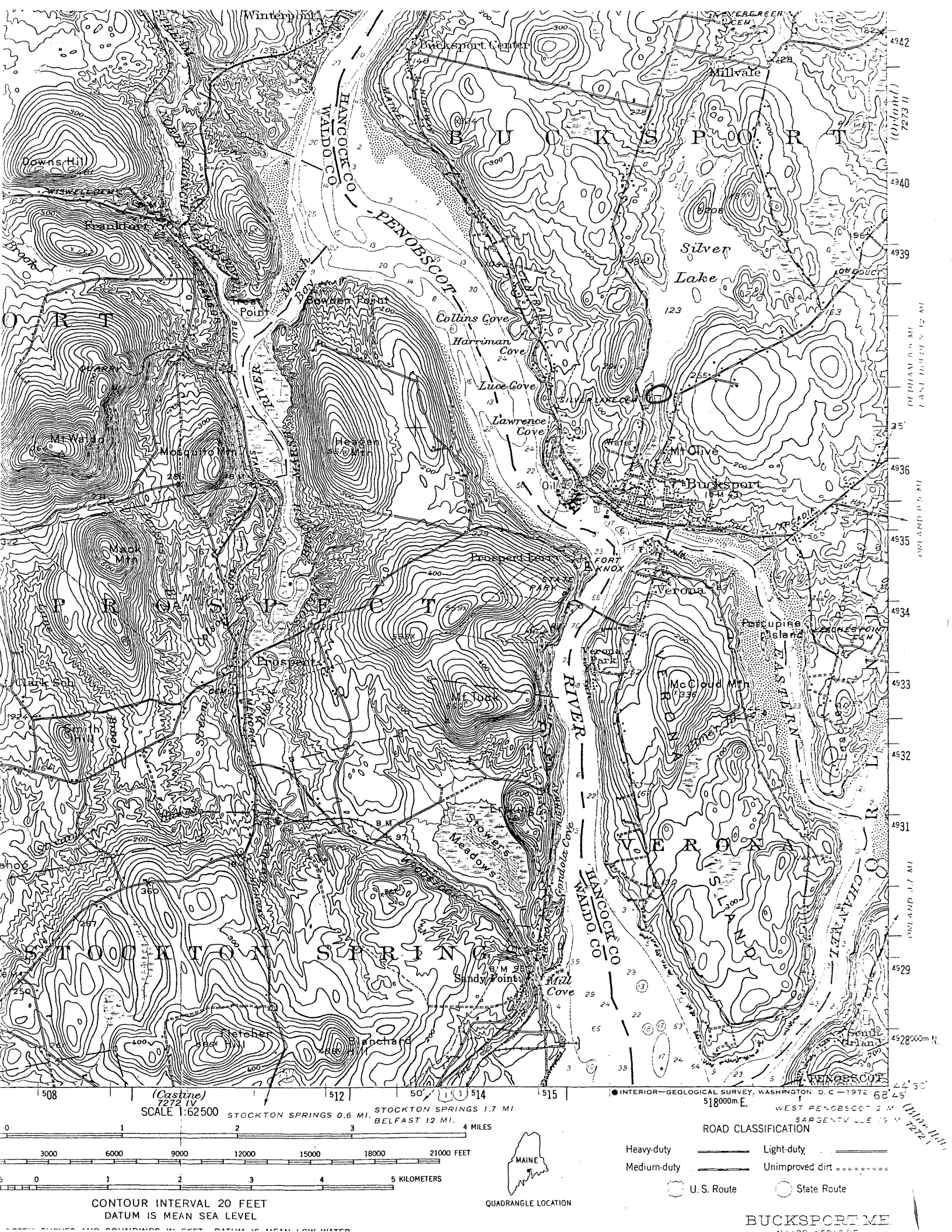
Year last major repair: _____

Height: 29.5'Width: 465'Spillway type: UNCONTROLLEDSpillway Width: 50'Impounding Capacity: 6500
(Acre-feet)Drawdown available: 17.5'
(feet)Fish Passage available?: NONE

Installed Electrical Generating Cap: _____

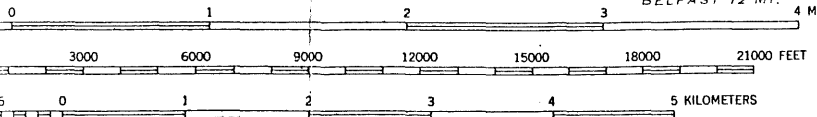
Purposes for which stored water is used: MUNICIPAL WATER SUPPLY AND PROCESS WATERFOR ST. REGISMost recent inspection by Qualified Engineer (Date): 1968Name and Address of Engineer: KLEINSCHMIDT & DUTTING, CONSULTING CIVIL ENGINEERS,73 MAIN ST., PITTSFIELD, MAINE 04967

Other Permits applicable: _____

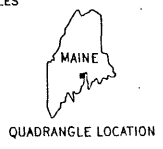


(Castine)
7272 IV
SCALE 1:62500

STOCKTON SPRINGS 0.6 MI.
STOCKTON SPRINGS 1.7 MI.
BELFAST 12 MI.



CONTOUR INTERVAL 20 FEET
DATUM IS MEAN SEA LEVEL



QUADRANGLE LOCATION

• INTERIOR-GEOLOGICAL SURVEY, WASHINGTON, D.C. - 1972
518000m E. WEST PENOBSCOT 3 M
SARGENTVILLE 15 M

ROAD CLASSIFICATION

- | | | | |
|-------------|-------|-----------------|-------|
| Heavy-duty | ————— | Light-duty | ————— |
| Medium-duty | ————— | Unimproved dirt | |
| U. S. Route | ○ | State Route | ○ |

BUCKSPORT ME