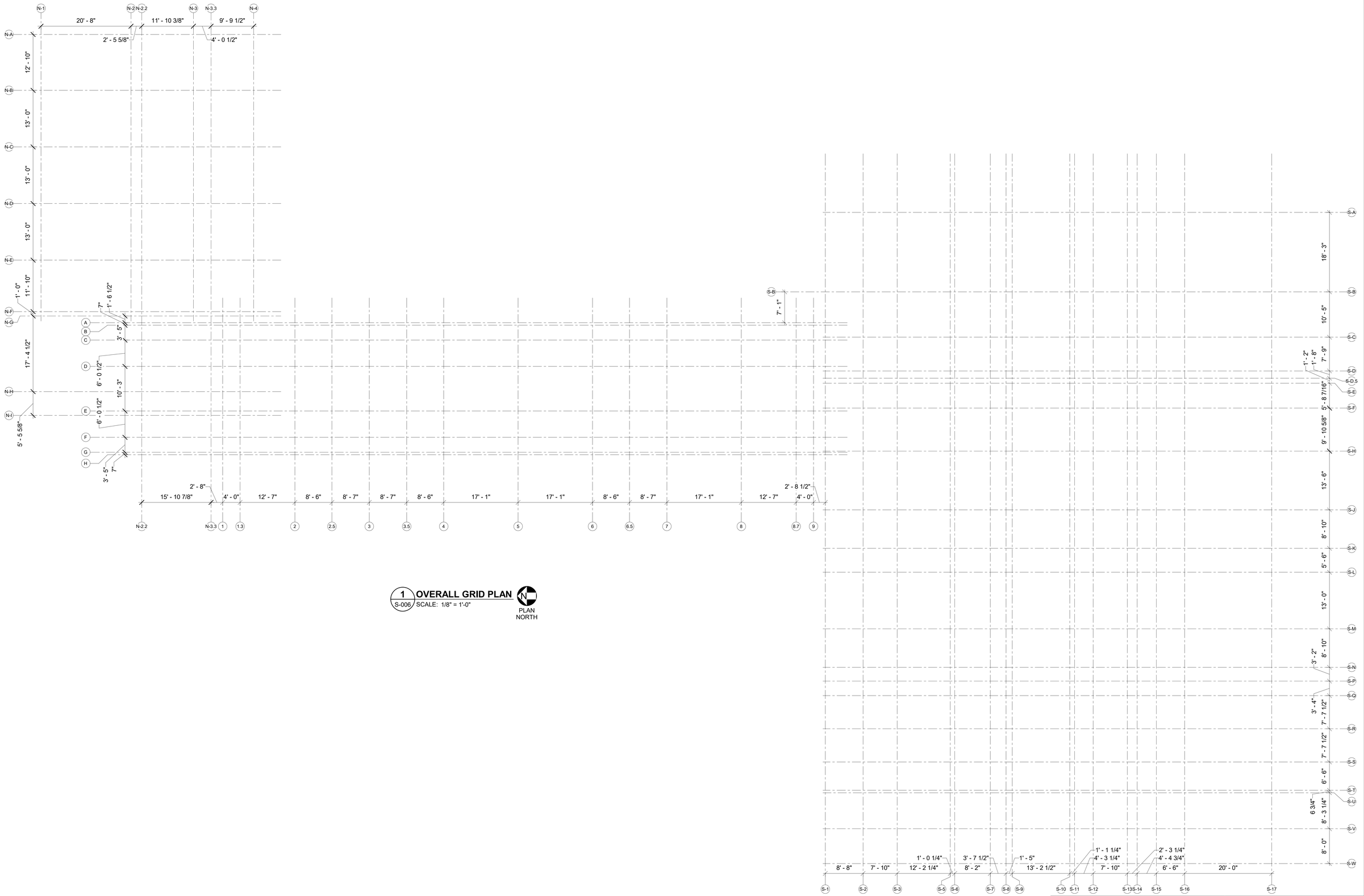


1 / S-006 OVERALL GRID PLAN
SCALE: 1/8" = 1'-0"

PLAN NORTH

GRAPHIC SCALE
1/8"=1'-0"
8' 4' 0 8' 16'

CHECK GRAPHIC SCALE BEFORE USING

NO.	DATE	DESCRIPTION	BY
		REVISIONS	

STATE OF MAINE
DAVID N. MARTIN
No. 9409
LICENSED PROFESSIONAL ENGINEER

DRAWN BY: MJC
CHECK BY: DNM
DATE 01/29/2025

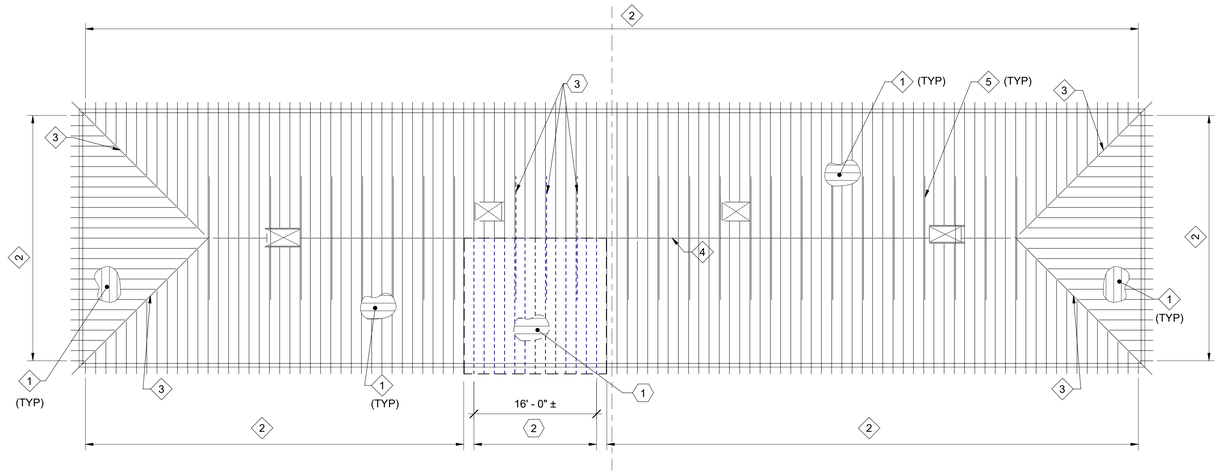
DEPARTMENT OF INLAND FISHERIES & WILDLIFE

TITLE: NEW OFFICE HEADQUARTERS
LOCATION: AUGUSTA, ME
TITLE DESCRIPTION: OVERALL GRID PLAN

OAK POINT ASSOCIATES
ARCHITECTURE ■ ENGINEERING ■ PLANNING
231 Main Street, Biddeford, Maine 04005 207.283.0193

DRAWING NO. S-006
SHEET NO. 50 OF 239

1/28/2025 1:30:29 PM
C:\Users\MattDocuments\22205.04-IF&W-STRUCTURAL_v22_mclemons3RMZ5.rvt



NOTE
COORDINATE REMOVALS WITH TEMPORARY SHORING/BRACING DESIGN.

1 ROOF FRAMING REMOVALS PLAN
SD101 SCALE: 1/8" = 1'-0"

PLAN NORTH

EXISTING KEYNOTES (THIS SHEET ONLY)

1. EXISTING WOOD BOARD ROOF SHEATHING.
2. EXISTING 2x10± WOOD RAFTERS AT 1'-4"± ON-CENTER.
3. EXISTING 3x12± WOOD HIP MEMBER.
4. EXISTING 2x12± WOOD RIDGE BOARD.
5. EXISTING COLLAR TIE.

REMOVALS KEYNOTES (THIS SHEET ONLY)

1. REMOVE EXISTING WOOD BOARD ROOF SHEATHING.
2. REMOVE EXISTING 2x10± WOOD JOISTS AT 1'-4"± ON-CENTER.
3. REMOVE EXISTING COLLAR TIE.

GRAPHIC SCALE
1/8"=1'-0" 8' 4' 0 8' 16'
CHECK GRAPHIC SCALE BEFORE USING

NO.	DATE	DESCRIPTION	BY
		REVISIONS	

STATE OF MAINE — DAVID N. MARTIN — No. 5633 — LICENSED PROFESSIONAL ENGINEER

DRAWN BY: MJC
CHECK BY: DNM
NO.
DATE 01/29/2025

DEPARTMENT OF INLAND FISHERIES & WILDLIFE
TITLE NEW OFFICE HEADQUARTERS
LOCATION AUGUSTA, ME
TITLE THIS DWG ROOF FRAMING REMOVALS PLAN

OAK POINT ASSOCIATES
ARCHITECTURE ■ ENGINEERING ■ PLANNING
231 Main Street, Biddeford, Maine 04005 207.283.0193

DRAWING NO. SD101
SHEET NO. 51 OF 239

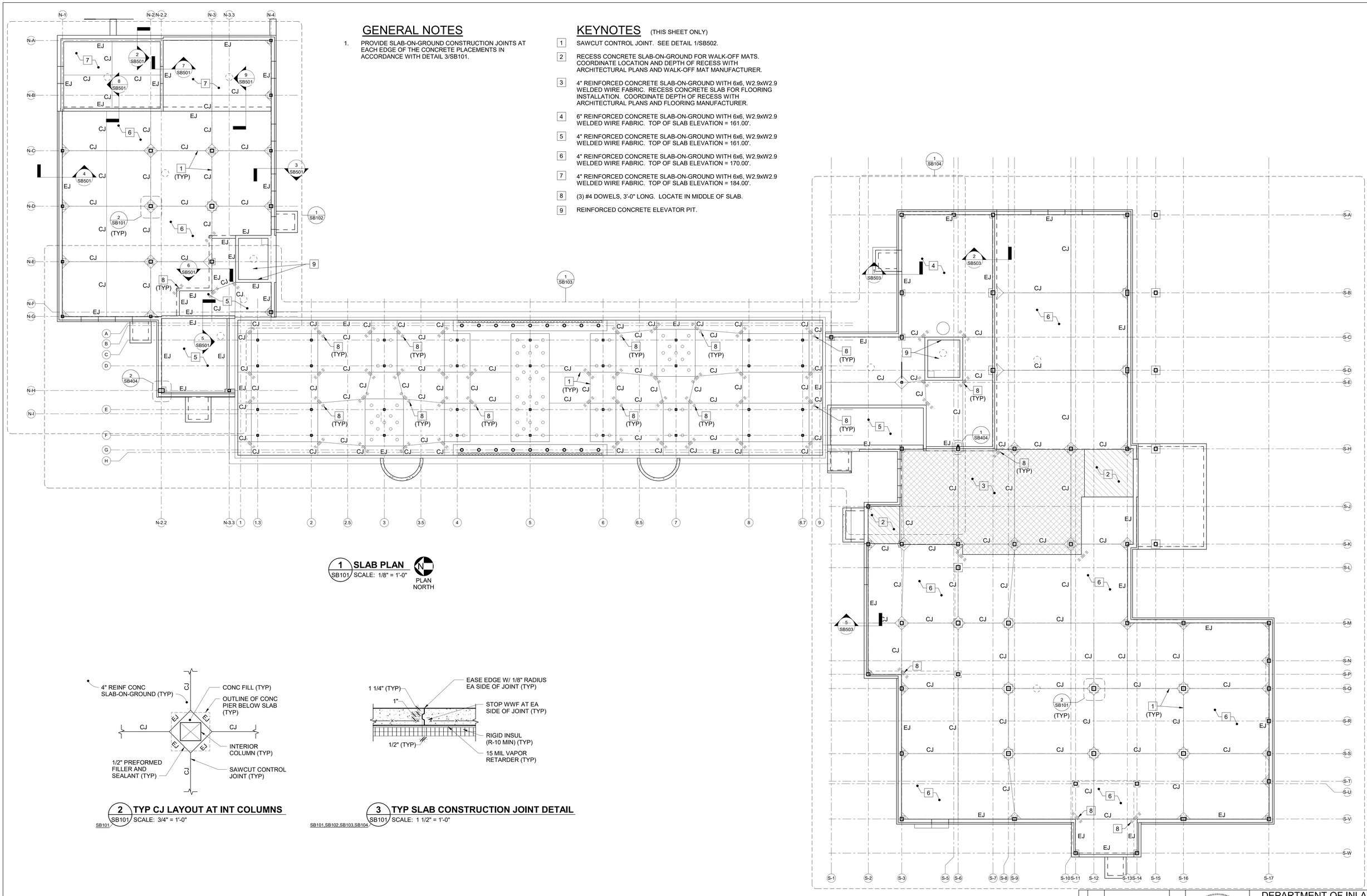
1/29/2025 1:30:29 PM
C:\Users\Matt\Documents\22205.04-IF&W-STRUCTURAL_v22_mclemons3RMZ5.rvt

GENERAL NOTES

1. PROVIDE SLAB-ON-GROUND CONSTRUCTION JOINTS AT EACH EDGE OF THE CONCRETE PLACEMENTS IN ACCORDANCE WITH DETAIL 3/SB101.

KEYNOTES (THIS SHEET ONLY)

1. SAWCUT CONTROL JOINT. SEE DETAIL 1/SB502.
2. RECESS CONCRETE SLAB-ON-GROUND FOR WALK-OFF MATS. COORDINATE LOCATION AND DEPTH OF RECESS WITH ARCHITECTURAL PLANS AND WALK-OFF MAT MANUFACTURER.
3. 4" REINFORCED CONCRETE SLAB-ON-GROUND WITH 6x6, W2.9xW2.9 WELDED WIRE FABRIC. RECESS CONCRETE SLAB FOR FLOORING INSTALLATION. COORDINATE DEPTH OF RECESS WITH ARCHITECTURAL PLANS AND FLOORING MANUFACTURER.
4. 6" REINFORCED CONCRETE SLAB-ON-GROUND WITH 6x6, W2.9xW2.9 WELDED WIRE FABRIC. TOP OF SLAB ELEVATION = 161.00'.
5. 4" REINFORCED CONCRETE SLAB-ON-GROUND WITH 6x6, W2.9xW2.9 WELDED WIRE FABRIC. TOP OF SLAB ELEVATION = 161.00'.
6. 4" REINFORCED CONCRETE SLAB-ON-GROUND WITH 6x6, W2.9xW2.9 WELDED WIRE FABRIC. TOP OF SLAB ELEVATION = 170.00'.
7. 4" REINFORCED CONCRETE SLAB-ON-GROUND WITH 6x6, W2.9xW2.9 WELDED WIRE FABRIC. TOP OF SLAB ELEVATION = 184.00'.
8. (3) #4 DOWELS, 3'-0" LONG. LOCATE IN MIDDLE OF SLAB.
9. REINFORCED CONCRETE ELEVATOR PIT.



1 SLAB PLAN

SB101 SCALE: 1/8" = 1'-0"

PLAN NORTH

2 TYP CJ LAYOUT AT INT COLUMNS

SB101 SCALE: 3/4" = 1'-0"

3 TYP SLAB CONSTRUCTION JOINT DETAIL

SB101,SB102,SB103,SB104 SB101 SCALE: 1 1/2" = 1'-0"

GRAPHIC SCALES

1-1/2"=1'-0" (1' 8" 4" 0 1')

3/4"=1'-0" (1' 6" 0 1' 2' 3')

1/8"=1'-0" (8' 4' 0 8' 16')

CHECK GRAPHIC SCALES BEFORE USING

NO.	DATE	DESCRIPTION	BY
		REVISIONS	

STATE OF MAINE — DAVID N. MARTIN — No. 9637 — LICENSED — PROFESSIONAL ENGINEER

DRAWN BY: JEG
CHECK BY: DNM
DATE 01/29/2025

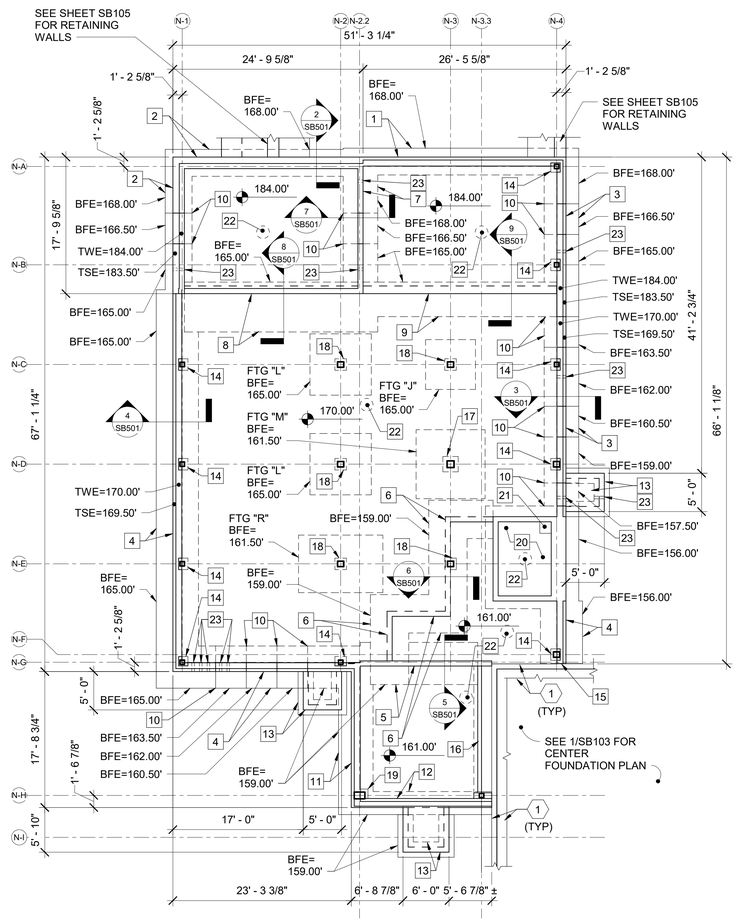
DEPARTMENT OF INLAND FISHERIES & WILDLIFE

TITLE NEW OFFICE HEADQUARTERS
LOCATION AUGUSTA, ME
TITLE THIS DWG SLAB PLAN

OAK POINT ASSOCIATES
ARCHITECTURE ■ ENGINEERING ■ PLANNING
231 Main Street, Biddeford, Maine 04005 207.283.0193

DRAWING NO. SB101
SHEET NO. 52 OF 239

1/28/2025 1:33:45 PM
C:\Users\Matt\Documents\222005.04-IF&W-STRUCTURAL_v22_mclemons3RMZ5.rvt



1 NORTH ADDITION FOUNDATION PLAN
SB101, SB103 / SB102 SCALE: 1/8" = 1'-0"

PLAN NORTH

GENERAL NOTES (THIS SHEET ONLY)

1. REFER TO SHEET SB101 FOR SLAB CONTROL JOINTS AND EXPANSION JOINT LAYOUTS.
2. REFER TO THIS SHEET FOR FOOTING SCHEDULES.
3. REFER TO SHEET SF604 FOR COLUMN BASE PLATE SCHEDULE.
4. REFER TO PLUMBING DRAWINGS FOR FLOOR DRAIN LOCATIONS IN SLABS. PITCH SLAB-ON-GROUND TO FLOOR DRAINS AS REQUIRED.
5. BOTTOM OF ISOLATED INTERIOR COLUMN FOOTINGS SHALL BE 165.00', UNLESS NOTED OTHERWISE.
6. REFER TO SHEET SB404 FOR ENLARGED PIER PLANS.
7. PROVIDE FOUNDATION WALL AND SLAB-ON-GROUND CONSTRUCTION JOINTS AT EACH EDGE OF CONCRETE PLACEMENT IN ACCORDANCE WITH DETAILS 3/SB101 AND 5/SB502.
8. REFER TO SHEET S-006 FOR COLUMN GRID SPACING.
9. PROVIDE CONTROL JOINTS IN FOUNDATION WALLS LOCATED BELOW STONE VENEER CONTROL JOINTS AND AT A MAXIMUM SPACING OF 20'-0". COORDINATE WITH ARCHITECTURAL WALL ELEVATIONS FOR LOCATION OF CONTROL JOINTS. CONTROL JOINTS SHALL BE MADE BY 3/4" x 3/4" INSERTS ATTACHED TO FOUNDATION WALL FORMWORK.

EXISTING KEYNOTES (THIS SHEET ONLY)

1 EXISTING TAPERED FOUNDATION WALL.

KEYNOTES (THIS SHEET ONLY)

1 1'-2" REINFORCED CONCRETE FOUNDATION WALL AND 3'-0"x1'-0" THICK REINFORCED CONCRETE WALL FOOTING. SEE DETAIL 1/SB501.

2 1'-6" REINFORCED CONCRETE FOUNDATION WALL AND 3'-6"x1'-0" THICK REINFORCED CONCRETE WALL FOOTING. SEE DETAIL 2/SB501.

3 1'-2" REINFORCED CONCRETE FOUNDATION WALL AND 4'-6"x1'-0" THICK REINFORCED CONCRETE WALL FOOTING. SEE DETAIL 3/SB501.

4 1'-2" REINFORCED CONCRETE FOUNDATION WALL AND 5'-6"x1'-0" THICK REINFORCED CONCRETE WALL FOOTING. SEE DETAIL 4/SB501.

5 8" REINFORCED CONCRETE FOUNDATION WALL AND 6'-6"x1'-0" THICK REINFORCED CONCRETE WALL FOOTING. SEE DETAIL 5/SB501.

6 8" REINFORCED CONCRETE RETAINING WALL AND 5'-0"x1'-4" THICK REINFORCED CONCRETE WALL FOOTING. SEE DETAIL 6/SB501.

7 8" REINFORCED CONCRETE FOUNDATION WALL AND 4'-6x1'-0" THICK REINFORCED CONCRETE WALL FOOTING. SEE DETAIL 7/SB501.

8 1'-0" REINFORCED CONCRETE RETAINING WALL AND 6'-6"x1'-6" THICK REINFORCED CONCRETE WALL FOOTING. SEE DETAIL 8/SB501.

9 1'-0" REINFORCED CONCRETE RETAINING WALL AND 4'-6"x1'-6" THICK REINFORCED CONCRETE WALL FOOTING. SEE DETAIL 9/SB501.

10 STEP FOOTING. SEE DETAIL 4/SB502.

11 1'-2" REINFORCED CONCRETE FOUNDATION WALL AT CLT WALL PANEL WITH 4'-6"x1'-0" THICK REINFORCED CONCRETE WALL FOOTING. SEE DETAILS 3/SB501 (SIMILAR) AND 7/SF511.

12 1'-2" REINFORCED CONCRETE FOUNDATION WALL AND 3'-0"x1'-0" THICK REINFORCED CONCRETE WALL FOOTING. SEE DETAIL 10/SB501.

13 REINFORCED CONCRETE STOOP. SEE DETAIL 10/SB501.

14 REINFORCED CONCRETE PILASTER. SEE DETAIL 3/SB503.

15 PIN FOUNDATION WALL TO EXISTING FOUNDATION WALL.

16 REINFORCED CONCRETE WALL CAST AGAINST EXISTING TAPERED FOUNDATION WALL. SEE DETAIL 4/SB503.

17 2'-0"x2'-0" REINFORCED CONCRETE PIER. SEE DETAIL 4/SF604.

18 1'-6"x1'-6" REINFORCED CONCRETE PIER. SEE DETAIL 5/SF604.

19 1'-0"x1'-3" REINFORCE CONCRETE PILASTER. TOP OF PILASTER ELEVATION = 169.58'. SEE DETAIL 2/SB404.

20 REINFORCED CONCRETE ELEVATOR PIT. SEE DETAIL 6/SB502 (SIMILAR).

21 1'-6"x1'-6"x2'-0" DEEP REINFORCED SUMP PIT. SEE DETAIL 7/SB502 (SIMILAR).

22 RADON PIT. SEE DETAIL 3/SB502.

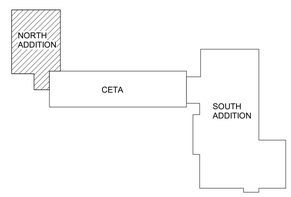
23 CORE/SLEEVE HOLE IN FOUNDATION WALL FOR UTILITY PENETRATION. COORDINATE EXACT SIZE, LOCATION, ELEVATION, AND QUANTITY WITH CIVIL, PLUMBING, AND ELECTRICAL PLANS.

COMBINED FOOTING SCHEDULE

TYPE	SIZE	LONG WAY REINFORCING	SHORT WAY REINFORCING
CF1	11'-8"x5'-0"x1'-0"	TOP: (5) #5'S BOTTOM: (5) #5'S	TOP: NR BOTTOM: (8) #5'S
CF2	12'-8"x7'-0"x1'-0"	TOP: (6) #5'S BOTTOM: (6) #5'S	TOP: NR BOTTOM: (11) #5'S
CF3	13'-8"x11'-0"x1'-0"	TOP: (10) #5'S BOTTOM: (10) #5'S	TOP: NR BOTTOM: (12) #5'S
CF4	19'-6"x12'-0"x1'-6"	TOP: (16) #5'S BOTTOM: (16) #5'S	TOP: NR BOTTOM: (18) #5'S
CF5	14'-0"x8'-0"x1'-0"	TOP: (7) #5'S BOTTOM: (7) #5'S	TOP: NR BOTTOM: (13) #5'S
CF6	16'-3"x9'-0"x1'-6"	TOP: (12) #5'S BOTTOM: (12) #5'S	TOP: NR BOTTOM: (15) #5'S

SPREAD FOOTING SCHEDULE

LABEL	SIZE	BOTTOM REINFORCING	TOP REINFORCING	REMARKS
A	3'-0"x3'-0"x1'-0"	(4) #5'S EW	NR	
B	3'-6"x3'-6"x1'-0"	(4) #5'S EW	NR	
C	4'-0"x4'-0"x1'-0"	(6) #5'S EW	NR	
D	4'-0"x4'-0"x1'-6"	(6) #5'S EW	NR	MATCH CONT FTG THICKNESS
E	4'-6"x4'-6"x1'-0"	(5) #5'S EW	NR	
F	5'-0"x5'-0"x1'-4"	(6) #5'S EW	NR	
G	5'-6"x5'-6"x1'-4"	(7) #5'S EW	NR	
H	6'-0"x6'-0"x1'-4"	(7) #5'S EW	NR	
J	6'-6"x6'-6"x1'-0"	(7) #5'S EW	NR	
K	7'-0"x7'-0"x1'-4"	(8) #5'S EW	NR	
L	8'-0"x8'-0"x1'-0"	(9) #5'S EW	NR	
M	9'-0"x9'-0"x1'-0"	(8) #5'S EW	NR	
N	10'-0"x10'-0"x1'-0"	(9) #5'S EW	NR	
P	11'-0"x11'-0"x1'-3"	(12) #5'S EW	NR	
Q	12'-0"x12'-0"x1'-3"	(10) #5'S EW	NR	
R	7'-6"x11'-0"x1'-0"	(7)#5'S LW, (11) #5'S SW	NR	



KEYPLAN
NOT TO SCALE

PLAN NORTH

GRAPHIC SCALE
1/8"=1'-0"
8' 4' 0 8' 16'

CHECK GRAPHIC SCALE BEFORE USING

NO.	DATE	DESCRIPTION	BY
		REVISIONS	

STATE OF MAINE — DAVID N. MARTIN — No. 5623 — LICENSED PROFESSIONAL ENGINEER

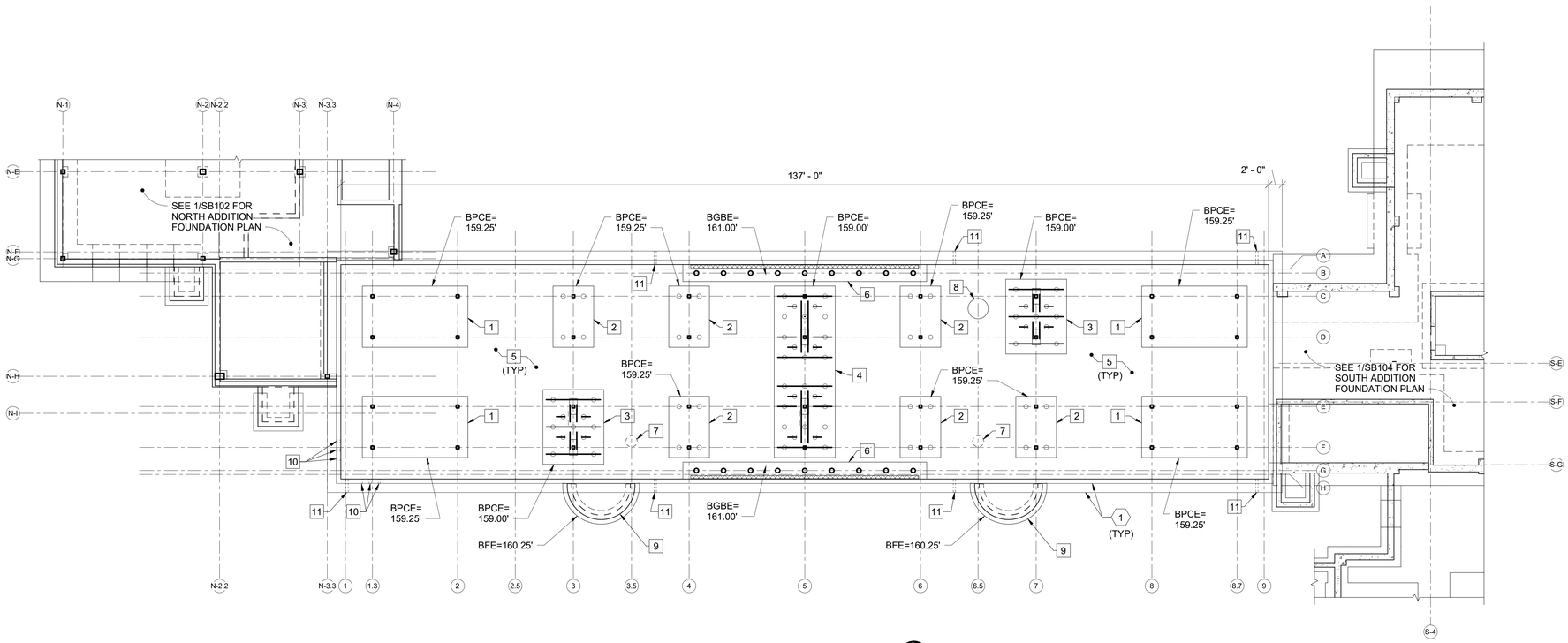
DRAWN BY: MJC
CHECK BY: DNM
NO.
DATE 01/29/2025

DEPARTMENT OF INLAND FISHERIES & WILDLIFE
TITLE: NEW OFFICE HEADQUARTERS
LOCATION: AUGUSTA, ME
TITLE THIS DWG: NORTH ADDITION FOUNDATION PLAN

OAK POINT ASSOCIATES
ARCHITECTURE ■ ENGINEERING ■ PLANNING
231 Main Street, Biddeford, Maine 04005 207.283.0193

DRAWING NO. SB102
SHEET NO. 53 OF 239

1/29/2025 1:33:47 PM
C:\Users\Matt\Documents\22205.04-IF&W-STRUCTURAL_v22_mclemons3RMZ5.rvt



1 CENTER FOUNDATION PLAN

SB101, SB104

SB103 SCALE: 1/8" = 1'-0"

PLAN NORTH

GENERAL NOTES (THIS SHEET ONLY)

1. REFER TO SHEET SB101 FOR SLAB CONTROL JOINTS AND EXPANSION JOINT LAYOUTS.
2. REFER TO PLUMBING DRAWINGS FOR FLOOR DRAIN LOCATIONS IN SLABS. PITCH SLAB-ON-GROUND TO FLOOR DRAINS AS REQUIRED.
3. PROVIDE FOUNDATION WALL AND SLAB-ON-GROUND CONSTRUCTION JOINTS AT EACH EDGE OF CONCRETE PLACEMENT IN ACCORDANCE WITH DETAILS 3/SB101 AND 5/SB502.
4. REFER TO SHEET S-006 FOR COLUMN GRID SPACING.
5. TOP OF PILE CAP ELEVATION = 161.00'.

EXISTING KEYNOTES (THIS SHEET ONLY)

1 EXISTING TAPERED FOUNDATION WALL

KEYNOTES (THIS SHEET ONLY)

1 REINFORCED CONCRETE PILE CAP 1. SEE DETAIL 1/SB401.

2 REINFORCED CONCRETE PILE CAP 2. SEE DETAIL 2/SB401.

3 REINFORCED CONCRETE PILE CAP 3. SEE DETAIL 3/SB401.

4 REINFORCED CONCRETE PILE CAP 4. SEE DETAIL 4/SB401.

5 6" REINFORCED CONCRETE SLAB-ON-GROUND WITH 6x6, W2.9xW2.9 WELDED WIRE FABRIC. TOP OF SLAB ELEVATION = 161.00'.

6 2'-0"x2'-6" REINFORCED CONCRETE GRADE BEAM. SEE DETAIL 8/SB401.

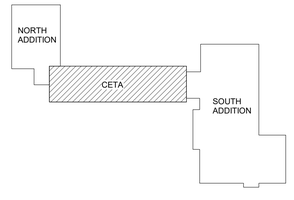
7 RADON PIT. SEE DETAIL 3/SB502.

8 SUMP PIT. COORDINATE WITH PLUMBING PLANS AND DETAIL 8/P-501.

9 REINFORCED CONCRETE STOOP AT GRANITE STOOP AT PORTICO. COORDINATE WITH CIVIL, LANDSCAPE AND ARCHITECTURAL PLANS. SEE DETAIL 10/SB501 (SIMILAR), 12/AE404, AND 13/AE404.

10 CORE/SLEEVE HOLE IN FOUNDATION WALL FOR UTILITY PENETRATION. COORDINATE EXACT, SIZE, LOCATION, ELEVATION, AND QUANTITY WITH CIVIL, PLUMBING, AND ELECTRICAL PLANS.

11 FOUNDATION DRAIN BELOW EXISTING TAPERED FOUNDATION WALL. COORDINATE WITH 1/CU102 AND DETAIL 4/CU102.



KEYPLAN
NOT TO SCALE

PLAN NORTH

GRAPHIC SCALE
1/8"=1'-0"
8' 4' 0 8' 16'
CHECK GRAPHIC SCALE BEFORE USING

NO.	DATE	DESCRIPTION	BY
		REVISIONS	

STATE OF MAINE — DAVID N. MARTIN — No. 5629 — LICENSED PROFESSIONAL ENGINEER

DRAWN BY: MJC
CHECK BY: DNM
NO.
DATE 01/29/2025

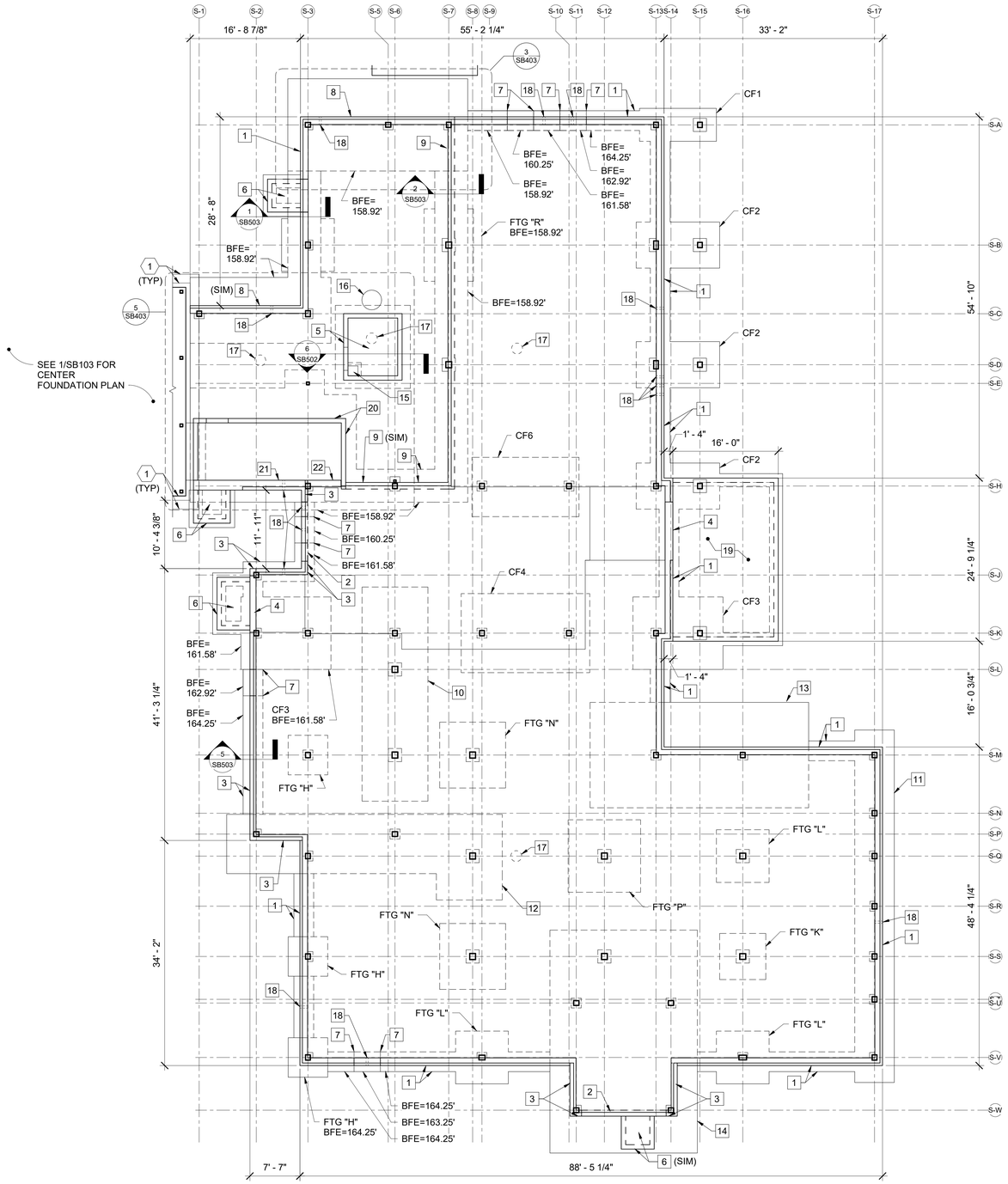
DEPARTMENT OF INLAND FISHERIES & WILDLIFE

TITLE NEW OFFICE HEADQUARTERS
LOCATION AUGUSTA, ME
TITLE THIS DWG. CENTER FOUNDATION PLAN

OAK POINT ASSOCIATES
ARCHITECTURE ■ ENGINEERING ■ PLANNING
231 Main Street, Biddeford, Maine 04005 207.283.0193

DRAWING NO. SB103
SHEET NO. 54 OF 239

1/28/2025 1:53:48 PM
C:\Users\MattT\Documents\22205.04-IF&W-STRUCTURAL_v22_mclemons3RMZ5.rvt



1 SOUTH ADDITION FOUNDATION PLAN

SB101, SB103 / SB104 SCALE: 1/8" = 1'-0"

PLAN NORTH

GENERAL NOTES (THIS SHEET ONLY)

1. REFER TO SHEET SB101 FOR SLAB CONTROL JOINTS AND EXPANSION JOINT LAYOUTS.
2. REFER TO SHEET SB102 FOR FOOTING SCHEDULES.
3. REFER TO SHEET SF604 FOR COLUMN BASE PLATE DETAILS.
4. REFER TO PLUMBING DRAWINGS FOR FLOOR DRAIN LOCATIONS IN SLABS. PITCH SLAB-ON-GROUND TO FLOOR DRAINS AS REQUIRED.
5. BOTTOM OF THE EXTERIOR AND INTERIOR CONTINUOUS FOUNDATION WALL FOOTINGS, EXTERIOR SPREAD FOOTINGS, AND EXTERIOR COMBINED FOOTINGS SHALL BE 164.25', UNLESS NOTED OTHERWISE.
6. BOTTOM OF ISOLATED AND COMBINED INTERIOR COLUMN FOOTINGS SHALL BE 164.25', UNLESS NOTED OTHERWISE.
7. TOP OF EXTERIOR FOUNDATION WALL SHALL BE 170.00', UNLESS NOTED OTHERWISE. COORDINATE INTEGRAL SHELF ELEVATIONS WITH FOUNDATION PLAN AND DETAILS.
8. REFER TO SHEET SB404 FOR ENLARGED PIER PLANS.
9. PROVIDE FOUNDATION WALL AND SLAB-ON-GROUND CONSTRUCTION JOINTS AT EACH EDGE OF CONCRETE PLACEMENT IN ACCORDANCE WITH DETAILS 3/SB101 AND 5/SB502.
10. REFER TO SHEET S-006 FOR COLUMN GRID SPACING.
11. PROVIDE CONTROL JOINTS IN FOUNDATION WALLS LOCATED BELOW STONE VENEER CONTROL JOINTS AND AT A MAXIMUM SPACING OF 20'-0". COORDINATE WITH ARCHITECTURAL WALL ELEVATIONS FOR LOCATION OF CONTROL JOINTS. CONTROL JOINTS SHALL BE MADE BY 3/4" x 3/4" INSERTS ATTACHED TO FOUNDATION WALL FORMWORK.

EXISTING KEYNOTES (THIS SHEET ONLY)

1 EXISTING TAPERED FOUNDATION WALL

KEYNOTES (THIS SHEET ONLY)

1 1'-2" REINFORCED CONCRETE FOUNDATION WALL AND FOOTING. SEE DETAIL 1/SB501 (SIMILAR).

2 11" REINFORCED CONCRETE FOUNDATION WALL AT CURTAIN WALL. SEE DETAIL 5/SB503 (SIMILAR).

3 11" REINFORCED CONCRETE FOUNDATION WALL AND FOOTING. SEE DETAIL 5/SB503.

4 REINFORCED CONCRETE FOUNDATION WALL AT STOREFRONT.

5 REINFORCED CONCRETE ELEVATOR PIT. SEE DETAIL 6/SB502.

6 REINFORCED CONCRETE STOOP. SEE DETAIL 10/SB501 (SIMILAR).

7 STEP FOOTING. SEE DETAIL 4/SB502.

8 1'-2" REINFORCED CONCRETE RETAINING WALL AND FOOTING. SEE DETAIL 1/SB503.

9 1'-0" REINFORCED CONCRETE RETAINING WALL AND FOOTING. SEE DETAIL 2/SB503.

10 MAT FOOTING 1. SEE DETAIL 1/SB402.

11 MAT FOOTING 2. SEE DETAIL 2/SB402.

12 MAT FOOTING 3. SEE DETAIL 3/SB402

13 MAT FOOTING 4. SEE DETAIL 4/SB402.

14 MAT FOOTING 5. SEE DETAIL 2/SB403.

15 1'-6"x1'-6"x2'-0" DEEP REINFORCED CONCRETE SUMP PIT. SEE DETAIL 7/SB502.

16 SUMP PIT. COORDINATE WITH PLUMBING PLANS AND DETAIL 8/P-501.

17 RADON PIT. SEE DETAIL 3/SB502.

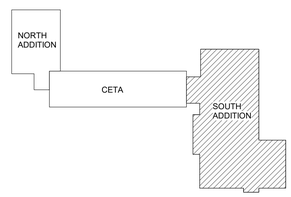
18 CORE/SLEEVE HOLE IN FOUNDATION WALL FOR UTILITY PENETRATION. COORDINATE EXACT SIZE, LOCATION, ELEVATION, AND QUANTITY WITH CIVIL, PLUMBING, AND ELECTRICAL PLANS.

19 REINFORCED CONCRETE STOOP AT GRANITE ENTRY PLAZA. COORDINATE WITH CIVIL AND LANDSCAPE PLANS. SEE DETAIL 10/SB501 (SIMILAR) AND 7/L-501.

20 8" REINFORCED CONCRETE FOUNDATION WALL. SEE DETAIL 5/SB501 (SIMILAR).

21 1'-6" REINFORCED CONCRETE FOUNDATION WALL. SEE DETAIL 6/SB503.

22 1'-0" REINFORCED CONCRETE FOUNDATION WALLL. SEE DETAIL 1/SB503 (SIMILAR).



KEYPLAN NOT TO SCALE

PLAN NORTH

GRAPHIC SCALE

1/8"=1'-0" 8' 4' 0 8' 16'

CHECK GRAPHIC SCALE BEFORE USING

NO.	DATE	DESCRIPTION	BY
		REVISIONS	

STATE OF MAINE — DAVID N. MARTIN — No. 5633 — LICENSED PROFESSIONAL ENGINEER

DRAWN BY: MJC
CHECK BY: DNM
NO.
DATE 01/29/2025

DEPARTMENT OF INLAND FISHERIES & WILDLIFE

TITLE NEW OFFICE HEADQUARTERS

LOCATION AUGUSTA, ME

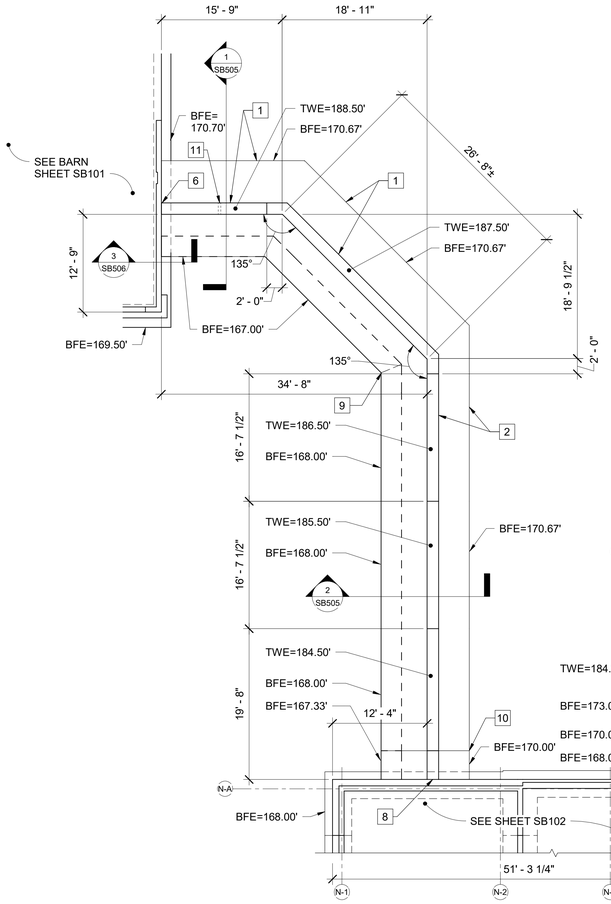
TITLE THIS DWG SOUTH ADDITION FOUNDATION PLAN

OAK POINT ASSOCIATES
ARCHITECTURE ■ ENGINEERING ■ PLANNING
231 Main Street, Biddeford, Maine 04005 207.283.0193

DRAWING NO. SB104

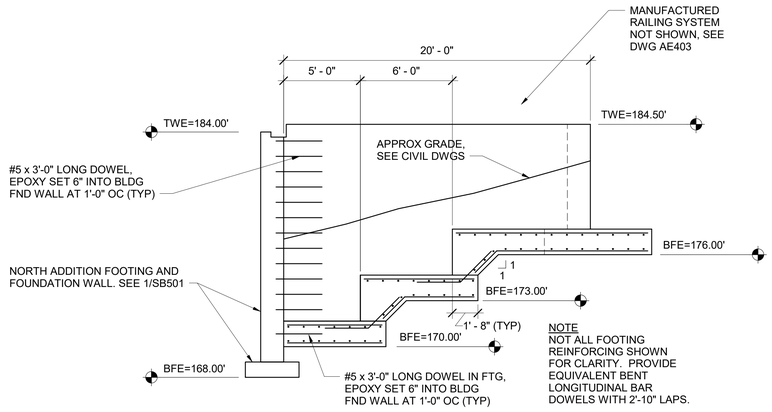
SHEET NO. 55 OF 239

1/28/2025 1:33:49 PM
C:\Users\Matt\Documents\22205.04-IF&W-STRUCTURAL_v22_mclemons3RMZ5.rvt



1 SITE RETAINING WALL PLAN
SB102 / SB105 SCALE: 1/8" = 1'-0"

PLAN NORTH



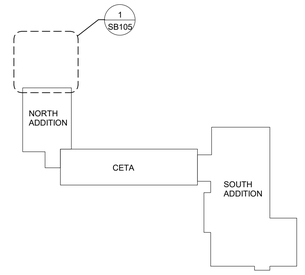
2 SITE RETAINING WALL ELEVATION
SB102, SB105 SCALE: 1/4" = 1'-0"

GENERAL NOTES (THIS SHEET ONLY)

1. COORDINATE WITH CIVIL, PLUMBING, AND ELECTRICAL DRAWINGS FOR ADJACENT.
2. COORDINATE WITH LANDSCAPE DRAWINGS FOR FENCE AND OTHER ADJACENT LANDSCAPE FEATURES.
3. EXPOSED WALL SURFACES ARE TO HAVE SMOOTH RUBBED FINISH, FREE OF ALL FORMWORK MARKINGS AND FORM TIES ALSO. SEE LANDSCAPE AND ARCHITECTURAL DRAWINGS.

KEYNOTES (THIS SHEET ONLY)

1. 1'-6" REINFORCED CONCRETE RETAINING WALL WITH 12'-6" WIDE REINFORCED CONCRETE FOOTING. SEE DETAIL 1/SB505.
2. 1'-6" REINFORCED CONCRETE RETAINING WALL WITH 11'-6" WIDE REINFORCED CONCRETE FOOTING. SEE DETAIL 2/SB505.
3. 1'-6" REINFORCED CONCRETE RETAINING WALL WITH 13'-6" WIDE REINFORCED CONCRETE FOOTING. SEE DETAIL 3/SB505.
4. 1'-6" REINFORCED CONCRETE RETAINING WALL WITH 10'-0" WIDE REINFORCED CONCRETE FOOTING. SEE DETAIL 1/SB506.
5. 1'-6" REINFORCED CONCRETE RETAINING WALL WITH 7'-0" WIDE REINFORCED CONCRETE FOOTING. SEE DETAIL 2/SB506.
6. PIN RETAINING WALL AND FOOTING TO BUILDING FOUNDATION. REFER TO DETAIL 3/SB506.
7. PIN RETAINING WALL AND FOOTING TO BUILDING FOUNDATION. REFER TO DETAIL 2/SB105.
8. PIN RETAINING WALL AND FOOTING TO BUILDING FOUNDATION. REFER TO DETAIL 3/SB506 FOR SIMILAR CONDITION.
9. STEP LOWER BOTTOM OF FOOTING ELEVATION. SLOPE BOTTOM 1:1.
10. STEP FOOTING. PROVIDE EQUIVALENT BENT LONGITUDINAL BAR AND SLOPE BOTTOM SIMILAR TO DETAIL 2/SB105.
11. CORE/SLEEVE HOLE IN FOUNDATION WALL FOR UTILITY PENETRATION. COORDINATE EXACT SIZE, LOCATION, ELEVATION, AND QUANTITY WITH CIVIL, PLUMBING, AND ELECTRICAL PLANS.



KEYPLAN
NOT TO SCALE

PLAN NORTH

GRAPHIC SCALES

1/4"=1'-0" 4' 2' 0 4' 8'

1/8"=1'-0" 8' 4' 0 8' 16'

CHECK GRAPHIC SCALES BEFORE USING

NO.	DATE	DESCRIPTION	BY
		REVISIONS	

STATE OF MAINE · DAVID N. MARTIN · No. 9403 · LICENSED PROFESSIONAL ENGINEER

DRAWN BY: MJC
CHECK BY: BDH
DATE 01/29/2025

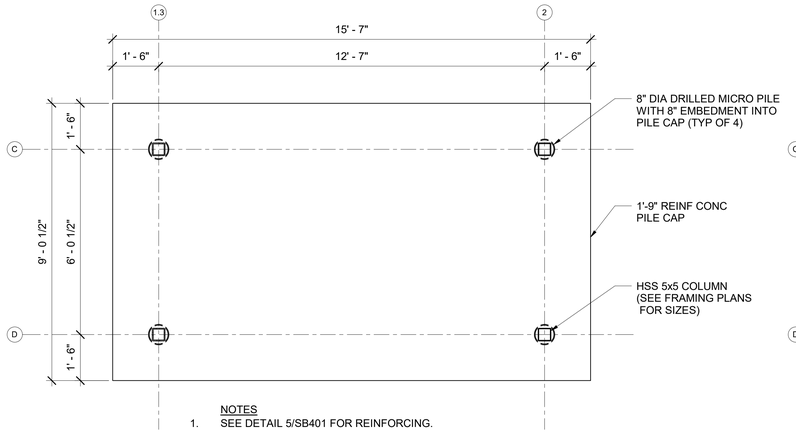
DEPARTMENT OF INLAND FISHERIES & WILDLIFE

TITLE: NEW OFFICE HEADQUARTERS
LOCATION: AUGUSTA, ME
TITLE THIS DWG: SITE RETAINING WALL PLAN

OAK POINT ASSOCIATES
ARCHITECTURE ■ ENGINEERING ■ PLANNING
231 Main Street, Biddeford, Maine 04005 207.283.0193

DRAWING NO. SB105
SHEET NO. 56 OF 239

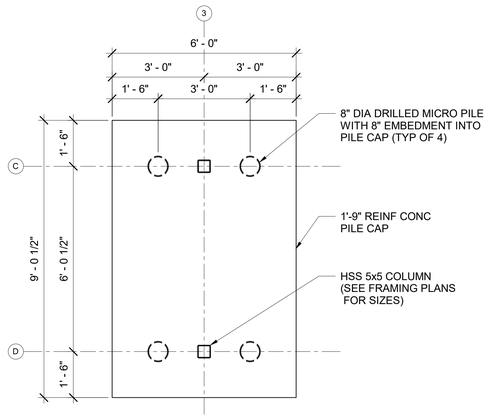
1/28/2025 1:33:50 PM
C:\Users\Matt\Documents\22205.04-IF&W-STRUCTURAL_v22_mclemons3RMZ5.rvt



NOTES
1. SEE DETAIL 5/SB401 FOR REINFORCING.
2. SEE DETAIL 9/SF604 FOR COLUMN BASE PLATE DETAIL.

1 ENLARGED PILE CAP 1 PLAN
SB103 SB401 SCALE: 1/2" = 1'-0"

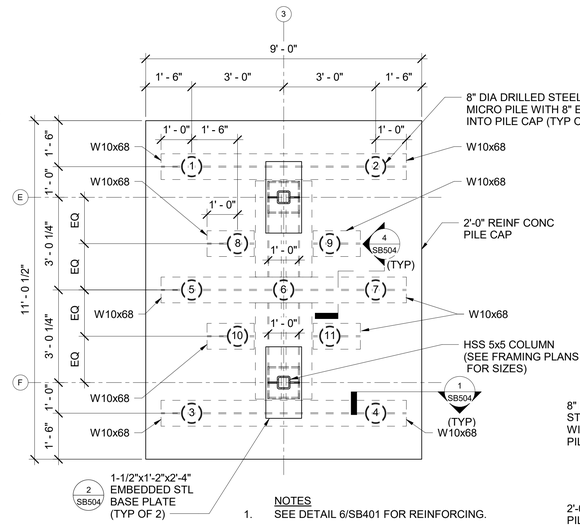
PLAN NORTH



NOTES
1. SEE DETAIL 5/SB401 FOR REINFORCING.
2. SEE DETAIL 9/SF604 FOR COLUMN BASE PLATE DETAIL.

2 ENLARGED PILE CAP 2 PLAN
SB103 SB401 SCALE: 1/2" = 1'-0"

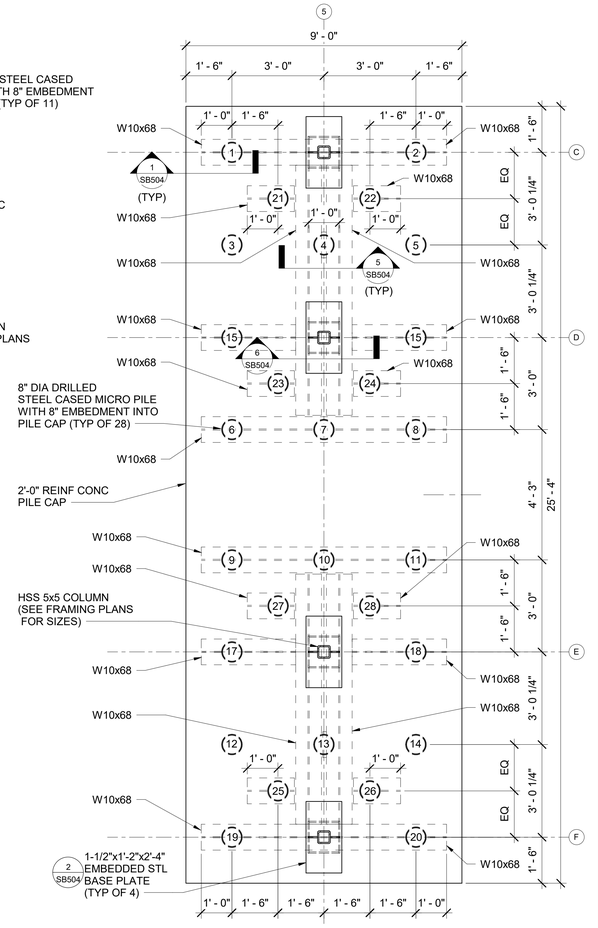
PLAN NORTH



NOTES
1. SEE DETAIL 6/SB401 FOR REINFORCING.
2. PILES 1, 2, 8, AND 9 HAVE A 2/12 BATTER TOWARDS PLAN EAST.
3. PILES 3, 4, 10, AND 11 HAVE A 2/12 BATTER TOWARDS PLAN WEST.
4. FULLY WELD THE W10x68 AT PILES 8, 9, 10, AND 11 TO SUPPORTING W10x68.

3 ENLARGED PILE CAP 3 PLAN
SB103 SB401 SCALE: 1/2" = 1'-0"

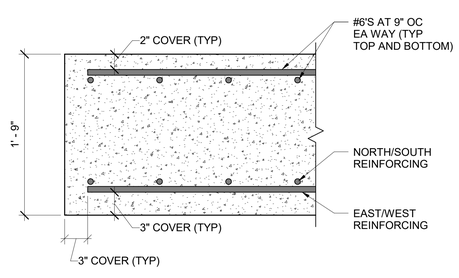
PLAN NORTH



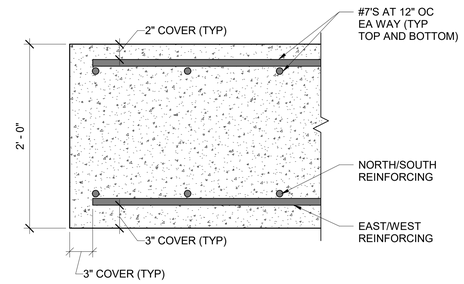
NOTES
1. SEE DETAIL 7/SB401 FOR REINFORCING.
2. PILES 1, 2, 9, 11, 21, 22, 27, AND 28 HAVE A 2/12 BATTER TOWARDS PLAN EAST.
3. PILES 6, 8, 19, 20, 23, 24, 25, AND 26 HAVE A 2/12 BATTER TOWARDS PLAN WEST.
4. FULLY WELD THE W10x68 AT PILES 21, 22, 23, 24, 25, 26, 27, AND 28 TO SUPPORTING W10x68.

4 ENLARGED PILE CAP 4 PLAN
SB103, SB504 SB401 SCALE: 1/2" = 1'-0"

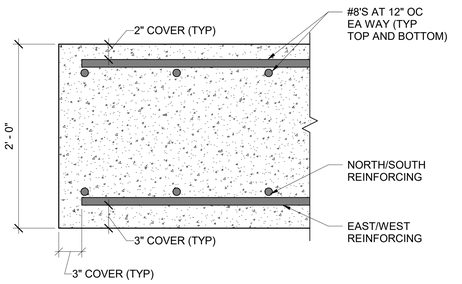
PLAN NORTH



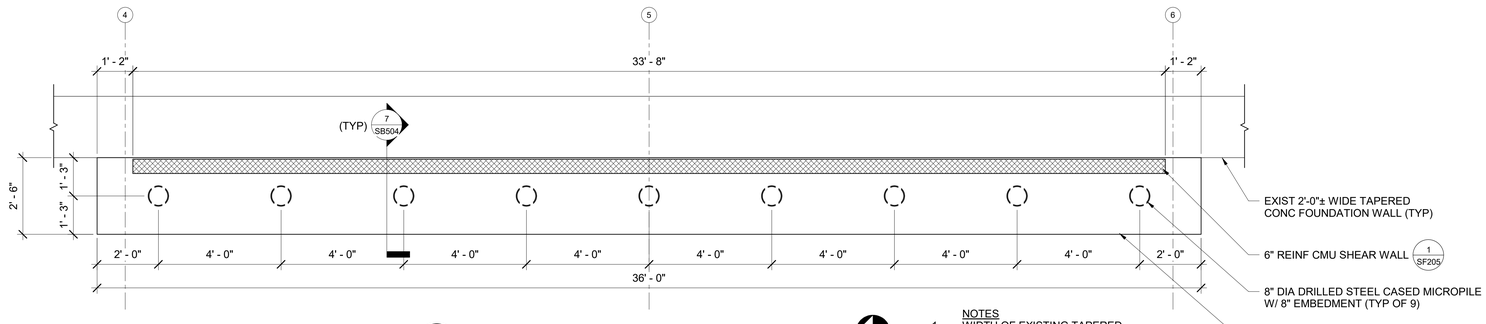
5 TYP PILE CAP REINF PLACEMENT DETAIL AT PILE CAPS 1 AND 2
SB401 SB401 SCALE: 1 1/2" = 1'-0"



6 TYP PILE CAP REINF PLACEMENT DETAIL AT PILE CAP 3
SB401 SB401 SCALE: 1 1/2" = 1'-0"



7 TYP PILE CAP REINF PLACEMENT DETAIL AT PILE CAP 4
SB401 SB401 SCALE: 1 1/2" = 1'-0"



NOTES
1. WIDTH OF EXISTING TAPERED CONCRETE FOUNDATION WALL MEASURED AT BASE OF WALL.
2. TOP OF GRADE BEAM ELEVATION = 163.00'.

8 ENLARGED REINF CONC GRADE BEAM DETAIL
SB103 SB401 SCALE: 1/2" = 1'-0"

PLAN NORTH

GENERAL NOTES

1. TOP OF PILE CAP ELEVATION = 161.00'.
2. PROVIDE 1/2" PREFORMED FILLER AND SEALANT BETWEEN CONCRETE SLAB-ON-GROUND AND PILE CAP.

GRAPHIC SCALES

1-1/2"=1'-0" 1' 8" 4" 0 1'

1/2"=1'-0" 2' 1' 0 2' 4'

CHECK GRAPHIC SCALES BEFORE USING

NO.	DATE	DESCRIPTION	BY
		REVISIONS	

STATE OF MAINE — DAVID N. MARTIN — No. 9637 — LICENSED PROFESSIONAL ENGINEER

DRAWN BY: MJC
CHECK BY: DNM
DATE 01/29/2025

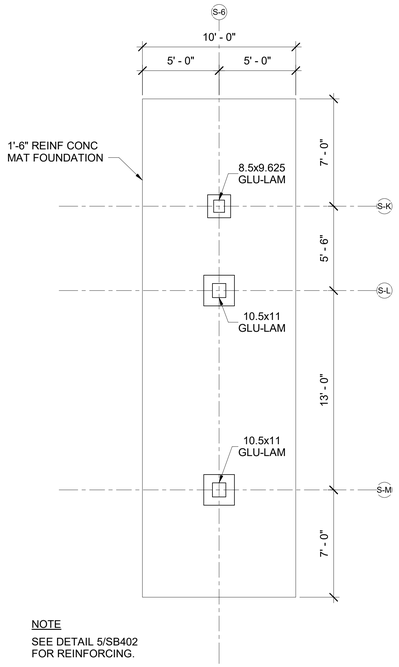
DEPARTMENT OF INLAND FISHERIES & WILDLIFE

TITLE NEW OFFICE HEADQUARTERS
LOCATION AUGUSTA, ME
TITLE THIS DWG ENLARGED PILE CAP PLANS

OAK POINT ASSOCIATES
ARCHITECTURE ■ ENGINEERING ■ PLANNING
231 Main Street, Biddeford, Maine 04005 207.283.0193

DRAWING NO. SB401
SHEET NO. 57 OF 239

1/28/2025 1:33:51 PM
C:\Users\Matt\Documents\22205.04-IF&W-STRUCTURAL_v22_mclemons3RMZ5.rvt



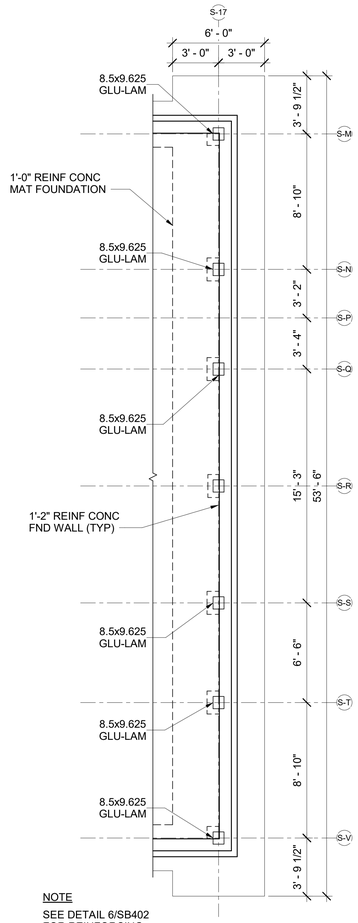
NOTE

SEE DETAIL 5/SB402
FOR REINFORCING.

1 ENLARGED MAT 1 PLAN

SB104 / SB402 SCALE: 1/4" = 1'-0"

PLAN NORTH



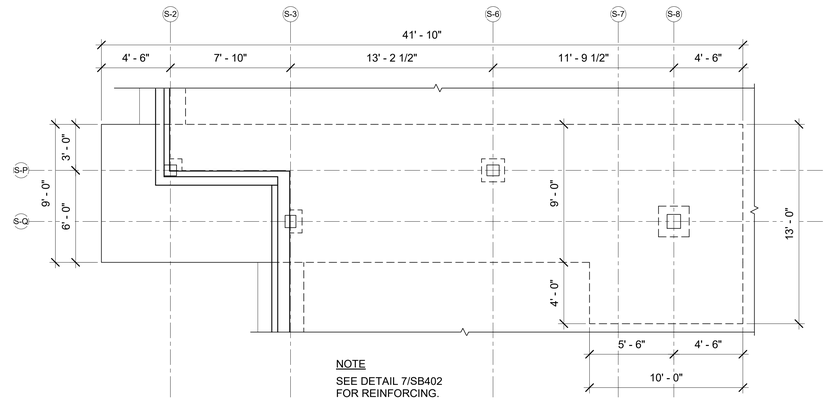
NOTE

SEE DETAIL 6/SB402
FOR REINFORCING.

2 ENLARGED MAT 2 PLAN

SB104 / SB402 SCALE: 1/4" = 1'-0"

PLAN NORTH



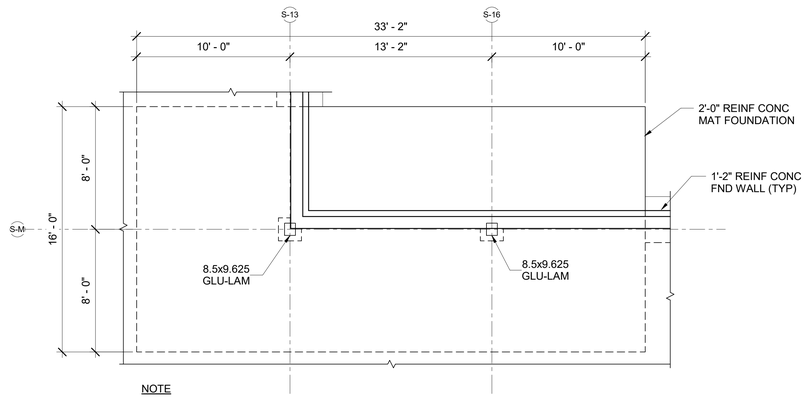
NOTE

SEE DETAIL 7/SB402
FOR REINFORCING.

3 ENLARGED MAT 3 PLAN

SB104 / SB402 SCALE: 1/4" = 1'-0"

PLAN NORTH



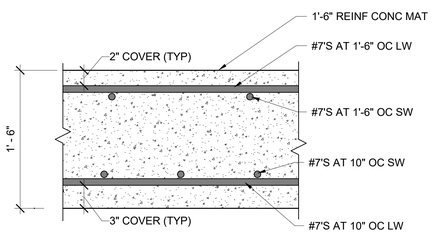
NOTE

SEE DETAIL 8/SB402
FOR REINFORCING.

4 ENLARGED MAT 4 PLAN

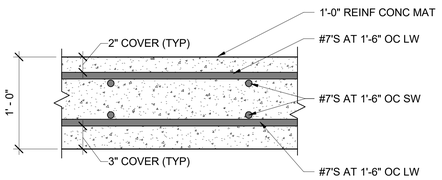
SB104 / SB402 SCALE: 1/4" = 1'-0"

PLAN NORTH



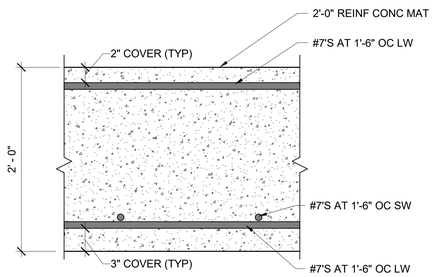
5 MAT 1 REINF PLACEMENT DETAIL

SB402 / SB402 SCALE: 1 1/2" = 1'-0"



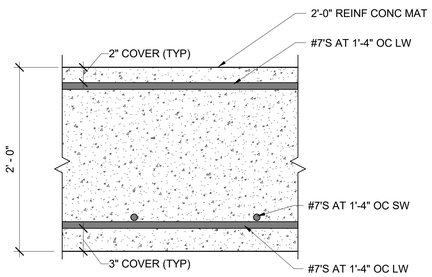
6 MAT 2 REINF PLACEMENT DETAIL

SB402 / SB402 SCALE: 1 1/2" = 1'-0"



7 MAT 3 REINF PLACEMENT DETAIL

SB402 / SB402 SCALE: 1 1/2" = 1'-0"



8 MAT 4 REINF PLACEMENT DETAIL

SB402 / SB402 SCALE: 1 1/2" = 1'-0"

GRAPHIC SCALES

1-1/2"=1'-0" 1' 8" 4" 0 1'

1/4"=1'-0" 4' 2' 0 4' 8'

CHECK GRAPHIC SCALES BEFORE USING

NO.	DATE	DESCRIPTION	BY
		REVISIONS	

STATE OF MAINE — DAVID N. MARTIN — No. 9620 — LICENSED PROFESSIONAL ENGINEER

DRAWN BY: MJC
CHECK BY: DNM
DATE 01/29/2025

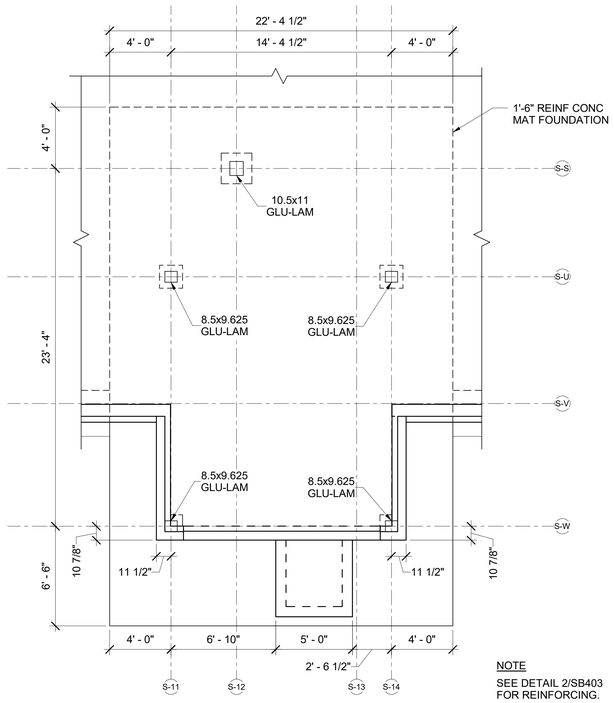
DEPARTMENT OF INLAND FISHERIES & WILDLIFE

TITLE: NEW OFFICE HEADQUARTERS
LOCATION: AUGUSTA, ME
TITLE THIS DWG: ENLARGED MAT FOOTING PLANS 1

OAK POINT ASSOCIATES
ARCHITECTURE ■ ENGINEERING ■ PLANNING
231 Main Street, Biddeford, Maine 04005 207.283.0193

DRAWING NO. SB402
SHEET NO. 58 OF 239

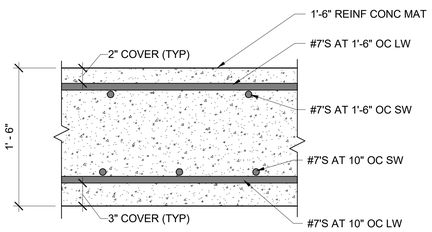
1/28/2025 1:33:52 PM
C:\Users\MattDocuments\22205.04-IF&W-STRUCTURAL_v22_mclemons3RMZ5.rvt



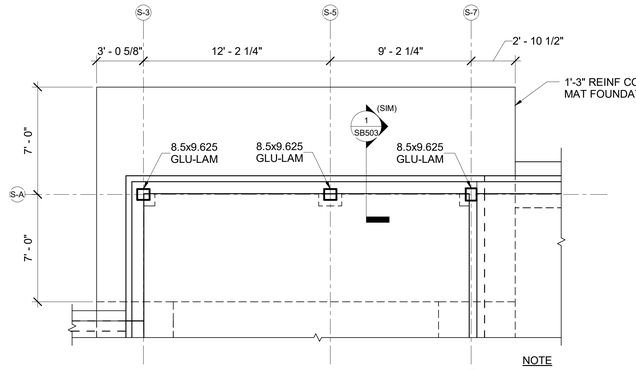
NOTE
SEE DETAIL 2/SB403 FOR REINFORCING.

1 ENLARGED MAT 5 PLAN
SB104 SB403 SCALE: 1/4" = 1'-0"

PLAN NORTH



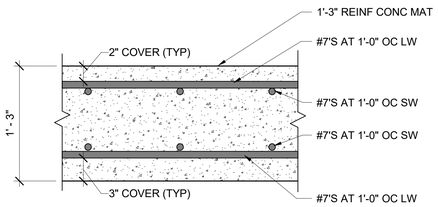
2 MAT 5 REINF PLACEMENT DETAIL
SB403 SB403 SCALE: 1 1/2" = 1'-0"



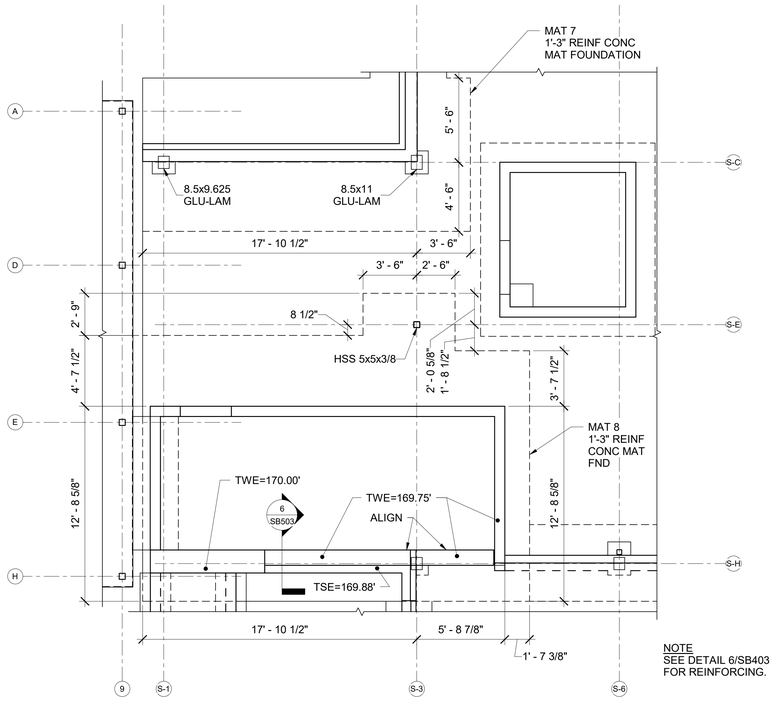
NOTE
SEE DETAIL 4/SB403 FOR REINFORCING.

3 ENLARGED MAT 6 PLAN
SB104 SB403 SCALE: 1/4" = 1'-0"

PLAN NORTH



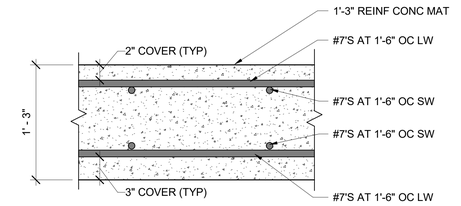
4 MAT 6 REINF PLACEMENT DETAIL
SB403 SB403 SCALE: 1 1/2" = 1'-0"



NOTE
SEE DETAIL 6/SB403 FOR REINFORCING.

5 ENLARGED MAT 7/MAT 8 PLAN
SB104 SB403 SCALE: 1/4" = 1'-0"

PLAN NORTH



6 MAT 7/MAT 8 REINF PLACEMENT DETAIL
SB403 SB403 SCALE: 1 1/2" = 1'-0"

GRAPHIC SCALES

1-1/2"=1'-0" 1' 8" 4" 0 1'

1/4"=1'-0" 4' 2' 0 4' 8'

CHECK GRAPHIC SCALES BEFORE USING

NO.	DATE	DESCRIPTION	BY
		REVISIONS	

STATE OF MAINE — DAVID N. MARTIN — No. 9602 — LICENSED PROFESSIONAL ENGINEER

DRAWN BY: MJC
CHECK BY: DNM
DATE 01/29/2025

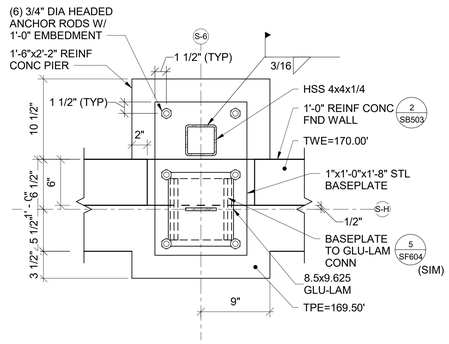
DEPARTMENT OF INLAND FISHERIES & WILDLIFE

TITLE: NEW OFFICE HEADQUARTERS
LOCATION: AUGUSTA, ME
TITLE THIS DWG: ENLARGED MAT FOOTING PLANS 2

OAK POINT ASSOCIATES
ARCHITECTURE ■ ENGINEERING ■ PLANNING
231 Main Street, Biddeford, Maine 04005 207.283.0193

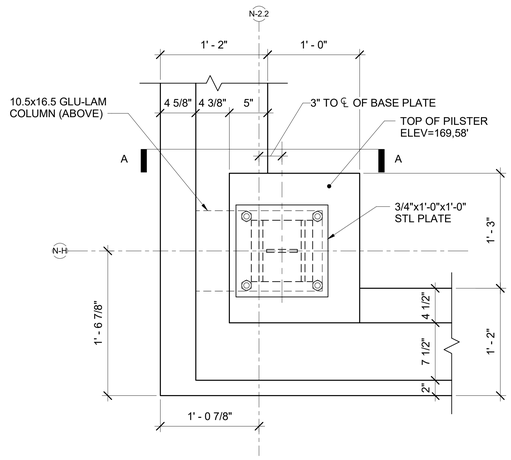
DRAWING NO. SB403
SHEET NO. 59 OF 239

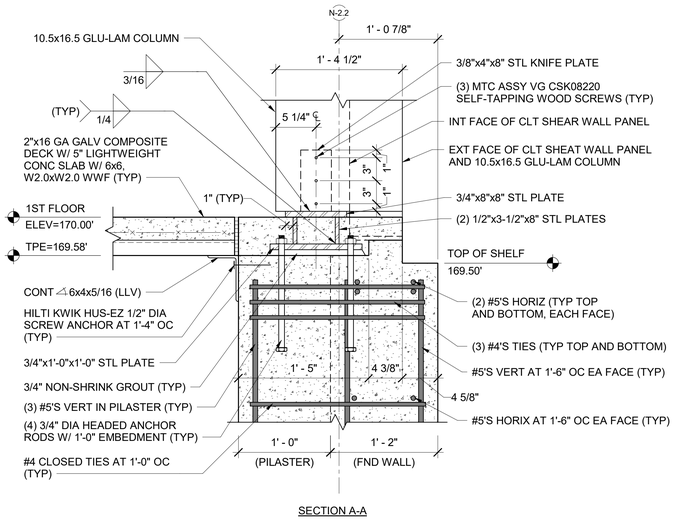
1/28/2025 1:33:53 PM
C:\Users\Matt\Documents\22205.04-IF&W-STRUCTURAL_v22_mclemons3RMZ5.rvt



1 ENLARGED PIER PLAN AT COL S-H/S-6

SB101 SB404 SCALE: 1 1/2" = 1'-0"





SECTION A-A

2 ENLARGED PIER PLAN AT COL LINE N-H/N-2.2

SB101, SB102, SF602 SB404 SCALE: 1 1/2" = 1'-0"

GRAPHIC SCALE

1-1/2"=1'-0" 1' 8" 4" 0 1'

CHECK GRAPHIC SCALE BEFORE USING

NO.	DATE	DESCRIPTION	BY
		REVISIONS	

STATE OF MAINE DAVID N. MARTIN No. 5623 LICENSED PROFESSIONAL ENGINEER

DRAWN BY: JEG
CHECK BY: DNM
NO.
DATE 01/29/2025

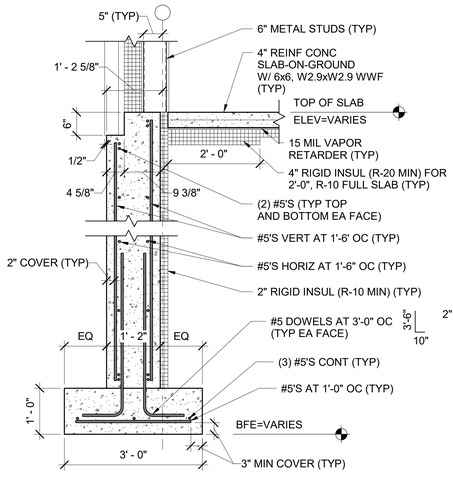
DEPARTMENT OF INLAND FISHERIES & WILDLIFE

TITLE NEW OFFICE HEADQUARTERS
LOCATION AUGUSTA, ME
TITLE THIS DWG. ENLARGED PIER PLANS

OAK POINT ASSOCIATES
ARCHITECTURE ■ ENGINEERING ■ PLANNING
231 Main Street, Biddeford, Maine 04005 207.283.0193

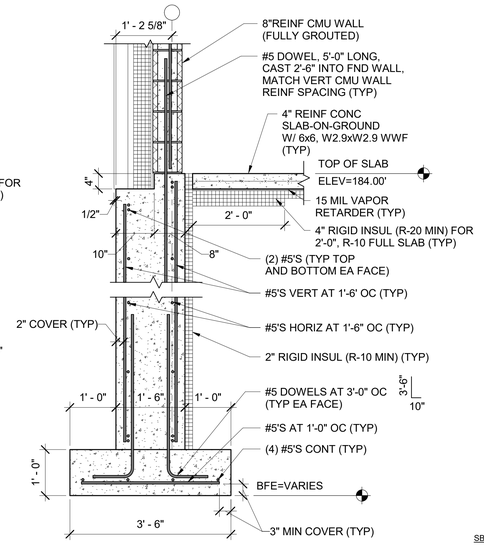
DRAWING NO. SB404
SHEET NO. 60 OF 239

1/28/2025 1:53:04 PM
C:\Users\Matt\Documents\22205.04-IF&W-STRUCTURAL_v22_mclemons3RMZ5.rvt



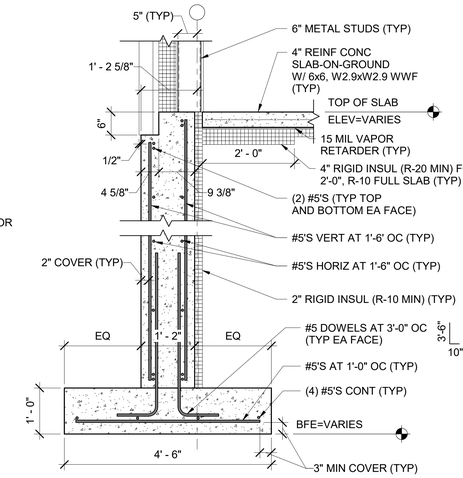
1 SB501 **1'-2" REINF CONC FND WALL DETAIL 1**

SB102, SB104, SB105, SB501 SCALE: 3/4" = 1'-0"



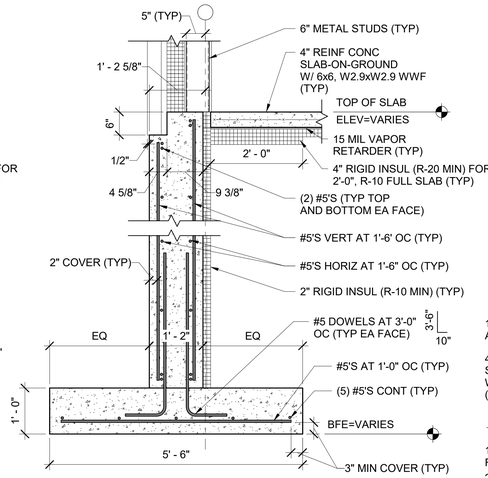
2 SB501 **1'-6" REINF CONC FND WALL DETAIL AT VAULT CMU**

SB101, SB102 SCALE: 3/4" = 1'-0"



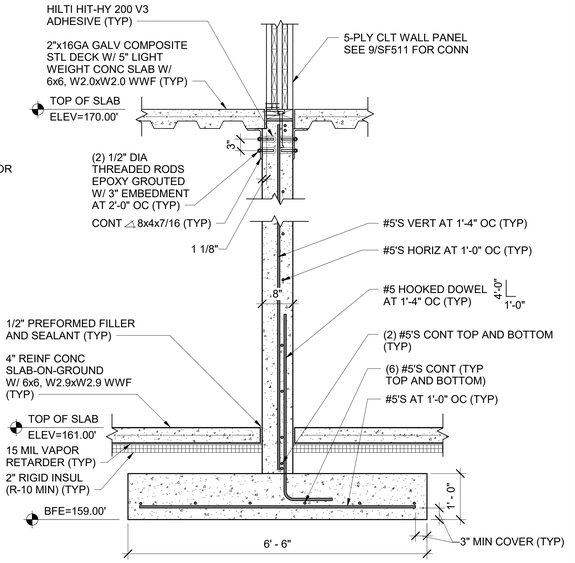
3 SB501 **1'-2" REINF CONC FND WALL DETAIL 2**

SB101, SB102 SCALE: 3/4" = 1'-0"



4 SB501 **1'-2" REINF CONC FND WALL DETAIL 3**

SB101, SB102 SCALE: 3/4" = 1'-0"



5 SB501 **8" REINF CONC FND WALL AT CLT WALL PANEL**

SB101, SB102, SB104, SF503 SCALE: 3/4" = 1'-0"

6 SB501 **8" REINF CONC RETAINING WALL DETAIL**

SB101, SB102 SCALE: 3/4" = 1'-0"

7 SB501 **8" REINF CONC FND WALL DETAIL AT VAULT CMU**

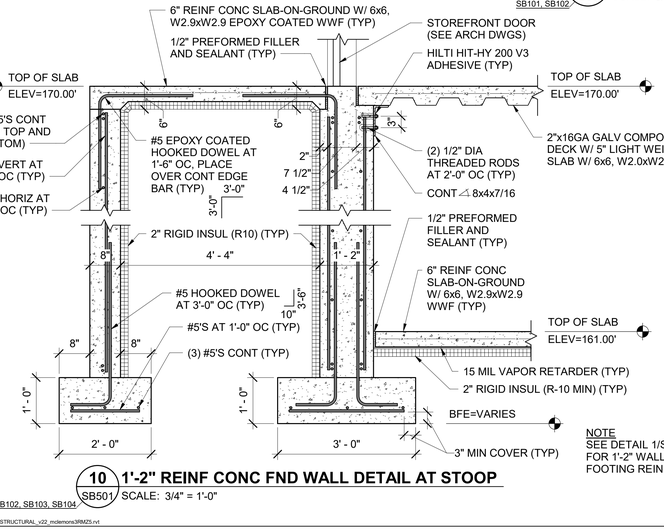
SB101, SB102 SCALE: 3/4" = 1'-0"

8 SB501 **1'-0" REINF CONC RETAINING FND WALL DETAIL 2**

SB101, SB102, SF102 SCALE: 3/4" = 1'-0"

9 SB501 **1'-0" REINF CONC RETAINING FND WALL DETAIL 1**

SB101, SB102, SF102 SCALE: 3/4" = 1'-0"



10 SB501 **1'-2" REINF CONC FND WALL DETAIL AT STOOP**

SB102, SB103, SB104 SCALE: 3/4" = 1'-0"

NOTE
SEE DETAIL 1/SB501 FOR 1'-2" WALL AND FOOTING REINFORCING.

GENERAL NOTES

1. RADIANT HEAT TUBING NOT SHOWN FOR CLARITY.
2. SEE DETAIL 3/CU102 FOR FOUNDATION PREPARATION AND DRAIN DETAIL.

GRAPHIC SCALE

3/4"=1'-0" 1' 6" 0 1' 2' 3'

CHECK GRAPHIC SCALE BEFORE USING

NO.	DATE	DESCRIPTION	BY
		REVISIONS	

STATE OF MAINE DAVID N. MARTIN No. 9637 LICENSED PROFESSIONAL ENGINEER

DRAWN BY: MJC
CHECK BY: DNM
NO.
DATE 01/29/2025

DEPARTMENT OF INLAND FISHERIES & WILDLIFE

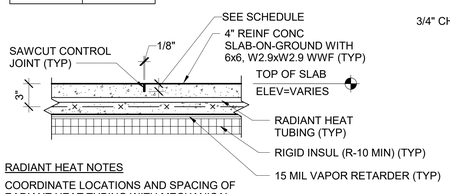
TITLE NEW OFFICE HEADQUARTERS
LOCATION AUGUSTA, ME
TITLE THELVING FOUNDATION DETAILS 1

OAK POINT ASSOCIATES
ARCHITECTURE ■ ENGINEERING ■ PLANNING
231 Main Street, Biddeford, Maine 04005 207.283.0193

DRAWING NO. SB501
SHEET NO. 61 OF 239

1/28/2025 1:33:56 PM
C:\Users\Matt\Documents\22205.04-IF&W-STRUCTURAL_v22_mclemons3RMZ5.rvt

SLAB THICKNESS	DEPTH OF JOINT
4"	1"
6"	1-1/2"

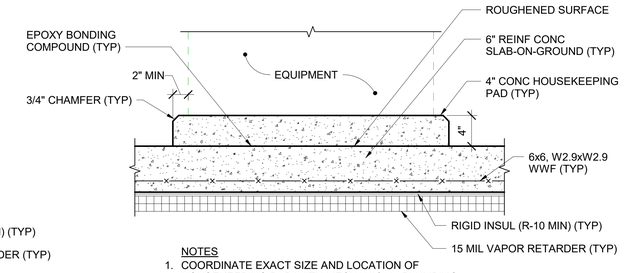


RADIANT HEAT NOTES

1. COORDINATE LOCATIONS AND SPACING OF RADIANT HEAT TUBING WITH MECHANICAL PLANS.
2. RADIANT HEAT TUBING AND RADIANT INSULATION SHALL BE INSTALLED IN ACCORDANCE WITH THE MANUFACTURER'S PRINTED INSTRUCTIONS.
3. MAINTAIN 2" MINIMUM COVER FOR CONCRETE OVER ALL RADIANT TUBING AND ACCESSORIES.

1 TYP CONTROL JOINT/RADIANT HEAT DETAIL

SB101 — SB502 — SCALE: 1 1/2" = 1'-0"

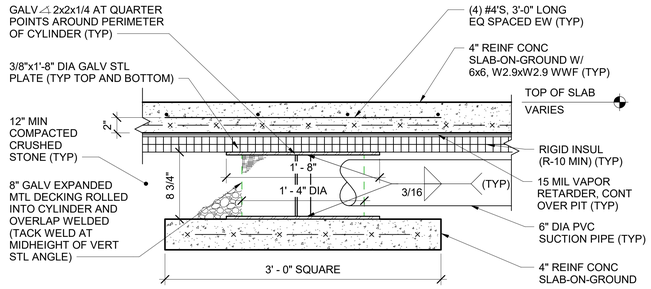


NOTES

1. COORDINATE EXACT SIZE AND LOCATION OF HOUSEKEEPING PAD WITH MECHANICAL, PLUMBING AND ELECTRICAL PLANS.
2. INSTALL EQUIPMENT PER MANUFACTURER'S PRINTED INSTRUCTIONS.

2 TYP HOUSEKEEPING PAD

P-105, P-401, P-403 — SB502 — SCALE: 1 1/2" = 1'-0"

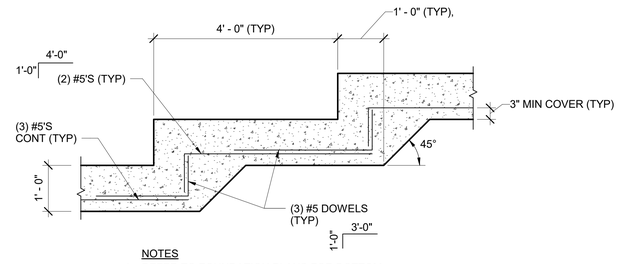


NOTES

1. COORDINATE LOCATIONS WITH PLUMBING PLANS.
2. ELEVATOR PITS: COORDINATE EXACT LOCATION OF RADON PIT WITH THE ELEVATOR MANUFACTURER TO AVOID PLACING IT DIRECTLY BENEATH ANY LOAD BEARING ELEVATOR EQUIPMENT.

3 TYP RADON PIT SECTION

SB102, SB103, SB104, P-101, P-403 — SB502 — SCALE: 1 1/2" = 1'-0"

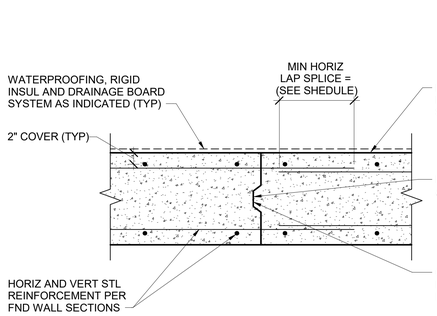


NOTES

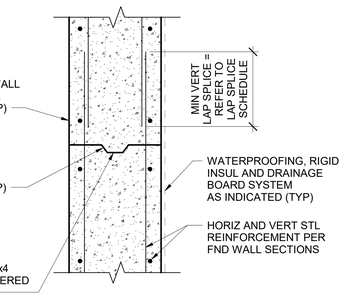
1. REFER TO FOUNDATION PLANS FOR BOTTOM OF FOOTING ELEVATIONS.
2. VERTICAL LENGTH ON BENT DOWELS TO MATCH VERTICAL STEP DISTANCE.

4 TYP 1'-0" STEP FOOTING DETAIL

SB102, SB104 — SB502 — SCALE: 3/4" = 1'-0"



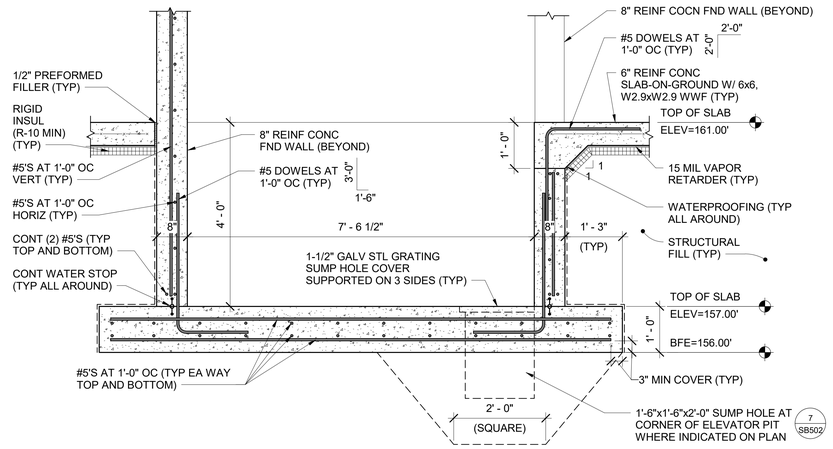
PLAN VIEW - VERTICAL JOINT



SECTION VIEW - HORIZONTAL JOINT

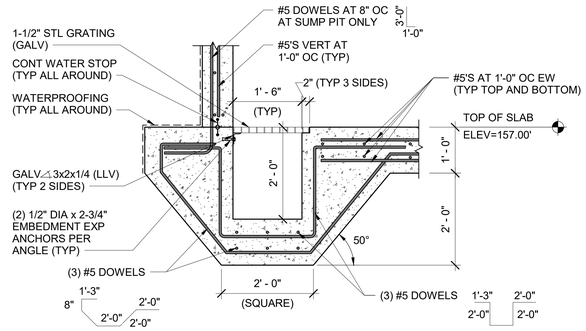
5 TYP FND WALL HORIZ/VERT CONSTRUCTION JOINT DETAIL

SB102, SB103, SB104 — SB502 — SCALE: 1 1/2" = 1'-0"



6 TYP SOUTH ADDITION ELEVATOR SECTION

SB102, SB104 — SB502 — SCALE: 3/4" = 1'-0"



7 TYP SOUTH ADDITION ELEVATOR SUMP PIT DETAIL

SB102, SB104, SB502 — SB502 — SCALE: 3/4" = 1'-0"

GENERAL NOTES

1. RADIANT HEAT TUBING NOT SHOWN FOR CLARITY.
2. SEE DETAIL 3/CU102 FOR FOUNDATION PREPARATION AND DRAIN DETAIL.

GRAPHIC SCALES

3/4"=1'-0" — 1' 6" 0 1' 2' 3'

1-1/2"=1'-0" — 1' 8" 4" 0 1'

CHECK GRAPHIC SCALES BEFORE USING

NO.	DATE	DESCRIPTION	BY
		REVISIONS	

STATE OF MAINE — DAVID N. MARTIN — No. 5633 — LICENSED PROFESSIONAL ENGINEER

DRAWN BY: MJC
CHECK BY: DNM
DATE 01/29/2025

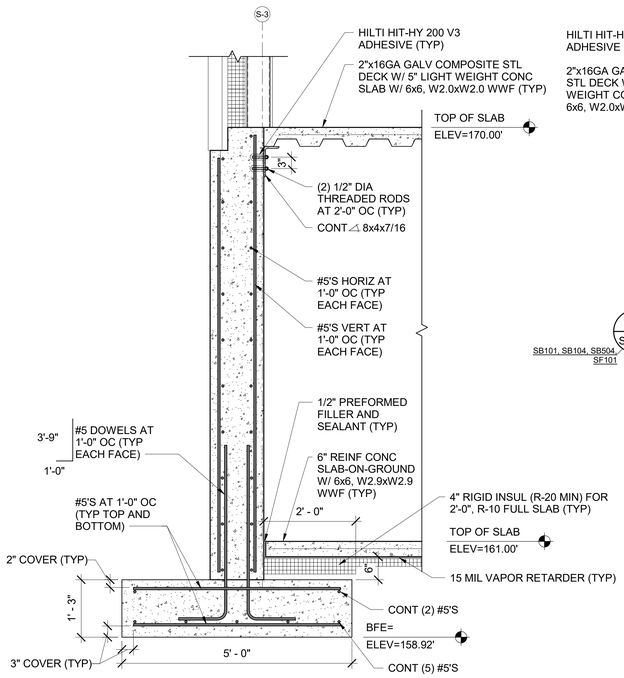
DEPARTMENT OF INLAND FISHERIES & WILDLIFE

TITLE: NEW OFFICE HEADQUARTERS
LOCATION: AUGUSTA, ME
TITLE THIS DWG: FOUNDATION DETAILS 2

OAK POINT ASSOCIATES
ARCHITECTURE ■ ENGINEERING ■ PLANNING
231 Main Street, Biddeford, Maine 04005 207.283.0193

DRAWING NO. SB502
SHEET NO. 62 OF 239

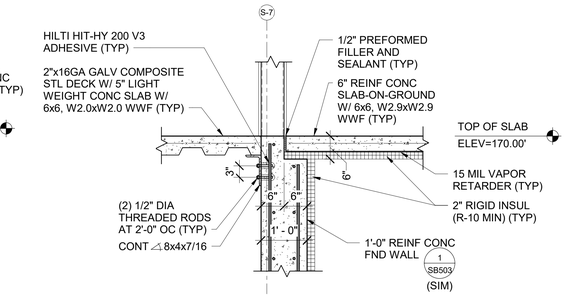
1/29/2025 1:33:57 PM
C:\Users\Matt\Documents\22205.04-IF&W-STRUCTURAL_v22_mclemons3RMZ5.rvt



1 SB503 1'-2" REINF CONC RETAINING WALL DETAIL

SB101, SB104, SB403, SB503

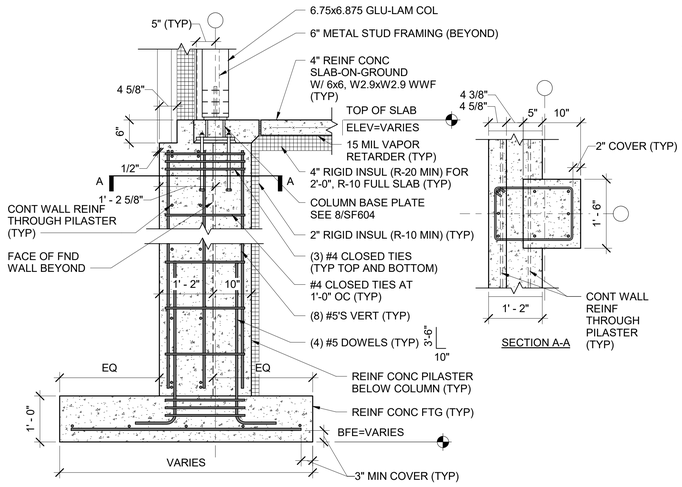
SCALE: 3/4" = 1'-0"



2 SB503 1'-0" REINF CONC RETAINING WALL DETAIL

SB101, SB104, SB504, SF101

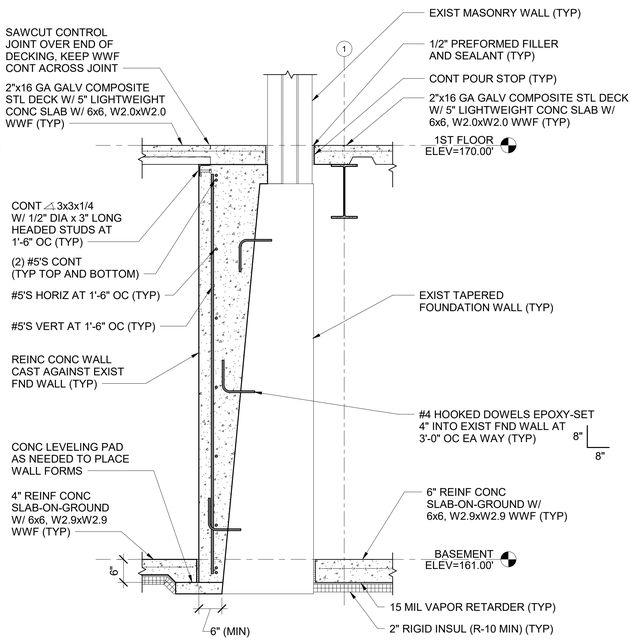
SCALE: 3/4" = 1'-0"



3 SB503 REINF CONC PILASTER DETAIL AT 1'-2" FND WALL

SB102, SF604

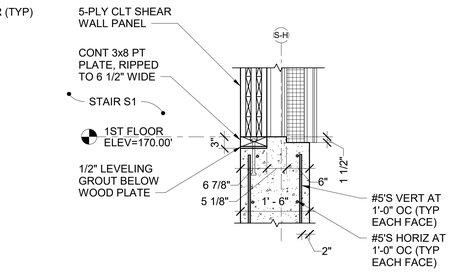
SCALE: 3/4" = 1'-0"



4 SB503 CONC WALL AT EXISTING TAPERED FOUNDATION WALL DETAIL

SB102

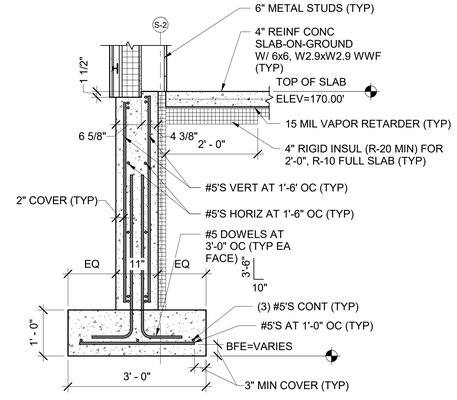
SCALE: 3/4" = 1'-0"



6 SB503 1'-6" REINF CONC FND WALL AT STAIR S1

SB104, SB403

SCALE: 3/4" = 1'-0"



5 SB503 TYP 11" REINF CONC FND WALL DETAIL

SB104

SCALE: 3/4" = 1'-0"

GENERAL NOTES

1. RADIANT HEAT TUBING NOT SHOWN FOR CLARITY.
2. SEE DETAIL 3/CU102 FOR FOUNDATION PREPARATION AND DRAIN DETAIL.

GRAPHIC SCALE

3/4"=1'-0" 1' 6" 0 1' 2' 3'

CHECK GRAPHIC SCALE BEFORE USING

NO.	DATE	DESCRIPTION	BY
		REVISIONS	

STATE OF MAINE — DAVID N. MARTIN — No. 5623 — LICENSED PROFESSIONAL ENGINEER

DRAWN BY: MJC
CHECK BY: DNM
NO.
DATE 01/29/2025

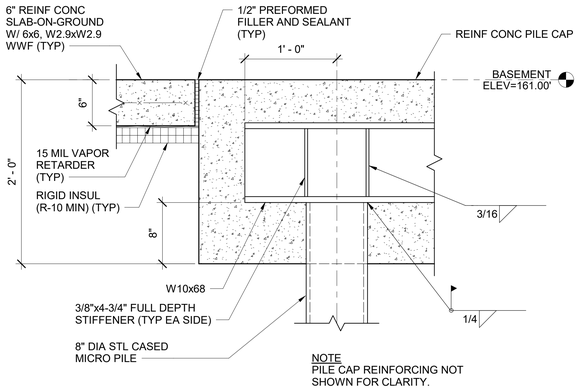
DEPARTMENT OF INLAND FISHERIES & WILDLIFE

TITLE: NEW OFFICE HEADQUARTERS
LOCATION: AUGUSTA, ME
TITLE THIS DWG.: FOUNDATION DETAILS 3

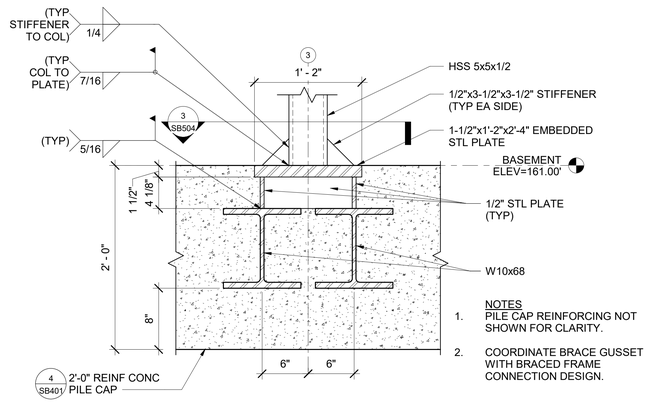
OAK POINT ASSOCIATES
ARCHITECTURE ■ ENGINEERING ■ PLANNING
231 Main Street, Biddeford, Maine 04005 207.283.0193

DRAWING NO. SB503
SHEET NO. 63 OF 239

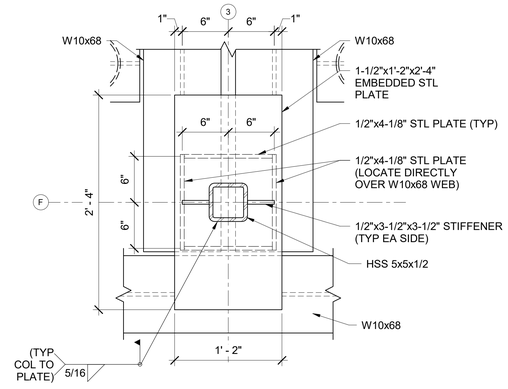
1/29/2025 1:33:59 PM
C:\Users\MattD\Documents\22205.04-IF&W-STRUCTURAL_v22_mclemons3RMZ5.rvt



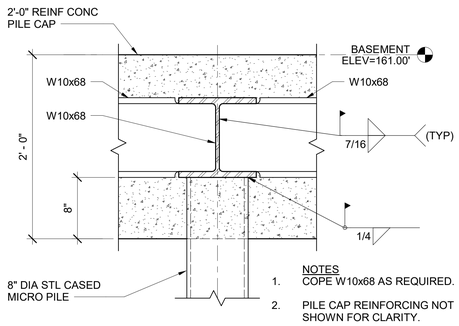
1 W10x68 TO PILE CONN DETAIL
SB401 / SB504 SCALE: 1 1/2" = 1'-0"



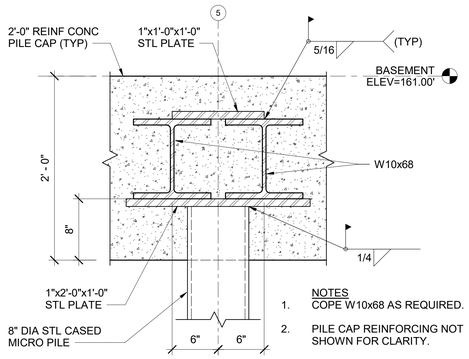
2 HSS 5x5x1/2 BASE PLATE DETAIL 1
SB401, SF602 / SB504 SCALE: 1 1/2" = 1'-0"



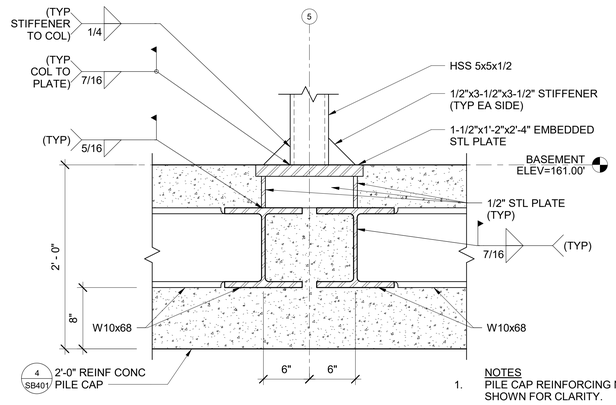
3 HSS 5x5x1/2 BASE PLATE DETAIL 2
SB504 SCALE: 1 1/2" = 1'-0"



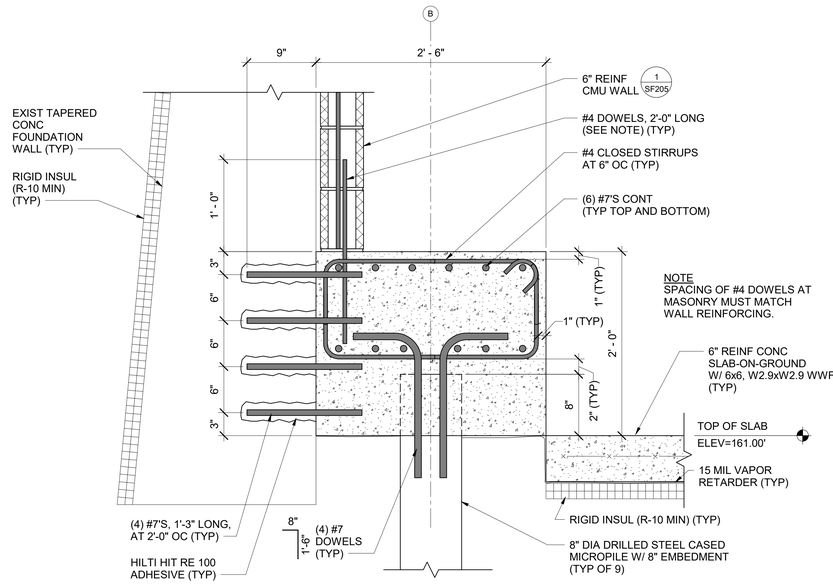
4 W10x68 TO W10x68/PILE CONN DETAIL 1
SB401 / SB504 SCALE: 1 1/2" = 1'-0"



5 W10x68 TO W10x68/PILE CONN DETAIL 2
SB401 / SB504 SCALE: 1 1/2" = 1'-0"



6 HS 5x5x1/2 BASE PLATE DETAIL 3
SB401 / SB504 SCALE: 1 1/2" = 1'-0"



7 REINF CONC GRADE BEAM SECTION
SB401 / SB504 SCALE: 1 1/2" = 1'-0"

GENERAL NOTES

1. RADIANT HEAT TUBING NOT SHOWN FOR CLARITY.
2. SEE DETAIL 3/CU102 FOR FOUNDATION PREPARATION AND DRAIN DETAIL.

GRAPHIC SCALE
1-1/2"=1'-0" 1' 8" 4" 0 1'
CHECK GRAPHIC SCALE BEFORE USING

NO.	DATE	DESCRIPTION	BY
		REVISIONS	

STATE OF MAINE — DAVID N. MARTIN — No. 9622 — LICENSED PROFESSIONAL ENGINEER

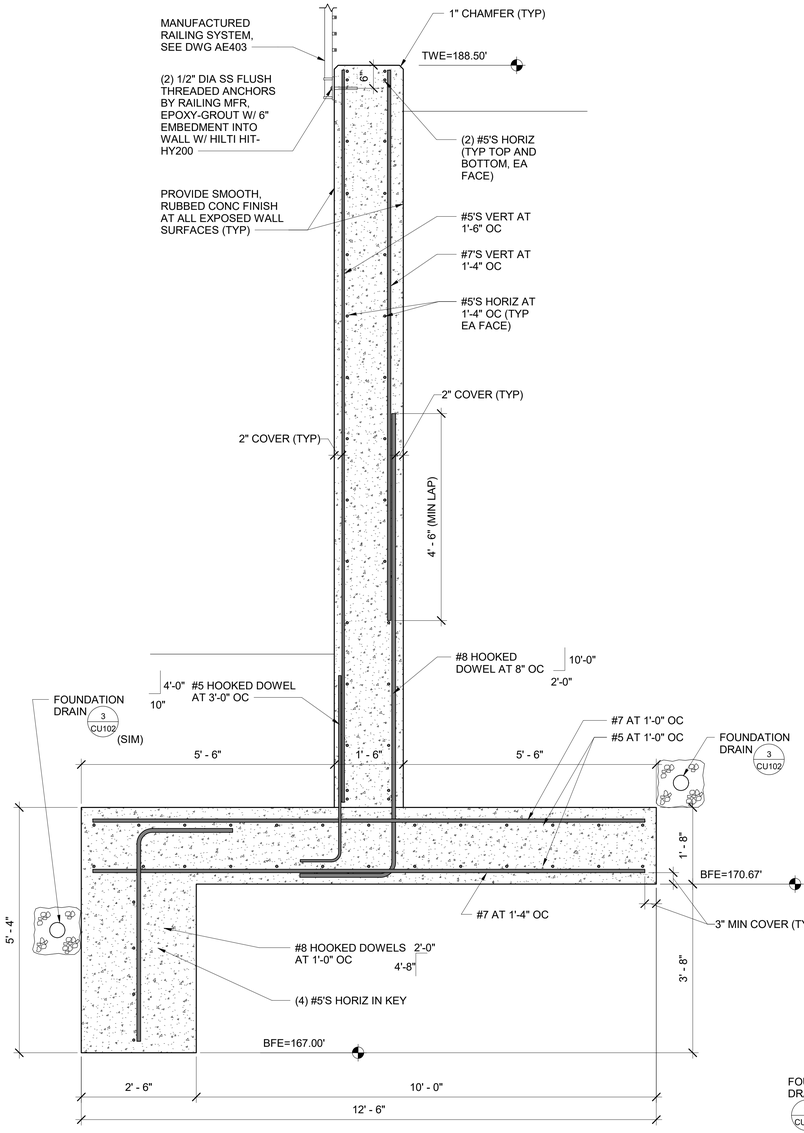
DRAWN BY: MJC
CHECK BY: DNM
DATE 01/29/2025

DEPARTMENT OF INLAND FISHERIES & WILDLIFE
TITLE: NEW OFFICE HEADQUARTERS
LOCATION: AUGUSTA, ME
TITLE THIS DWG: FOUNDATION DETAILS 4

OAK POINT ASSOCIATES
ARCHITECTURE ■ ENGINEERING ■ PLANNING
231 Main Street, Biddeford, Maine 04005 207.283.0193

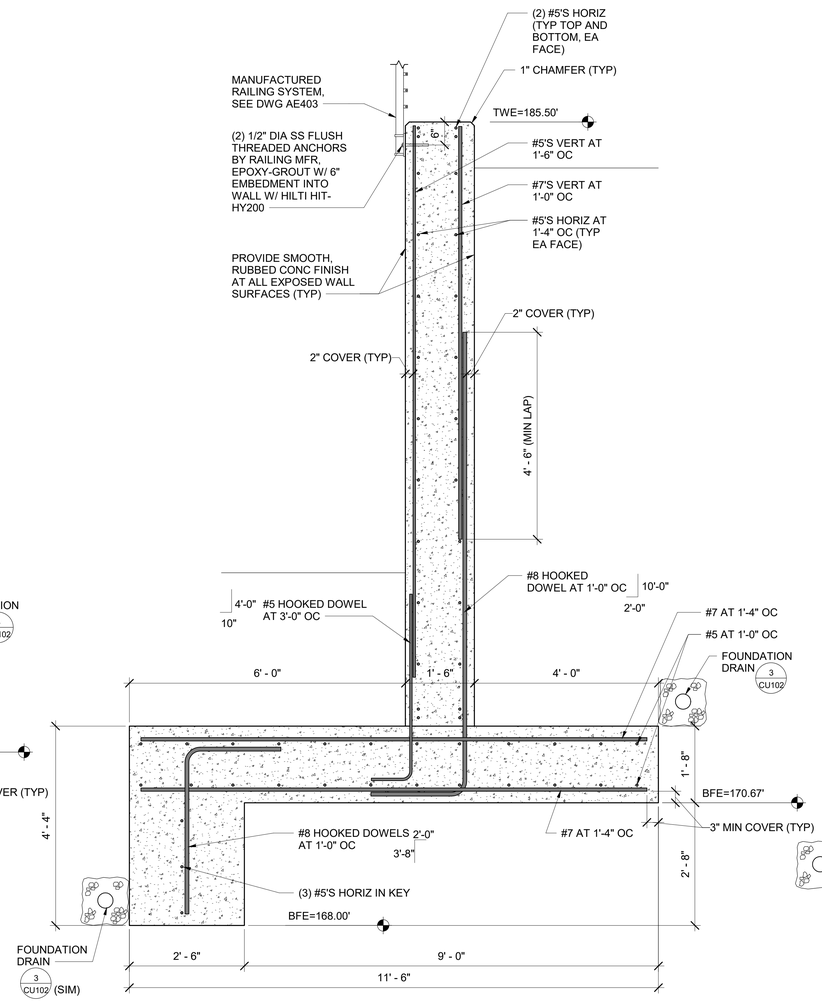
DRAWING NO. SB504
SHEET NO. 64 OF 239

1/28/2025 1:34:01 PM
C:\Users\MattDocuments\22205.04-IF&W-STRUCTURAL_v22_mclemons3RMZ5.rvt



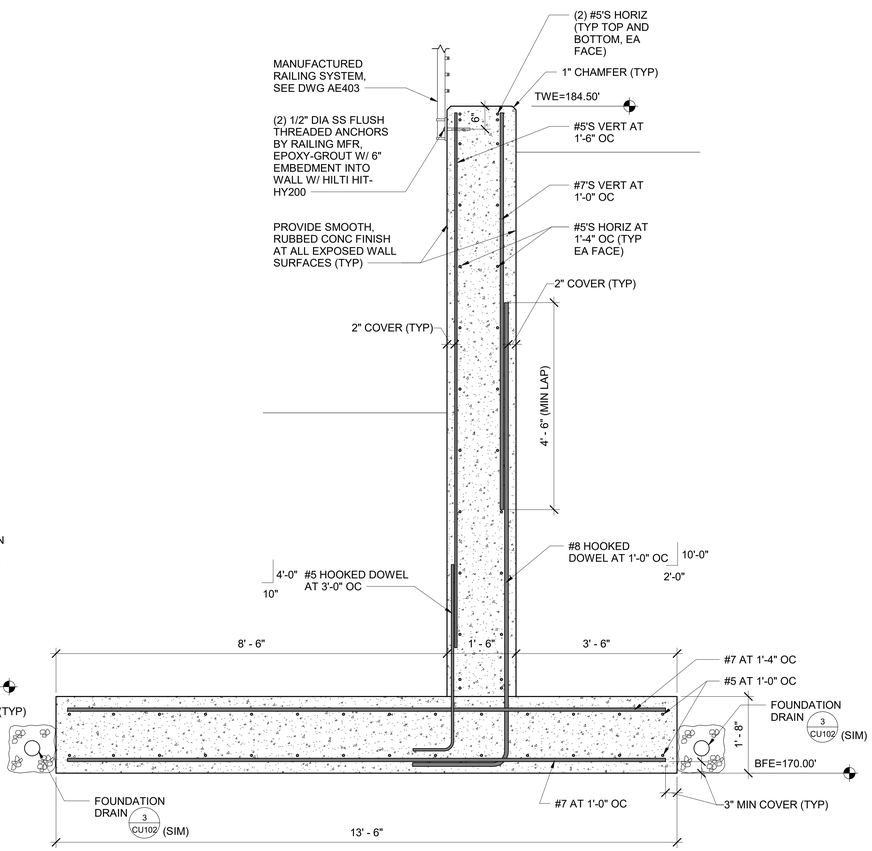
1 SITE RETAINING WALL SECTION 1

SB105, SB506 / SB505 SCALE: 3/4" = 1'-0"



2 SITE RETAINING WALL SECTION 2

SB105 / SB505 SCALE: 3/4" = 1'-0"



3 SITE RETAINING WALL SECTION 3

SB105 / SB505 SCALE: 3/4" = 1'-0"

GENERAL NOTE

SEE DETAIL 3/CU102 FOR FOUNDATION PREPARATION AND DRAIN DETAIL.

GRAPHIC SCALE

3/4"=1'-0" (1' 6" 0 1' 2' 3')

CHECK GRAPHIC SCALE BEFORE USING

NO.	DATE	DESCRIPTION	BY
		REVISIONS	

STATE OF MAINE — DAVID N. MARTIN — No. 9697 — LICENSED PROFESSIONAL ENGINEER

DRAWN BY: MJC
CHECK BY: BDH
DATE 01/29/2025

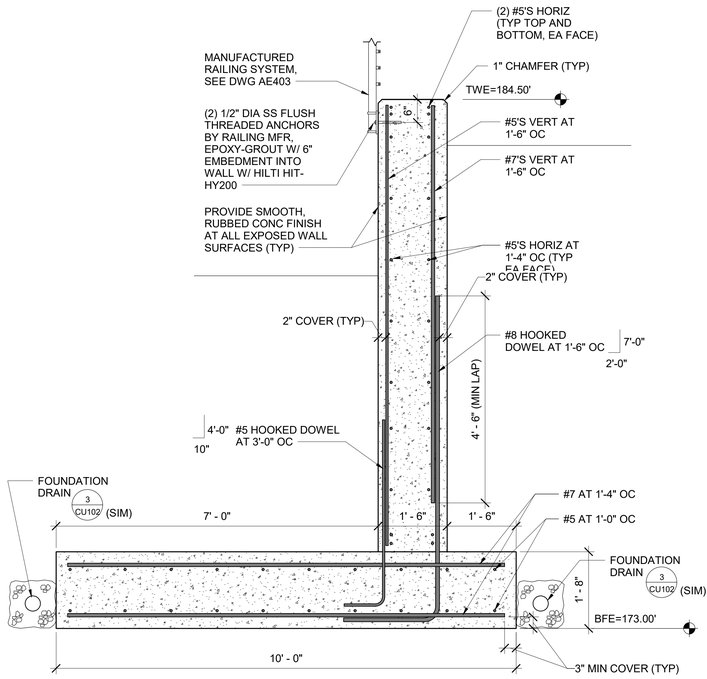
DEPARTMENT OF INLAND FISHERIES & WILDLIFE

TITLE: NEW OFFICE HEADQUARTERS
LOCATION: AUGUSTA, ME
TITLE THIS DWG: FOUNDATION DETAILS 5

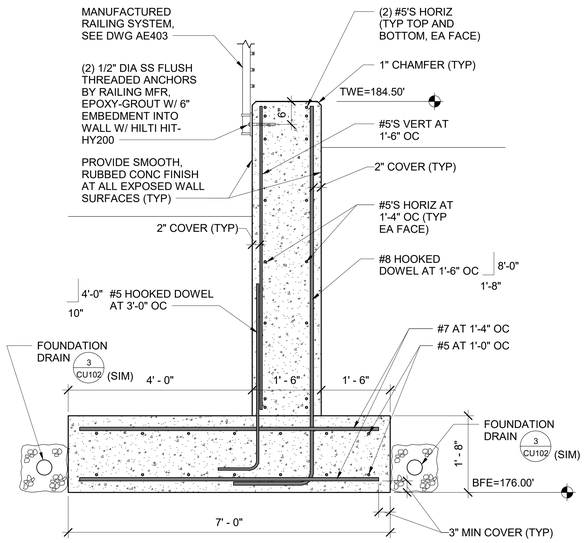
OAK POINT ASSOCIATES
ARCHITECTURE ■ ENGINEERING ■ PLANNING
231 Main Street, Biddeford, Maine 04005 207.283.0193

DRAWING NO: SB505
SHEET NO: 65 OF 239

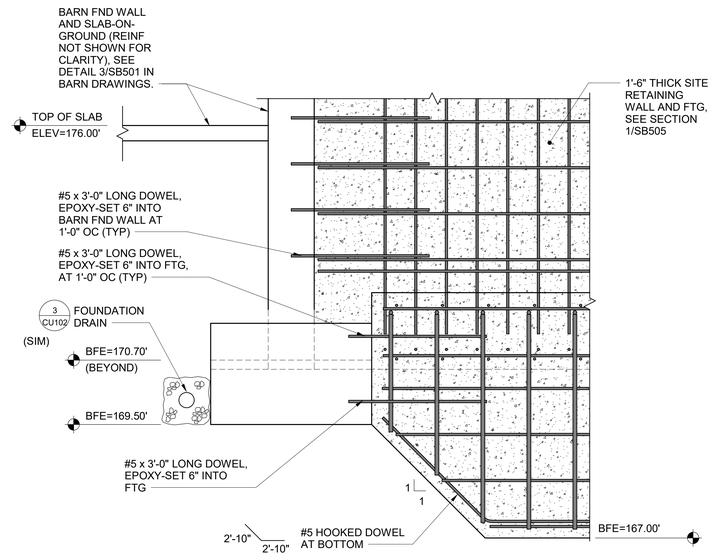
1/28/2025 1:34:02 PM
C:\Users\Matt\Documents\22205.04-IF&W-STRUCTURAL_v22_mclemons3RMZ5.rvt



1 SITE RETAINING WALL SECTION 4
SB506 SCALE: 3/4" = 1'-0"
SB105



2 SITE RETAINING WALL SECTION 5
SB506 SCALE: 3/4" = 1'-0"
SB105



3 SITE RETAINING WALL DETAIL AT BARN
SB506 SCALE: 3/4" = 1'-0"
SB105

GENERAL NOTE

SEE DETAIL 3/CU102 FOR FOUNDATION PREPARATION AND DRAIN DETAIL.

GRAPHIC SCALE
3/4"=1'-0" 1' 6" 0 1' 2' 3'
CHECK GRAPHIC SCALE BEFORE USING

NO.	DATE	DESCRIPTION	BY
		REVISIONS	

DAVID N. MARTIN No. 5623 LICENSED PROFESSIONAL ENGINEER STATE OF MAINE

DRAWN BY: MJC
CHECK BY: DNM
NO.
DATE 01/29/2025

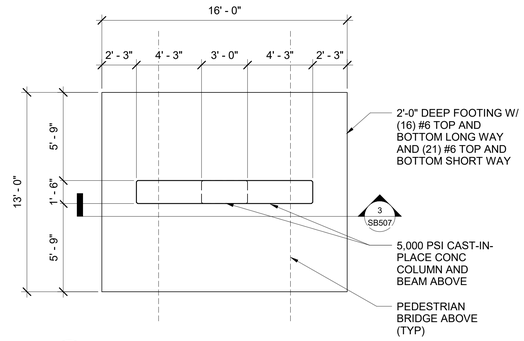
DEPARTMENT OF INLAND FISHERIES & WILDLIFE

TITLE NEW OFFICE HEADQUARTERS
LOCATION AUGUSTA, ME
TITLE THIS DWG. FOUNDATION DETAILS 6

OAK POINT ASSOCIATES
ARCHITECTURE ■ ENGINEERING ■ PLANNING
231 Main Street, Biddeford, Maine 04005 207.283.0193

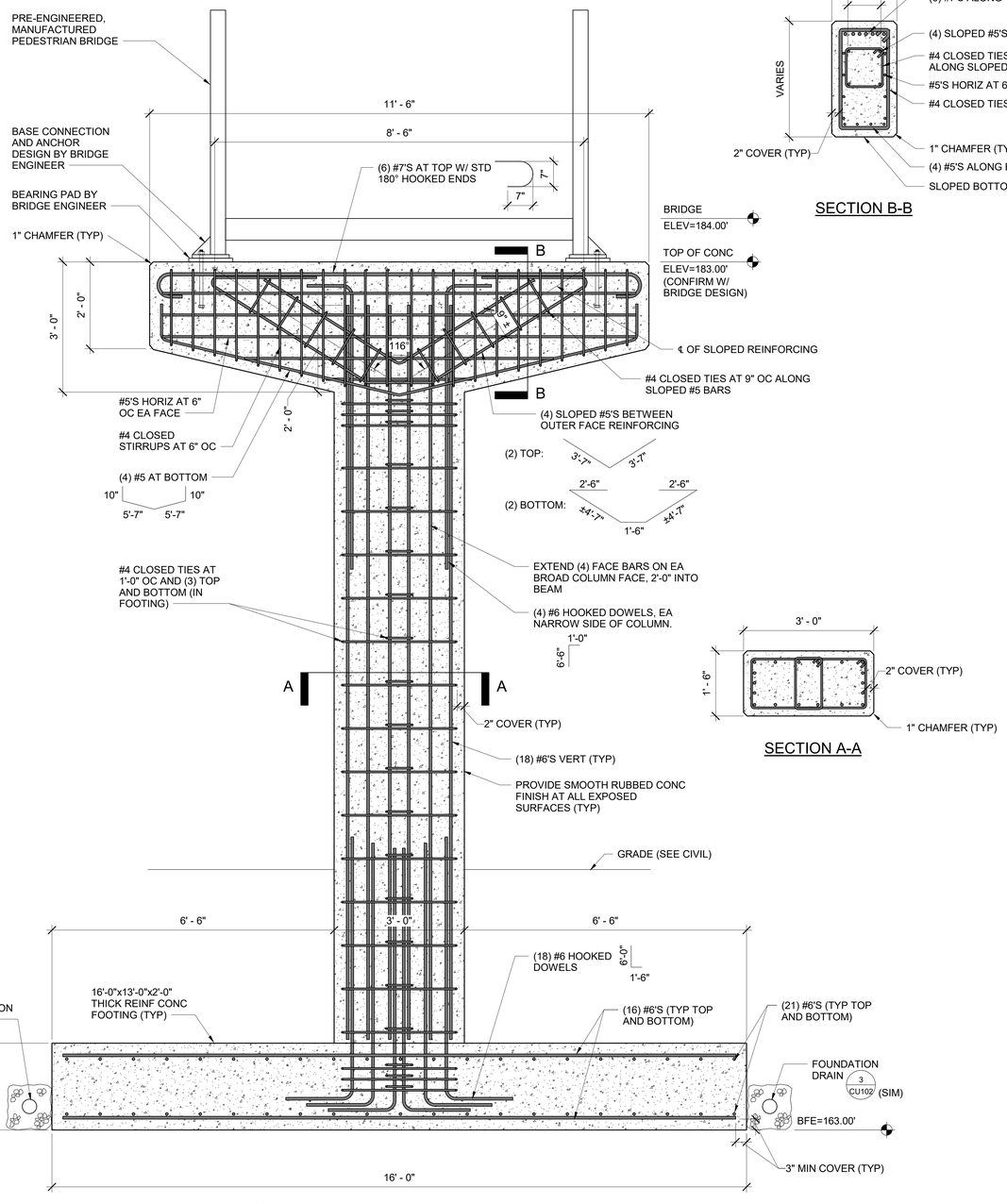
DRAWING NO. SB506
SHEET NO. 66 OF 239

1/28/2025 1:34:03 PM
C:\Users\MattT\Documents\22205.04-IF&W-STRUCTURAL_v22_mclemons3RMZ5.rvt



1 BRIDGE SUPPORT COLUMN PLAN

SB507 SCALE: 1/4" = 1'-0"

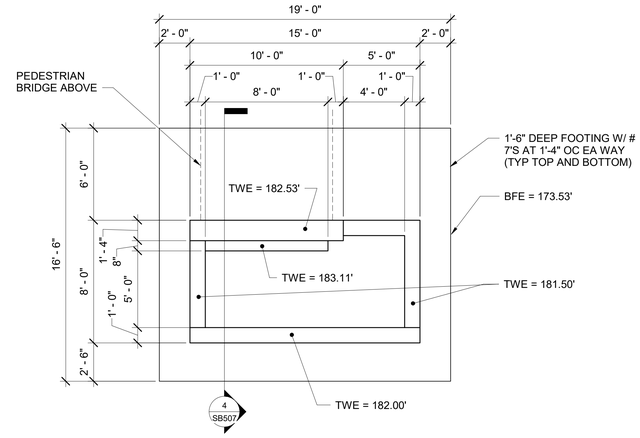


SECTION B-B

SECTION A-A

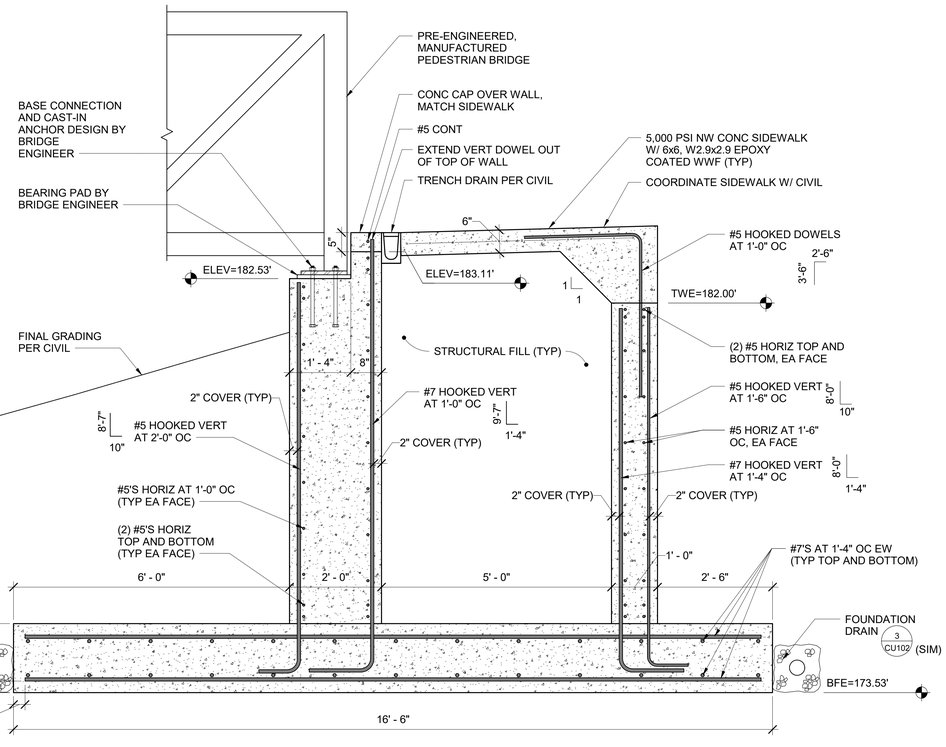
3 BRIDGE SUPPORT COLUMN DETAIL

SB507 SCALE: 3/4" = 1'-0"



2 BRIDGE ABUTMENT PLAN

SB507 SCALE: 1/4" = 1'-0"



4 BRIDGE ABUTMENT DETAIL

SB507 SCALE: 3/4" = 1'-0"

GENERAL NOTE

SEE DETAIL 3/CU102 FOR FOUNDATION PREPARATION AND DRAIN DETAIL.

GRAPHIC SCALES

3/4"=1'-0" 1' 6" 0 1' 2' 3'

1/4"=1'-0" 4' 2' 0 4' 8'

CHECK GRAPHIC SCALES BEFORE USING

NO.	DATE	DESCRIPTION	BY
		REVISIONS	

STATE OF MAINE — DAVID N. MARTIN — No. 5625 — LICENSED PROFESSIONAL ENGINEER

DRAWN BY: MJC
CHECK BY: DNM
NO.
DATE 01/29/2025

DEPARTMENT OF INLAND FISHERIES & WILDLIFE

TITLE NEW OFFICE HEADQUARTERS

LOCATION AUGUSTA, ME

TITLE THIS DWG. FOUNDATION DETAILS 7

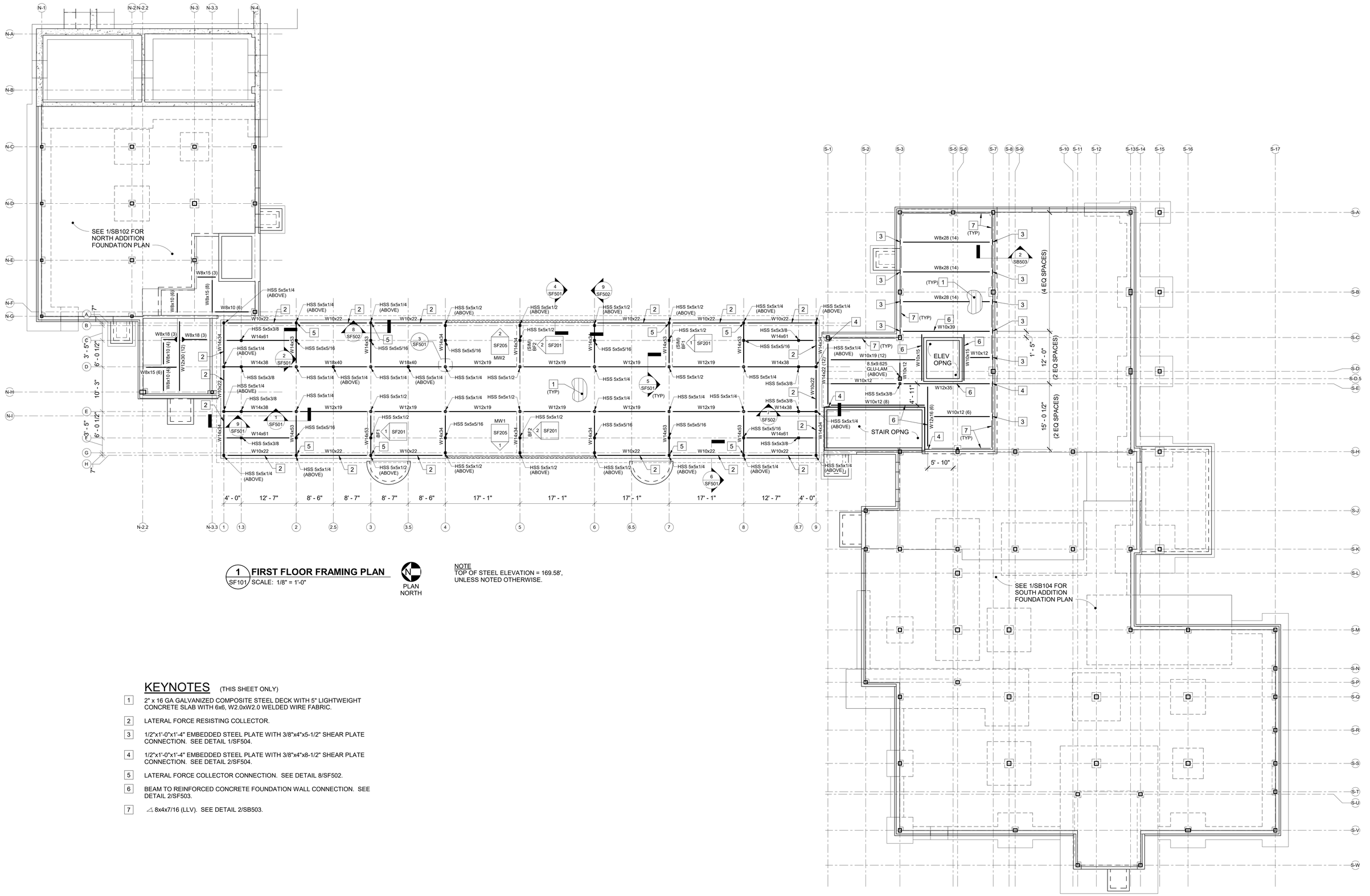
OAK POINT ASSOCIATES

ARCHITECTURE ■ ENGINEERING ■ PLANNING
231 Main Street, Biddeford, Maine 04005 207.283.0193

DRAWING NO. SB507

SHEET NO. 67 OF 239

1/28/2025 1:34:04 PM
C:\Users\MattD\Documents\22205.04-IF&W-STRUCTURAL_v22_mclemons3RMZ5.rvt



1 FIRST FLOOR FRAMING PLAN

SF101 SCALE: 1/8" = 1'-0"

PLAN NORTH

NOTE
TOP OF STEEL ELEVATION = 169.58', UNLESS NOTED OTHERWISE.

KEYNOTES (THIS SHEET ONLY)

1. 2" x 16 GA GALVANIZED COMPOSITE STEEL DECK WITH 5" LIGHTWEIGHT CONCRETE SLAB WITH 6x6, W2.0xW2.0 WELDED WIRE FABRIC.
2. LATERAL FORCE RESISTING COLLECTOR.
3. 1/2"x1'-0"x1'-4" EMBEDDED STEEL PLATE WITH 3/8"x4"x5-1/2" SHEAR PLATE CONNECTION. SEE DETAIL 1/SF504.
4. 1/2"x1'-0"x1'-4" EMBEDDED STEEL PLATE WITH 3/8"x4"x8-1/2" SHEAR PLATE CONNECTION. SEE DETAIL 2/SF504.
5. LATERAL FORCE COLLECTOR CONNECTION. SEE DETAIL 8/SF502.
6. BEAM TO REINFORCED CONCRETE FOUNDATION WALL CONNECTION. SEE DETAIL 2/SF503.
7. ◿ 8x4x7/16 (LLV). SEE DETAIL 2/SB503.

GRAPHIC SCALE
1/8"=1'-0"
8' 4' 0 8' 16'
CHECK GRAPHIC SCALE BEFORE USING

NO.	DATE	DESCRIPTION	BY
		REVISIONS	

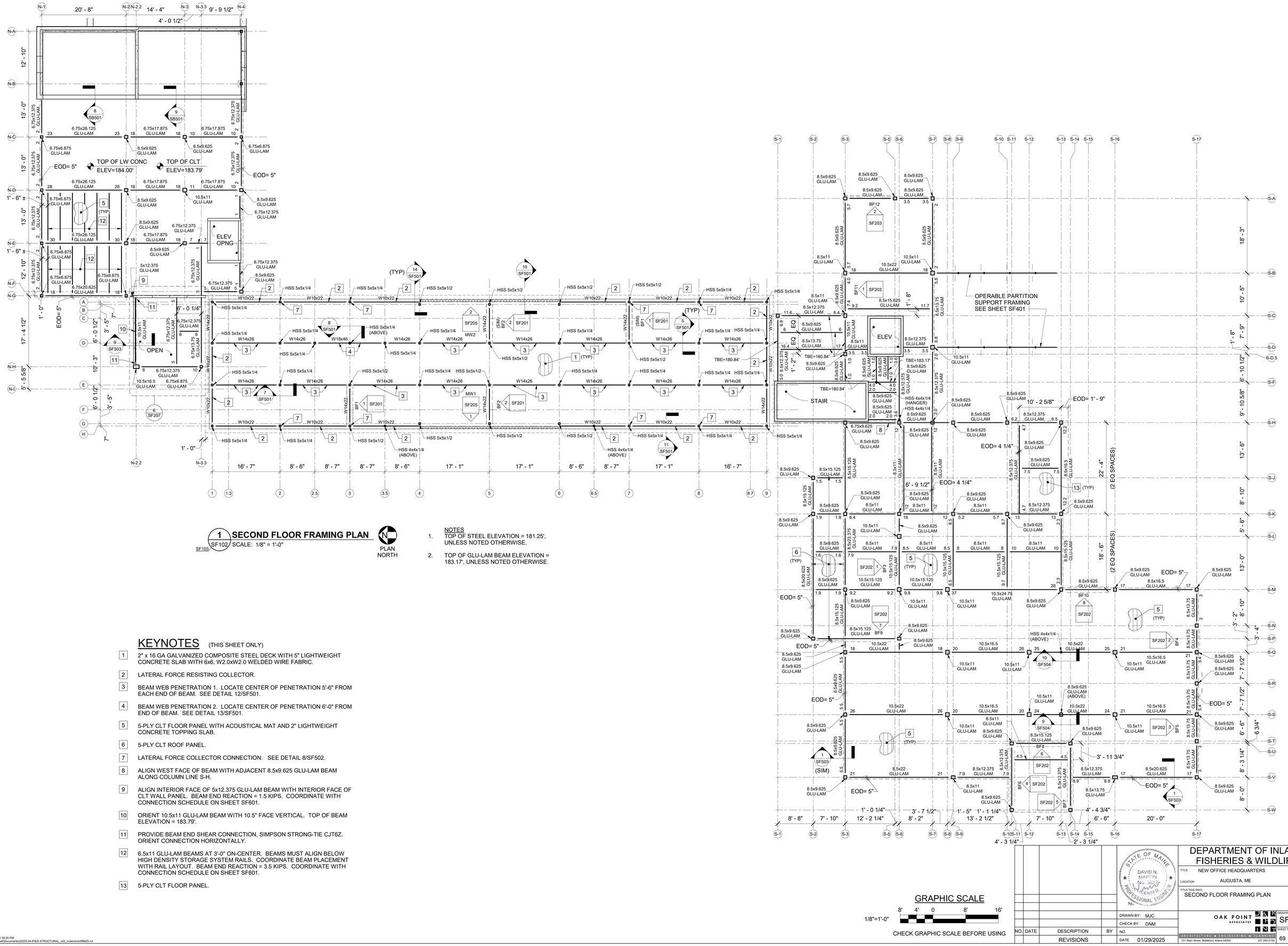
STATE OF MAINE — DAVID N. MARTIN — No. 9666 — LICENSED PROFESSIONAL ENGINEER

DRAWN BY: MJC
CHECK BY: DNM
NO.
DATE 01/29/2025

DEPARTMENT OF INLAND FISHERIES & WILDLIFE
TITLE: NEW OFFICE HEADQUARTERS
LOCATION: AUGUSTA, ME
TITLE THIS DWG: FIRST FLOOR FRAMING PLAN
DRAWING NO. SF101
SHEET NO. 68 OF 239

OAK POINT ASSOCIATES
ARCHITECTURE ■ ENGINEERING ■ PLANNING
231 Main Street, Biddeford, Maine 04005 207.283.0193

1/28/2025 1:39:21 PM
C:\Users\Matt\Documents\22205.04-IF&W-STRUCTURAL_v22_mclemons3RMZ5.rvt



1 SECOND FLOOR FRAMING PLAN

SF102 SCALE: 1/8" = 1'-0"

SF103

PLAN NORTH

NOTES

1. TOP OF STEEL ELEVATION = 181.25', UNLESS NOTED OTHERWISE.
2. TOP OF GLU-LAM BEAM ELEVATION = 183.17', UNLESS NOTED OTHERWISE.

KEYNOTES (THIS SHEET ONLY)

1. 2" x 16 GA GALVANIZED COMPOSITE STEEL DECK WITH 5" LIGHTWEIGHT CONCRETE SLAB WITH 6x6, W2.0xW2.0 WELDED WIRE FABRIC.
2. LATERAL FORCE RESISTING COLLECTOR.
3. BEAM WEB PENETRATION 1. LOCATE CENTER OF PENETRATION 5'-6" FROM EACH END OF BEAM. SEE DETAIL 12/SF501.
4. BEAM WEB PENETRATION 2. LOCATE CENTER OF PENETRATION 6'-0" FROM END OF BEAM. SEE DETAIL 13/SF501.
5. 5-PLY CLT FLOOR PANEL WITH ACOUSTICAL MAT AND 2" LIGHTWEIGHT CONCRETE TOPPING SLAB.
6. 5-PLY CLT ROOF PANEL.
7. LATERAL FORCE COLLECTOR CONNECTION. SEE DETAIL 8/SF502.
8. ALIGN WEST FACE OF BEAM WITH ADJACENT 8.5x9.625 GLU-LAM BEAM ALONG COLUMN LINE S-H.
9. ALIGN INTERIOR FACE OF 5x12.375 GLU-LAM BEAM WITH INTERIOR FACE OF CLT WALL PANEL. BEAM END REACTION = 1.5 KIPS. COORDINATE WITH CONNECTION SCHEDULE ON SHEET SF601.
10. ORIENT 10.5x11 GLU-LAM BEAM WITH 10.5" FACE VERTICAL. TOP OF BEAM ELEVATION = 183.79'.
11. PROVIDE BEAM END SHEAR CONNECTION, SIMPSON STRONG-TIE CJT6Z. ORIENT CONNECTION HORIZONTALLY.
12. 6.5x11 GLU-LAM BEAMS AT 3'-0" ON-CENTER. BEAMS MUST ALIGN BELOW HIGH DENSITY STORAGE SYSTEM RAILS. COORDINATE BEAM PLACEMENT WITH RAIL LAYOUT. BEAM END REACTION = 3.5 KIPS. COORDINATE WITH CONNECTION SCHEDULE ON SHEET SF601.
13. 5-PLY CLT FLOOR PANEL.

GRAPHIC SCALE

1/8"=1'-0" 8' 4' 0 8' 16'

CHECK GRAPHIC SCALE BEFORE USING

NO.	DATE	DESCRIPTION	BY
		REVISIONS	

STATE OF MAINE — DAVID N. MARTIN — No. 12624 — LICENSED PROFESSIONAL ENGINEER

DRAWN BY: MJC
CHECK BY: DNM
DATE 01/29/2025

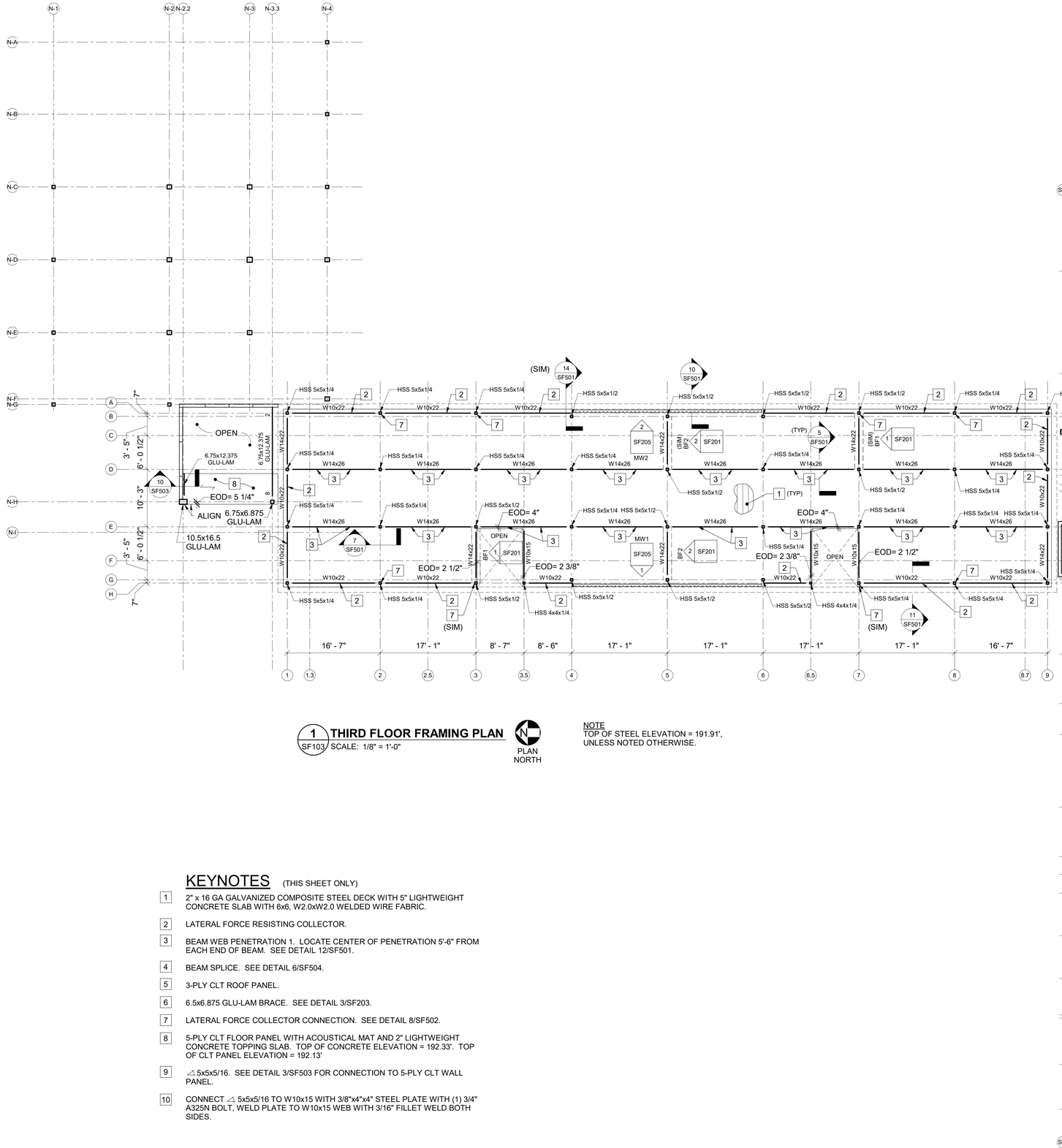
DEPARTMENT OF INLAND FISHERIES & WILDLIFE

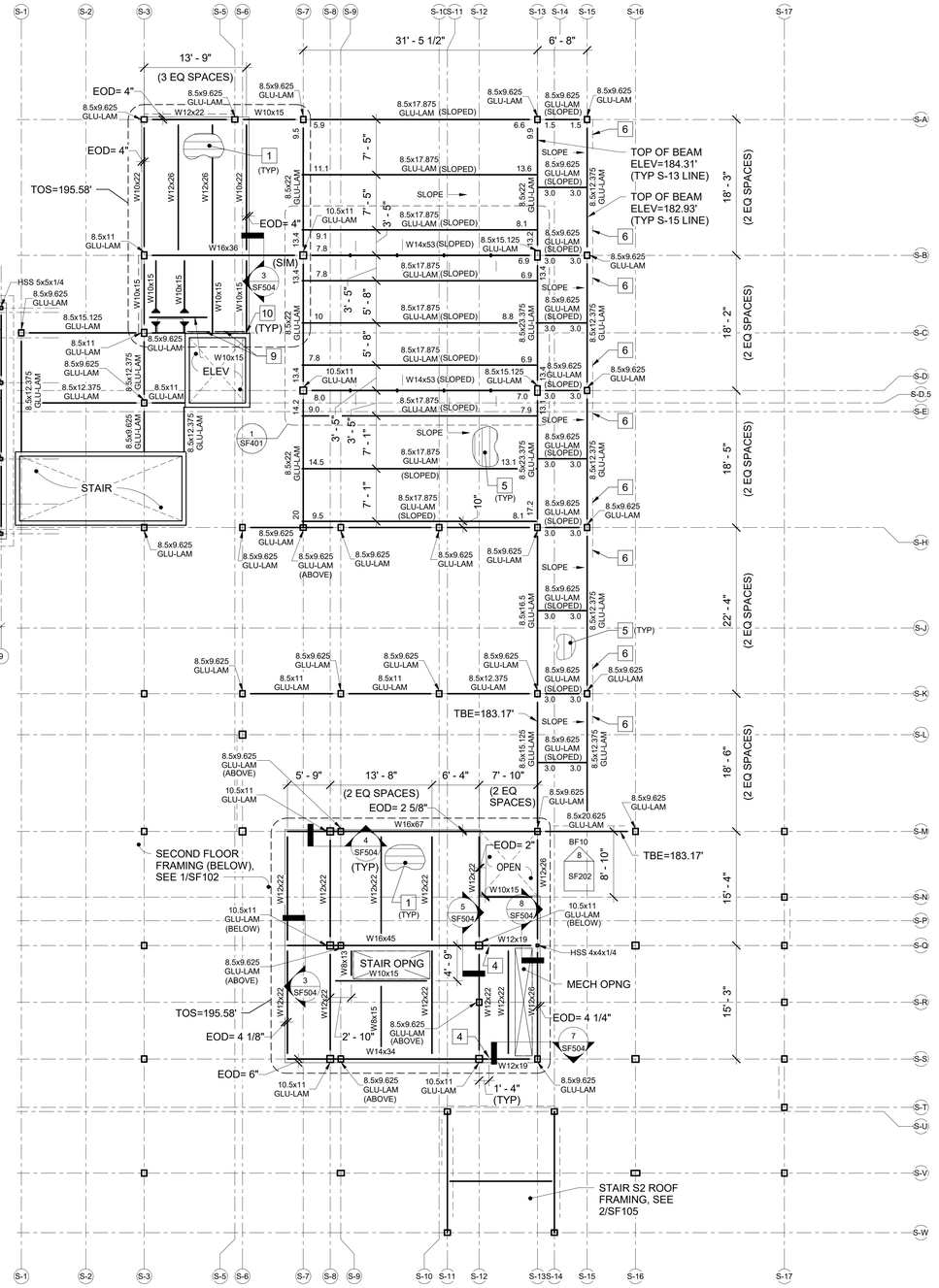
TITLE: NEW OFFICE HEADQUARTERS
LOCATION: AUGUSTA, ME
TITLE THIS DWG: SECOND FLOOR FRAMING PLAN

OAK POINT ASSOCIATES — ARCHITECTURE ■ ENGINEERING ■ PLANNING
231 Main Street, Biddeford, Maine 04005 207.283.0193

DRAWING NO. SF102
SHEET NO. 69 OF 239

1/28/2025 1:39:25 PM
C:\Users\Matt\Documents\22205.04-IF&W-STRUCTURAL_v22_mclemons3RMZ5.rvt





KEYNOTES (THIS SHEET ONLY)

1. 2" x 16 GA GALVANIZED COMPOSITE STEEL DECK WITH 5" LIGHTWEIGHT CONCRETE SLAB WITH 6x6, W2.0xW2.0 WELDED WIRE FABRIC.
2. LATERAL FORCE RESISTING COLLECTOR.
3. BEAM WEB PENETRATION 1. LOCATE CENTER OF PENETRATION 5'-6" FROM EACH END OF BEAM. SEE DETAIL 12/SF501.
4. BEAM SPLICE. SEE DETAIL 6/SF504.
5. 3-PLY CLT ROOF PANEL.
6. 6.5x6.875 GLU-LAM BRACE. SEE DETAIL 3/SF203.
7. LATERAL FORCE COLLECTOR CONNECTION. SEE DETAIL 8/SF502.
8. 5-PLY CLT FLOOR PANEL WITH ACOUSTICAL MAT AND 2" LIGHTWEIGHT CONCRETE TOPPING SLAB. TOP OF CONCRETE ELEVATION = 192.33'. TOP OF CLT PANEL ELEVATION = 192.13'
9. ◿ 5x5x5/16. SEE DETAIL 3/SF503 FOR CONNECTION TO 5-PLY CLT WALL PANEL.
10. CONNECT ◿ 5x5x5/16 TO W10x15 WITH 3/8"x4"x4" STEEL PLATE WITH (1) 3/4" A325N BOLT, WELD PLATE TO W10x15 WEB WITH 3/16" FILLET WELD BOTH SIDES.

1 THIRD FLOOR FRAMING PLAN

SF103 SCALE: 1/8" = 1'-0"

PLAN NORTH

NOTE
TOP OF STEEL ELEVATION = 191.91', UNLESS NOTED OTHERWISE.

GRAPHIC SCALE

1/8"=1'-0" 8' 4' 0 8' 16'

CHECK GRAPHIC SCALE BEFORE USING

NO.	DATE	DESCRIPTION	BY
		REVISIONS	

DRAWN BY: MJC
CHECK BY: DNM
DATE 01/29/2025

STATE OF MAINE DAVID N. MARTIN No. 9637 LICENSED PROFESSIONAL ENGINEER

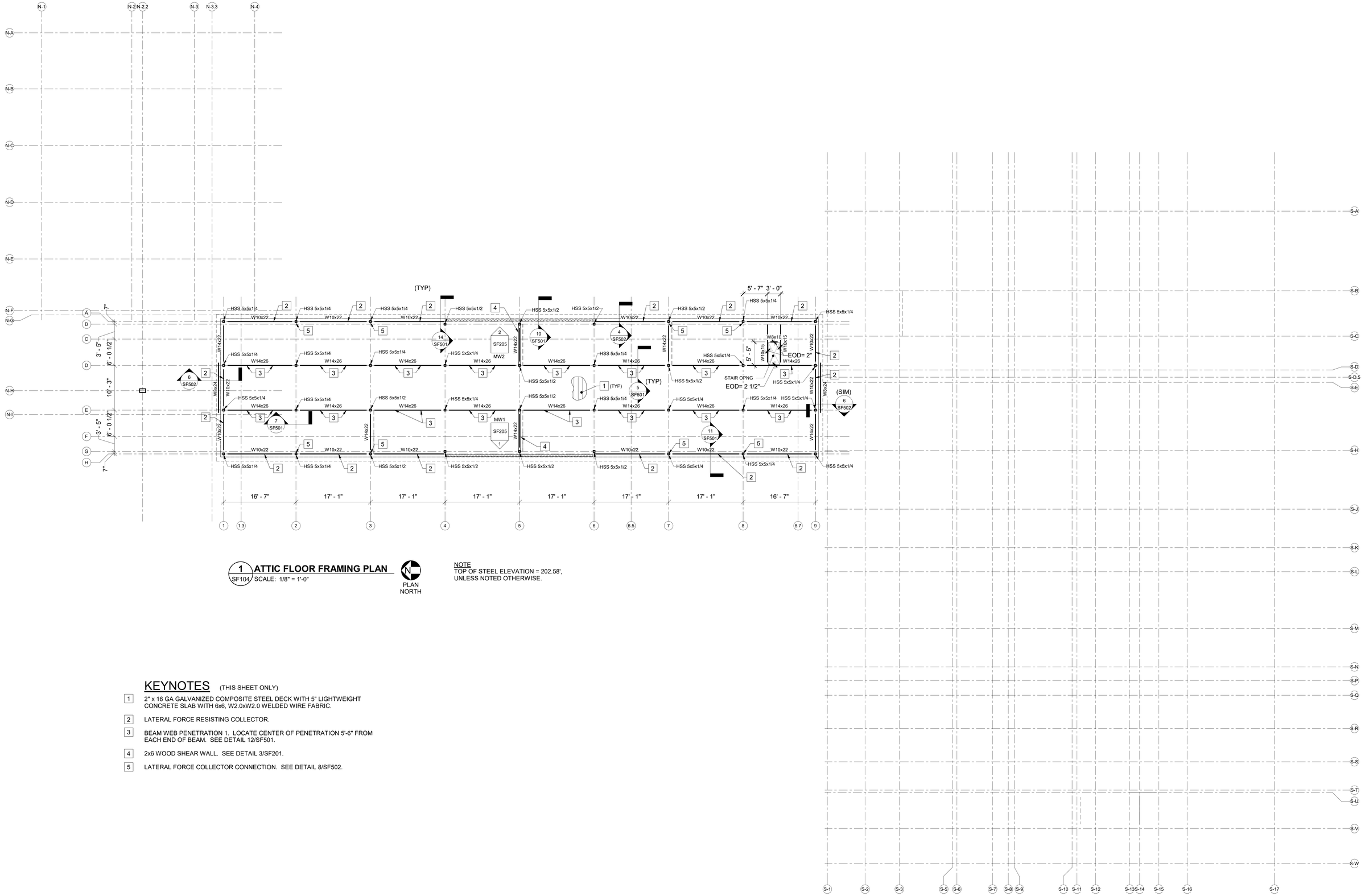
DEPARTMENT OF INLAND FISHERIES & WILDLIFE

TITLE: NEW OFFICE HEADQUARTERS
LOCATION: AUGUSTA, ME
TITLE THIS DWG: THIRD FLOOR FRAMING PLAN

OAK POINT ASSOCIATES
ARCHITECTURE ■ ENGINEERING ■ PLANNING
231 Main Street, Biddeford, Maine 04005 207.283.0193

DRAWING NO. SF103
SHEET NO. 70 OF 239

1/28/2025 1:39:28 PM
C:\Users\Matt\Documents\22205.04-IF&W-STRUCTURAL_v22_mclemons3RKZ5.rvt



1 ATTIC FLOOR FRAMING PLAN

SF104 SCALE: 1/8" = 1'-0"

PLAN NORTH

NOTE
TOP OF STEEL ELEVATION = 202.58',
UNLESS NOTED OTHERWISE.

KEYNOTES (THIS SHEET ONLY)

1. 2" x 16 GA GALVANIZED COMPOSITE STEEL DECK WITH 5" LIGHTWEIGHT CONCRETE SLAB WITH 6x6, W2.0xW2.0 WELDED WIRE FABRIC.
2. LATERAL FORCE RESISTING COLLECTOR.
3. BEAM WEB PENETRATION 1. LOCATE CENTER OF PENETRATION 5'-6" FROM EACH END OF BEAM. SEE DETAIL 12/SF501.
4. 2x6 WOOD SHEAR WALL. SEE DETAIL 3/SF201.
5. LATERAL FORCE COLLECTOR CONNECTION. SEE DETAIL 8/SF502.

GRAPHIC SCALE

1/8"=1'-0" 8' 4' 0 8' 16'

CHECK GRAPHIC SCALE BEFORE USING

NO.	DATE	DESCRIPTION	BY
		REVISIONS	

STATE OF MAINE DAVID N. MARTIN No. 9622 LICENSED PROFESSIONAL ENGINEER

DRAWN BY: MJC
CHECK BY: DNM
NO.
DATE 01/29/2025

DEPARTMENT OF INLAND FISHERIES & WILDLIFE

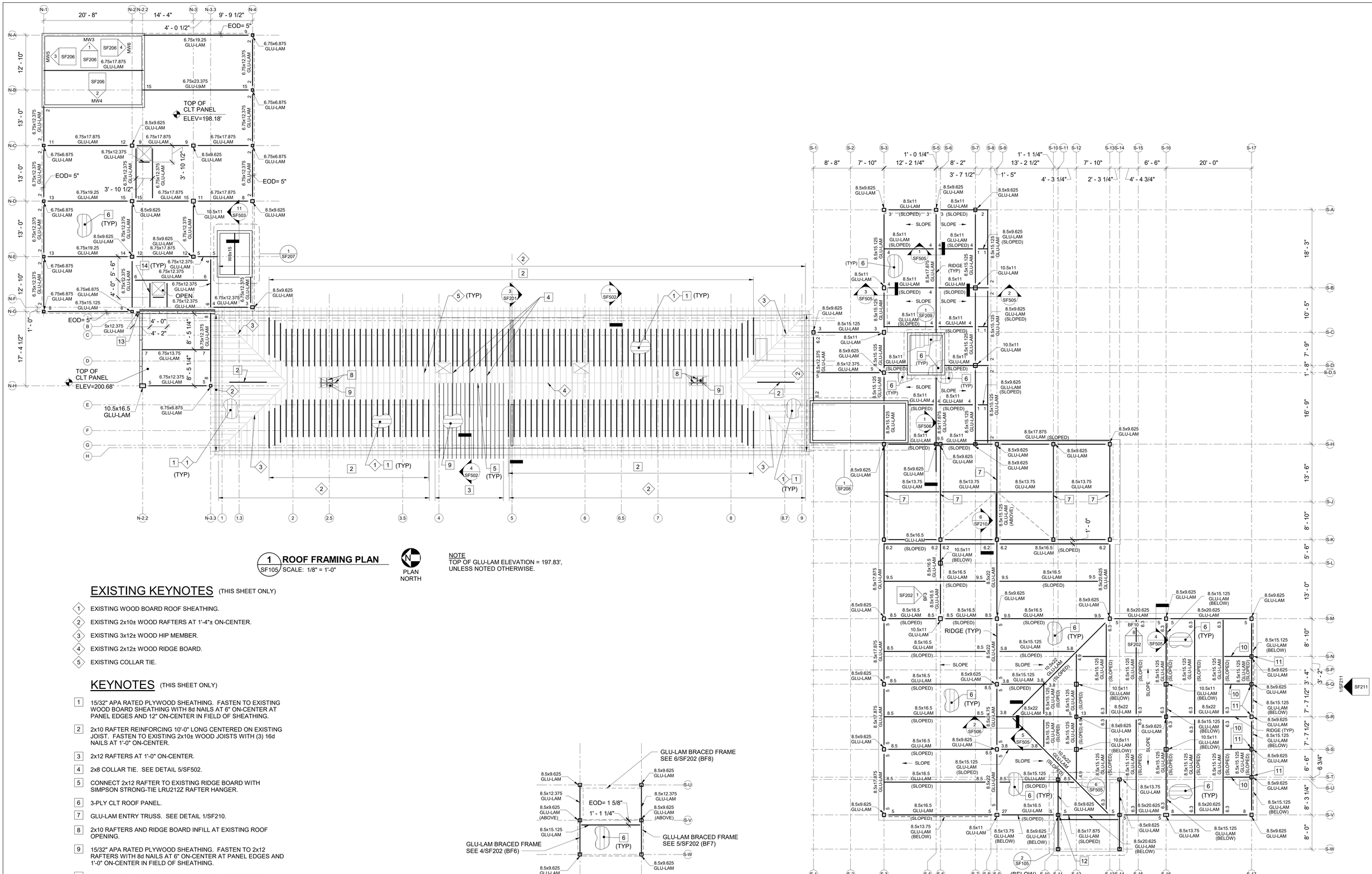
TITLE NEW OFFICE HEADQUARTERS
LOCATION AUGUSTA, ME

TITLE THIS DWG ATTIC FLOOR FRAMING PLAN

OAK POINT ASSOCIATES
ARCHITECTURE ■ ENGINEERING ■ PLANNING
231 Main Street, Biddeford, Maine 04005 207.283.0193

DRAWING NO. SF104
SHEET NO. 71 OF 239

1/28/2025 1:39:29 PM
C:\Users\Matt\Documents\22205.04-IF&W-STRUCTURAL_v22_mclemons3RMZ5.rvt



1 ROOF FRAMING PLAN

SF105 SCALE: 1/8" = 1'-0"

PLAN NORTH

NOTE
TOP OF GLU-LAM ELEVATION = 197.83',
UNLESS NOTED OTHERWISE.

EXISTING KEYNOTES (THIS SHEET ONLY)

1. EXISTING WOOD BOARD ROOF SHEATHING.
2. EXISTING 2x10± WOOD RAFTERS AT 1'-4"± ON-CENTER.
3. EXISTING 3x12± WOOD HIP MEMBER.
4. EXISTING 2x12± WOOD RIDGE BOARD.
5. EXISTING COLLAR TIE.

KEYNOTES (THIS SHEET ONLY)

1. 15/32" APA RATED PLYWOOD SHEATHING. FASTEN TO EXISTING WOOD BOARD SHEATHING WITH 8d NAILS AT 6" ON-CENTER AT PANEL EDGES AND 12" ON-CENTER IN FIELD OF SHEATHING.
2. 2x10 RAFTER REINFORCING 10'-0" LONG CENTERED ON EXISTING JOIST. FASTEN TO EXISTING 2x10± WOOD JOISTS WITH (3) 16d NAILS AT 1'-0" ON-CENTER.
3. 2x12 RAFTERS AT 1'-0" ON-CENTER.
4. 2x8 COLLAR TIE. SEE DETAIL 5/SF502.
5. CONNECT 2x12 RAFTER TO EXISTING RIDGE BOARD WITH SIMPSON STRONG-TIE LRU212Z RAFTER HANGER.
6. 3-PLY CLT ROOF PANEL.
7. GLU-LAM ENTRY TRUSS. SEE DETAIL 1/SF210.
8. 2x10 RAFTERS AND RIDGE BOARD INFILL AT EXISTING ROOF OPENING.
9. 15/32" APA RATED PLYWOOD SHEATHING. FASTEN TO 2x12 RAFTERS WITH 8d NAILS AT 6" ON-CENTER AT PANEL EDGES AND 1'-0" ON-CENTER IN FIELD OF SHEATHING.
10. 8.5x9.625 GLU-LAM COLLECTOR. SEE DETAIL 8/SF505 FOR CONNECTION TO ROOF STRUCTURE.
11. SEE DETAIL 7/SF505 FOR CONNECTION OF LOWER 8.5x9.625 GLU-LAM BEAM TO 8.5x9.625 GLU-LAM COLUMN.
12. SEE DETAIL 9/SF505 FOR CONNECTION OF LOWER 8.5x13.75 GLU-LAM BEAM TO 8.5x9.625 GLU-LAM COLUMN.
13. ALIGN INTERIOR FACE OF 5x12.375 GLU-LAM BEAM WITH INTERIOR FACE OF OF CLT WALL. BEAM END REACTION = 1 KIP. COORDINATE WITH CONNECTION SCHEDULE ON SHEET SF601.
14. BEAM END REACTION AT (3) 6.75x12.375 GLU-LAM BEAMS AROUND OPENING = 1 KIP. EDGE OF DECK = 6" FROM GLU-LAM BEAM CENTER LINE TO OPENING, TYPICAL ALL AROUND.

2 STAIR S2 ROOF FRAMING PLAN

SF103, SF105 SF105 SCALE: 1/8" = 1'-0"

PLAN NORTH

GRAPHIC SCALE

1/8"=1'-0" 8' 4' 0 8' 16'

CHECK GRAPHIC SCALE BEFORE USING

NO.	DATE	DESCRIPTION / REVISIONS	BY

DRAWN BY: MJC
CHECK BY: DNM
NO.
DATE 01/29/2025

STATE OF MAINE — DAVID N. MARTIN — No. 9405 — LICENSED PROFESSIONAL ENGINEER

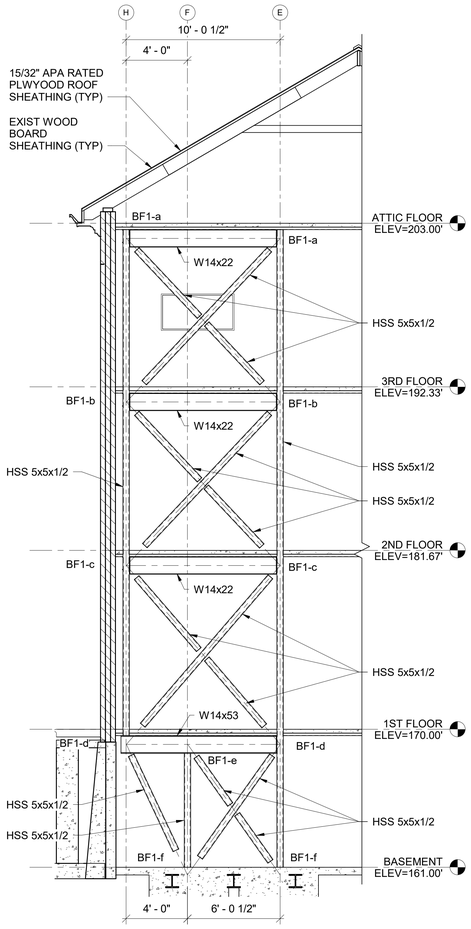
DEPARTMENT OF INLAND FISHERIES & WILDLIFE

TITLE: NEW OFFICE HEADQUARTERS
LOCATION: AUGUSTA, ME
TITLE THIS DWG: ROOF FRAMING PLAN

DRAWING NO. SF105
SHEET NO. 72 OF 239

OAK POINT ASSOCIATES
ARCHITECTURE ★ ENGINEERING ★ PLANNING
231 Main Street, Biddeford, Maine 04005 207.283.0193

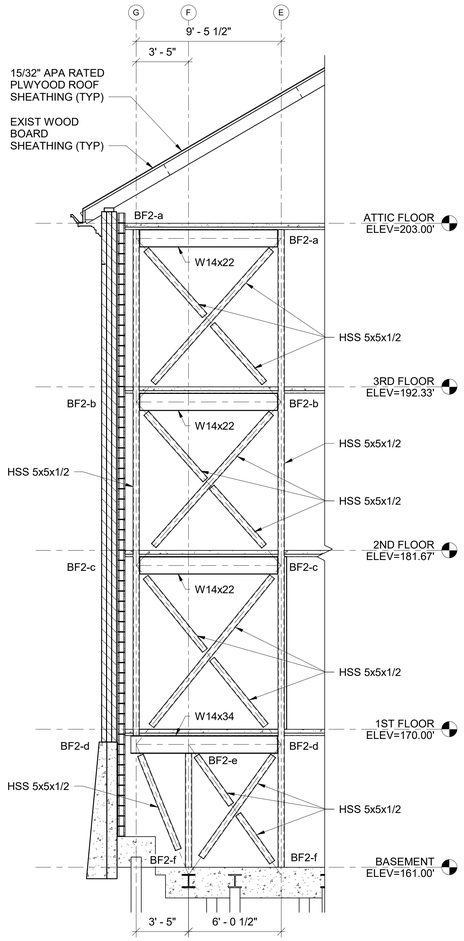
1/28/2025 1:39:33 PM
C:\Users\Matt\Documents\22205.04-IF&W-STRUCTURAL_v22_mclemons3RMZ5.rvt



1 TYP BRACED FRAME 1 ELEVATION - BF1

SF101, SF102, SF103, SF104

SF201 SCALE: 1/4" = 1'-0"



2 TYP BRACED FRAME 2 ELEVATION - BF2

SF101, SF102, SF103, SF104, SF201

SF201 SCALE: 1/4" = 1'-0"

CONNECTION NO.	UPPER BRACE FORCE			LOWER BRACE FORCE			STRUT FORCE			BEAM END VERTICAL REACTIONS		BEAM AXIAL FORCE
	DL	LL	EL	DL	LL	EL	DL	LL	EL	DL	LL	EL
BF1-a	NA	NA	NA	5	4	18	NA	NA	NA	5	2	10
BF1-b	5	4	18	8	9	34	NA	NA	NA	5	2	10
BF1-c	8	9	34	12	13	66	NA	NA	NA	5	2	10
BF1-d	12	13	66	18	19	141	NA	NA	149	5	2	2
BF1-e	NA	NA	NA	2	2	70	NA	NA	NA	NA	NA	10
BF1-f	12	13	141	NA	NA	NA	27	27	149	NA	NA	NA
BF2-a	NA	NA	NA	7	4	16	NA	NA	NA	5	2	15
BF2-b	7	4	16	8	9	32	NA	NA	NA	5	2	15
BF2-c	8	9	32	8	9	50	NA	NA	NA	5	2	15
BF2-d	8	9	50	13	13	130	NA	NA	145	5	2	15
BF2-e	NA	NA	NA	2	2	130	NA	NA	NA	NA	NA	15
BF2-f	13	13	130	NA	NA	NA	29	29	145	NA	NA	NA

LRFD DESIGN LOAD COMBINATIONS

LC1: 1.2DL+1.6LL+0.5SL
LC2: (1.2+0.2Sds)DL+0.5LL+0.2SL+1.0EL
LC3: (0.9-0.2Sds)DL+1.0EL

Sds=0.257g

ASD LOAD COMBINATIONS

LC1: 1.0DL+1.0EL
LC2: (1.0+14Sds)DL+0.75LL+0.53EL
LC3: (0.6-0.14Sds0DL+0.70EL

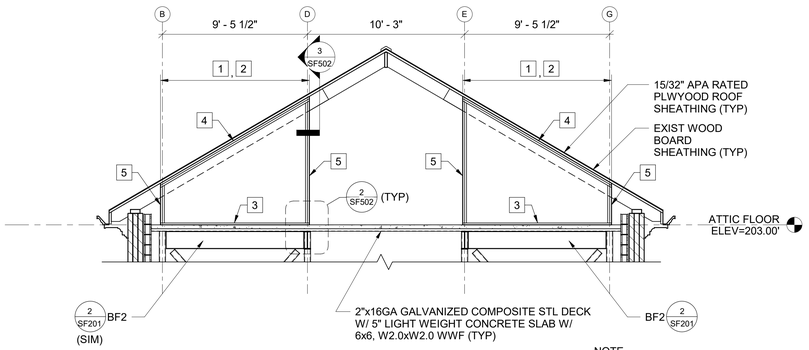
Sds=0.257g

NOTES

1. BRACE FORCES CAN ACT IN COMPRESSION OR TENSION.
2. BRACE FORCE IS FACTORED FORCE BASED ON 1.0EL.
3. BEAM VERTICAL REACTIONS ARE SERVICE LEVEL FORCES.
4. DESIGN PLATES AT INTERSECTING BRACE MEMBERS FOR BRACE AXIAL FORCE.
5. WIND FORCES ARE LESS THAN SEISMIC FORCES AND ARE NOT INCLUDED.
6. CONNECTIONS MUST BE DESIGNED USING THE UNIFORM FORCE METHOD.
7. FORCES GIVEN ARE IN KIPS.
8. CONNECTIONS MAY BE DESIGNED USING EITHER LRFD OR ASD.
9. DESIGN CONNECTIONS AT INTERSECTING BRACES FOR THE DESIGN FORCE INDICATED.
10. CAP PLATES AT LOWER LEVEL COLUMNS AND STRUTS ARE TO BE DESIGNED AS PART OF BRACED FRAME CONNECTION DESIGN COLUMN AXIAL LOADS:

    BF1: DL = 5 KIPS
         LL = 5 KIPS

    BF2: DL = 6 KIPS
         LL = 6 KIPS



3 WOOD SHEAR WALL ELEVATION

SF105

SF201 SCALE: 1/4" = 1'-0"

NOTE
PROVIDE BLOCKING AT ALL PANEL EDGES.

KEYNOTES (THIS SHEET ONLY)

1. 15/32" APA RATED PLYWOOD SHEATHING. FASTEN WITH 8d NAILS AT 6" ON-CENTER AT PANEL EDGES AND 12" ON-CENTER IN FIELD OF SHEATHING. LAYOUT WITH LONG DIMENSION PERPENDICULAR TO WALL STUDS
2. 2x6 WOOD STUDS AT 1'-4" ON-CENTER.
3. CONTINUOUS 2x6 PT BOTTOM PLATE. CONNECT TO CONCRETE SLAB WITH (4) 1/2" DIAMETER x 3" LONG HILTI KWIK BOLT TZ2 EXPANSION ANCHORS EQUALLY SPACED.
4. CONTINUOUS (2) 2x6 TOP PLATE.
5. (2) 2x6 BUILT-UP JAMBS.

GRAPHIC SCALE

1/4"=1'-0" 4' 2' 0 4' 8'

CHECK GRAPHIC SCALE BEFORE USING

NO.	DATE	DESCRIPTION	BY
		REVISIONS	

STATE OF MAINE — DAVID N. MARTIN — No. 5623 — LICENSED PROFESSIONAL ENGINEER

DRAWN BY: MJC
CHECK BY: DNM
DATE 01/29/2025

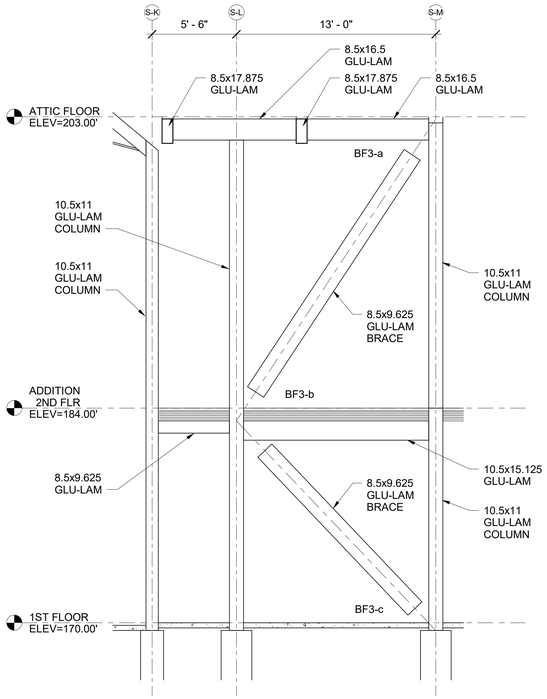
DEPARTMENT OF INLAND FISHERIES & WILDLIFE

TITLE NEW OFFICE HEADQUARTERS
LOCATION AUGUSTA, ME
TITLE THIS DWG. STEEL BRACED FRAME ELEVATIONS

OAK POINT ASSOCIATES
ARCHITECTURE ■ ENGINEERING ■ PLANNING
231 Main Street, Biddeford, Maine 04005 207.283.0193

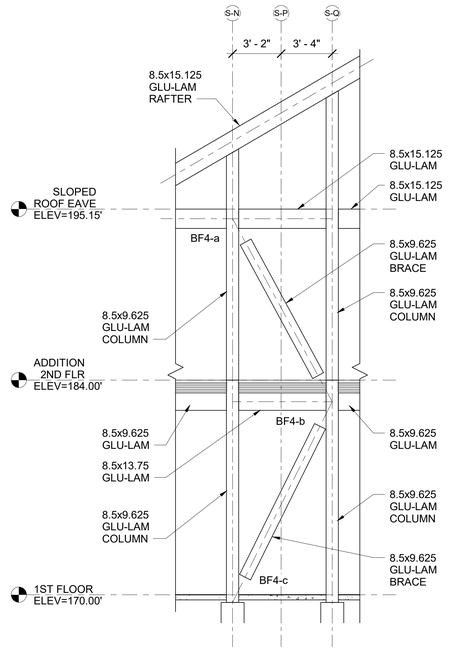
DRAWING NO. SF201
SHEET NO. 73 OF 239

1/28/2025 1:42:13 PM
C:\Users\Matt\Documents\22205.04-IF&W-STRUCTURAL_v22_mclemons3RMZ5.rvt



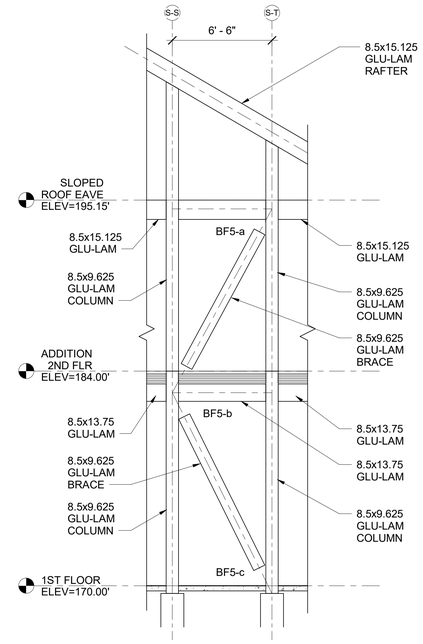
1 BRACED FRAME 3 ELEVATION - BF3

SF102, SF105 / SF202 SCALE: 1/4" = 1'-0"



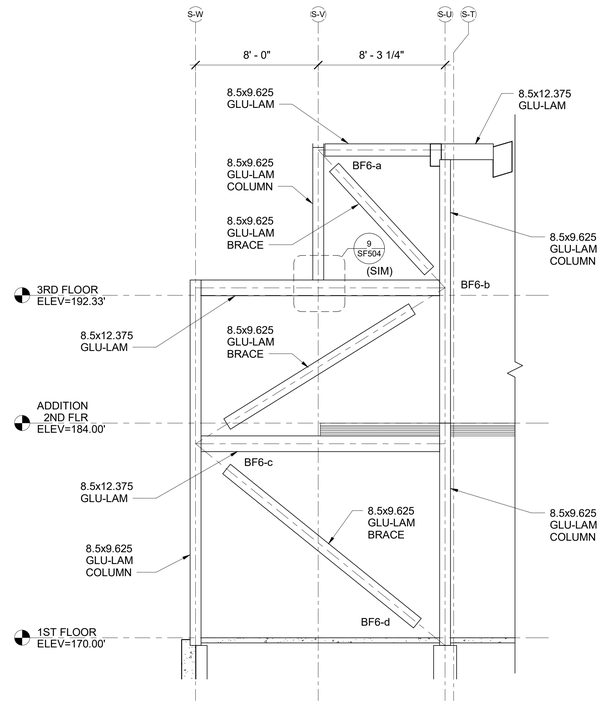
2 BRACED FRAME 4 ELEVATION - BF4

SF102, SF211 / SF202 SCALE: 1/4" = 1'-0"



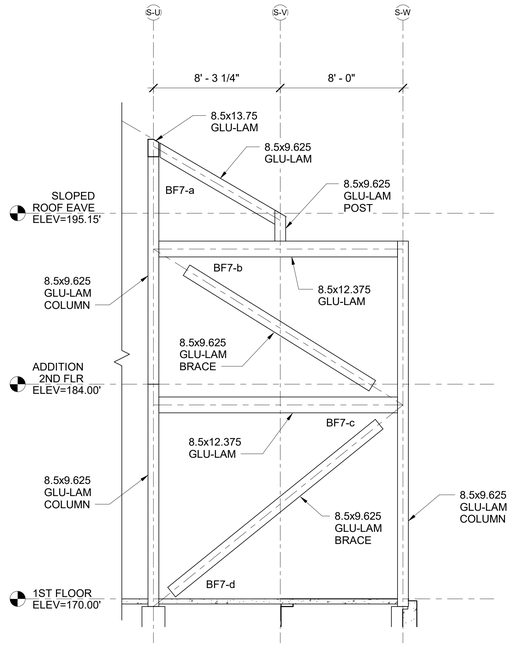
3 BRACED FRAME 5 ELEVATION - BF5

SF102, SF211 / SF202 SCALE: 1/4" = 1'-0"



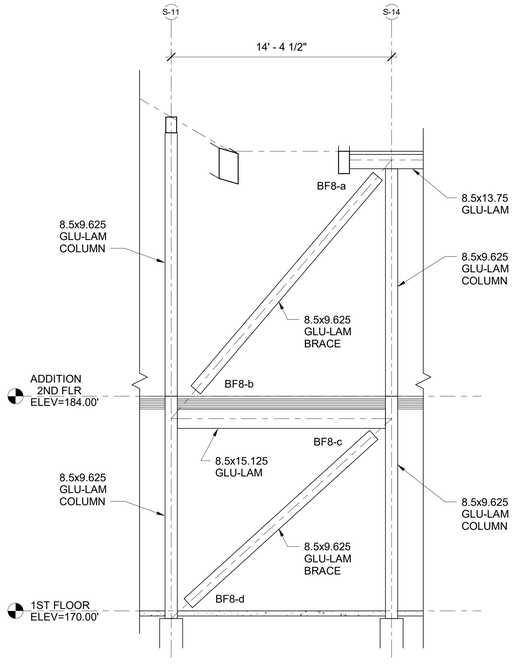
4 BRACED FRAME 6 ELEVATION - BF6

SF102, SF105 / SF202 SCALE: 1/4" = 1'-0"



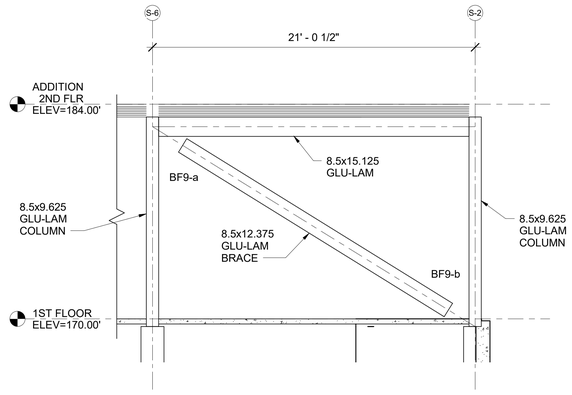
5 BRACED FRAME 7 ELEVATION - BF7

SF102, SF105 / SF202 SCALE: 1/4" = 1'-0"



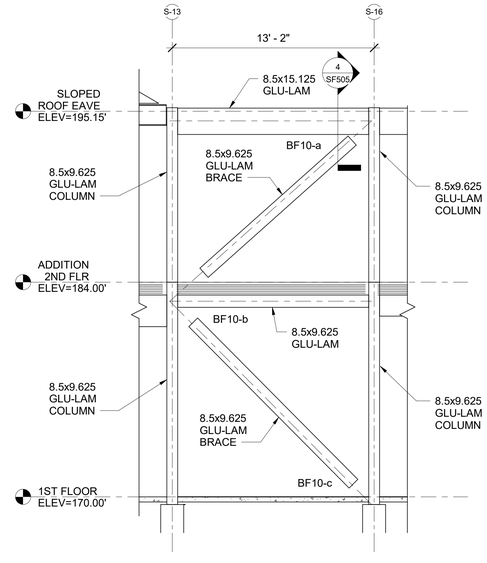
6 BRACED FRAME 8 ELEVATION - BF8

SF102, SF105 / SF202 SCALE: 1/4" = 1'-0"



7 BRACED FRAME 9 ELEVATION - BF9

SF102, SF105 / SF202 SCALE: 1/4" = 1'-0"



8 BRACED FRAME 10 ELEVATION - BF10

SF102, SF103, SF105 / SF202 SCALE: 1/4" = 1'-0"

GENERAL NOTES (THIS SHEET ONLY)

1. REFER TO SHEET SF204 FOR GLU-LAM BRACED FRAME CONNECTION FORCES SCHEDULE.

GRAPHIC SCALE

1/4"=1'-0" 4' 2' 0 4' 8'

CHECK GRAPHIC SCALE BEFORE USING

NO.	DATE	DESCRIPTION	BY
		REVISIONS	

STATE OF MAINE — DAVID N. MARTIN — No. 10824 — LICENSED PROFESSIONAL ENGINEER

DRAWN BY: MJC
CHECK BY: DNM
DATE 01/29/2025

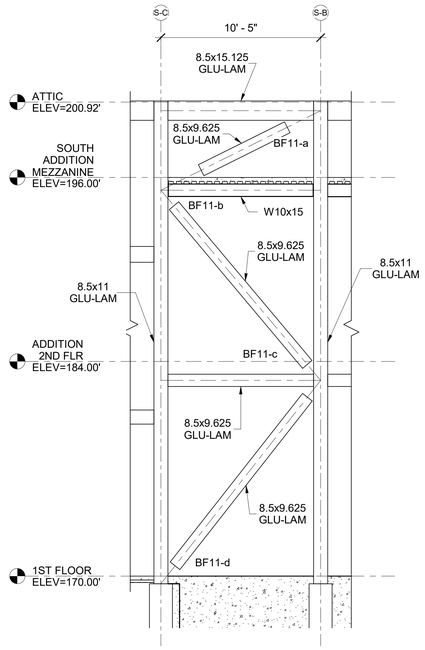
DEPARTMENT OF INLAND FISHERIES & WILDLIFE

TITLE: NEW OFFICE HEADQUARTERS
LOCATION: AUGUSTA, ME
TITLE THIS DWG: GLU-LAM BRACED FRAME ELEVATIONS 1

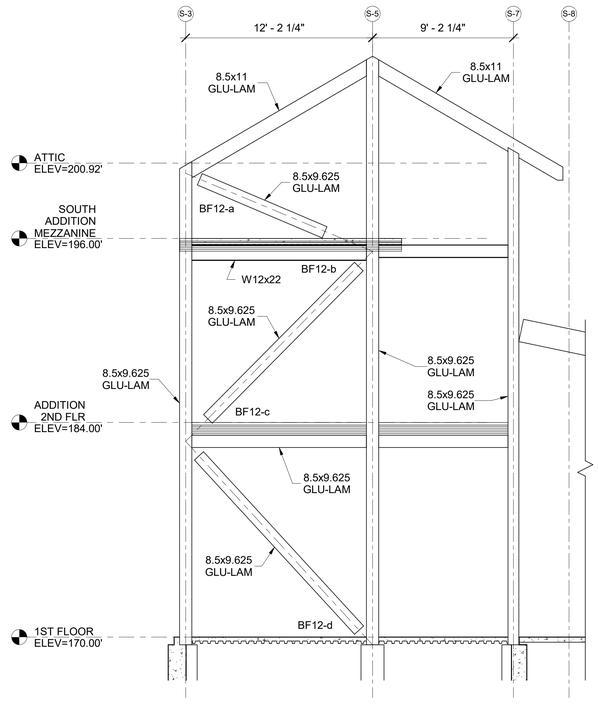
OAK POINT ASSOCIATES — ARCHITECTURE ■ ENGINEERING ■ PLANNING — 231 Main Street, Biddeford, Maine 04005 — 207.283.0193

DRAWING NO. SF202
SHEET NO. 74 OF 239

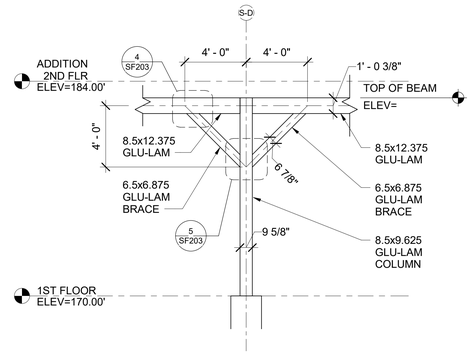
1/28/2025 1:42:12 PM
C:\Users\Matt\Documents\22205.04-IF&W-STRUCTURAL_v22_mclemons3RMZ5.rvt



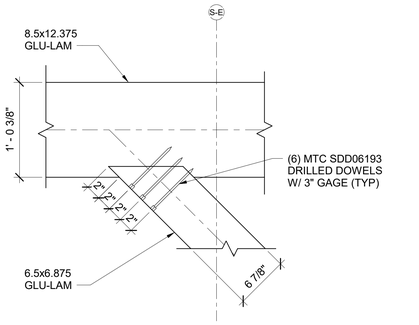
1 BRACED FRAME 11 ELEVATION - BF11
SF102 / SF203 SCALE: 1/4" = 1'-0"



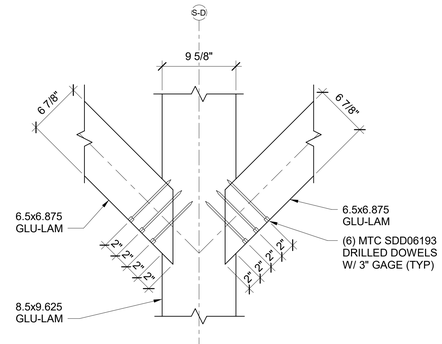
2 BRACED FRAME 12 ELEVATION - BF12
SF102 / SF203 SCALE: 1/4" = 1'-0"



3 KNEE BRACE 13 ELEVATION - KB13
SF103 / SF203 SCALE: 1/4" = 1'-0"



4 6.5x6.875 GLU-LAM TO 8.5x12.375 GLU-LAM CONN DETAIL
SF203 / SF203 SCALE: 1 1/2" = 1'-0"



5 (2) 6.5x6.875 GLU-LAM TO 8.5x9.625 GLU-LAM CONN DETAIL
SF203 / SF203 SCALE: 1 1/2" = 1'-0"

GENERAL NOTES (THIS SHEET ONLY)

1. REFER TO SHEET SF204 FOR GLU-LAM BRACED FRAME CONNECTION FORCES SCHEDULE.

GRAPHIC SCALES

1-1/2"=1'-0" — 1' 8" 4" 0 1'

1/4"=1'-0" — 4' 2' 0 4' 8'

CHECK GRAPHIC SCALES BEFORE USING

NO.	DATE	DESCRIPTION	BY
		REVISIONS	

STATE OF MAINE — DAVID N. MARTIN — No. 5623 — LICENSED PROFESSIONAL ENGINEER

DRAWN BY: MJC
CHECK BY: DNM
DATE 01/29/2025

DEPARTMENT OF INLAND FISHERIES & WILDLIFE

TITLE: NEW OFFICE HEADQUARTERS
LOCATION: AUGUSTA, ME
TITLE THIS DWG.: GLU-LAM BRACED FRAME ELEVATIONS 2

OAK POINT ASSOCIATES
ARCHITECTURE ■ ENGINEERING ■ PLANNING
231 Main Street, Biddeford, Maine 04005 207.283.0193

DRAWING NO. SF203
SHEET NO. 75 OF 239

1/28/2025 1:42:13 PM
C:\Users\MattT\Documents\22205.04-IF&W-STRUCTURAL_v22_mclemore3RMZ5.rvt

GLU-LAM BRACED FRAME CONNECTION FORCES

CONNECTION NO.	UPPER BRACE FORCES					LOWER BRACE FORCES					BEAM VERTICAL FORCES			BEAM AXIAL FORCES	
	DL	SL	LL	WL	EL	DL	SL	LL	WL	EL	DL	SL	LL	WL	EL
BF3-a	NA	NA	NA	NA	NA	3	4.8	0	17	70	1	1	0	3.9	16
BF3-b	3	4.8	0	17	70	5	4.8	5	19	80	5.8	0	6.2	-	-
BF3-c	5	4.8	5	19	80	NA	NA	NA	NA	NA	NA	NA	NA	NA	NA
BF4-a	NA	NA	NA	NA	NA	5	5.3	0	6.3	17.5	1	0	0	4.1	9.5
BF4-b	5	5.3	0	6.3	17.5	10.1	5.3	4.7	18.6	21.8	1.5	0	0	5	10
BF4-c	10.1	5.3	4.7	18.6	21.8	NA	NA	NA	NA	NA	NA	NA	NA	NA	NA
BF5-a	NA	NA	NA	NA	NA	5	5.3	0	6.3	17.5	1	0	0	4.1	9.5
BF5-b	5	5.3	0	6.3	17.5	10.1	5.3	4.7	18.6	21.8	1.5	0	0	5	10
BF5-c	10.1	5.3	4.7	18.6	21.8	NA	NA	NA	NA	NA	NA	NA	NA	NA	NA
BF6-a	NA	NA	NA	NA	NA	7.5	6.9	0	2.2	14.8	1	1	0	1.3	7.7
BF6-b	7.5	6.9	0	2.2	14.8	4.5	6.9	1	4.8	16	1	0	2	1.8	2
BF6-c	4.5	6.9	1	4.8	16	5	6.9	2	17.1	58.1	2	0	2	14.6	32
BF6-d	5	6.9	2	17.1	58.1	NA	NA	NA	NA	NA	NA	NA	NA	NA	NA
BF7-a	NA	NA	NA	NA	NA	2	2	0	26	81	1	1	0	2.6	8.1
BF7-b	2	2	0	26	8.1	2	2	0	6.3	26	2.4	2.5	1.0	5.1	22.2
BF7-c	2	2	0	6.3	26	2.5	2	2	26	53.4	3.3	0	1.5	14.5	25
BF7-d	2.5	2	2	26	53.4	NA	NA	NA	NA	NA	NA	NA	NA	NA	NA
BF8-a	NA	NA	NA	NA	NA	1	1	0	8.4	39.3	NA	NA	NA	NA	NA
BF8-b	1	1	0	8.4	39.3	NA	NA	NA	NA	NA	1.8	0	2	6	18.5
BF8-c	NA	NA	NA	NA	NA	6.6	1	3	17	50	1.8	0	2	6	18.5
BF8-d	6.6	1	3	17	50	NA	NA	NA	NA	NA	NA	NA	NA	NA	NA
BF9-a	NA	NA	NA	NA	NA										
BF9-b						NA	NA	NA	NA	NA	NA	NA	NA	NA	NA
BF10-a	NA	NA	NA	NA	NA	4.8	4.0	0.0	14	45	1.8	2.0	0.6	5.5	8.0
BF10-b	4.8	4.0	0.0	14	45	18.4	119	10.7	22.3	55	3.8	0.0	3.2	23	32
BF10-c	18.4	119	10.7	22.3	55	NA	NA	NA	NA	NA	NA	NA	NA	NA	NA
BF11-a	NA	NA	NA	NA	NA	2.6	1.8	0.0	3.6	25.4	1	1	0	1	6
BF11-b	2.6	1.8	0.0	3.6	25.4	1.0	1.8	0.6	15.4	32	1	0	2.7	2.2	7
BF11-c	1.0	1.8	0.6	15.4	32	5	1.8	3.5	27	45	2.0	0	18	3	8
BF11-d	5	1.8	3.5	27	45	NA	NA	NA	NA	NA	NA	NA	NA	NA	NA
BF12-a	NA	NA	NA	NA	NA	0.5	0.9	0.0	2.7	14.6	1	14	0	1	6.2
BF12-b	0.5	0.9	0.0	2.7	14.6	1.2	1.1	1	9.7	41	3.8	0	8.8	1.5	4.0
BF12-c	1.2	1.1	1	9.7	41	3.0	1.1	2.4	18	44	2.8	0	2.8	0.8	1.0
BF12-d	3.0	1.1	2.4	18	44	NA	NA	NA	NA	NA	NA	NA	NA	NA	NA

LRFD DESIGN LOAD COMBINATIONS

LC1: 1.2DL+1.6LL+0.5SL
LC2: 1.2DL+1.6SL+0.5WL
LC3: 1.2DL+0.5LL+1.0WL
LC4: 0.9DL+10WL
LC5: (1.2+0.2Sds)DL+0.5LL+0.2SL+1.0EL
LC6: (0.9-0.2Sds)DL+1.0EL
Sds=0.257g

ASD LOAD COMBINATIONS

LC1: 1.0DL+1.0EL
LC2: 1.0DL+0.75LL+0.75SL+0.45WL
LC3: 1.0DL+0.6WL
LC4: (1.0+14Sds)DL+0.75LL+0.53EL
LC5: (0.6-0.14Sds0DL+0.70EL
Sds=0.257g

NOTES

1. BRACE FORCES CAN ACT IN COMPRESSION OR TENSION.
2. BRACE FORCE IS FACTORED FORCE BASED ON 1.0W AND 1.0EL.
3. BEAM VERTICAL REACTIONS ARE SERVICE LEVEL FORCES.
4. DESIGN PLATES AT INTERSECTING BRACE MEMBERS FOR BRACE AXIAL FORCE.
5. FORCES GIVEN ARE IN KIPS.
6. CONNECTIONS MAY BE DESIGNED USING EITHER LRFD OR ASD.

DESIGN CRITERIA

1. DESIGN INTENT IS FOR THE USE OF CONCEALED KNIFE PLATE CONNECTIONS.
2. EXPOSED STEEL WOULD BE ACCEPTABLE AT THE ENDS OF BRACES SUCH AS BUILT-UP T OR ROLLED SECTION WITH THE STEM CONCEALED IN HTE BRACE AND THE FLANGE EXPOSED.
3. SMALLER DIAMETER MECHANICAL FASTENERS, DIAMETER LESS THAN OR EQUAL TO 3/8" ARE PREPARED. LARGER DIAMETER FASTENERS ARE ACCEPTABLE IF IT IS DETERMINED THAT SMALLER DIAMETER FASTENERS WOULD NOT HAVE SUFFICIENT CAPACITY.
4. COUNTERSINK HEADS OF EXPOSED FASTENERS AT ALL CONNECTIONS.
5. COMPLY WITH APPENDIX E OF NATIONAL DESIGN SPECIFICATION FOR WOOD CONSTRUCTION FOR NET SECTION TENSION CAPACITY, ROW TEAR OUT CAPACITY, AND GROUP TEAR OUT CAPACITY. NOTIFY STRUCTURAL ENGINEER OF RECORD IF CALCULATIONS INDICATE THAT ANY MEMBER WOULD NOT HAVE SUFFICIENT CAPACITY FOFR THE IMPOSED FORCES.

NO.	DATE	DESCRIPTION	BY
		REVISIONS	

STATE OF MAINE
DAVID N. MARTIN
No. 5622
LICENSED
PROFESSIONAL ENGINEER

DRAWN BY: MJC
CHECK BY: DNM
NO.
DATE 01/29/2025

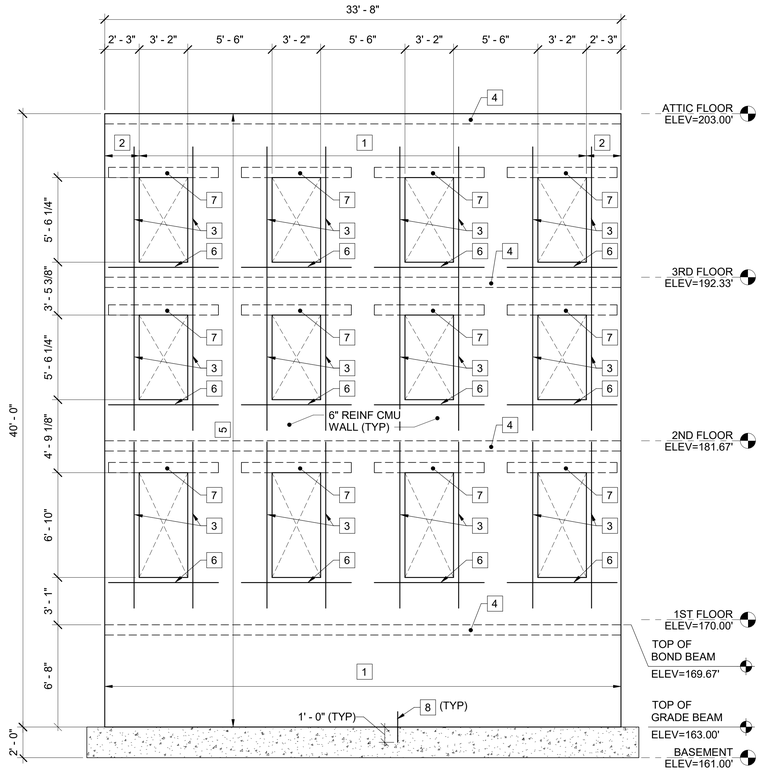
DEPARTMENT OF INLAND FISHERIES & WILDLIFE

TITLE NEW OFFICE HEADQUARTERS
LOCATION AUGUSTA, ME
TITLE THIS DWG. GLU-LAM BRACED FRAME CONNECTION FORCES SCHEDULE

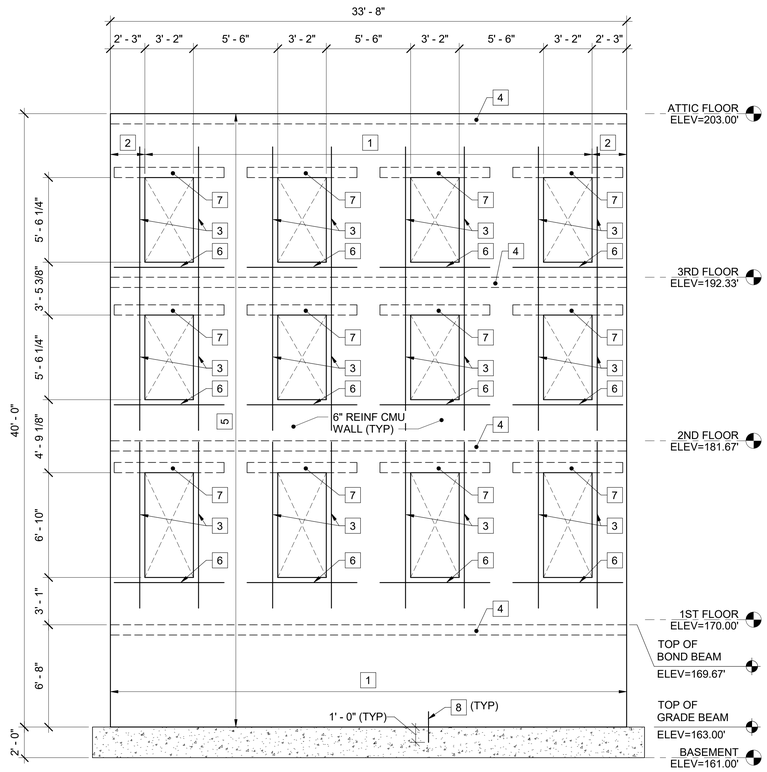
OAK POINT ASSOCIATES
ARCHITECTURE ■ ENGINEERING ■ PLANNING
231 Main Street, Biddeford, Maine 04005 207.283.0193

DRAWING NO. SF204
SHEET NO. 76 OF 239

1/28/2025 1:42:14 PM
C:\Users\MattI\Documents\22205.04-IF&W-STRUCTURAL_v22_mclemons3RMZ5.rvt



1 MASONRY SHEAR WALL ELEVATION 1
SF205 SCALE: 1/4" = 1'-0"
SB401, SB504, SF101, SF102, SF103, SF104



2 MASONRY SHEAR WALL ELEVATION 2
SF205 SCALE: 1/4" = 1'-0"
SF101, SF102, SF103, SF104, SF501

GENERAL NOTES

1. COORDINATE EXACT SIZE AND LOCATION OF MASONRY OPENINGS WITH ARCHITECTURAL PLANS.
2. LAP SPLICE #4'S 1'-2".
3. GROUT ALL CELLS IN WALL SOLID.

KEYNOTES (THIS SHEET ONLY)

1. #4'S VERTICAL AT 2'-8" ON-CENTER.
2. #4'S AT 8" ON-CENTER.
3. (1) #4 IN JAMB, EXTEND 2'-0" PAST OPENING.
4. CONTINUOUS 8" DEEP CMU BOND BEAM WITH (1) #4.
5. CONTINUOUS HORIZONTAL JOINT REINFORCEMENT AT 1'-4" ON-CENTER, NOT REQUIRED AT #4 HORIZONTAL REINFORCING STEEL LOCATION.
6. #4 HORIZONTAL, EXTEND 2'-0" PAST OPENING.
7. 8" DEEP CMU LINTEL WITH (1) #5, EXTEND 2'-0" PAST OPENING.
8. #4 DOWEL, 2'-0" LONG, SPACING TO MATCH SPACING OF VERTICAL REINFORCING.

GRAPHIC SCALE
1/4"=1'-0" 4' 2' 0 4' 8'
CHECK GRAPHIC SCALE BEFORE USING

NO.	DATE	DESCRIPTION	BY
		REVISIONS	

STATE OF MAINE DAVID N. MARTIN No. 9609 LICENSED PROFESSIONAL ENGINEER

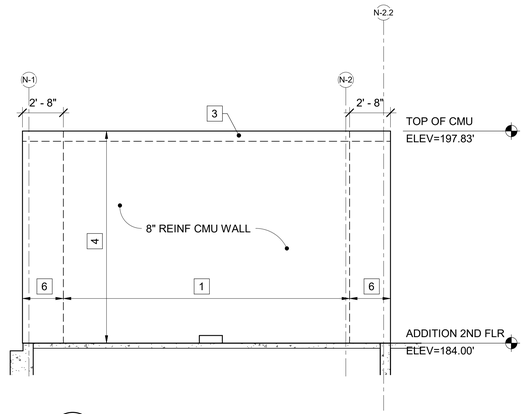
DRAWN BY: MJC
CHECK BY: DNM
DATE 01/29/2025

DEPARTMENT OF INLAND FISHERIES & WILDLIFE
TITLE: NEW OFFICE HEADQUARTERS
LOCATION: AUGUSTA, ME
TITLE THIS DWG: MASONRY SHEAR WALL ELEVATIONS 1

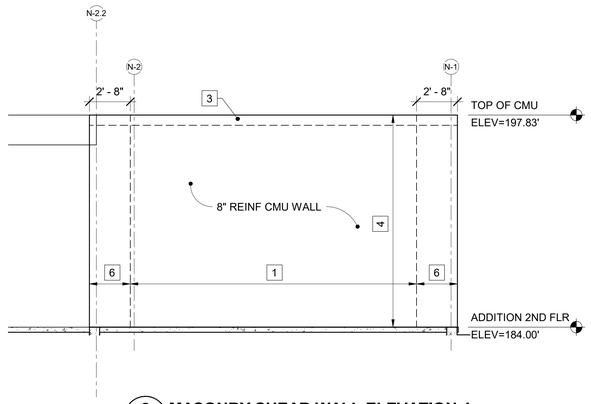
OAK POINT ASSOCIATES
ARCHITECTURE ■ ENGINEERING ■ PLANNING
231 Main Street, Biddeford, Maine 04005 207.283.0193

DRAWING NO. SF205
SHEET NO. 77 OF 239

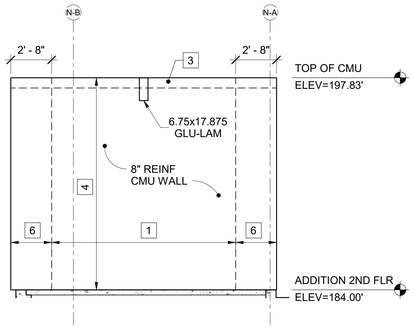
1/28/2025 1:42:16 PM
C:\Users\Matt\Documents\22205.04-IF&W-STRUCTURAL_v22_mclemons3RMZ5.rvt



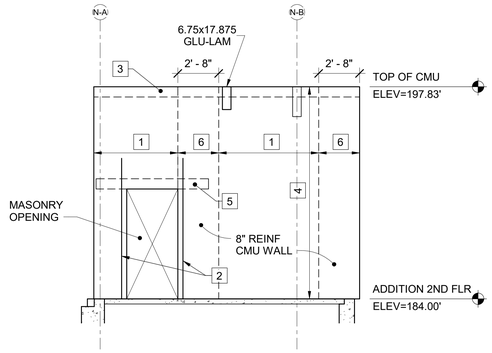
1 MASONRY SHEAR WALL ELEVATION 3
SF206 SCALE: 1/4" = 1'-0"
SF105



2 MASONRY SHEAR WALL ELEVATION 4
SF206 SCALE: 1/4" = 1'-0"
SF105



3 MASONRY SHEAR WALL ELEVATION 5
SF206 SCALE: 1/4" = 1'-0"
SF105



4 MASONRY SHEAR WALL ELEVATION 6
SF206 SCALE: 1/4" = 1'-0"
SF105

GENERAL NOTES

1. COORDINATE EXACT SIZE AND LOCATION OF MASONRY OPENINGS WITH ARCHITECTURAL PLANS.
2. LAP SPLICE #5'S 1'-6".
3. GROUT ALL CELLS IN WALL SOLID.
4. PROVIDE #5 CORNER BARS 1'-6" x 1'-6" TO MAINTAIN CONTINUOUS REINFORCING.

KEYNOTES (THIS SHEET ONLY)

1. #5'S VERTICAL AT 2'-8" ON-CENTER.
2. (1) #5 IN JAMB, EXTEND 2'-0" PAST OPENING.
3. CONTINUOUS 8" CMU BOND BEAM WITH (1) #5.
4. CONTINUOUS HORIZONTAL JOINT REINFORCEMENT AT 1'-4" ON-CENTER, NOT REQUIRED AT #4 HORIZONTAL REINFORCING STEEL LOCATION.
5. 8" CMU LINTEL WITH (1) #5, EXTEND 2'-0" PAST OPENING.
6. #5'S VERTICAL AT 8" ON-CENTER.

GRAPHIC SCALE
1/4"=1'-0" 4' 2' 0 4' 8'
CHECK GRAPHIC SCALE BEFORE USING

NO.	DATE	DESCRIPTION	BY
		REVISIONS	

STATE OF MAINE
DAVID N. MARTIN
No. 5623
LICENSED
PROFESSIONAL ENGINEER

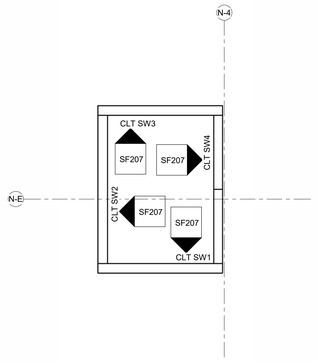
DRAWN BY: MJC
CHECK BY: DNM
DATE 01/29/2025

DEPARTMENT OF INLAND FISHERIES & WILDLIFE
TITLE NEW OFFICE HEADQUARTERS
LOCATION AUGUSTA, ME
TITLE THIS DWG MASONRY SHEAR WALL ELEVATIONS 2

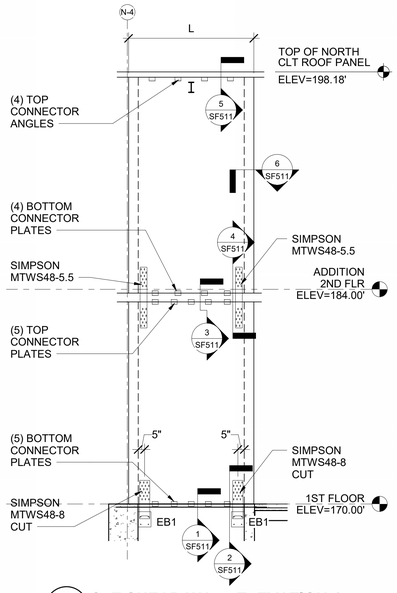
OAK POINT ASSOCIATES
ARCHITECTURE ■ ENGINEERING ■ PLANNING
231 Main Street, Biddeford, Maine 04005 207.283.0193

DRAWING NO. SF206
SHEET NO. 78 OF 239

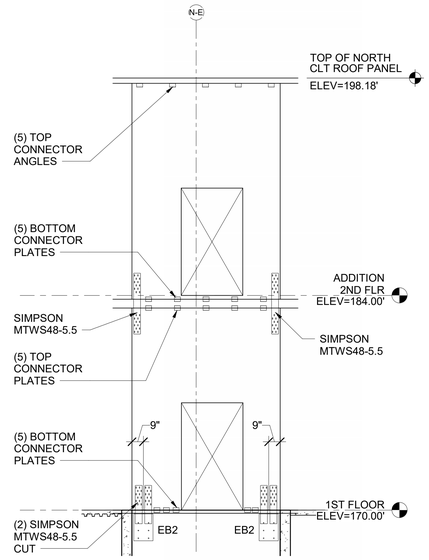
1/28/2025 1:42:17 PM
C:\Users\Matt\Documents\22205.04-IF&W-STRUCTURAL_v22_mclemons3RMZ5.rvt



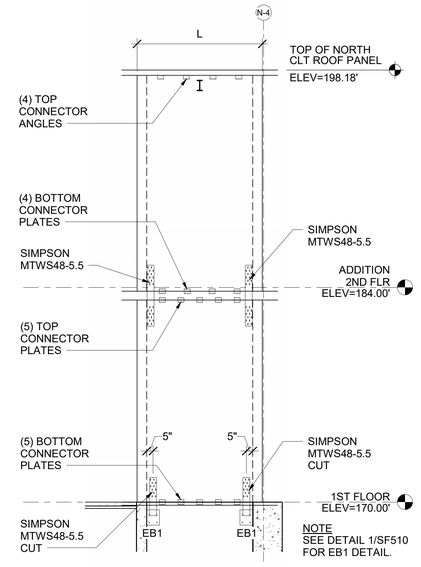
1 ELEV SHAFT CLT SW KEY PLAN
SF105 SF207 SCALE: 1/4" = 1'-0"



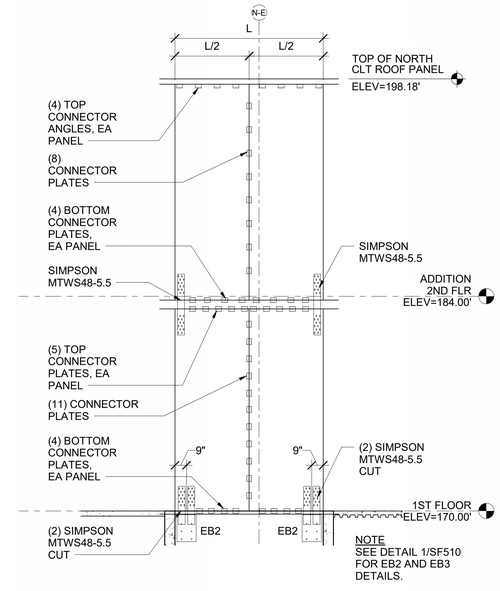
2 CLT SHEAR WALL ELEVATION 1
SF207 SF207 SCALE: 1/4" = 1'-0"



3 CLT SHEAR WALL ELEVATION 2
SF207 SF207 SCALE: 1/4" = 1'-0"



4 CLT SHEAR WALL ELEVATION 3
SF207 SF207 SCALE: 1/4" = 1'-0"



5 CLT SHEAR WALL ELEVATION 4
SF207 SF207 SCALE: 1/4" = 1'-0"

6 STAIR SHAFT CLT SW KEY PLAN
SF102 SF207 SCALE: 1/4" = 1'-0"

7 CLT SHEAR WALL ELEVATION 5
SF207 SF207 SCALE: 1/4" = 1'-0"

8 CLT SHEAR WALL ELEVATION 6
SF207 SF207 SCALE: 1/4" = 1'-0"

CLT SHEAR WALL NOTES

1. SEE FRAMING PLANS AND DIAPHRAGM LAYOUTS FOR CLT FLOOR AND ROOF PANEL SPAN DIRECTIONS.
2. SPACE CONNECTORS EVENLY ALONG INDIVIDUAL CLT PANEL EDGES.
3. ALL CONNECTIONS ARE INTENDED TO NOT BE VISIBLE. ELEVATOR SHAFT CONNECTIONS OCCUR WITHIN INTERIOR OF SHAFT. OTHER SHEAR WALL CONNECTIONS OCCUR WITHIN CONCEALED SPACES BEHIND FINISHES.
4. SEE SHEETS SF510 AND SF511 FOR CLT SHEAR WALL CONNECTION DETAILS.
5. COORDINATE EXACT SIZE AND LOCATION OF CLT WALL OPENINGS WITH ARCHITECTIRAL AND MECHANICAL PLANS.
6. ALL CLT WALL PANELS ARE 5-PLY.
7. SEE DETAIL 5/SF510 FOR TYPICAL MINIMUM CLT WALL HARDWARE CLEARANCES.

GRAPHIC SCALE
1/4"=1'-0" 4' 2' 0 4' 8'
CHECK GRAPHIC SCALE BEFORE USING

NO.	DATE	DESCRIPTION	BY
		REVISIONS	

STATE OF MAINE — DAVID N. MARTIN No. 5623 LICENSED PROFESSIONAL ENGINEER

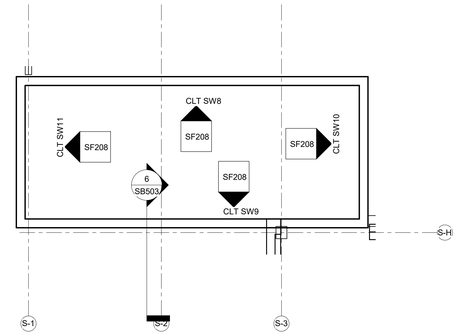
DRAWN BY: MJC
CHECK BY: DNM
NO.
DATE 01/29/2025

DEPARTMENT OF INLAND FISHERIES & WILDLIFE
TITLE: NEW OFFICE HEADQUARTERS
LOCATION: AUGUSTA, ME
TITLE THIS DWG.: CLT SHEAR WALL ELEVATIONS 1

OAK POINT ASSOCIATES — ARCHITECTURE ■ ENGINEERING ■ PLANNING
231 Main Street, Biddeford, Maine 04005 207.283.0193

DRAWING NO. SF207
SHEET NO. 79 OF 239

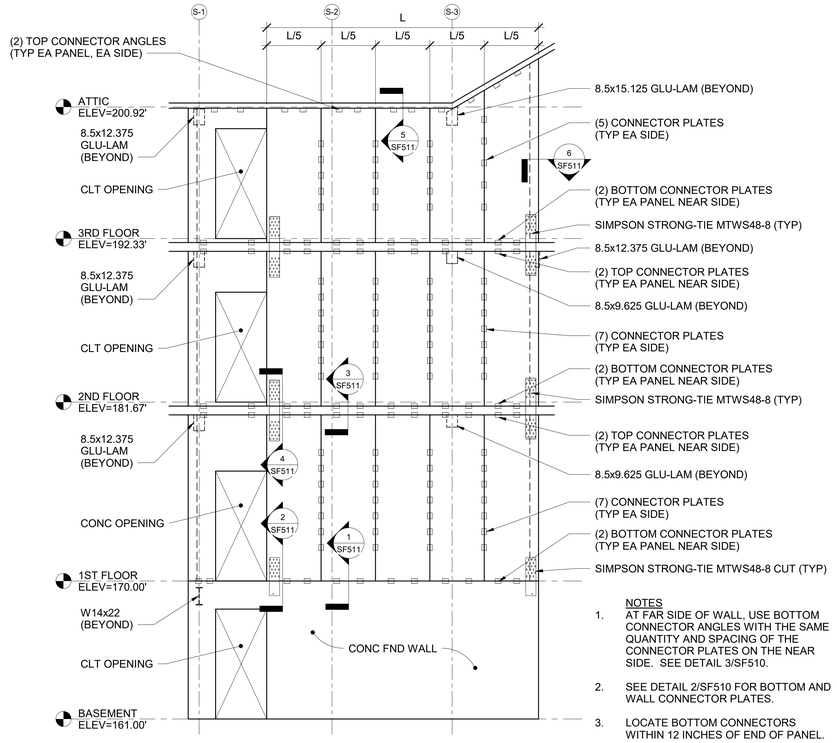
1/28/2025 1:42:22 PM
C:\Users\Matt\Documents\22205.04-IF&W-STRUCTURAL_v22_mclemons3RMZ5.rvt



1 STAIR S1 CLT SHEAR WALL KEY PLAN

SF105 / SF208 SCALE: 1/4" = 1'-0"

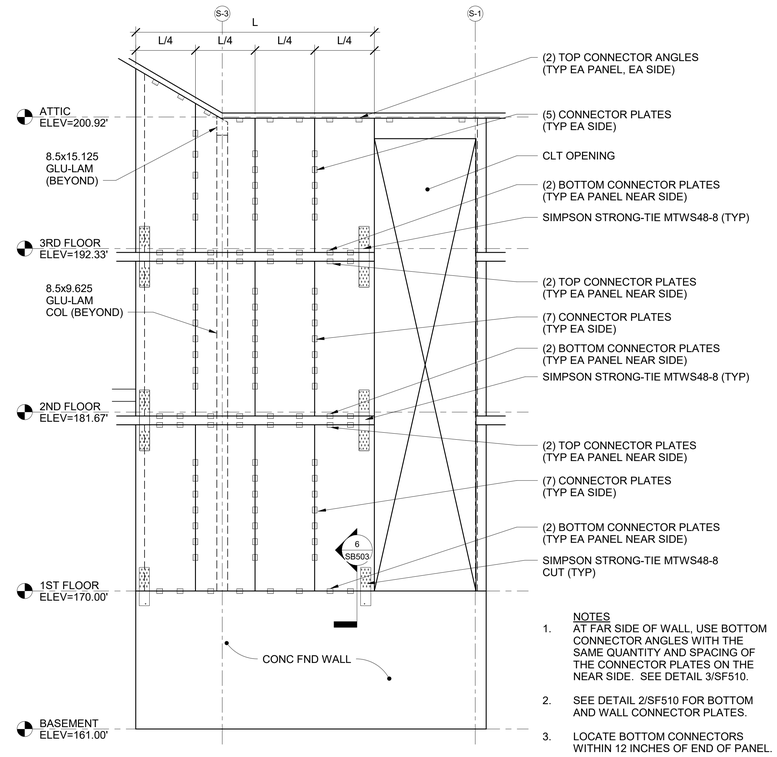
PLAN NORTH



NOTES
1. AT FAR SIDE OF WALL, USE BOTTOM CONNECTOR ANGLES WITH THE SAME QUANTITY AND SPACING OF THE CONNECTOR PLATES ON THE NEAR SIDE. SEE DETAIL 3/SF510.
2. SEE DETAIL 2/SF510 FOR BOTTOM AND WALL CONNECTOR PLATES.
3. LOCATE BOTTOM CONNECTORS WITHIN 12 INCHES OF END OF PANEL.
4. SEE GLU-LAM CONNECTION SCHEDULE ON SHEET SF601 FOR CONNECTION OF GLU-LAM BEAMS TO CLT PANEL. SEE FRAMING PLANS FOR BEAM END REACTIONS.

2 CLT SHEAR WALL ELEVATION 8

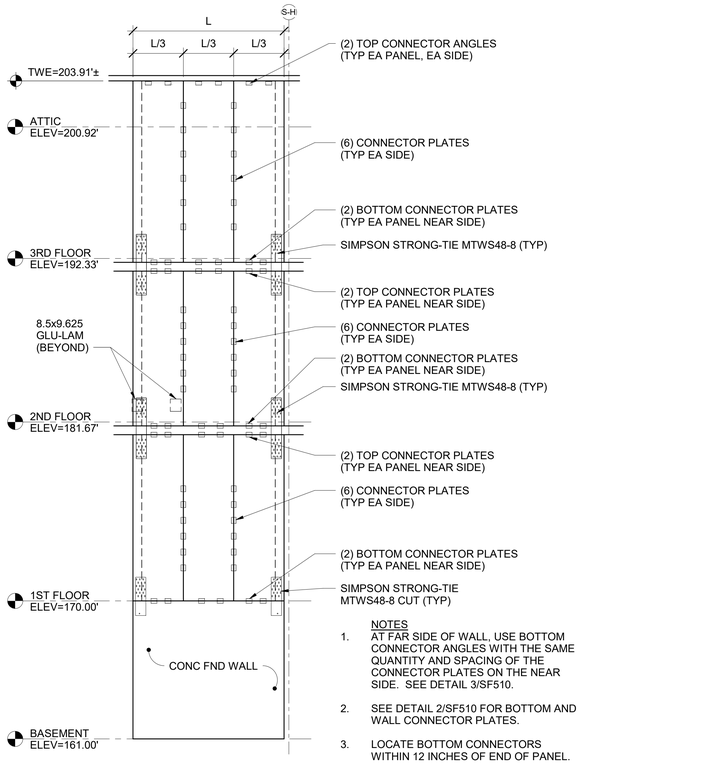
SF208 SCALE: 1/4" = 1'-0"



NOTES
1. AT FAR SIDE OF WALL, USE BOTTOM CONNECTOR ANGLES WITH THE SAME QUANTITY AND SPACING OF THE CONNECTOR PLATES ON THE NEAR SIDE. SEE DETAIL 3/SF510.
2. SEE DETAIL 2/SF510 FOR BOTTOM AND WALL CONNECTOR PLATES.
3. LOCATE BOTTOM CONNECTORS WITHIN 12 INCHES OF END OF PANEL.

3 CLT SHEAR WALL ELEVATION 9

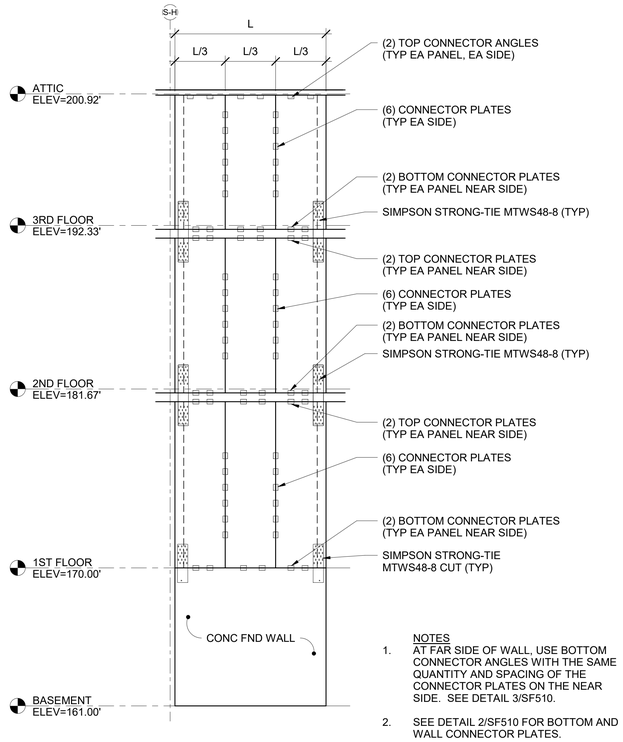
SF208 SCALE: 1/4" = 1'-0"



NOTES
1. AT FAR SIDE OF WALL, USE BOTTOM CONNECTOR ANGLES WITH THE SAME QUANTITY AND SPACING OF THE CONNECTOR PLATES ON THE NEAR SIDE. SEE DETAIL 3/SF510.
2. SEE DETAIL 2/SF510 FOR BOTTOM AND WALL CONNECTOR PLATES.
3. LOCATE BOTTOM CONNECTORS WITHIN 12 INCHES OF END OF PANEL.
4. SEE GLU-LAM CONNECTION SCHEDULE ON SHEET SF601 FOR CONNECTION OF GLU-LAM BEAMS TO CLT PANEL. SEE FRAMING PLANS FOR BEAM END REACTIONS.

4 CLT SHEAR WALL ELEVATION 10

SF208 SCALE: 1/4" = 1'-0"



NOTES
1. AT FAR SIDE OF WALL, USE BOTTOM CONNECTOR ANGLES WITH THE SAME QUANTITY AND SPACING OF THE CONNECTOR PLATES ON THE NEAR SIDE. SEE DETAIL 3/SF510.
2. SEE DETAIL 2/SF510 FOR BOTTOM AND WALL CONNECTOR PLATES.
3. LOCATE BOTTOM CONNECTORS WITHIN 12 INCHES OF END OF PANEL.

5 CLT SHEAR WALL ELEVATION 11

SF208 SCALE: 1/4" = 1'-0"

CLT SHEAR WALL NOTES

1. SEE FRAMING PLANS AND DIAPHRAGM LAYOUTS FOR CLT FLOOR AND ROOF PANEL SPAN DIRECTIONS.
2. SPACE CONNECTORS EVENLY ALONG INDIVIDUAL CLT PANEL EDGES.
3. ALL CONNECTIONS ARE INTENDED TO BE VISIBLE. ELEVATOR SHAFT CONNECTIONS OCCUR ON OTHER SIDES OF SHAFT.
4. SEE SHEETS SF510 AND SF511 FOR CLT SHEAR WALL CONNECTION DETAILS.
5. COORDINATE EXACT SIZE AND LOCATION OF CLT WALL OPENINGS WITH ARCHITECTIRAL AND MECHANICAL PLANS.
6. ALL CLT WALL PANELS ARE 5-PLY.
7. SEE DETAIL 5/SF510 FOR TYPICAL MINIMUM CLT HARDWARE CLEARANCES.

GRAPHIC SCALE

1/4"=1'-0" 4' 2' 0 4' 8'

CHECK GRAPHIC SCALE BEFORE USING

NO.	DATE	DESCRIPTION	BY
		REVISIONS	

STATE OF MAINE — DAVID N. MARTIN No. 5623 LICENSED PROFESSIONAL ENGINEER

DRAWN BY: MJC
CHECK BY: DNM
NO.
DATE 01/29/2025

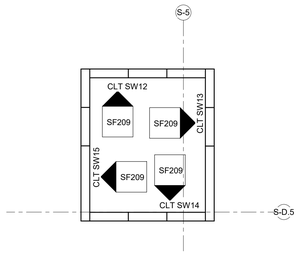
DEPARTMENT OF INLAND FISHERIES & WILDLIFE

TITLE: NEW OFFICE HEADQUARTERS
LOCATION: AUGUSTA, ME
TITLE THIS DWG.: CLT SHEAR WALL ELEVATIONS 2

OAK POINT ASSOCIATES
ARCHITECTURE ■ ENGINEERING ■ PLANNING
231 Main Street, Biddeford, Maine 04005 207.283.0193

DRAWING NO. SF208
SHEET NO. 80 OF 239

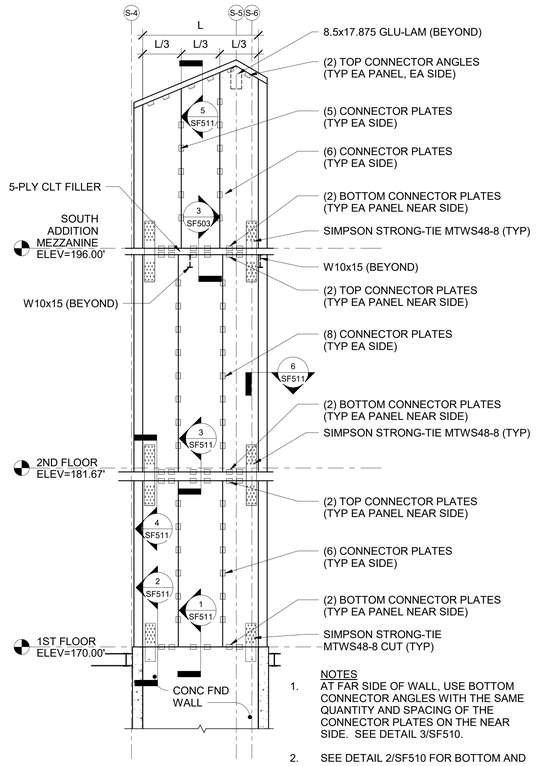
1/28/2025 1:42:24 PM
C:\Users\Matt\Documents\22205.04-IF&W-STRUCTURAL_v22_mclemons3RMZ5.rvt



1 ELEVATOR E1 SHAFT CLT SHEAR WALL KEY PLAN

SF105 / SF209 SCALE: 1/4" = 1'-0"

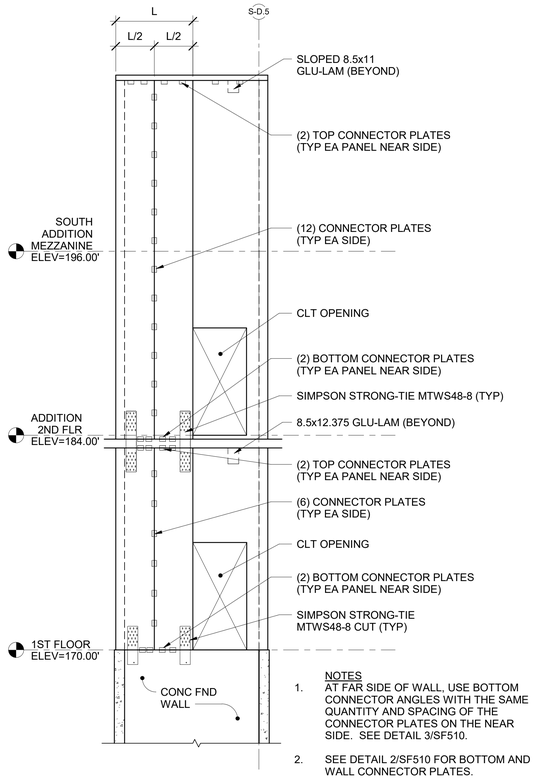
PLAN NORTH



NOTES
1. AT FAR SIDE OF WALL, USE BOTTOM CONNECTOR ANGLES WITH THE SAME QUANTITY AND SPACING OF THE CONNECTOR PLATES ON THE NEAR SIDE. SEE DETAIL 3/SF510.
2. SEE DETAIL 2/SF510 FOR BOTTOM AND WALL CONNECTOR PLATES.
3. LOCATE BOTTOM CONNECTORS WITHIN 12 INCHES OF END OF PANEL.

2 CLT SHEAR WALL ELEATION 12

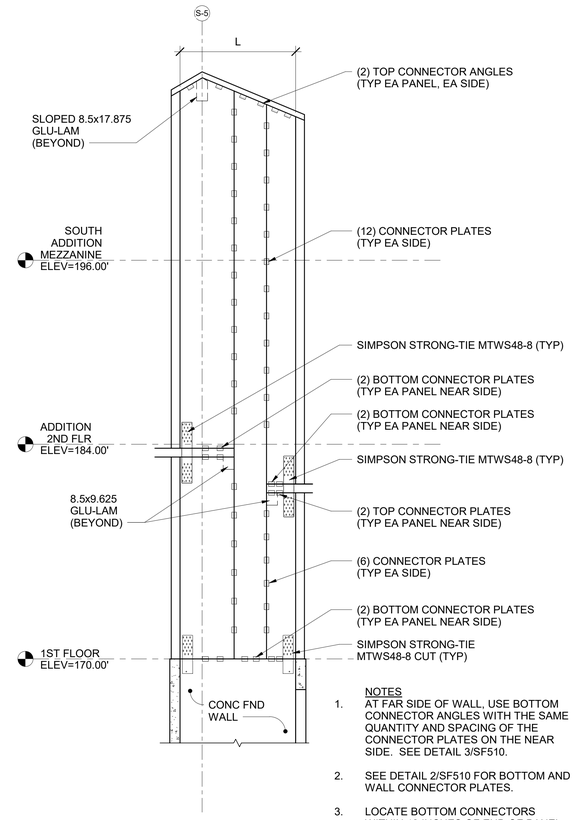
SF209, SF503 SCALE: 1/4" = 1'-0"



NOTES
1. AT FAR SIDE OF WALL, USE BOTTOM CONNECTOR ANGLES WITH THE SAME QUANTITY AND SPACING OF THE CONNECTOR PLATES ON THE NEAR SIDE. SEE DETAIL 3/SF510.
2. SEE DETAIL 2/SF510 FOR BOTTOM AND WALL CONNECTOR PLATES.
3. LOCATE BOTTOM CONNECTORS WITHIN 12 INCHES OF END OF PANEL.

3 CLT SHEAR WALL ELEVATION 13

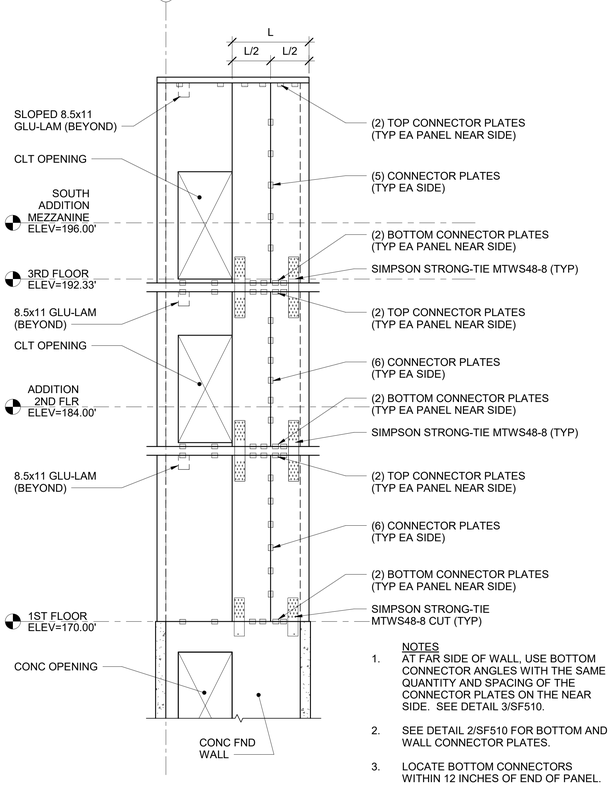
SF209 SCALE: 1/4" = 1'-0"



NOTES
1. AT FAR SIDE OF WALL, USE BOTTOM CONNECTOR ANGLES WITH THE SAME QUANTITY AND SPACING OF THE CONNECTOR PLATES ON THE NEAR SIDE. SEE DETAIL 3/SF510.
2. SEE DETAIL 2/SF510 FOR BOTTOM AND WALL CONNECTOR PLATES.
3. LOCATE BOTTOM CONNECTORS WITHIN 12 INCHES OF END OF PANEL.

4 CLT SHEAR WALL ELEVATION 14

SF209 SCALE: 1/4" = 1'-0"



NOTES
1. AT FAR SIDE OF WALL, USE BOTTOM CONNECTOR ANGLES WITH THE SAME QUANTITY AND SPACING OF THE CONNECTOR PLATES ON THE NEAR SIDE. SEE DETAIL 3/SF510.
2. SEE DETAIL 2/SF510 FOR BOTTOM AND WALL CONNECTOR PLATES.
3. LOCATE BOTTOM CONNECTORS WITHIN 12 INCHES OF END OF PANEL.
4. SEE GLU-LAM CONNECTION SCHEDULE ON SHEET SF601 FOR CONNECTION OF GLU-LAM BEAMS TO CLT PANEL. SEE FRAMING PLANS FOR BEAM END REACTIONS.

5 CLT SHEAR WALL ELEVATION 15

SF209 SCALE: 1/4" = 1'-0"

CLT SHEAR WALL NOTES

1. SEE FRAMING PLANS AND DIAPHRAGM LAYOUTS FOR CLT FLOOR AND ROOF PANEL SPAN DIRECTIONS.
2. SPACE CONNECTORS EVENLY ALONG INDIVIDUAL CLT PANEL EDGES.
3. ALL CONNECTIONS ARE INTENDED TO BE VISIBLE. ELEVATOR SHAFT CONNECTIONS OCCUR ON BOTH SIDES OF SHAFT.
4. SEE SHEETS SF510 AND SF511 FOR CLT SHEAR WALL CONNECTION DETAILS.
5. COORDINATE EXACT SIZE AND LOCATION OF CLT WALL OPENINGS WITH ARCHITECTIRAL AND MECHANICAL PLANS.
6. ALL CLT WALL PANELS ARE 5-PLY.
7. SEE DETAIL 5/SF510 FOR TYPICAL MINIMUM CLT WALL HARDWARE CLEARANCES.

GRAPHIC SCALE

1/4"=1'-0" 4' 2' 0 4' 8'

CHECK GRAPHIC SCALE BEFORE USING

NO.	DATE	DESCRIPTION	BY
		REVISIONS	

STATE OF MAINE — DAVID N. MARTIN — No. 9657 — LICENSED PROFESSIONAL ENGINEER

DRAWN BY: MJC
CHECK BY: DNM
NO.
DATE 01/29/2025

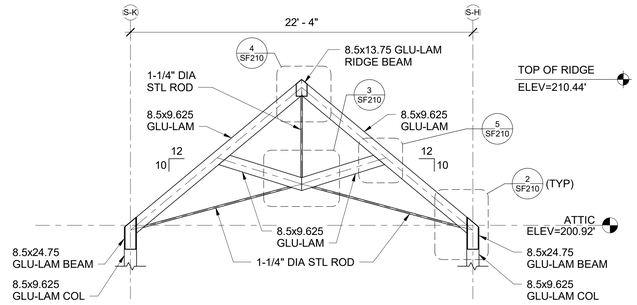
DEPARTMENT OF INLAND FISHERIES & WILDLIFE

TITLE NEW OFFICE HEADQUARTERS
LOCATION AUGUSTA, ME
TITLE THIS DWG. CLT SHEAR WALL ELEVATIONS 3

OAK POINT ASSOCIATES
ARCHITECTURE ■ ENGINEERING ■ PLANNING
331 Main Street, Biddeford, Maine 04005 207.283.0193

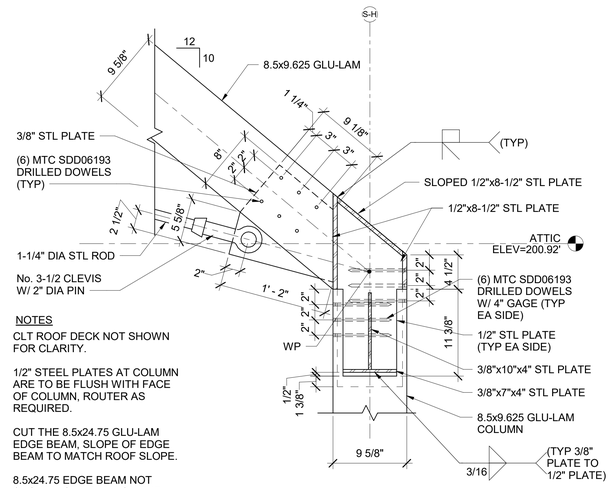
DRAWING NO. SF209
SHEET NO. 81 OF 239

1/28/2025 1:42:26 PM
C:\Users\MattDocuments\22205.04-IF&W-STRUCTURAL_v22_mclemons3RMZ5.rvt



1 ENTRY TRUSS PROFILE

SF105 / SF210 SCALE: 1/4" = 1'-0"

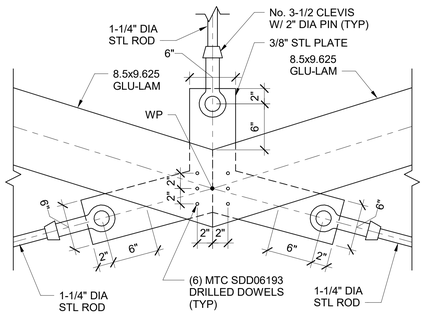


NOTES

1. CLT ROOF DECK NOT SHOWN FOR CLARITY.
2. 1/2" STEEL PLATES AT COLUMN ARE TO BE FLUSH WITH FACE OF COLUMN, ROUTER AS REQUIRED.
3. CUT THE 8.5x24.75 GLU-LAM EDGE BEAM, SLOPE OF EDGE BEAM TO MATCH ROOF SLOPE.
4. 8.5x24.75 EDGE BEAM NOT SHOWN. SET BEAM ON THE 3/8"x4"x7" HORIZONTAL PLATE AND 3/8"x10" VERTICAL KNIFE PLATE.

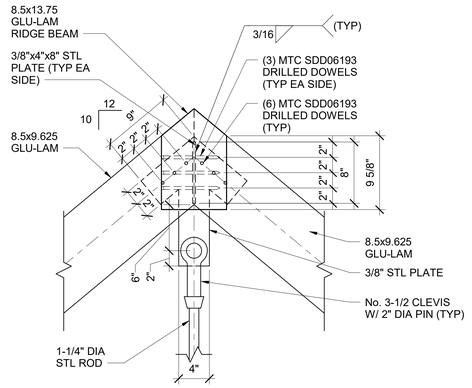
2 ENTRY TRUSS CONN DETAIL 1

SF210, SF603 / SF210 SCALE: 1 1/2" = 1'-0"



3 ENTRY TRUSS CONN DETAIL 2

SF210 / SF210 SCALE: 1 1/2" = 1'-0"



4 ENTRY TRUSS CONN DETAIL 3

SF210 / SF210 SCALE: 1 1/2" = 1'-0"

5 ENTRY TRUSS CONN DETAIL 4

SF210 / SF210 SCALE: 1 1/2" = 1'-0"

NOTES

1. CLT ROOF DECK NOT SHOWN FOR CLARITY.
2. REFER TO DETAIL 2/SF210 FOR ITEMS NOT CALLED OUT IN THIS DETAIL.
3. CUT THE 8.5x24.75 GLU-LAM EDGE BEAM, SLOPE OF EDGE BEAM TO MATCH ROOF SLOPE.
4. 8.5x24.75 EDGE BEAM NOT SHOWN. SET BEAM ON THE 3/8"x4"x7" HORIZONTAL PLATE AND 3/8"x10" VERTICAL KNIFE PLATE.

6 ENTRY TRUSS CONN DETAIL 5

SF105, SF603 / SF210 SCALE: 1 1/2" = 1'-0"

GRAPHIC SCALES

1-1/2"=1'-0" (1' 8" 4" 0 1')

1/4"=1'-0" (4' 2' 0 4' 8')

CHECK GRAPHIC SCALES BEFORE USING

NO.	DATE	DESCRIPTION	BY
		REVISIONS	
		DRAWN BY: MJC	
		CHECK BY: DNM	
		DATE 01/29/2025	

STATE OF MAINE · DAVID N. MARTIN · No. 9622 · LICENSED PROFESSIONAL ENGINEER

DEPARTMENT OF INLAND FISHERIES & WILDLIFE

TITLE: NEW OFFICE HEADQUARTERS

LOCATION: AUGUSTA, ME

TITLE THIS DWG: ENTRY TRUSS PROFILE AND DETAILS

OAK POINT ASSOCIATES

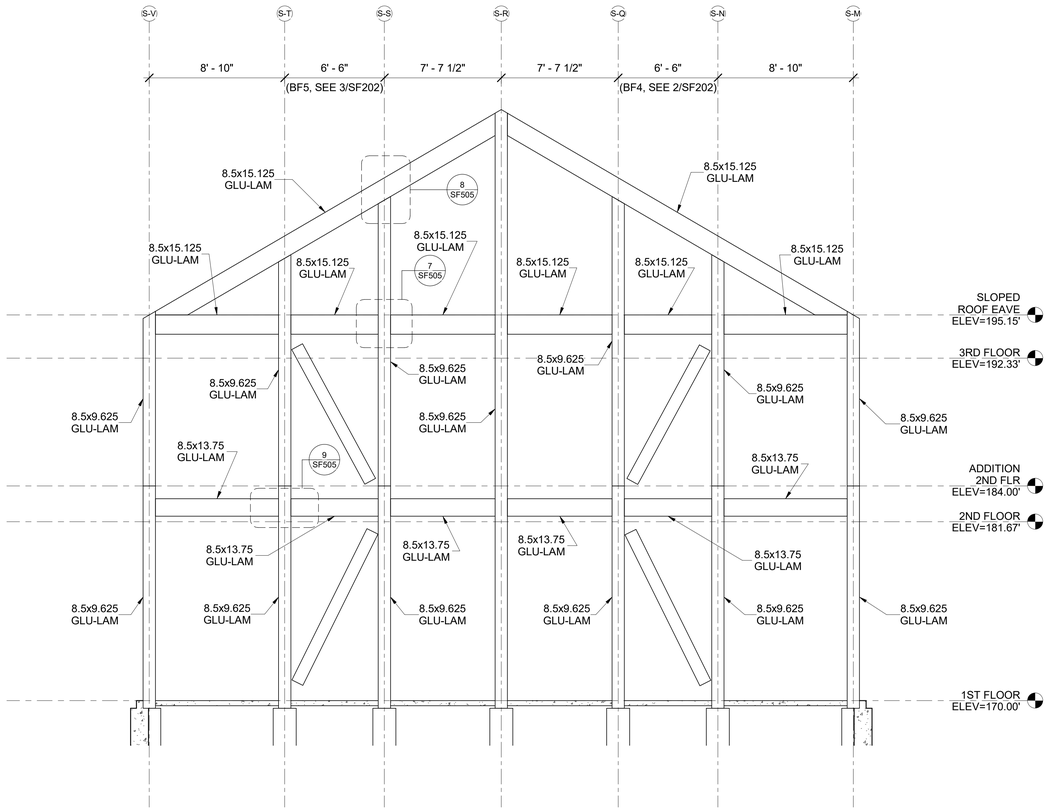
ARCHITECTURE ■ ENGINEERING ■ PLANNING

231 Main Street, Biddeford, Maine 04005 207.283.0193

DRAWING NO. SF210

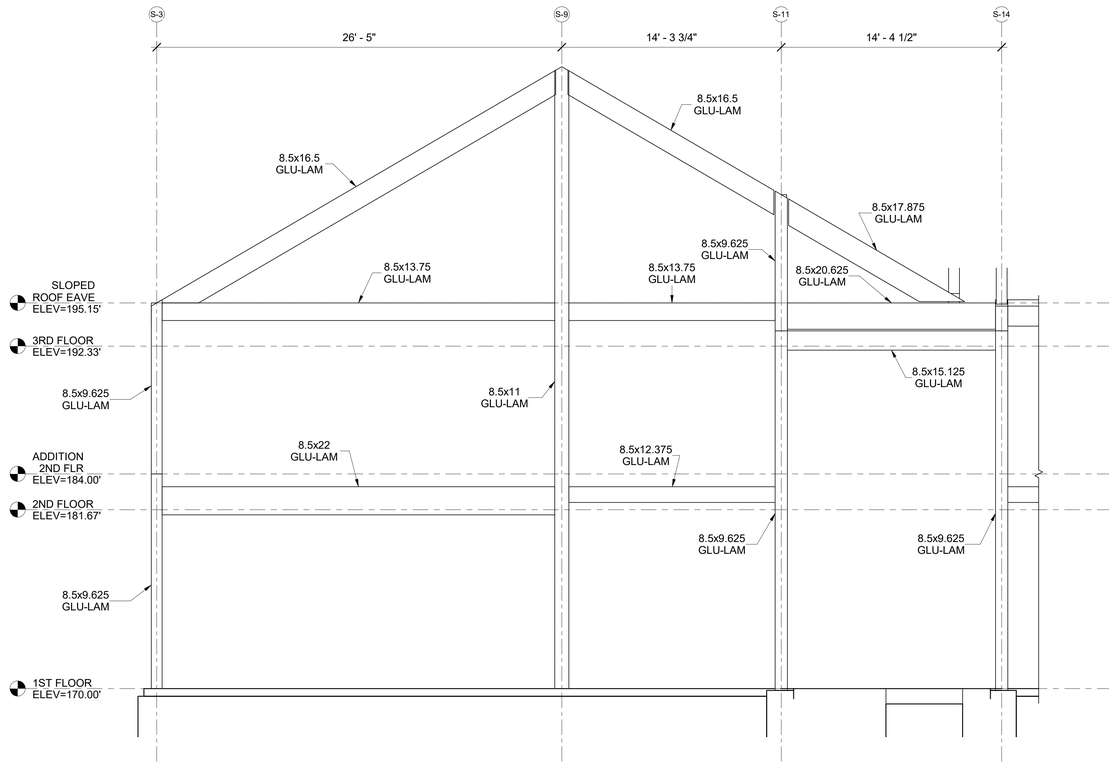
SHEET NO. 82 OF 239

1/29/2025 1:42:28 PM
C:\Users\Matt\Documents\22205.04-IF&W-STRUCTURAL_v22_mclemons3RMZ5.rvt



1 SF211 **GLU-LAM FRAMING ELEVATION AT COL LINE S-17**

SF105 SCALE: 1/4" = 1'-0"



2 SF211 **GLU-LAM FRAMING ELEVATION AT COL LINE S-V**

SF105 SCALE: 1/4" = 1'-0"

GRAPHIC SCALE

4' 2' 0 4' 8'

1/4"=1'-0"

CHECK GRAPHIC SCALE BEFORE USING

NO.	DATE	DESCRIPTION	BY
		REVISIONS	

STATE OF MAINE — DAVID N. MARTIN — No. 5622 — LICENSED PROFESSIONAL ENGINEER

DRAWN BY: MJC
CHECK BY: DNM
NO.
DATE 01/29/2025

DEPARTMENT OF INLAND FISHERIES & WILDLIFE

TITLE NEW OFFICE HEADQUARTERS

LOCATION AUGUSTA, ME

TITLE THIS DWG. GLU-LAM FRAMING ELEVATIONS

OAK POINT ASSOCIATES

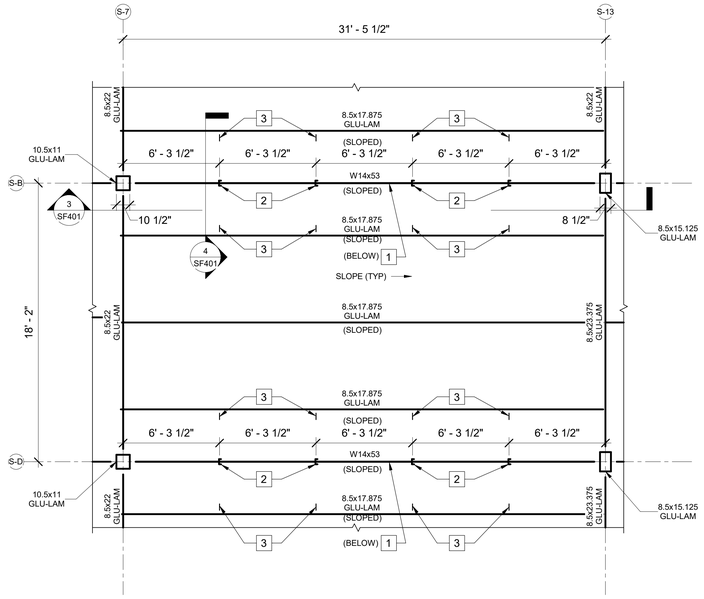
ARCHITECTURE ■ ENGINEERING ■ PLANNING

231 Main Street, Biddeford, Maine 04005 207.283.0193

DRAWING NO. SF211

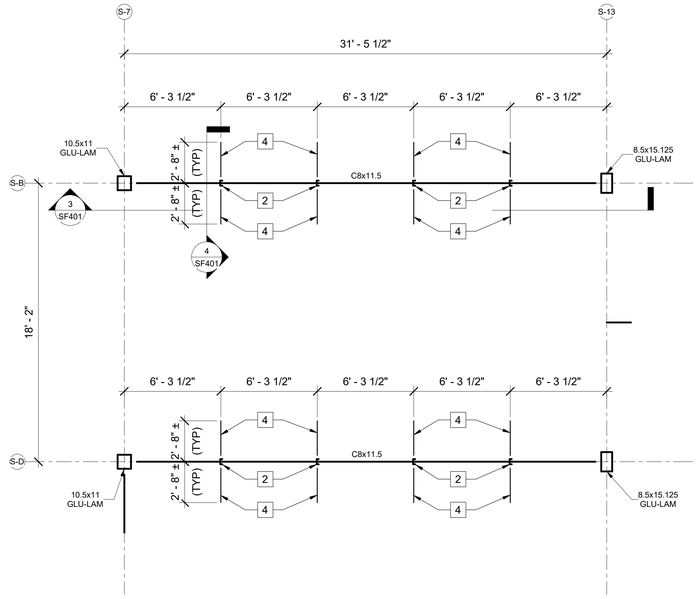
SHEET NO. 83 OF 239

1/28/2025 1:42:29 PM
C:\Users\Matt\Documents\22205.04-IF&W-STRUCTURAL_v22_mclemons3RMZ5.rvt



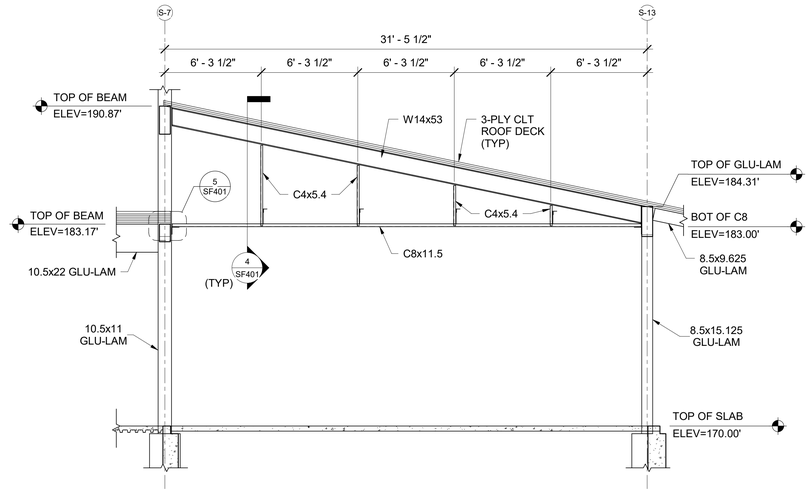
1 SF401 ENLARGED PARTIAL ROOF FRAMING PLAN AT OPERABLE PARTITION
SF103 SCALE: 1/4" = 1'-0"

PLAN NORTH

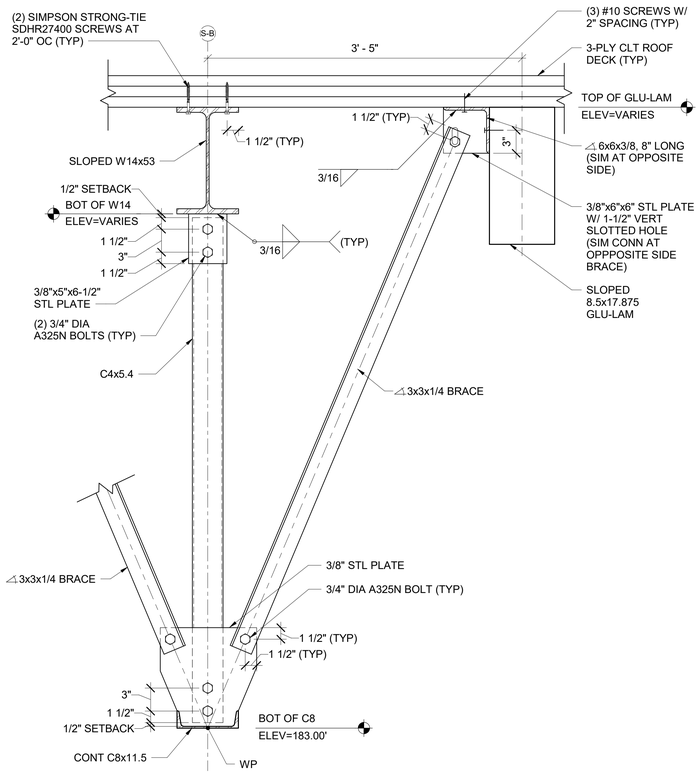


2 SF401 OPERABLE PARTITION SUPPORT FRAMING PLAN
SF401 SCALE: 1/4" = 1'-0"

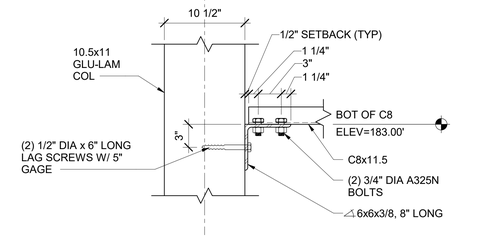
PLAN NORTH



3 SF401 OPERABLE PARTITION HANGER/BRACING ELEVATION
SF401 SCALE: 1/4" = 1'-0"



4 SF401 OPERABLE PARTITION HANGER/BRACE DETAIL
SF401 SCALE: 1 1/2" = 1'-0"



5 SF401 TYP C8x11.5 TO 10.5x11 GLU-LAM COL CONN DETAIL
SF401 SCALE: 1 1/2" = 1'-0"

GENERAL NOTES (THIS SHEET ONLY)

1. COORDINATE ATTACHMENT OF OPERABLE PARTITION TO C8x11.5 WITH OPERABLE PARTITION MANUFACTURER. PRIOR TO FABRICATION OF STEEL, SUBMIT OPERABLE PARTITION LOADING INFORMATION FOR REVIEW AND COORDINATION WITH DESIGN LOADING.
2. ESTIMATED MAXIMUM DEFLECTION AT C8x11.5 IS 0.88 INCHES.

KEYNOTES (THIS SHEET ONLY)

1 C8x11.5. SEE 2/SF401.

2 C4x5.4 HANGER. SEE DETAIL 4/SF401.

3 3x3x1/4 DIAGONAL BRACE CONNECTION TO CLT ROOF PANEL. SEE DETAIL 4/SF401.

4 3x3x1/4 DIAGONAL BRACE. SEE DETAIL 4/SF401.

GRAPHIC SCALES

1-1/2"=1'-0" — 1' 8" 4" 0 1'

1/4"=1'-0" — 4' 2' 0 4' 8'

CHECK GRAPHIC SCALES BEFORE USING

NO.	DATE	DESCRIPTION	BY
		REVISIONS	

DRAWN BY: MJC
CHECK BY: DNM
NO.
DATE 01/29/2025

STATE OF MAINE — DAVID N. MARTIN — No. 14029 — LICENSED PROFESSIONAL ENGINEER

DEPARTMENT OF INLAND FISHERIES & WILDLIFE

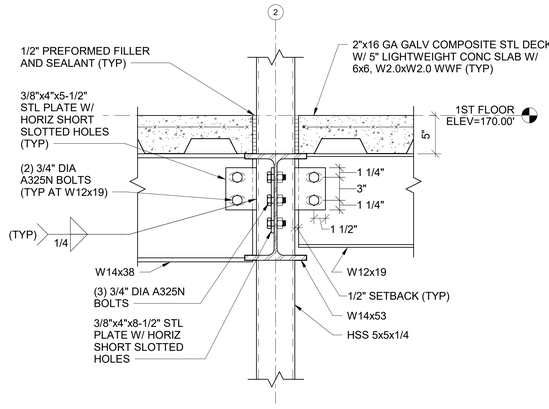
TITLE: NEW OFFICE HEADQUARTERS
LOCATION: AUGUSTA, ME

TITLE THIS DWG: ENLARGED OPERABLE PARTITION SUPPORT FRAMING PLANS AND DETAILS

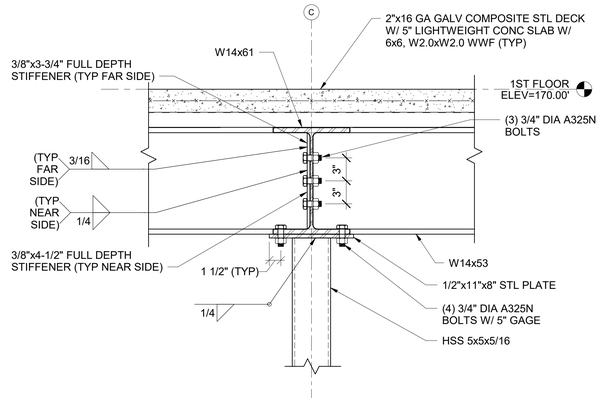
OAK POINT ASSOCIATES
ARCHITECTURE ■ ENGINEERING ■ PLANNING
231 Main Street, Biddeford, Maine 04005 207.283.0193

DRAWING NO. SF401
SHEET NO. 84 OF 239

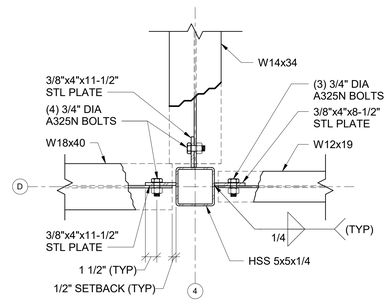
1/28/2025 1:46:49 PM
C:\Users\Matt\Documents\22205.04-IF&W-STRUCTURAL_v22_mclemons3RMZ5.rvt



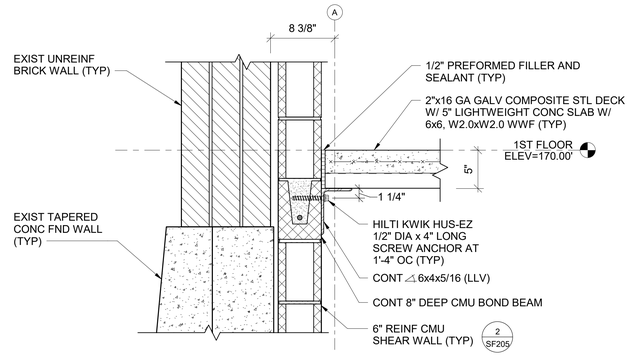
1 W12x19/W14x53 TO HSS 5x5x1/4 CONN DETAIL
SF101 SF501 SCALE: 1 1/2" = 1'-0"



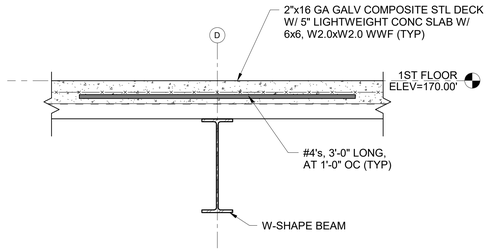
2 W14x53/W14x61 TO HSS 5x5x5/16 CONN DETAIL
SF101, SF602 SF501 SCALE: 1 1/2" = 1'-0"



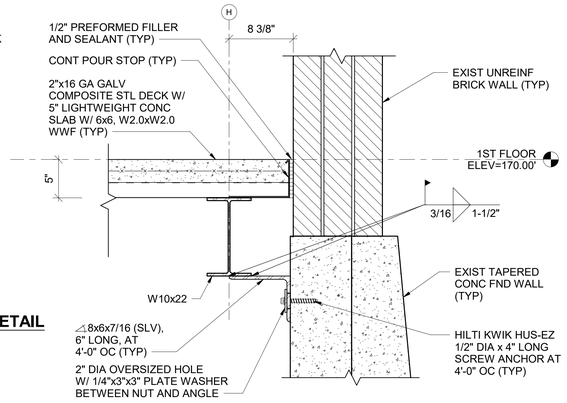
3 W18x40/W12x19/W14x53 TO HSS 5x5x1/4 CONN DETAIL
SF101 SF501 SCALE: 1 1/2" = 1'-0"



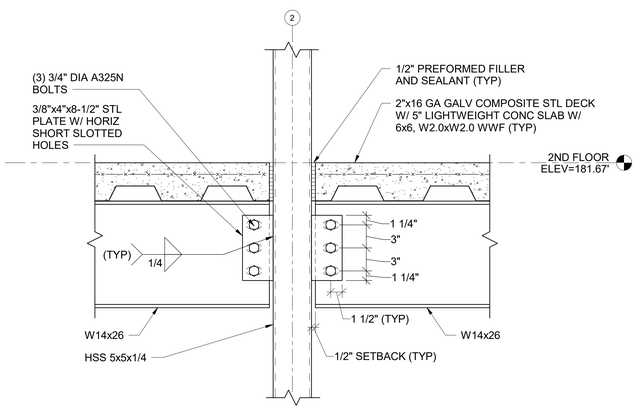
4 COMPOSITE STL DECK TO MASONRY WALL CONN DETAIL AT 1ST FLOOR
SF101 SF501 SCALE: 1 1/2" = 1'-0"



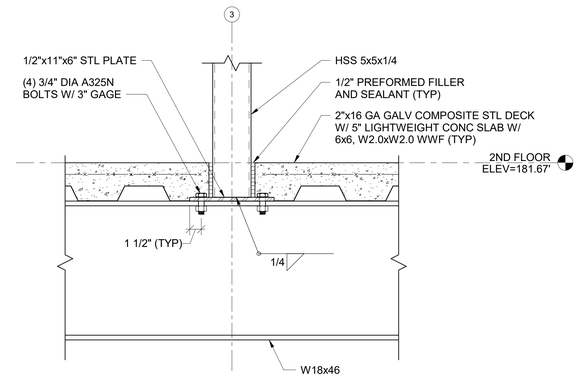
5 TYP W-SHAPE BEAM TO COMPOSITE STL DECK CONN DETAIL
SF101, SF102, SF103, SF104 SF501 SCALE: 1 1/2" = 1'-0"



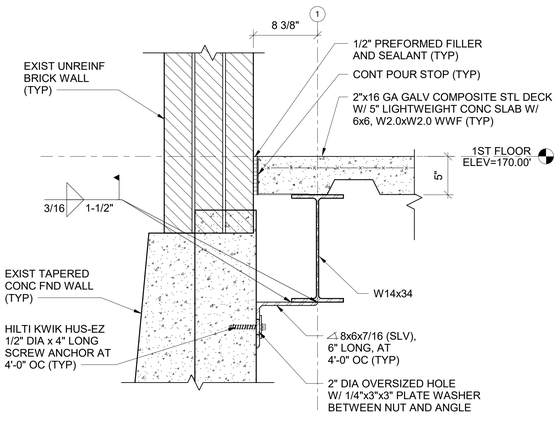
6 W10x22 CONN DETAIL AT EXIST FND WALL
SF101 SF501 SCALE: 1 1/2" = 1'-0"



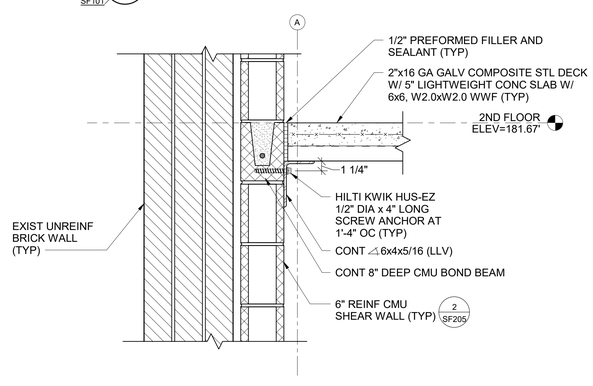
7 W14x26 TO HSS 5x5x1/4 CONN DETAIL
SF102, SF103, SF104 SF501 SCALE: 1 1/2" = 1'-0"



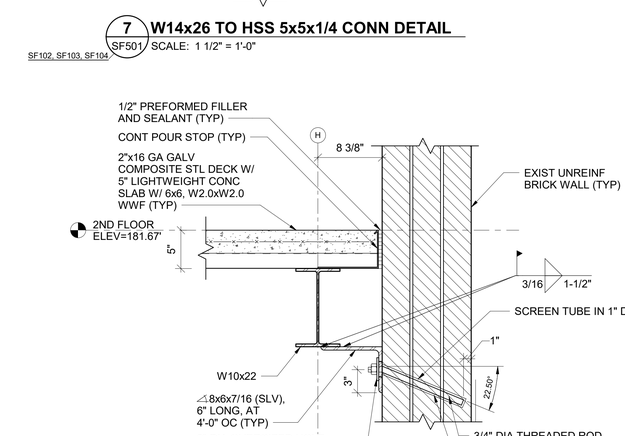
8 HSS 5x5x1/4 TO W18X46 CONN DETAIL
SF102, SF602 SF501 SCALE: 1 1/2" = 1'-0"



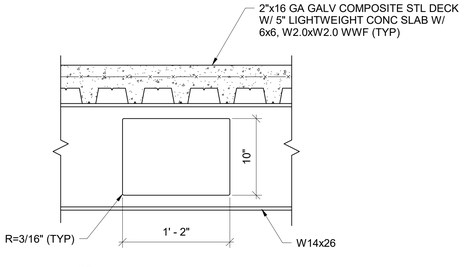
9 W14x34 CONN DETAIL AT EXIST FND WALL
SF101 SF501 SCALE: 1 1/2" = 1'-0"



10 COMPOSITE STL DECK TO MASONRY WALL CONN DETAIL AT 2ND FLOOR
SF102, SF103, SF104 SF501 SCALE: 1 1/2" = 1'-0"

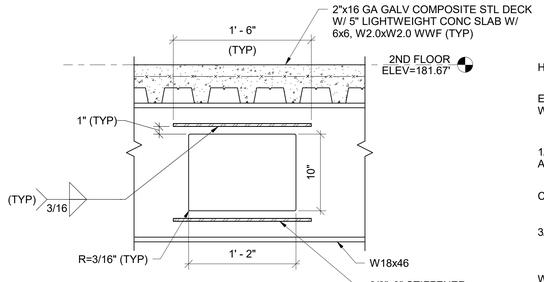


11 TYP W10x22 TO EXIST BRICK WALL CONN DETAIL
SF102, SF103, SF104 SF501 SCALE: 1 1/2" = 1'-0"



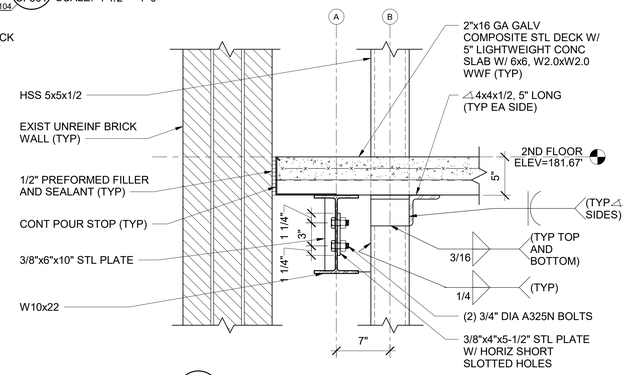
NOTE
LOCATE AT CENTER OF BEAM WEB.

12 BEAM WEB PENETRATION 1
SF102, SF103, SF104 SF501 SCALE: 1 1/2" = 1'-0"



NOTE
LOCATE AT CENTER OF BEAM WEB.

13 BEAM WEB PENETRATION 2
SF102 SF501 SCALE: 1 1/2" = 1'-0"



14 W10x22 TO HSS 5x5x1/2 CONN DETAIL
SF102, SF103, SF104 SF501 SCALE: 1 1/2" = 1'-0"

GRAPHIC SCALE
1-1/2"=1'-0" 1' 8" 4" 0 1'
CHECK GRAPHIC SCALE BEFORE USING

NO.	DATE	DESCRIPTION	BY
		REVISIONS	

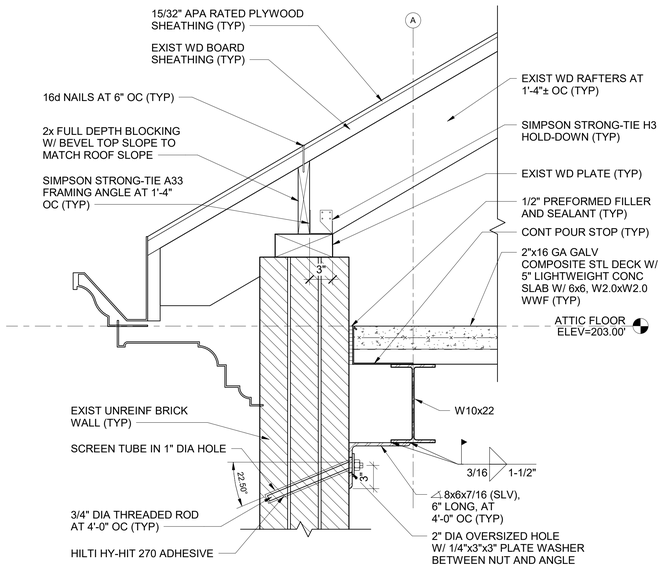
STATE OF MAINE — DAVID N. MARTIN — No. 5622 — LICENSED PROFESSIONAL ENGINEER

DRAWN BY: MJC
CHECK BY: DNM
NO.
DATE 01/29/2025

DEPARTMENT OF INLAND FISHERIES & WILDLIFE
TITLE: NEW OFFICE HEADQUARTERS
LOCATION: AUGUSTA, ME
TITLE THIS DWG: STRUCTURAL DETAILS 1
DRAWING NO. SF501
SHEET NO. 85 OF 239

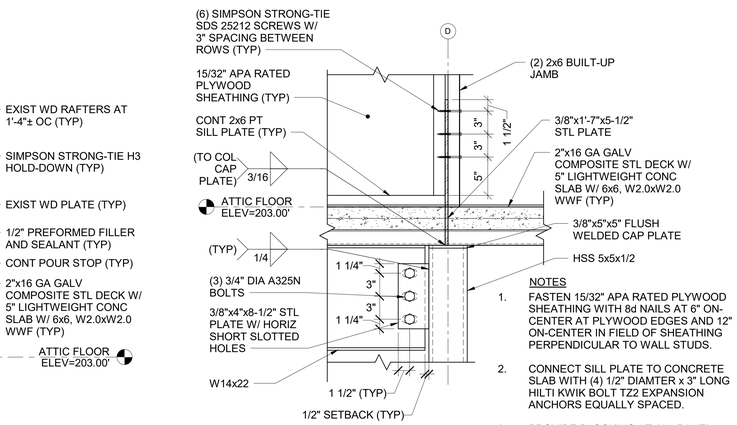
OAK POINT ASSOCIATES
ARCHITECTURE ■ ENGINEERING ■ PLANNING
231 Main Street, Biddeford, Maine 04005 207.283.0193

1/28/2025 1:46:54 PM
C:\Users\Matt\Documents\22205.04-IF&W-STRUCTURAL_v22_mdemons3RMZ5.rvt



1 EXIST ATTIC WALL SECTION

SF105, SF502 — SF502 — SCALE: 1 1/2" = 1'-0"

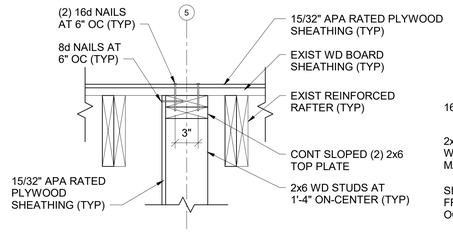


NOTES

1. FASTEN 15/32" APA RATED PLYWOOD SHEATHING WITH 8d NAILS AT 6" ON-CENTER AT PLYWOOD EDGES AND 12" ON-CENTER IN FIELD OF SHEATHING PERPENDICULAR TO WALL STUDS.
2. CONNECT SILL PLATE TO CONCRETE SLAB WITH (4) 1/2" DIAMTER x 3" LONG HILTI KWIK BOLT TZ2 EXPANSION ANCHORS EQUALLY SPACED.
3. PROVIDE BLOCKING AT ALL PANEL EDGES.

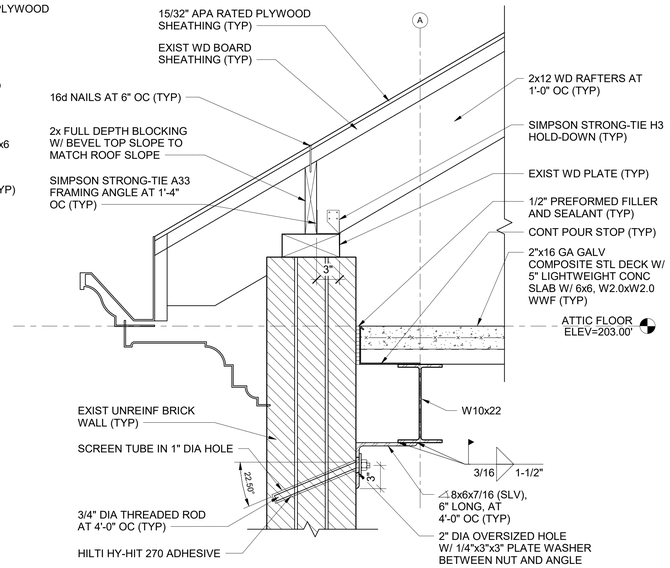
2 WOOD SHEAR WALL CONN DETAIL 1

SF201, SF602 — SF502 — SCALE: 1 1/2" = 1'-0"



3 WOOD SHEAR WALL CONN DETAIL 2

SF201 — SF502 — SCALE: 1 1/2" = 1'-0"



4 2x12 RAFTER CONN AT EXIST ATTIC

SF104, SF105 — SF502 — SCALE: 1 1/2" = 1'-0"

NOTES

1. USE SIMILAR CONNECTION AT EXISTING 2x10± RAFTERS.
2. LOCATE AT SAME HEIGHT AS EXISITNG COLLAR TIES.

5 2x8 COLLAR TIE DETAIL

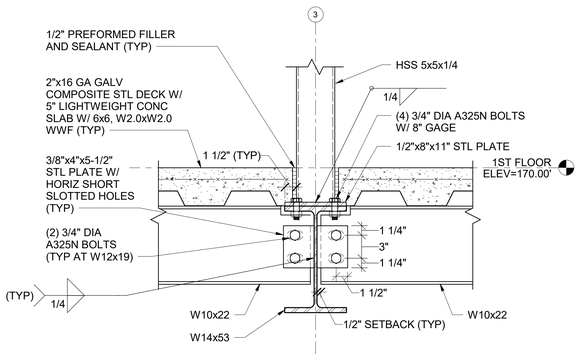
SF105 — SF502 — SCALE: 1 1/2" = 1'-0"

NOTES

1. REMOVE EXISITNG BRICK AS REQUIRED TO MAKE BEAM POCKET.
2. COORDINATE INSTALLATION WITH APPROVED TEMPORARY SHORING PLAN.
3. GROUT POCKET SOLID AFTER BEAM INSTALLATION.
4. PROVIDE 8" MINIMUM END BEARING.
5. SEE DETAIL 1/SF502 FOR BLOCKING AND ANCHORS AT EXISTNG WOOD RAFTERS TO EXISTING SILL PLATE CONNECTION.

6 W8x24 BEAM BEARING PLATE DETAIL

SF104 — SF502 — SCALE: 1 1/2" = 1'-0"

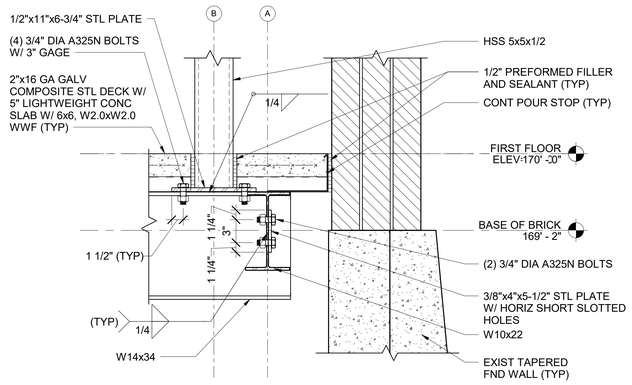


NOTES

1. COPE W10x22 AS REQUIRED.
2. USE SIMILAR CONNECTION AT W14x34.
3. USE SIMILAR CONNECTION AT SECOND FLOOR, THIRD FLOOR, AND ATTIC, EXCEPT HSS 5x5x1/4 COLUMN IS NOT PRESENT.

8 W10x22 LATERAL FORCE COLLECTOR CONN DETAIL

SF101, SF102, SF103, SF104 — SF502 — SCALE: 1 1/2" = 1'-0"



9 HSS 5x5x1/2/W10x22 TO W14x34 CONN DETAIL

SF101, SF602 — SF502 — SCALE: 1 1/2" = 1'-0"

NOTE
COPE W14x34 AS REQUIRED.

7 HSS 5x5x3/8/HSS 5x5x1/4 TO W14x38 CONN DETAIL

SF101, SF602 — SF502 — SCALE: 1 1/2" = 1'-0"

GRAPHIC SCALE

1-1/2"=1'-0" — 1' 8" 4" 0 1'

CHECK GRAPHIC SCALE BEFORE USING

NO.	DATE	DESCRIPTION	BY
		REVISIONS	

STATE OF MAINE — DAVID N. MARTIN — No. 5623 — LICENSED PROFESSIONAL ENGINEER

DRAWN BY: MJC
CHECK BY: DNM
DATE 01/29/2025

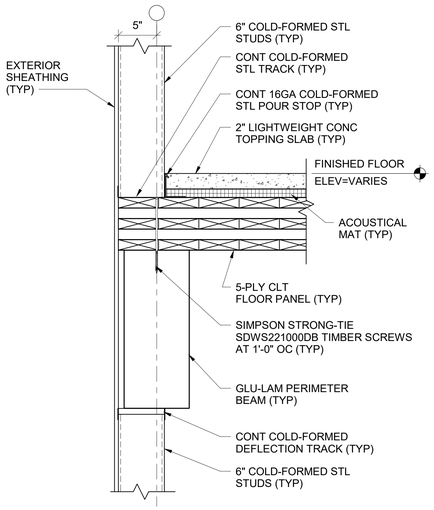
DEPARTMENT OF INLAND FISHERIES & WILDLIFE

TITLE: NEW OFFICE HEADQUARTERS
LOCATION: AUGUSTA, ME
TITLE THIS DWG.: STRUCTURAL DETAILS 2

OAK POINT ASSOCIATES
ARCHITECTURE ■ ENGINEERING ■ PLANNING
231 Main Street, Biddeford, Maine 04005 207.283.0193

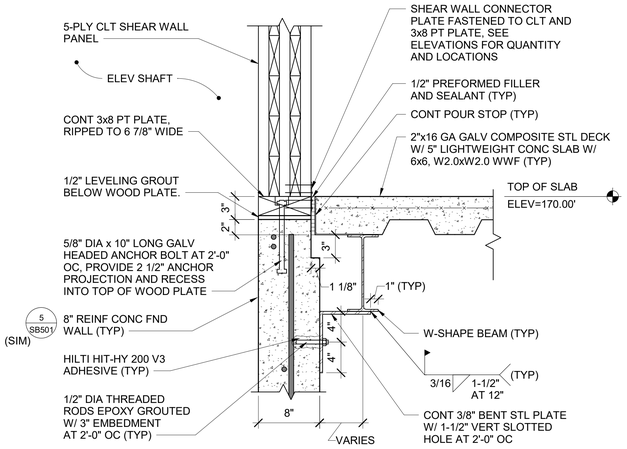
DRAWING NO. SF502
SHEET NO. 86 OF 239

1/28/2025 1:46:57 PM
C:\Users\Matt\Documents\22205.04-IF&W-STRUCTURAL_v22_mclemons3RMZ5.rvt



1 TYP PERIMETER CLT FLOOR PANEL DETAIL

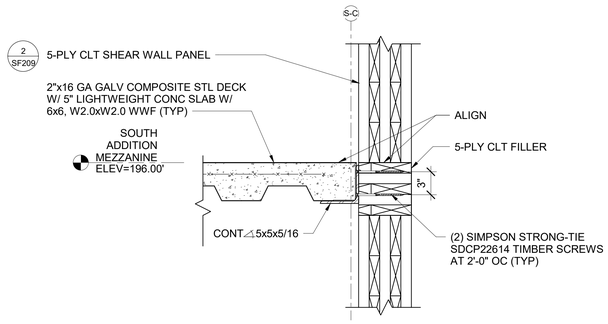
SF102 — SF503 SCALE: 1 1/2" = 1'-0"



NOTE
COORDINATE HORIZONTAL LEG LENGTH OF BENT STEEL PLATE WITH BEAM LOCATION.

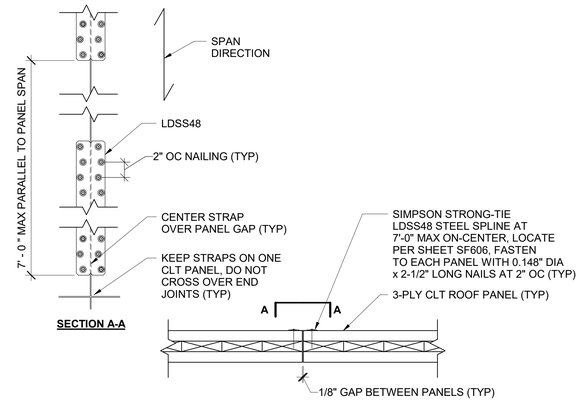
2 BENT PLATE TO REINF CONC FND WALL CONN DETAIL

SF101 — SF503 SCALE: 1 1/2" = 1'-0"



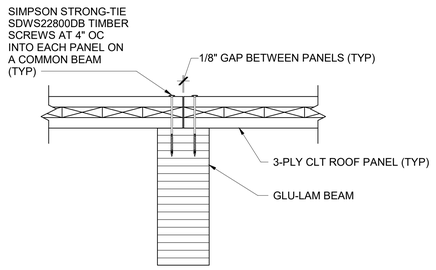
3 CONC SLAB TO CLT PANEL CONN DETAIL

SF103, SF209 — SF503 SCALE: 1 1/2" = 1'-0"



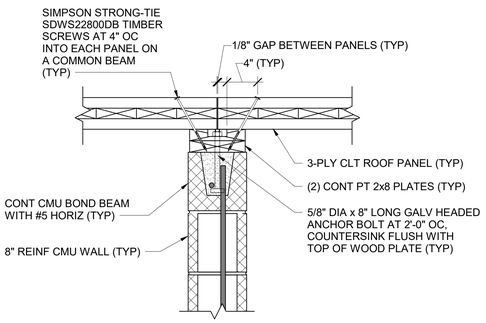
4 TYP CLT ROOF PANEL SPLINES PARALLEL TO PANEL SPAN

SF606 — SF503 SCALE: 1 1/2" = 1'-0"



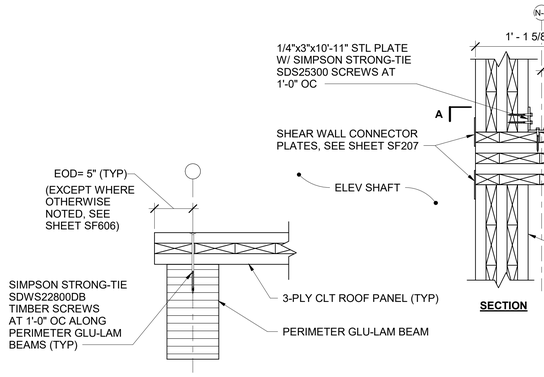
5 TYP CLT ROOF PANEL JOINT OVER SHARED BEAM

SF606 — SF503 SCALE: 1 1/2" = 1'-0"



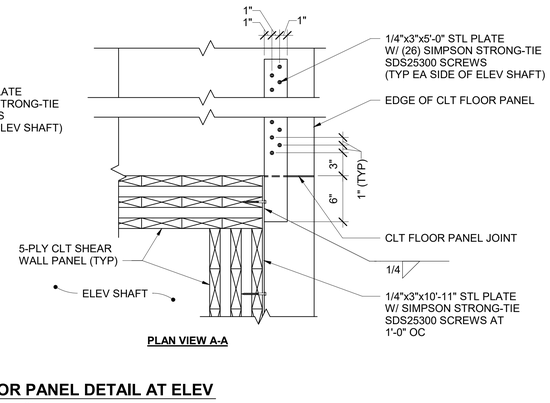
6 TYP CLT ROOF PANEL JOINT OVER SHARED MASONRY WALL

SF606 — SF503 SCALE: 1 1/2" = 1'-0"



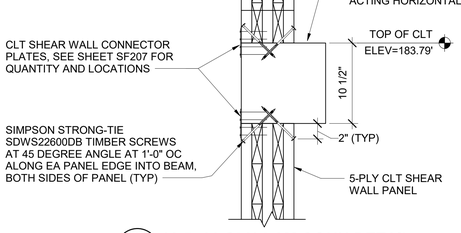
7 TYP PERIMETER GLU-LAM BEAM TO CLT ROOF PANEL CONN DETAIL

SF606 — SF503 SCALE: 1 1/2" = 1'-0"



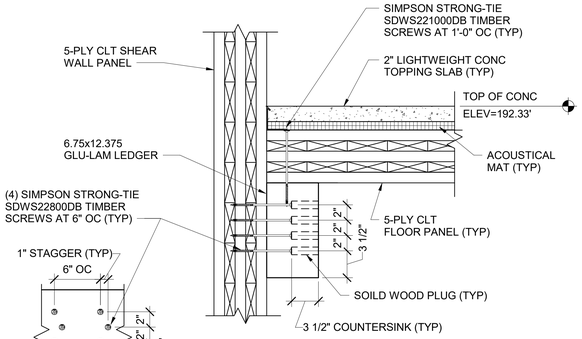
8 CLT FLOOR PANEL DETAIL AT ELEV

SF605 — SF503 SCALE: 1 1/2" = 1'-0"



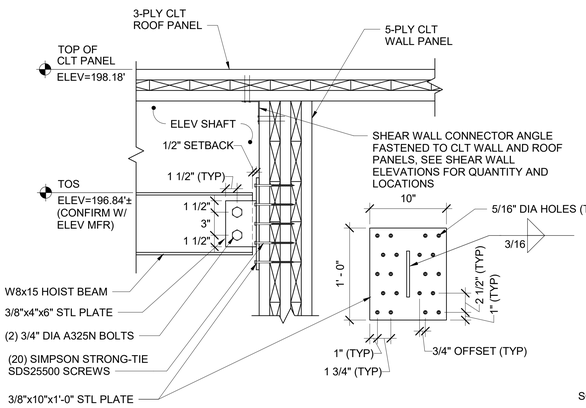
9 10.5x11 GLU-LAM CONN DETAIL

SF102 — SF503 SCALE: 1 1/2" = 1'-0"



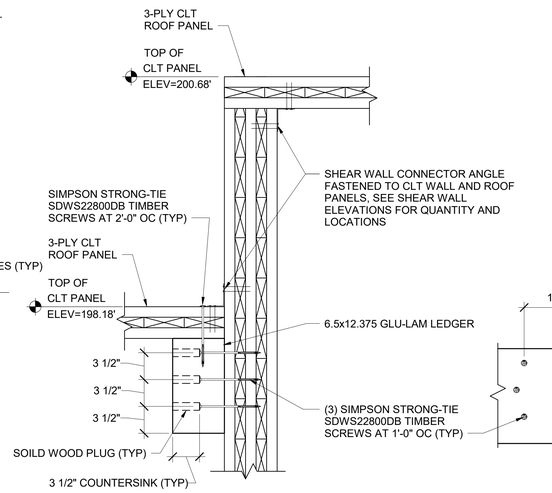
10 6.75x12.375 GLU-LAM LEDGER DETAIL 1

SF103 — SF503 SCALE: 1 1/2" = 1'-0"



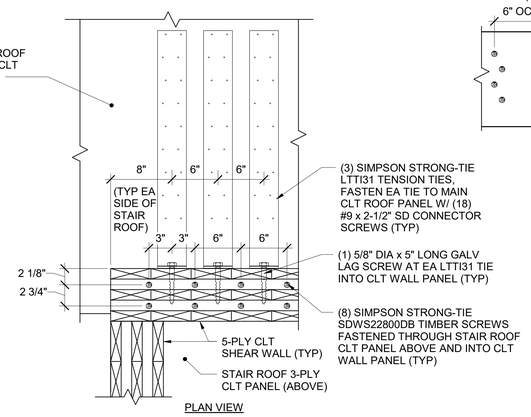
11 W8x15 HOIST BEAM TO CLT WALL PANEL CONN DETAIL

SF105 — SF503 SCALE: 1 1/2" = 1'-0"



12 6.75x12.375 GLU-LAM LEDGER DETAIL 2

SF207 — SF503 SCALE: 1 1/2" = 1'-0"



PLAN VIEW

13 STAIR ROOF TENSION TIE CONN DETAIL

SF606 — SF503 SCALE: 1 1/2" = 1'-0"

GRAPHIC SCALE
1-1/2"=1'-0"
1' 8" 4" 0 1'

CHECK GRAPHIC SCALE BEFORE USING

NO.	DATE	DESCRIPTION	BY
		REVISIONS	

STATE OF MAINE — DAVID N. MARTIN — No. 5633 — LICENSED PROFESSIONAL ENGINEER

DRAWN BY: MJC
CHECK BY: DNM
DATE 01/29/2025

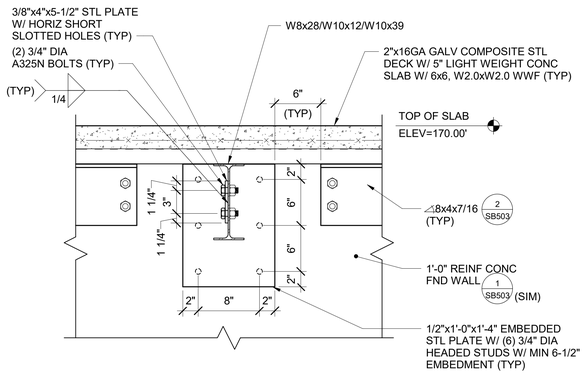
DEPARTMENT OF INLAND FISHERIES & WILDLIFE

TITLE: NEW OFFICE HEADQUARTERS
LOCATION: AUGUSTA, ME
TITLE THIS DWG: STRUCTURAL DETAILS 3

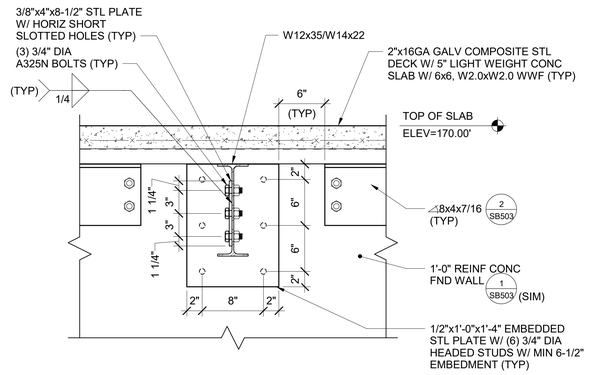
OAK POINT ASSOCIATES
ARCHITECTURE ■ ENGINEERING ■ PLANNING
231 Main Street, Biddeford, Maine 04005 207.283.0193

DRAWING NO. SF503
SHEET NO. 87 OF 239

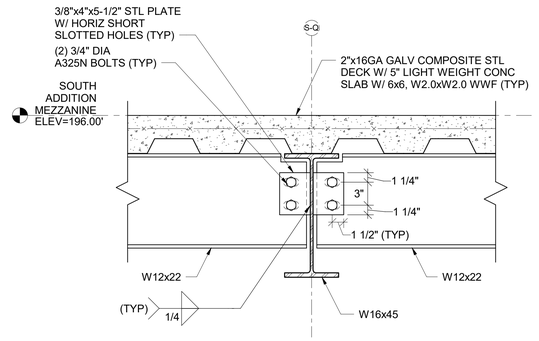
1/28/2025 1:46:59 PM
C:\Users\Matt\Documents\22205.04-IF&W-STRUCTURAL_v22_mclemons3RMZ5.rvt



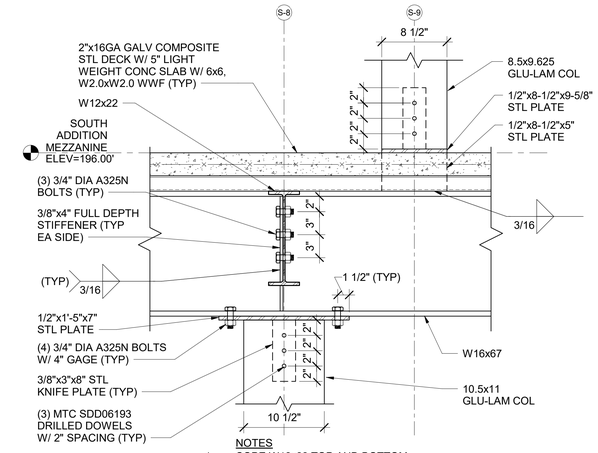
1 W8x28/W10x12/W10x39 EMBEDDED STEEL PLATE DETAIL
SF101 SF504 SCALE: 1 1/2" = 1'-0"



2 W12x35/W14x22 EMBEDDED STEEL PLATE DETAIL
SF101 SF504 SCALE: 1 1/2" = 1'-0"

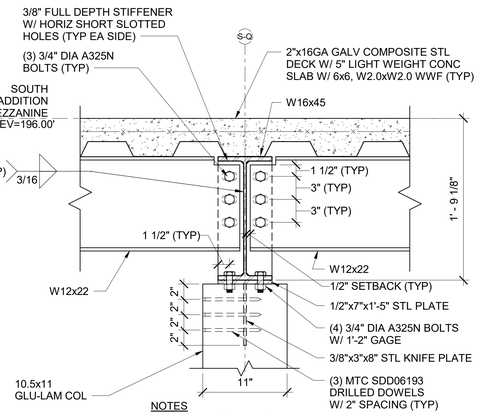


3 W12x22 TO W16x45 CONN DETAIL
SF103 SF504 SCALE: 1 1/2" = 1'-0"



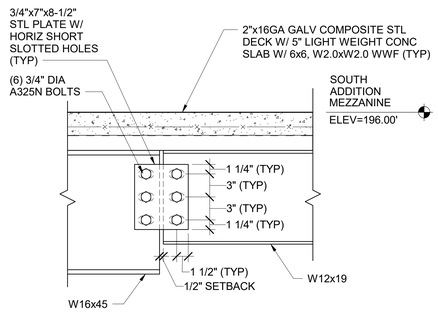
NOTES
1. COPE W12x22 TOP AND BOTTOM.
2. USE SIMILAR DETAIL AT COLUMN LINES S-6/S-X AND S-6/S-Y.
3. PROVIDE HORIZONTAL SHORT SLOTTED HOLES AT W12x22 CONNECTION.

4 W12x22 TO W16x67 CONN DETAIL
SF103, SF602, SF603 SF504 SCALE: 1 1/2" = 1'-0"



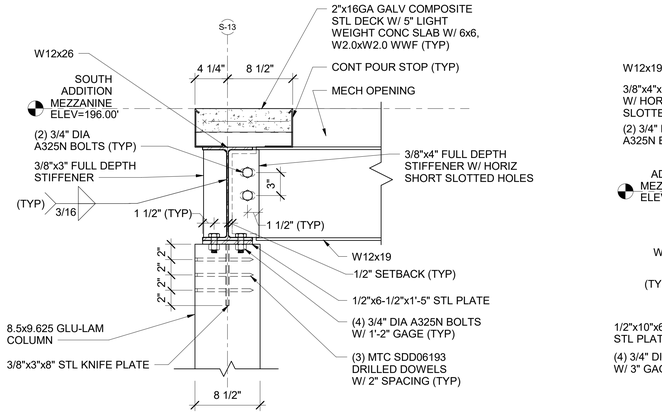
NOTES
1. SEE DETAIL 6/SF504 FOR W12x19 TO W16x45 SPLICE.
2. COPE W12x22'S TOP AND BOTTOM.

5 W12x22/W16x45 TO GLU-LAM COL CONN DETAIL
SF103, SF603 SF504 SCALE: 1 1/2" = 1'-0"

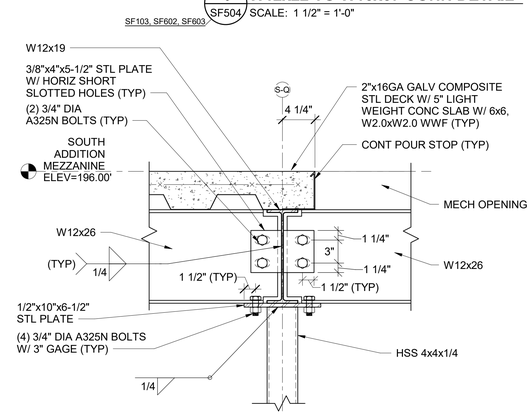


NOTE
USE AT SPLCE OF W12x19 TO W14x34.

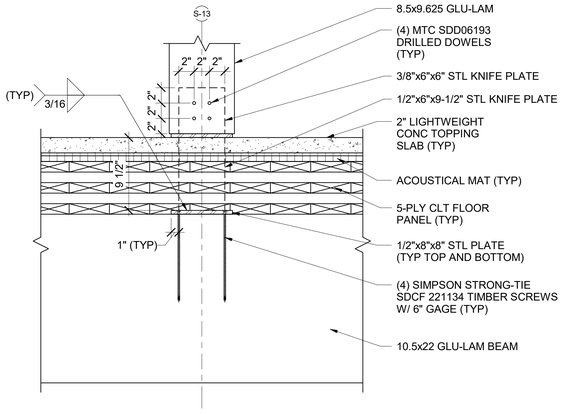
6 W12x19 TO W16x45 BEAM SPLICE DETAIL
SF103, SF504 SF504 SCALE: 1 1/2" = 1'-0"



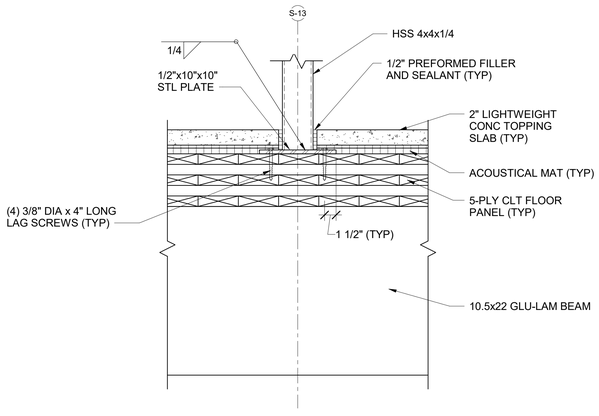
7 W12x19 TO W12x26 CONN DETAIL
SF103, SF603 SF504 SCALE: 1 1/2" = 1'-0"



8 W12x26/W12x19 TO HSS 4x4x1/4 COL CONN DETAIL
SF103, SF603 SF504 SCALE: 1 1/2" = 1'-0"



9 8.5x9.625 GLU-LAM TO 10.5x22 GLU-LAM CONN DETAIL
SF102, SF603 SF504 SCALE: 1 1/2" = 1'-0"



10 HSS 4x4x1/4 TO 10.5x22 GLU-LAM CONN DETAIL
SF102, SF603 SF504 SCALE: 1 1/2" = 1'-0"

GRAPHIC SCALE
1-1/2"=1'-0" 1' 8" 4" 0 1'
CHECK GRAPHIC SCALE BEFORE USING

NO.	DATE	DESCRIPTION	BY
		REVISIONS	

DRAWN BY: MJC
CHECK BY: DNM
DATE 01/29/2025

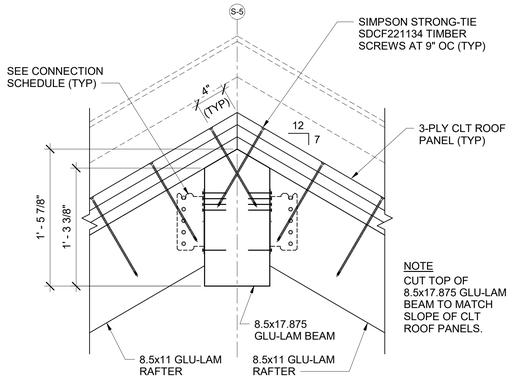
STATE OF MAINE · DAVID N. MARTIN · No. 14624 · LICENSED · PROFESSIONAL ENGINEER

DEPARTMENT OF INLAND FISHERIES & WILDLIFE
TITLE NEW OFFICE HEADQUARTERS
LOCATION AUGUSTA, ME
TITLE THIS DWG. STRUCTURAL DETAILS 4

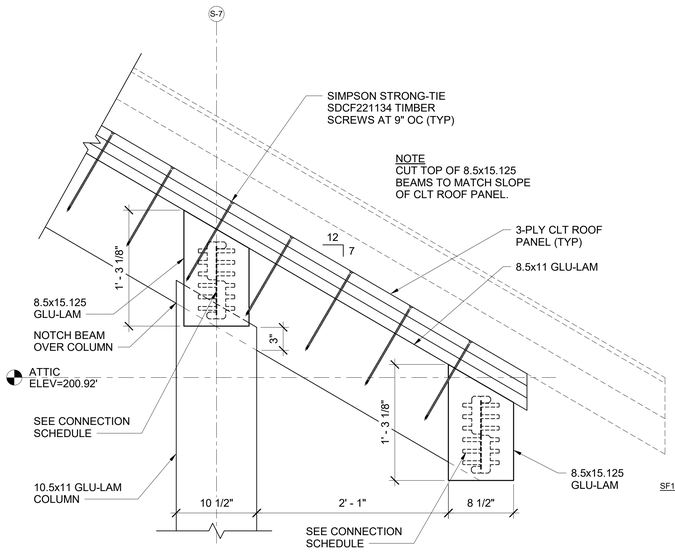
OAK POINT ASSOCIATES
ARCHITECTURE ■ ENGINEERING ■ PLANNING
231 Main Street, Biddeford, Maine 04005 207.283.0193

DRAWING NO. SF504
SHEET NO. 88 OF 239

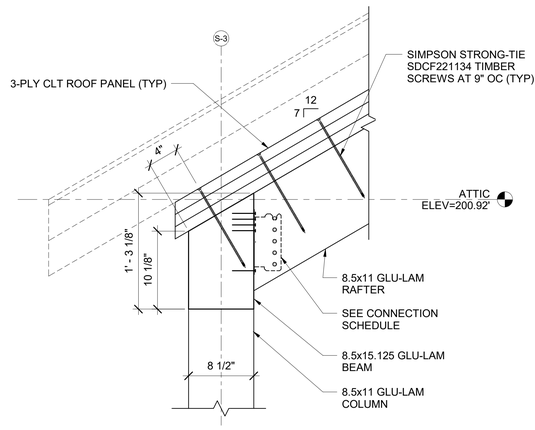
1/28/2025 1:47:02 PM
C:\Users\MattDocuments\22205.04-IF&W-STRUCTURAL_v22_mclemons3RMZ5.rvt



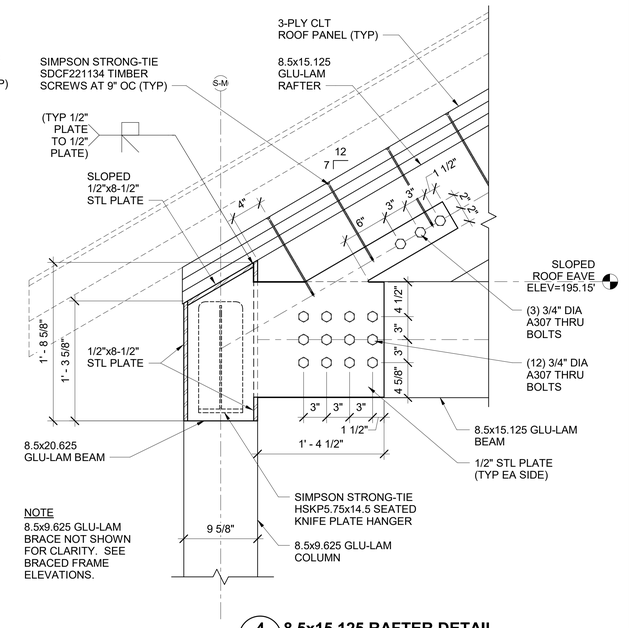
1 8.5x11 GLU-LAM TO 8.5x17.875 GLU-LAM CONN AT RIDGE
SF505 SCALE: 1 1/2" = 1'-0"
SF105



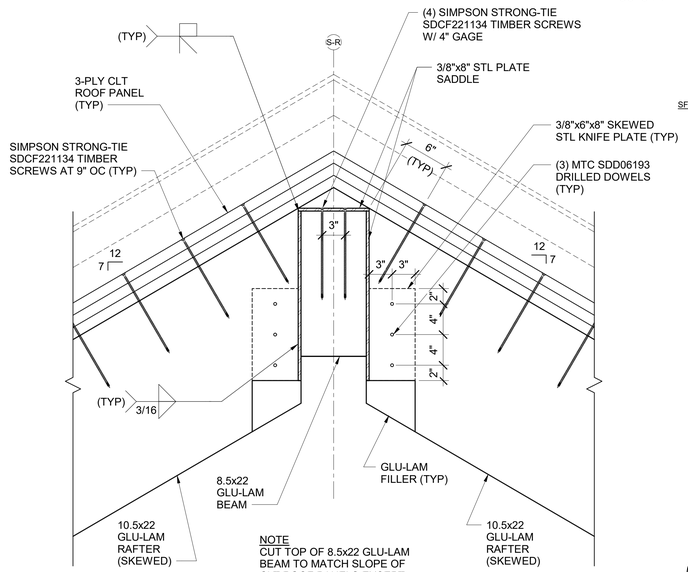
2 8.5x11 GLU-LAM DETAIL AT OVERHANG
SF505 SCALE: 1 1/2" = 1'-0"
SF105, SF603



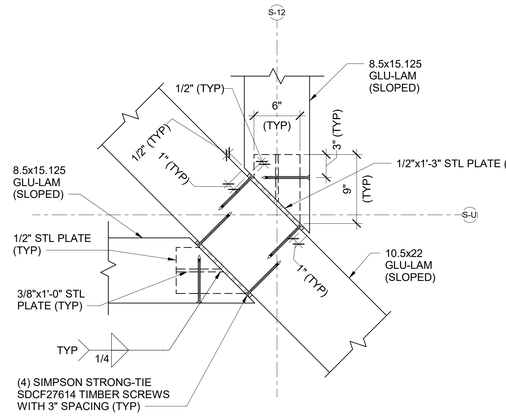
3 8.5x11 GLU-LAM RAFTER TO 8.5x15.125 CONN DETAIL
SF505 SCALE: 1 1/2" = 1'-0"
SF105, SF602, SF603



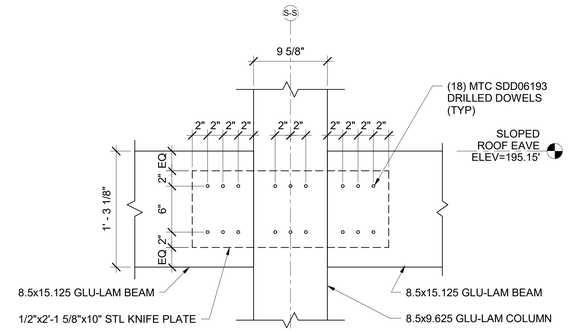
4 8.5x15.125 RAFTER DETAIL
SF505 SCALE: 1 1/2" = 1'-0"
SF105, SF202, SF603



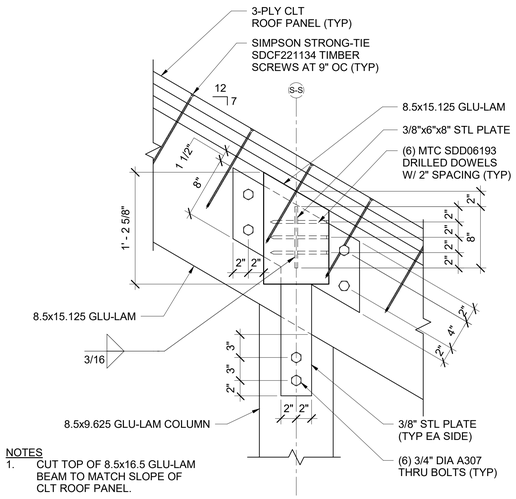
5 10.5x22 GLU-LAM HIP RAFTER TO 8.5x22 GLU-LAM CONN
SF505 SCALE: 1 1/2" = 1'-0"
SF105



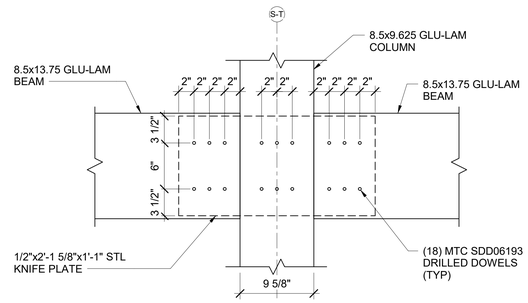
6 8.5x15.125 GLU-LAM RAFTER TO 10.5x22 GLU-LAM HIP CONN DETAIL
SF505 SCALE: 1 1/2" = 1'-0"
SF105



7 8.5x15.125 GLU-LAM BEAM TO 9.5x9.625 GLU-LAM COL CONN DETAIL
SF505 SCALE: 1 1/2" = 1'-0"
SF105, SF211



8 8.5x15.125 GLU-LAM TO 8.5x9.625 GLU-LAM COL CONN DETAIL
SF505 SCALE: 1 1/2" = 1'-0"
SF211



9 8.5x13.75 GLU-LAM BEAM TO 8.5x9.625 GLU-LAM COL CONN DETAIL
SF505 SCALE: 1 1/2" = 1'-0"
SF105, SF211

GRAPHIC SCALE
1-1/2"=1'-0"
1' 8" 4" 0 1'
CHECK GRAPHIC SCALE BEFORE USING

NO.	DATE	DESCRIPTION	BY
		REVISIONS	

STATE OF MAINE — DAVID N. MARTIN — No. 9409 — LICENSED PROFESSIONAL ENGINEER

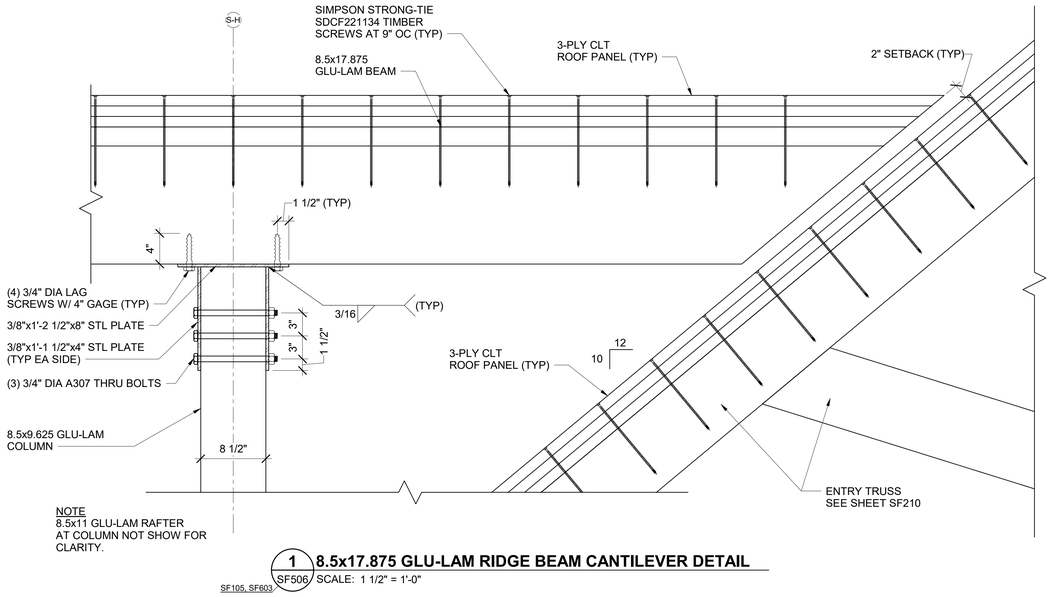
DRAWN BY: MJC
CHECK BY: DNM
DATE 01/29/2025

DEPARTMENT OF INLAND FISHERIES & WILDLIFE
TITLE NEW OFFICE HEADQUARTERS
LOCATION AUGUSTA, ME
TITLE THIS DWG STRUCTURAL DETAILS 5

OAK POINT ASSOCIATES
ARCHITECTURE ■ ENGINEERING ■ PLANNING
231 Main Street, Biddeford, Maine 04005 207.283.0193

DRAWING NO. SF505
SHEET NO. 89 OF 239

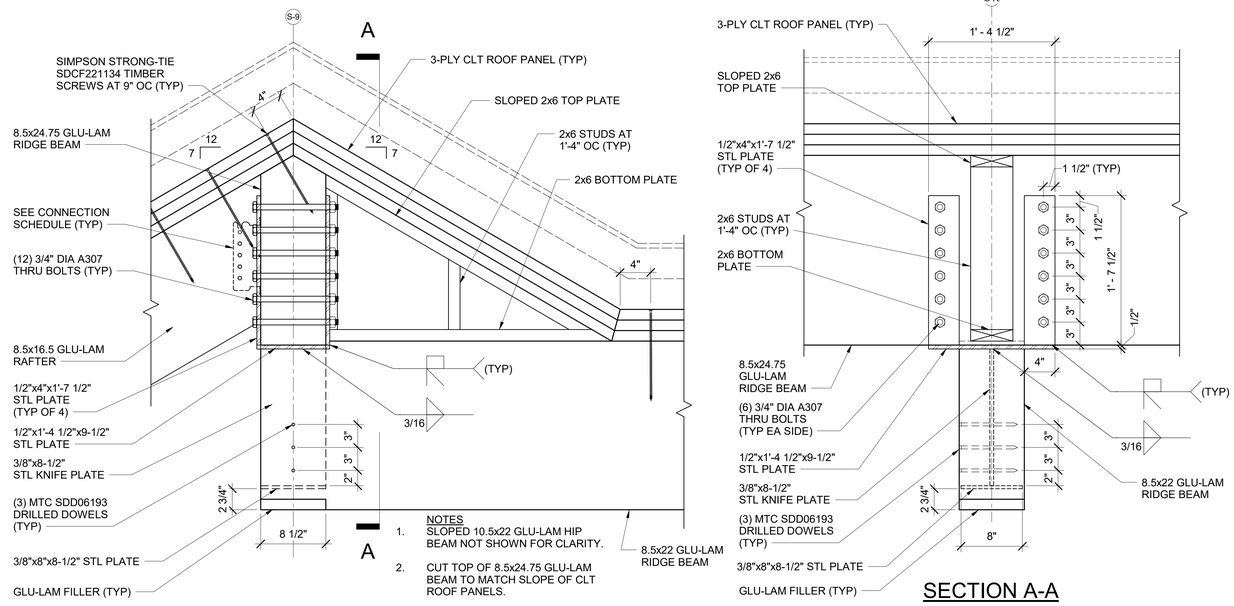
1/28/2025 1:47:04 PM
C:\Users\Matt\Documents\22205.04-IF&W-STRUCTURAL_v22_mclemons3RMZ5.rvt



NOTE
8.5x11 GLU-LAM RAFTER
AT COLUMN NOT SHOW FOR
CLARITY.

1 / SF506 — 8.5x17.875 GLU-LAM RIDGE BEAM CANTILEVER DETAIL

SF105, SF603 SCALE: 1 1/2" = 1'-0"



NOTES
1. SLOPED 10.5x22 GLU-LAM HIP BEAM NOT SHOWN FOR CLARITY.
2. CUT TOP OF 8.5x24.75 GLU-LAM BEAM TO MATCH SLOPE OF CLT ROOF PANELS.

SECTION A-A

2 / SF506 — 8.5x22 GLU-LAM RIDGE TO 8.5x24.75 GLU-LAM RIDGE CONN DETAIL

SF105 SCALE: 1 1/2" = 1'-0"

GRAPHIC SCALE
1-1/2"=1'-0" 1' 8" 4" 0 1'
CHECK GRAPHIC SCALE BEFORE USING

NO.	DATE	DESCRIPTION	BY
		REVISIONS	

STATE OF MAINE — DAVID N. MARTIN — No. 5623 — LICENSED PROFESSIONAL ENGINEER

DRAWN BY: MJC
CHECK BY: DNM
NO.
DATE 01/29/2025

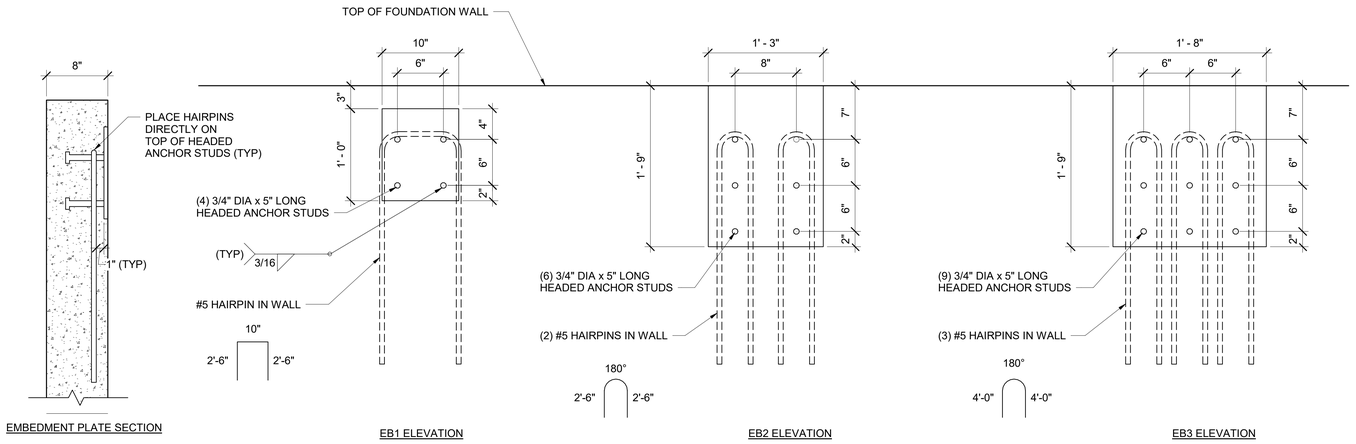
DEPARTMENT OF INLAND FISHERIES & WILDLIFE

TITLE NEW OFFICE HEADQUARTERS
LOCATION AUGUSTA, ME
TITLE THIS DWG. STRUCTURAL DETAILS 6

OAK POINT ASSOCIATES
ARCHITECTURE ■ ENGINEERING ■ PLANNING
231 Main Street, Biddeford, Maine 04005 207.283.0193

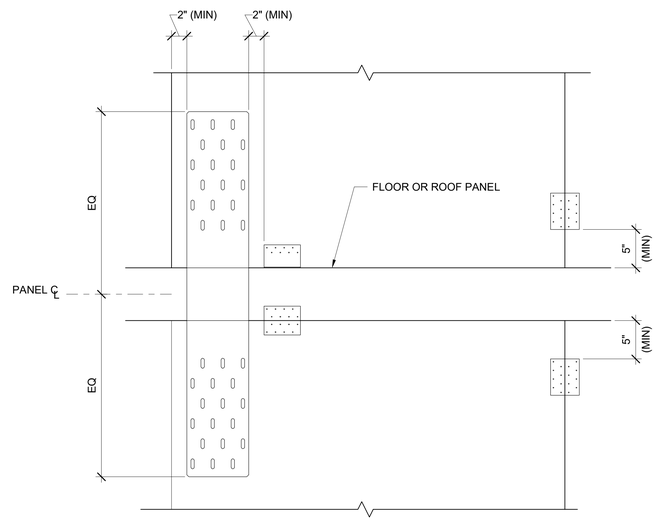
DRAWING NO. SF506
SHEET NO. 90 OF 239

1/28/2025 1:47:05 PM
C:\Users\Matt\Documents\22205.04-IF&W-STRUCTURAL_v22_mclemons3RMZ5.rvt



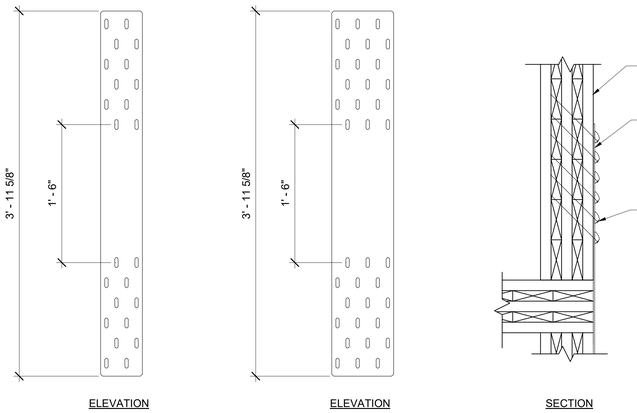
1 TYP CLT SHEAR WALL ANCHOR EMBEDMENT PLATES

SF207 / SF510 SCALE: 1 1/2" = 1'-0"



5 TYP MINIMUM HARDWARE CLEARANCES

SF207, SF208, SF209 / SF510 SCALE: 1 1/2" = 1'-0"

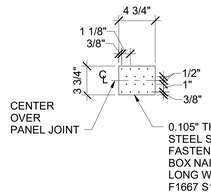


SIMPSON MTWS48-5.5
17.885 K CAPACITY

SIMPSON MTWS48-8
26.825 K CAPACITY

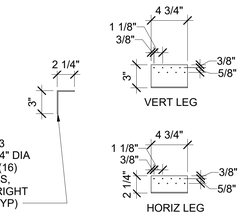
4 SIMPSON STRONG-TIE MTWS48 DETAILS

SF207 / SF510 SCALE: 1 1/2" = 1'-0"



2 TYP CLT SHEAR WALL CONNECTOR PLATE DETAIL

SF207, SF208, SF209 / SF510 SCALE: 1 1/2" = 1'-0"



3 TYP CLT SHEAR WALL CONNECTOR ANGLE DETAIL

SF207, SF208, SF209 / SF510 SCALE: 1 1/2" = 1'-0"

GRAPHIC SCALE

1-1/2"=1'-0" 1' 8" 4" 0 1'

CHECK GRAPHIC SCALE BEFORE USING

NO.	DATE	DESCRIPTION	BY
		REVISIONS	

STATE OF MAINE — DAVID N. MARTIN — No. 9629 — LICENSED PROFESSIONAL ENGINEER

DRAWN BY: MJC
CHECK BY: DNM
NO.
DATE 01/29/2025

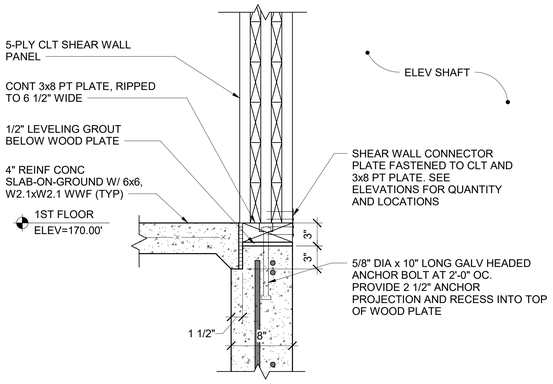
DEPARTMENT OF INLAND FISHERIES & WILDLIFE

TITLE: NEW OFFICE HEADQUARTERS
LOCATION: AUGUSTA, ME
TITLE THIS DWG: CLT SHEAR WALL CONNECTION DETAILS 1

OAK POINT ASSOCIATES
ARCHITECTURE ■ ENGINEERING ■ PLANNING
231 Main Street, Biddeford, Maine 04005 207.283.0193

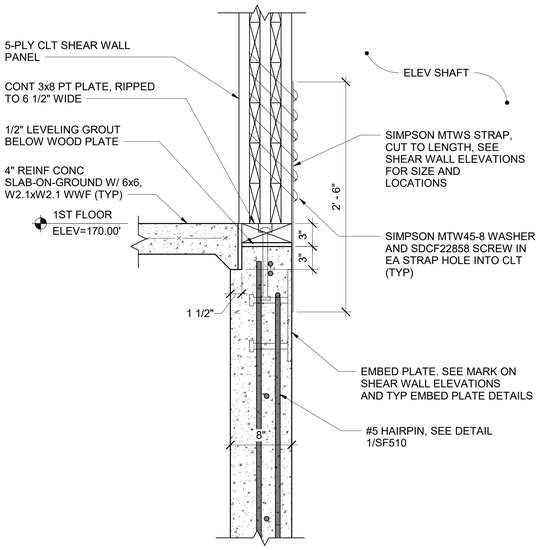
DRAWING NO. SF510
SHEET NO. 91 OF 239

1/28/2025 1:47:06 PM
C:\Users\Matt\Documents\22205.04-IF&W-STRUCTURAL_v22_mclemons3RMZ5.rvt



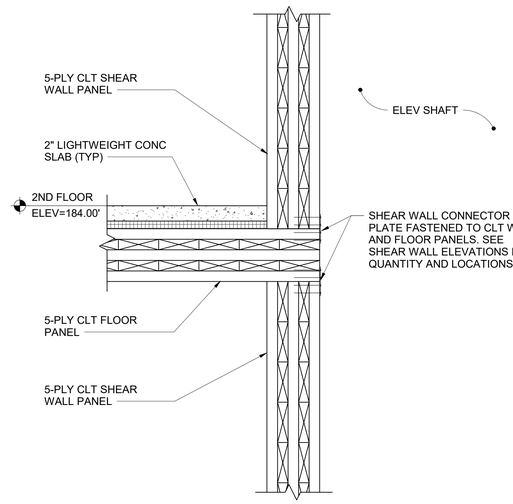
1 TYP CLT SHEAR WALL BASE CONN AT ELEV

SF207, SF208, SF209 — SF511 — SCALE: 1 1/2" = 1'-0"



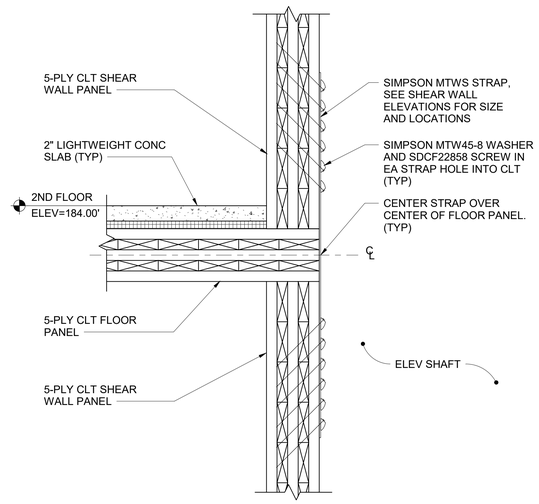
2 TYP CLT SHEAR WALL BASE HOLD DOWN CONN AT ELEV

SF207, SF208, SF209 — SF511 — SCALE: 1 1/2" = 1'-0"



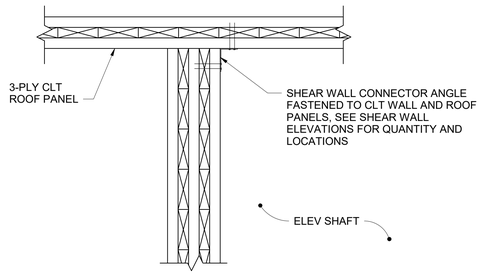
3 TYP CLT SHEAR WALL 2ND FLR CONN AT ELEV

SF207, SF208, SF209 — SF511 — SCALE: 1 1/2" = 1'-0"



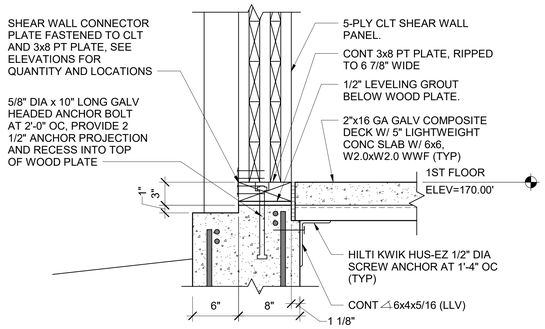
4 TYP CLT SHEAR WALL 2ND FLOOR HOLD DOWN CONN AT ELEV

SF207, SF208, SF209 — SF511 — SCALE: 1 1/2" = 1'-0"



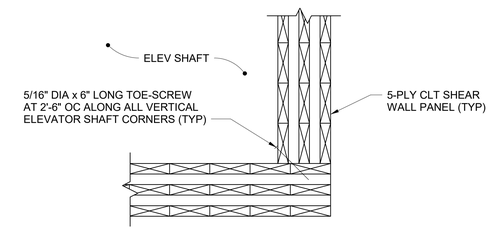
5 TYP CLT SHEAR WALL ROOF CONN AT ELEV

SF207, SF208, SF209 — SF511 — SCALE: 1 1/2" = 1'-0"



7 TYP CLT SHEAR WALL BASE CONN AT STAIR

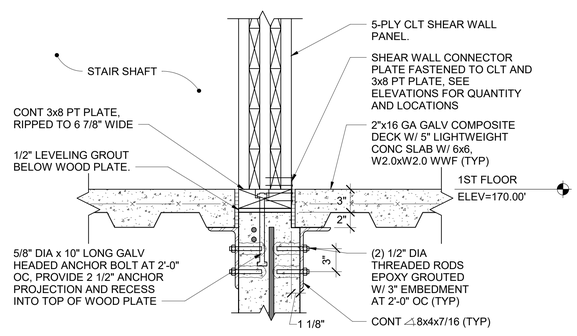
SF207 — SF511 — SCALE: 1 1/2" = 1'-0"



PLAN

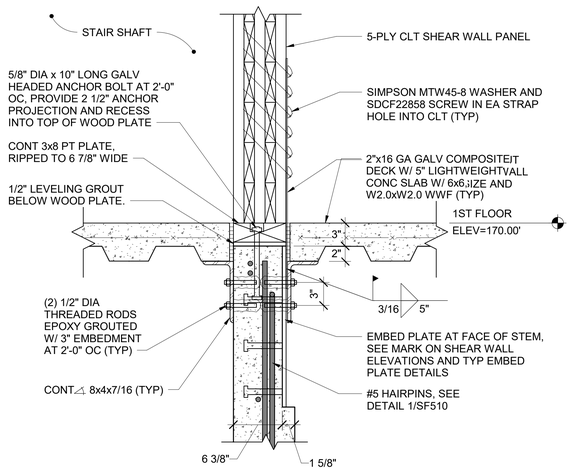
6 TYP CLT SHEAR WALL CORNER FASTENING AT ELEV

SF207, SF208, SF209 — SF511 — SCALE: 1 1/2" = 1'-0"



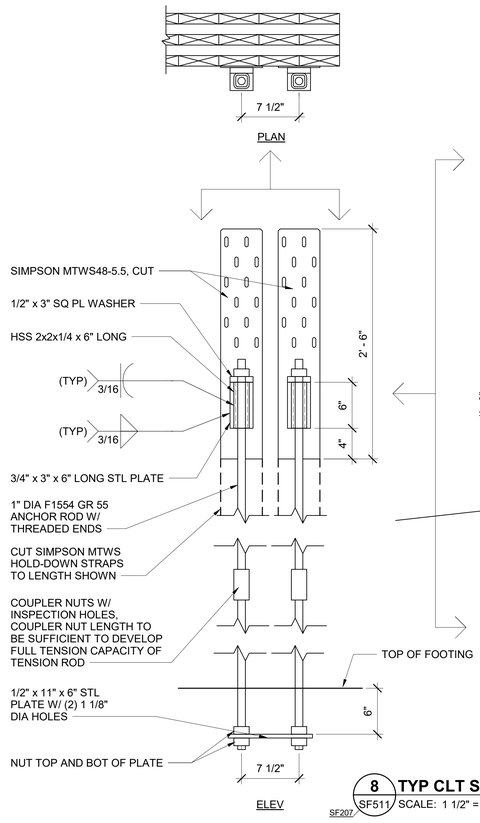
9 TYP CLT SHEAR WALL BASE CONN AT STAIR 2

SB501, SF207 — SF511 — SCALE: 1 1/2" = 1'-0"



10 TYP CLT SHEAR WALL BASE HOLD DOWN CONN AT STAIR 2

SF207 — SF511 — SCALE: 1 1/2" = 1'-0"



8 TYP CLT SHEAR WALL BASE HOLD DOWN CONN AT STAIR

SF207 — SF511 — SCALE: 1 1/2" = 1'-0"

GRAPHIC SCALE

1-1/2"=1'-0" — 1' 8" 4" 0 1'

CHECK GRAPHIC SCALE BEFORE USING

NO.	DATE	DESCRIPTION	BY
		REVISIONS	

STATE OF MAINE — DAVID N. MARTIN — No. 9662 — LICENSED PROFESSIONAL ENGINEER

DRAWN BY: MJC
CHECK BY: DNM
DATE 01/29/2025

DEPARTMENT OF INLAND FISHERIES & WILDLIFE

TITLE: NEW OFFICE HEADQUARTERS
LOCATION: AUGUSTA, ME
TITLE THIS DWG: CLT SHEAR WALL CONNECTION DETAILS 2

OAK POINT ASSOCIATES
ARCHITECTURE ★ ENGINEERING ★ PLANNING
231 Main Street, Biddeford, Maine 04005 207.283.0193

DRAWING NO. SF511
SHEET NO. 92 OF 239

1/28/2025 1:47:07 PM
C:\Users\Matt\Documents\22205.04-IF&W-STRUCTURAL_v22_mclemons3RMZ5.rvt

GLU-LAM BEAM TO GLU-LAM COLUMN CONNECTION SCHEDULE

REACTION	MODEL	FASTENERS				
		CARRIED BEAM		CARRYING MEMBER		
		BEAM SEAT	BEARING REINF	BOTTOM HORIZ	INCLINED	TOP HORIZ
8.5 KIPS TO 20 KIPS	SIMPSON STRONG-TIE HSKP 5.75x14.75	(2) 27614	NR	(8) 27614	(8) 27400	(6) 22858
21 KIPS TO 24 KIPS	SIMPSON STRONG-TIE HSKP 5.75x17	(2) 27614	(2) 22858	(8) 27614	(8) 27400	(6) 22858
25 KIPS TO 29 KIPS	SIMPSON STRONG-TIE HSKP 5.75x19.5	(2) 27614	(2) 22858	(8) 27614	(8) 27400	(6) 22858

NOTES
1. SEE DETAIL 1/SF601.
2. FOR BEAM REACTIONS GREATER THAN 32 KIPS, REFER TO DETAIL CALLED OUT ON FRAMING PLANS.
3. FASTENERS SIMPSON STRONG-TIE SDCF TIMBER SCREW.

GLU-LAM BEAM TO GLU-LAM BEAM CONNECTION SCHEDULE

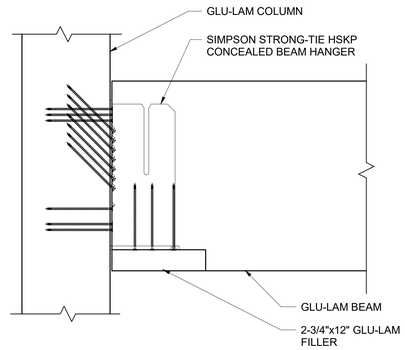
REACTION	MODEL	FASTENERS				
		CARRIED BEAM		CARRYING MEMBER		
		BEAM SEAT	BEARING REINF	BOTTOM HORIZ	INCLINED	TOP HORIZ
8.5 KIPS TO 20 KIPS	SIMPSON STRONG-TIE HSKP 5.75x14.75	(2) 27614	NR	(8) 27614	(8) 27614	(6) 22858
21 KIPS TO 26 KIPS	SIMPSON STRONG-TIE HSKP 5.75x17	(2) 27614	(2) 22858	(8) 27614	(8) 27614	(6) 22858
27 KIPS TO 30 KIPS	SIMPSON STRONG-TIE HSKP 5.75x19.5	(2) 27614	(2) 22858	(8) 27614	(8) 27614	(6) 22858

NOTES
1. SEE DETAIL 1/SF601 (SIMILAR).
2. FOR BEAM REACTIONS GREATER THAN 30 KIPS, REFER TO DETAIL CALLED OUT ON FRAMING PLANS.
3. FASTENERS SIMPSON STRONG-TIE SDCF TIMBER SCREW.

GLU-LAM BEAM TO GLU-LAM COLUMN/BEAM CONNECTION SCHEDULE

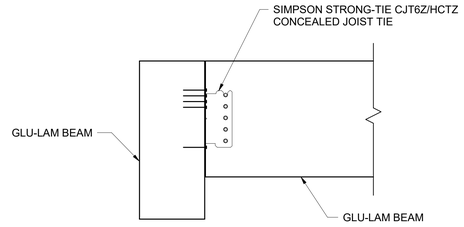
REACTION	MODEL	FASTENERS	
		CARRIED BEAM JOIST PINS	CARRYING MEMBER FASTENERS
<4.5 KIPS	SIMPSON STRONG-TIE CJT6Z	(6) 1/2" DIAMETER	(12) 1/4" x 3" SDS SCREWS
5 KIPS TO 8.4 KIPS	SIMPSON STRONG-TIE HCJTZ	(7) 1/2" DIAMETER	(22) 1/4" x 3" SDS SCREWS

NOTES
1. SEE DETAIL 2/SF601.
2. USE FOR SLOPED ROOF MEMBERS.



NOTES
1. CLT DECK AND CONCRETE TOPPING SLAB NOT SHOWN FOR CLARITY.
2. ROUT DEPTH = 1".

1 SF601 **GLU-LAM BEAM TO GLU-LAM COLUMN CONN DETAIL**
SCALE: 1 1/2" = 1'-0"



NOTE
CLT DECK AND CONCRETE TOPPING SLAB NOT SHOWN FOR CLARITY.

2 SF601 **GLU-LAM BEAM TO GLU-LAM BEAM CONN DETAIL**
SCALE: 1 1/2" = 1'-0"

GRAPHIC SCALE
1-1/2"=1'-0" 1' 8" 4" 0 1'
CHECK GRAPHIC SCALE BEFORE USING

NO.	DATE	DESCRIPTION	BY
		REVISIONS	

STATE OF MAINE DAVID N. MARTIN No. 5623 LICENSED PROFESSIONAL ENGINEER

DRAWN BY: MJC
CHECK BY: DNM
NO.
DATE 01/29/2025

DEPARTMENT OF INLAND FISHERIES & WILDLIFE
TITLE NEW OFFICE HEADQUARTERS
LOCATION AUGUSTA, ME
TITLE THIS DWG. GLU-LAM CONNECTION SCHEDULES AND DETAILS

OAK POINT ASSOCIATES
ARCHITECTURE ■ ENGINEERING ■ PLANNING
231 Main Street, Biddeford, Maine 04005 207.283.0193

DRAWING NO. SF601
SHEET NO. 93 OF 239

1/28/2025 1:51:09 PM
C:\Users\Matt\Documents\22205.04-IF&W-STRUCTURAL_v22_mclemons3RMZ5.rvt

COLUMN SCHEDULE - CETA

FLOOR \ COLUMN	A/7, H/3	A/1, A/2, A/3, A/8, A/9, H/1, H/2, H/7, H/8, H/9	B/4, B/6, G/4, G/6	C/4, C/6, F/4, F/6	C/2, C/3, C/8, F/2, F/7, F/8	C/5, F/5	C/7, F/3	D/7, E/3	D/2, D/4, D/6, D/8, E/2, E/4, E/6, E/7, E/8	D/2.5, D/3.5	D/3	H/3.5, H/6.5	C/1.3, C/8.7, F/1.3, F/8.7	D/1, D/9, E/1, E/9	D/1.3, D/8.7, E/1.3, E/8.7	B/5, G/5	D/5, E/5
COLUMN CAP PLATE DETAIL	CP2	CP2	CP2	2/SF501 (SIM)	2/SF501	SEE SHEET SF201	SEE SHEET SF201	CP2	CP2	CP2	CP2	CP1	7/SF502 (SIM)	CP2	7/SF502	2/SF502	2/SF502
CETA ATTIC FLOOR ELEV=203.00'	-0.42'	-0.42'	-0.42'					-0.42'	-0.42'		-0.42'			-0.42'		-0.42'	-0.42'
2/SF602	1/SF602	2/SF602						2/SF602	1/SF602		1/SF602			1/SF602		2/SF602	2/SF602
CETA THIRD FLOOR ELEV=192.33'												-0.42'					
2/SF602	1/SF602	2/SF602						2/SF602	1/SF602		HSS 5x5x1/4	HSS 4x4x1/4		1/SF602		2/SF602	2/SF602
CETA SECOND FLOOR ELEV=181.67'										-0.42'	-0.42' 8/SF501	-0.42'					
HSS 5x5x1/2	HSS 5x5x1/4	HSS 5x5x1/2						2/SF602	1/SF602	HSS 5x5x1/4				HSS 5x5x1/4		HSS 5x5x1/2	2/SF602
CETA FIRST FLOOR ELEV=170.00'	-0.42'	-0.42'	-0.42'	-1.58'	-1.57'	-1.58'	-1.57'			-0.42'	CP2 -0.42'		-1.57'	-0.42'	-1.59'	-0.42'	
				HSS 5x5x5/16	HSS 5x5x5/16	HSS 5x5x1/2	HSS 5x5x1/2	HSS 5x5x1/2	HSS 5x5x1/4		HSS 5x5x1/4		HSS 5x5x3/8		HSS 5x5x3/8		HSS 5x5x1/2
CETA TOP OF SLAB ELEV=161.00'				+0.00'	+0.00'	+0.00'	+0.00'	+0.00'	+0.00'		+0.00'		+0.00'		+0.00'		+0.00'
COLUMN BASE PLATE DETAIL	SEE SHEET SF201	7/SF502 (SIM)	9/SF502	9/SF604	9/SF604	2/SB504	2/SB504	2/SB504	9/SF604	7/SF502 (SIM)	9/SF604	7/SF502 (SIM)	9/SF604	7/SF502	9/SF604	SEE SHEET SF201	2/SB504

COLUMN SCHEDULE - NORTH ADDITION

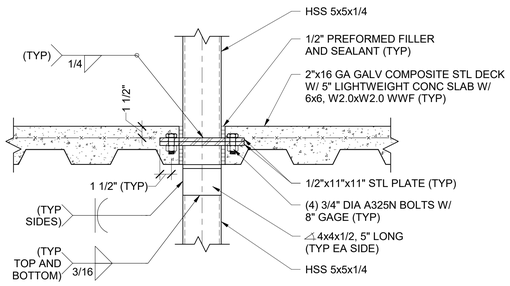
FLOOR \ COLUMN	N-A/N-4	N-B/N-4	N-C/N-1	N-C/N-2	N-C/N-3	N-C/N-4	N-D/N-1	N-D/N-2	N-D/N-3	N-D/N-4	N-E/N-1	N-E/N-2	N-E/N-3	N-F/N-4	N-G/N-1	N-G/N-2	N-H/N-3.3	N-H/N-2.2
COLUMN CAP PLATE DETAIL	NA	NA	NA	NA	NA	NA	NA	NA	NA	NA	NA	NA	NA	NA	NA	NA	NA	NA
NORTH ADDITION ROOF ELEV=197.83'	+0.00'	+0.00'	+0.00'	+0.00'	+0.00'	+0.00'	+0.00'	+0.00'	+0.00'	+0.00'	+0.00'	+0.00'	+0.00'	+0.00'	+0.00'	+0.00'	+2.50'	+2.50'
6.75x6.875 GLU-LAM	6.75x6.875 GLU-LAM																	
NORTH ADDITION SECOND FLOOR ELEV=184.00'	-0.50'	-0.50'																
			6.75x6.875 GLU-LAM	8.5x9.625 GLU-LAM	8.5x9.625 GLU-LAM	6.75x6.875 GLU-LAM	6.75x6.875 GLU-LAM	8.5x9.625 GLU-LAM	10.5x11 GLU-LAM	8.5x9.625 GLU-LAM	6.75x6.875 GLU-LAM	8.5x9.625 GLU-LAM	8.5x9.625 GLU-LAM	8.5x9.625 GLU-LAM	6.75x6.875 GLU-LAM	6.75x6.875 GLU-LAM	6.75x6.875 GLU-LAM	10.5x16.5 GLU-LAM
TOP OF SLAB ELEV=170.00'			-0.50'	-0.50'	-0.50'	-0.50'	-0.50'	-0.50'	-0.50'	-0.50'	-0.50'	-0.50'	-0.50'	-0.50'	-0.50'	-0.50'	-0.00'	-0.42'
COLUMN BASE PLATE DETAIL	8/SF604	8/SF604	8/SF604	5/SF604	5/SF604	8/SF604	8/SF604	5/SF604	4/SF604	8/SF604	8/SF604	5/SF604	5/SF604	8/SF604	8/SF604	8/SF604	5/SF604	2/SB404
COLUMN ORIENTATION (PLAN NORTH)	6-7/8" x 6-3/4"	6-7/8" x 6-3/4"	6-7/8" x 6-3/4"	9-5/8" x 8-1/2"	9-5/8" x 8-1/2"	6-7/8" x 6-3/4"	6-7/8" x 6-3/4"	9-5/8" x 8-1/2"	11" x 10-1/2"	9-5/8" x 8-1/2"	6-7/8" x 6-3/4"	9-5/8" x 8-1/2"	9-5/8" x 8-1/2"	9-5/8" x 8-1/2"	6-7/8" x 6-3/4"	6-7/8" x 6-3/4"	6-7/8" x 6-3/4"	16-1/2" x 10-1/2"

COLUMN SCHEDULE - SOUTH ADDITION

FLOOR \ COLUMN	S-E/S-3	S-D.5/S-3
COLUMN CAP PLATE DETAIL	CP2	3/SF505 (SIM)
SOUTH ADDITION MEZZANINE ELEV=196.00'		+4.78'
SOUTH ADDITION SECOND FLOOR ELEV=184.00'		8.5x9.625 GLU-LAM
SOUTH ADDITION TOP OF SLAB ELEV=170.00'	-0.42'	-0.42'
HSS 5x5x3/8		
BASEMENT TOP OF SLAB ELEV=161.00'	-0.83'	
COLUMN BASE PLATE DETAIL	9/SF604	4/SF504 (SIM)
COLUMN ORIENTATION (PLAN NORTH)	NA	9-5/8" x 8-1/2"

GENERAL NOTES

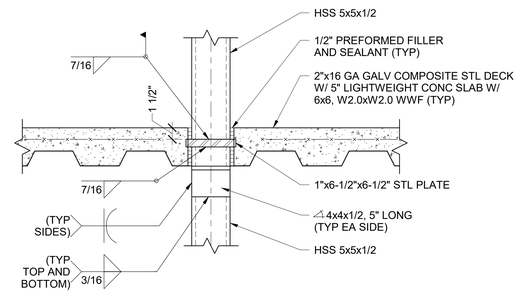
1. BOTTOM OF COLUMN ELEVATION IS TO TOP OF CONCRETE PIER, UNLESS NOTED OTHERWISE.
2. SEE SHEET SF604 FOR COLUMN BASE PLATES AND COLUMN CAP PLATE SCHEDULE.
3. COLUMNS EXTENDING TO ROOF MUST BE CUT TO MATCH THE ROOF SLOPE, UNLESS NOTED OTHERWISE.



NOTES

1. DETAIL PROVIDED FOR HSS 5x5x1/4 GRAVITY COLUMNS ASSUMING A SPLCE AT EACH FLOOR LEVEL.
2. AT CONTRACTOR'S OPTION, SPLICE MAY BE ELIMINATED AT ANY FLOOR LEVEL IF STEEL ERECTION METHODS ALLOW FOR THE INSTALLATION OF A LONGER COLUMN SECTION.
3. IF SPLICE IS ELIMINATED AT ANY FLOOR, PROVIDE DECK/SLAB SUPPORT ANGLES AS INDICATED.
4. BEAMS FRAMING INTO COLUMN NOT SHOWN FOR CLARITY.

1 SF602 — HSS 5x5x1/4 COLUMN SPLICE DETAIL
SF602 SCALE: 1 1/2" = 1'-0"



NOTES

1. DETAIL PROVIDED FOR HSS 5x5x1/2 BRACED FRAME COLUMNS ASSUMING A SPLCE AT EACH FLOOR LEVEL.
2. AT CONTRACTOR'S OPTION, SPLICE MAY BE ELIMINATED AT ANY FLOOR LEVEL IF STEEL ERECTION METHODS ALLOW FOR THE INSTALLATION OF A LONGER COLUMN SECTION.
3. IF SPLICE IS ELIMINATED AT ANY FLOOR, PROVIDE DECK/SLAB SUPPORT ANGLES AS INDICATED.
4. BEAMS FRAMING INTO COLUMN NOT SHOWN FOR CLARITY.

2 SF602 — HSS 5x5x1/2 COLUMN SPLICE DETAIL
SF602 SCALE: 1 1/2" = 1'-0"

GRAPHIC SCALE
1-1/2"=1'-0" (1' 8" 4" 0 1')
CHECK GRAPHIC SCALE BEFORE USING

NO.	DATE	DESCRIPTION	BY
		REVISIONS	

DRAWN BY: MJC
CHECK BY: DNM
DATE 01/29/2025

DAVID N. MARTIN No. 5623 LICENSED PROFESSIONAL ENGINEER STATE OF MAINE

DEPARTMENT OF INLAND FISHERIES & WILDLIFE
TITLE: NEW OFFICE HEADQUARTERS
LOCATION: AUGUSTA, ME
TITLE THIS DWG: COLUMN SCHEDULE 1 AND DETAILS

OAK POINT ASSOCIATES
ARCHITECTURE ■ ENGINEERING ■ PLANNING
231 Main Street, Biddeford, Maine 04005 207.283.0193

DRAWING NO. SF602
SHEET NO. 94 OF 239

1/29/2025 1:51:02 PM
C:\Users\Matt\Documents\22205.04-IF&W-STRUCTURAL_v22_mclemons3RMZ5.rvt

COLUMN SCHEDULE - SOUTH ADDITION

COLUMN / FLOOR	S-A/S-3	S-A/S-5	S-A/S-7	S-A/S-13	S-A/S-15	S-B/S-3	S-B/S-7	S-B/S-13	S-B/S-15	S-C/S-1	S-C/S-3	S-D/S-7	S-D/S-13	S-D/S-15	S-H/S-3	S-H/S-5	S-H/S-6	S-H/S-7	S-H/S-9	S-H/S-10	S-H/S-13	S-H/S-15	S-J/S-2	S-K/S-2	S-K/S-3	S-K/S-6	S-K/S-9	S-K/S-10	S-K/S-13	S-K/S-15	S-L/S-6	S-M/S-3	S-M/S-6	S-M/S-8
COLUMN CAP PLATE DETAIL	3/SF505 (SIM)	CP__	2/SF505 (SIM)	NA	NA	3/SF505 (SIM)	2/SF505	NA	NA	NA	3/SF505 (SIM)	2/SF505 (SIM)	NA	NA	2/SF210 (SIM)	1/SF506	2/SF210 (SIM)	NA	2/SF210 (SIM)	2/SF210	2/SF210 (SIM)	NA	NA	NA	2/SF210 (SIM)	2/SF210 (SIM)	1/SF506 (SIM)	2/SF210 (SIM)	2/SF210 (SIM)	NA	1/SF506 (SIM)	3/SF505 (SIM)	SEE SHEET SF202	4/SF504
SOUTH ADDITION MEZZANINE ELEV=196.00'	+4.78'	+11.89'	+5.72'			+4.78'	+5.72'			+4.83'	+4.78'	+5.72'			+5.13'	+10.40' 8.5x9.625 GLU-LAM +5.42'	+5.13'		+5.13'	+5.13'	+5.13'					+5.13'	+5.13'	+12.73' 8.5x9.625 GLU-LAM +5.13' 6/SF210 +5.13'	+5.13'	+5.13'		+5.69'		+6.86'	
SOUTH ADDITION SECOND FLOOR ELEV=184.00'				+0.31'	-1.07'			+0.31'	-1.07'				+0.31'	-1.07'				-5.13' 8.5x9.625 GLU-LAM -0.83'				-1.07'	-0.83'	-0.83'						-1.07'		-0.84'		-1.78'
SOUTH ADDITION TOP OF SLAB ELEV=170.00'	8.5x9.625 GLU-LAM -0.50'	8.5x9.625 GLU-LAM -0.50'	8.5x9.625 GLU-LAM -0.50'	8.5x9.625 GLU-LAM -0.50'	8.5x9.625 GLU-LAM -0.00'	8.5x11 GLU-LAM -0.50'	10.5x11 GLU-LAM -0.50'	8.5x15.125 GLU-LAM -0.50'	8.5x9.625 GLU-LAM -0.00'	8.5x9.625 GLU-LAM -0.50'	8.5x11 GLU-LAM -0.50'	10.5x11 GLU-LAM -0.50'	8.5x15.125 GLU-LAM -0.50'	8.5x9.625 GLU-LAM -0.00'	8.5x9.625 GLU-LAM -0.50'		8.5x9.625 GLU-LAM -0.50'		8.5x9.625 GLU-LAM -0.50'	8.5x9.625 GLU-LAM -0.50'	8.5x9.625 GLU-LAM -0.50'	8.5x9.625 GLU-LAM -0.00'	8.5x9.625 GLU-LAM -0.50'	8.5x9.625 GLU-LAM -0.50'	8.5x9.625 GLU-LAM -0.50'	8.5x9.625 GLU-LAM -0.50'	8.5x9.625 GLU-LAM -0.50'	8.5x9.625 GLU-LAM -0.50'	8.5x9.625 GLU-LAM -0.50'	8.5x9.625 GLU-LAM -0.00'	10.5x11 GLU-LAM -0.50'	8.5x9.625 GLU-LAM -0.50'	10.5x11 GLU-LAM -0.50'	10.5x11 GLU-LAM -0.50'
COLUMN BASE PLATE DETAIL	7/SF604	7/SF604	5/SF604	5/SF604	7/SF604 (SIM) (GALV)	7/SF604	4/SF604	5/SF604	7/SF604 (SIM) (GALV)	5/SF604	7/SF604	4/SF604	5/SF604	7/SF604 (SIM) (GALV)	5/SF604	9/SF504 (SIM)	1/SB404	9/SF504 (SIM)	5/SF604	5/SF604	5/SF604	7/SF604 (SIM) (GALV)	5/SF604	5/SF604	5/SF604	5/SF604	5/SF604	5/SF604	5/SF604	7/SF604 (SIM) (GALV)	6/SF604	5/SF604	6/SF604	4/SF604
COLUMN ORIENTATION PLAN NORTH	8-1/2" 9-5/8"	8-1/2" 9-5/8"	9-5/8" 8-1/2"	9-5/8" 8-1/2"	9-5/8" 8-1/2"	11" 8-1/2"	11" 10-1/2"	15-1/8" 8-1/2"	9-5/8" 8-1/2"	9-5/8" 8-1/2"	11" 8-1/2"	11" 10-1/2"	15-1/8" 8-1/2"	9-5/8" 8-1/2"	9-5/8" 8-1/2"	8-1/2" 9-5/8"	9-5/8" 8-1/2"	8-1/2" 9-5/8"	9-5/8" 8-1/2"	9-5/8" 8-1/2"	9-5/8" 8-1/2"	9-5/8" 8-1/2"	9-5/8" 8-1/2"	9-5/8" 8-1/2"	9-5/8" 8-1/2"	9-5/8" 8-1/2"	9-5/8" 8-1/2"	9-5/8" 8-1/2"	9-5/8" 8-1/2"	9-5/8" 8-1/2"	11" 10-1/2"	9-5/8" 8-1/2"	11" 10-1/2"	11" 10-1/2"

COLUMN SCHEDULE - SOUTH ADDITION

COLUMN / FLOOR	S-M/S-9	S-M/S-13	S-M/S-16	S-M/S-17	S-N/S-17	S-P/S-2	S-P/S-6	S-Q/S-3	S-Q/S-8	S-Q/S-9	S-Q/S-12	S-Q/S-13	S-Q/S-16	S-Q/S-17	S-R/S-12	S-R/S-16	S-R/S-17	S-S/S-3	S-S/S-8	S-S/S-9	S-S/S-12	S-S/S-13	S-S/S-16	S-S/S-17	S-T/S-17	S-U/S-11	S-U/S-14	S-V/S-3	S-V/S-9	S-V/S-11	S-V/S-14	S-V/S-16	S-V/S-17	S-W/S-11	S-W/S-14
COLUMN CAP PLATE DETAIL	NA	NA	4/SF505	4/SF505 (SIM)	8/SF505 (SIM)	NA	NA	3/SF505 (SIM)	4/SF504 (SIM)	NA	5/SF504	8/SF504	NA	8/SF505 (SIM)	NA	NA	NA	3/SF505 (SIM)	4/SF504 (SIM)	NA	5/SF504 (SIM)	7/SF504	NA	8/SF505 (SIM)	8/SF505 (SIM)	1/SF506 (SIM)	SEE SHEET SF202	4/SF505 (SIM)	NA	SEE SHEET SF202	NA	4/SF505 (SIM)	4/SF505 (SIM)	NA	NA
SOUTH ADDITION MEZZANINE ELEV=196.00'	+14.56' 8.5x9.625 GLU-LAM +0.04'				+2.84'					+14.56' 8.5x9.625 GLU-LAM +0.04'				+6.64'	+12.54' 8.5x9.625 GLU-LAM +0.04'	+12.54' 8.5x9.625 GLU-LAM -0.85'	+12.54'			+14.56' 8.5x9.625 GLU-LAM +0.04'				+6.64'	+2.84'	+5.18'	+2.83'		+14.56'	+6.21' 8.5x9.625 GLU-LAM -2.67'				
SOUTH ADDITION SECOND FLOOR ELEV=184.00'		-0.84'	-0.84'	-0.84'		-0.83'	-0.83'	-0.84'	-1.76'		-1.76'	-1.43' HSS 4x4x1/4 -0.26'	-0.85'					-0.84'	-1.58'		-1.58'	-1.43' 8.5x9.625 GLU-LAM -0.83'	-0.85'					-0.84'		-0.84' 8.5x9.625 GLU-LAM +9.33'	-0.84'	-0.84'	-2.67'	-2.67'
SOUTH ADDITION TOP OF SLAB ELEV=170.00'		8.5x9.625 GLU-LAM -0.50'	8.5x9.625 GLU-LAM -0.50'	8.5x9.625 GLU-LAM -0.50'	8.5x9.625 GLU-LAM -0.50'	8.5x9.625 GLU-LAM -0.50'	8.5x9.625 GLU-LAM -0.50'	8.5x9.625 GLU-LAM -0.50'	10.5x11 GLU-LAM -0.50'		10.5x11 GLU-LAM -0.50'		10.5x11 GLU-LAM -0.50'	8.5x9.625 GLU-LAM -0.50'			8.5x9.625 GLU-LAM -0.50'	8.5x9.625 GLU-LAM -0.50'	10.5x11 GLU-LAM -0.50'		10.5x11 GLU-LAM -0.50'		10.5x11 GLU-LAM -0.50'	8.5x9.625 GLU-LAM -0.50'	8.5x9.625 GLU-LAM -0.50'	8.5x9.625 GLU-LAM -0.50'	8.5x9.625 GLU-LAM -0.50'	8.5x9.625 GLU-LAM -0.50'	8.5x11 GLU-LAM -0.50'			8.5x13.75 GLU-LAM -0.50'	8.5x9.625 GLU-LAM -0.50'	8.5x9.625 GLU-LAM -0.50'	8.5x9.625 GLU-LAM -0.50'
COLUMN BASE PLATE DETAIL	4/SF504	7/SF604	7/SF604	5/SF604	7/SF604	7/SF604	7/SF604	5/SF604	4/SF604	4/SF504 (SIM)	4/SF504	10/SF504	4/SF604	7/SF604	4/SF504 (SIM)	9/SF504 (SIM)	5/SF604	5/SF604	4/SF604	4/SF504 (SIM)	4/SF604	9/SF504 (SIM)	4/SF604	7/SF604	7/SF604	7/SF604	7/SF604	5/SF604	5/SF604	9/SF504 (SIM)	9/SF504 (SIM)	5/SF604	5/SF604	7/SF604	7/SF604
COLUMN ORIENTATION PLAN NORTH	8-1/2" 9-5/8"	8-1/2" 9-5/8"	8-1/2" 9-5/8"	8-1/2" 9-5/8"	8-1/2" 9-5/8"	9-5/8" 8-1/2"	9-5/8" 8-1/2"	8-1/2" 9-5/8"	10-1/2" 11"	8-1/2" 9-5/8"	10-1/2" 11"	8-1/2" 9-5/8"	11" 10-1/2"	8-1/2" 9-5/8"	8-1/2" 9-5/8"	8-1/2" 9-5/8"	8-1/2" 9-5/8"	8-1/2" 9-5/8"	10-1/2" 11"	8-1/2" 9-5/8"	10-1/2" 11"	8-1/2" 9-5/8"	11" 10-1/2"	8-1/2" 9-5/8"	8-1/2" 9-5/8"	9-5/8" 8-1/2"	9-5/8" 8-1/2"	8-1/2" 9-5/8"	11" 8-1/2"	9-5/8" 8-1/2"	9-5/8" 8-1/2"	9-5/8" 8-1/2"	13-3/4" 8-1/2"	9-5/8" 8-1/2"	9-5/8" 8-1/2"	9-5/8" 8-1/2"

GENERAL NOTES

1. BOTTOM OF COLUMN ELEVATION IS TO TOP OF CONCRETE PIER, UNLESS NOTED OTHERWISE.
2. SEE SHEET SF604 FOR COLUMN BASE PLATES AND COLUMN CAP PLATE SCHEDULE.
3. COLUMNS EXTENDING TO ROOF MUST BE CUT TO MATCH THE ROOF SLOPE, UNLESS NOTED OTHERWISE.

NO.	DATE	DESCRIPTION	BY
		REVISIONS	

STATE OF MAINE — DAVID N. MARTIN — No. 9622 — LICENSED PROFESSIONAL ENGINEER

DRAWN BY: MJC
CHECK BY: DNM
NO.
DATE 01/29/2025

DEPARTMENT OF INLAND FISHERIES & WILDLIFE

TITLE: NEW OFFICE HEADQUARTERS
LOCATION: AUGUSTA, ME
TITLE THIS DWG: COLUMN SCHEDULE 2

OAK POINT ASSOCIATES
ARCHITECTURE ■ ENGINEERING ■ PLANNING
231 Main Street, Biddeford, Maine 04005 207.283.0193

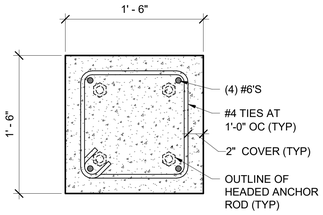
DRAWING NO. SF603
SHEET NO. 95 OF 239

1/28/2025 1:51:04 PM
C:\Users\Matt\Documents\22205.04-IF&W-STRUCTURAL_v22_mclemons3RMZ5.rvt

COLUMN CAP PLATE SCHEDULE

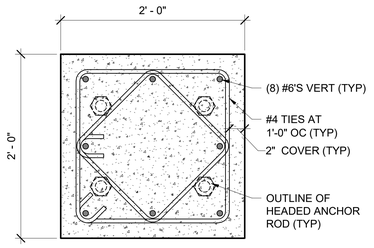
CAP PLATE TYPE	t	B	L	DIA
CP1	1/4"	4"	4"	-
CP2	1/4"	5"	5"	-

NOTE:
1. FLUSH WELD CAP PLATES UNLESS NOTED OTHERWISE.
2. * - CAP PLATE TO MATCH COLUMN DIMENSIONS.
3. SEE SHEETS SF602 AND SF603 FOR COLUMN SCHEDULES.



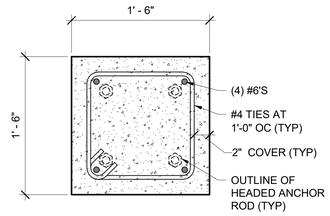
NOTES
1. PROVIDE (3) #4 TIES WITH 2" SPACING, TYPICAL TOP AND BOTTOM OF VERTICAL REINFORCING STEEL.
2. LOCATE BOTTOM TIES IN COLUMN FOOTING.
3. LOCATE TOP TIE WITHIN 1-1/2" OF TOP OF VERTICAL REINFORCING STEEL.

1 TYP PIER DETAIL A
SF604 SF604 SCALE: 1 1/2" = 1'-0"



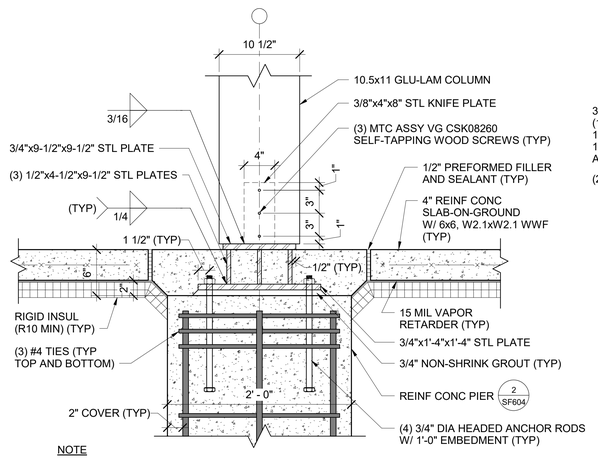
NOTES
1. PROVIDE 2" SPACING FOR TIES AT TOP AND BOTTOM OF VERTICAL REINFORCING STEEL.
2. LOCATE BOTTOM TIES IN COLUMN FOOTING.
3. LOCATE TOP TIE WITHIN 1-1/2" OF TOP OF VERTICAL REINFORCING STEEL.
4. SEE DETAIL 6/SF604 FOR ADDITIONAL (4) #6 DOWELS AT BRACED FRAMES.

2 TYP PIER DETAIL B
SF604 SF604 SCALE: 1 1/2" = 1'-0"



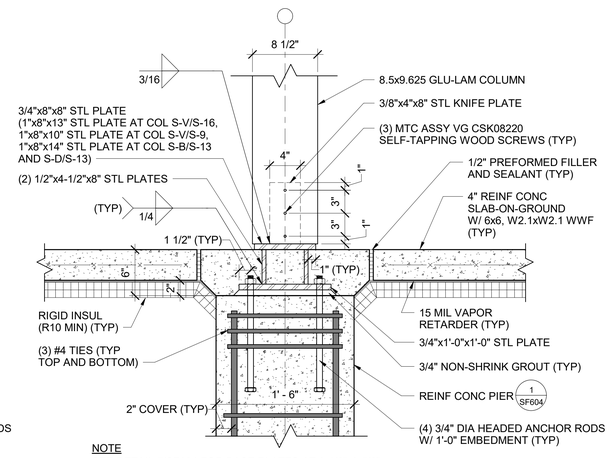
NOTES
1. PROVIDE (5) #4 TIES WITH 2" SPACING, TYPICAL TOP AND BOTTOM OF VERTICAL REINFORCING STEEL.
2. LOCATE BOTTOM TIES IN COLUMN FOOTING.
3. LOCATE TOP TIE WITHIN 1-1/2" OF TOP OF VERTICAL REINFORCING STEEL.
4. SEE DETAIL 7/SF604 FOR ADDITIONAL (4) #6 DOWELS AT BRACED FRAMES.

3 TYP PIER DETAIL C
SF604 SF604 SCALE: 1 1/2" = 1'-0"



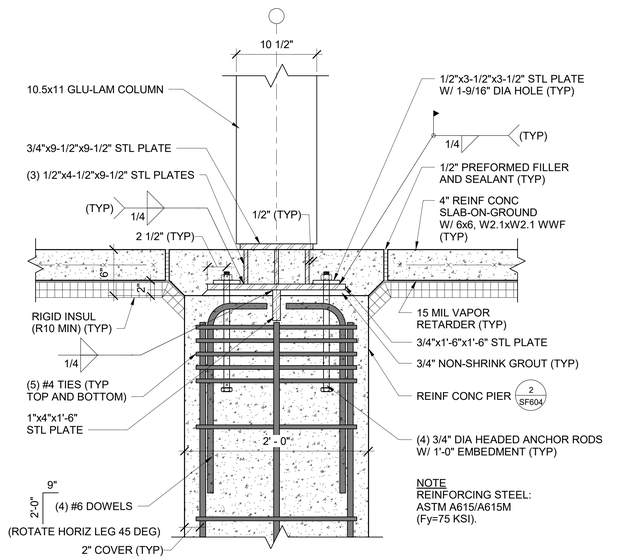
NOTE
SEE DETAIL 6/SF604 FOR BASE PLATES AT 10.5x11 GLU-LAM COLUMNS AT GLU-LAM BRACED FRAMES.

4 10.5x11 GLU-LAM COLUMN BASE PLATE DETAIL
SB102, SF602, SF603 SF604 SCALE: 1 1/2" = 1'-0"



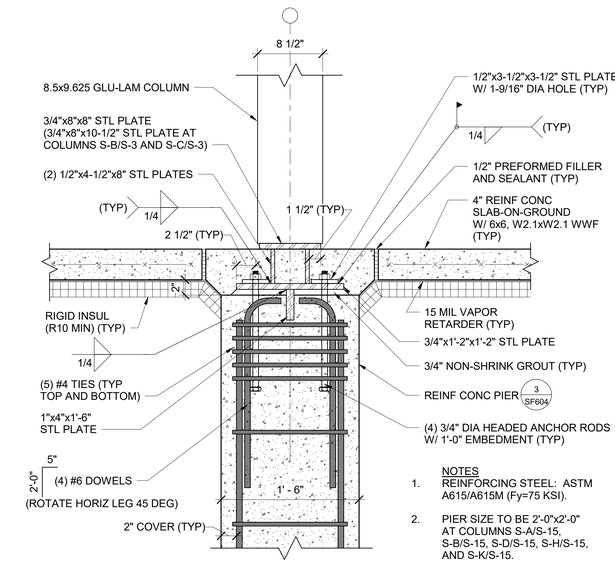
NOTE
SEE DETAIL 7/SF604 FOR BASE PLATES AT 8-1/2"x9-5/8" GLU-LAM COLUMNS AT GLU-LAM BRACED FRAMES.

5 8.5x9.625 GLU-LAM COLUMN BASE PLATE DETAIL
SB102, SF602, SF603 SF604 SCALE: 1 1/2" = 1'-0"



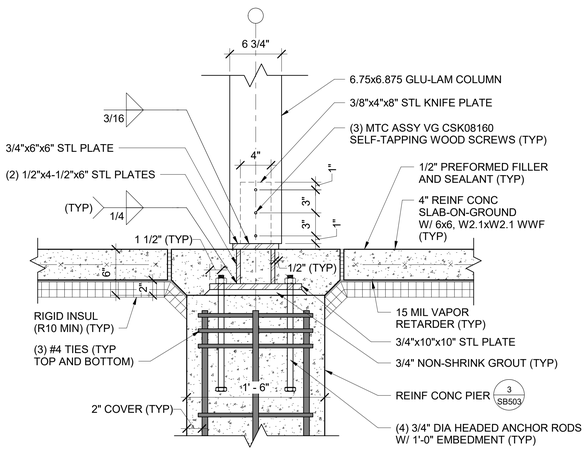
NOTE
REINFORCING STEEL: ASTM A615/A615M (Fy=75 KSI).

6 10.5x11 GLU-LAM COLUMN BASE PLATE DETAIL (BRACED FRAME)
SF603, SF604 SF604 SCALE: 1 1/2" = 1'-0"

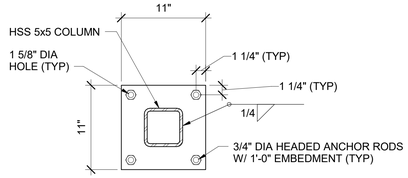


NOTES
1. REINFORCING STEEL: ASTM A615/A615M (Fy=75 KSI).
2. PIER SIZE TO BE 2'-0"x2'-0" AT COLUMNS S-A/S-15, S-B/S-15, S-D/S-15, S-H/S-15, AND S-K/S-15.

7 8.5x9.625 GLU-LAM COLUMN BASE PLATE DETAIL (BRACED FRAME)
SF603, SF604 SF604 SCALE: 1 1/2" = 1'-0"



8 6.75x6.875 GLU-LAM COLUMN BASE PLATE DETAIL
SB503, SF602 SF604 SCALE: 1 1/2" = 1'-0"



NOTES
1. USE 1/2" PLATE AT HSS 5x5x1/4 COLUMNS.
2. USE 3/4" PLATE AT HSS 5x5x5/16 COLUMNS.
3. USE 3/4" PLATE AT HSS 5x5x3/8 COLUMNS.
4. PROVIDE 3/4" MAXIMUM NON-SHRINK GROUT UNDER BASE PLATES.

9 TYP HSS COLUMN BASE PLATE DETAIL
SB401, SF602 SF604 SCALE: 1 1/2" = 1'-0"

GRAPHIC SCALE
1-1/2"=1'-0" 1' 8" 4" 0 1'

CHECK GRAPHIC SCALE BEFORE USING

NO.	DATE	DESCRIPTION	BY
		REVISIONS	

DAVID N. MARTIN No. 5623 LICENSED PROFESSIONAL ENGINEER STATE OF MAINE

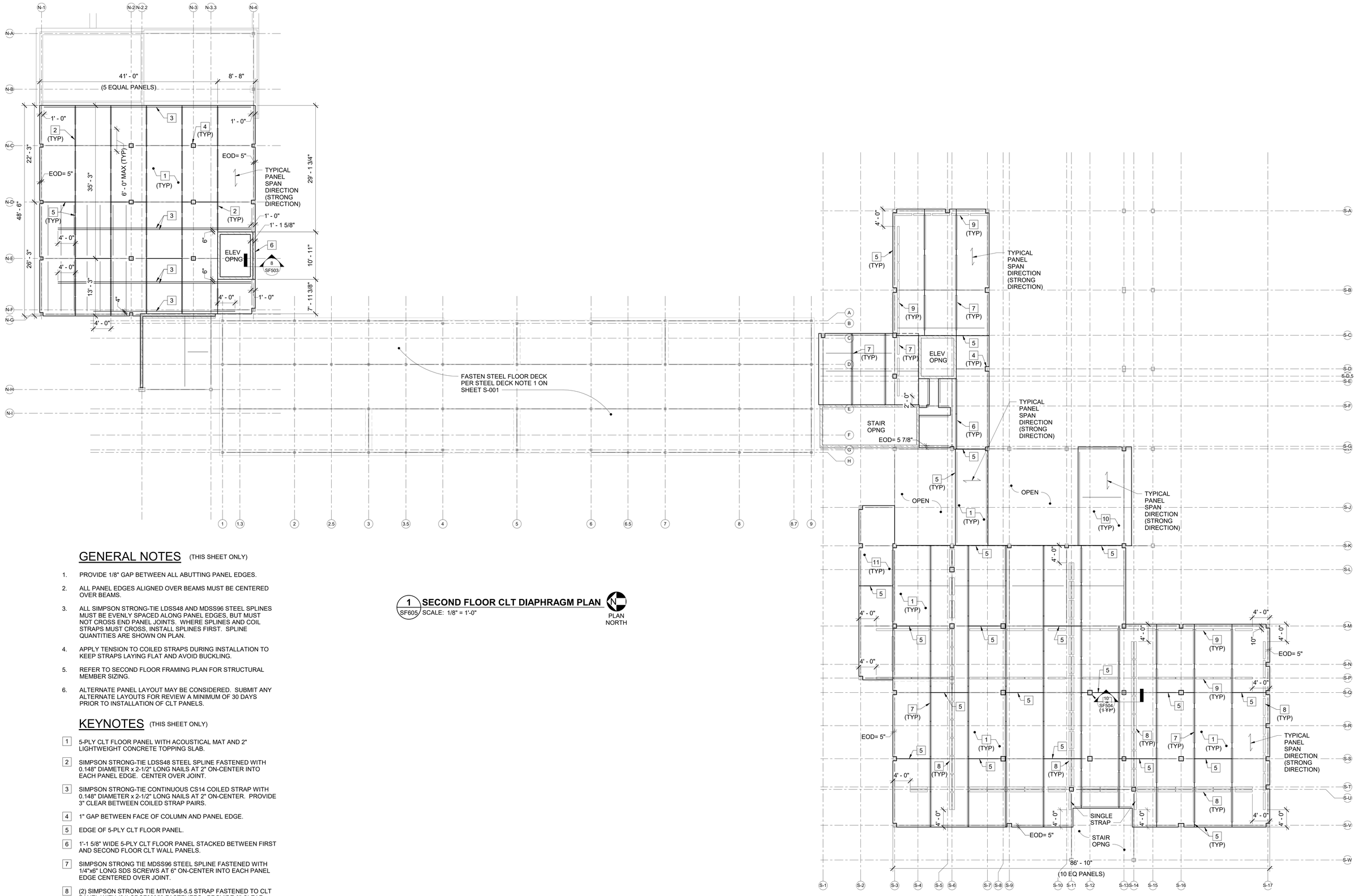
DRAWN BY: MJC
CHECK BY: DNM
DATE 01/29/2025

DEPARTMENT OF INLAND FISHERIES & WILDLIFE
TITLE: NEW OFFICE HEADQUARTERS
LOCATION: AUGUSTA, ME
TITLE THIS DWG: COLUMN BASE PLATE DETAILS

OAK POINT ASSOCIATES
ARCHITECTURE ■ ENGINEERING ■ PLANNING
231 Main Street, Biddeford, Maine 04005 207.283.0193

DRAWING NO. SF604
SHEET NO. 96 OF 239

1/28/2025 1:51:06 PM
C:\Users\Matt\Documents\22205.04-IF&W-STRUCTURAL_v22_mclemons3RMZ5.rvt



1 SECOND FLOOR CLT DIAPHRAGM PLAN

SF605 SCALE: 1/8" = 1'-0"

PLAN NORTH

GENERAL NOTES (THIS SHEET ONLY)

1. PROVIDE 1/8" GAP BETWEEN ALL ABUTTING PANEL EDGES.
2. ALL PANEL EDGES ALIGNED OVER BEAMS MUST BE CENTERED OVER BEAMS.
3. ALL SIMPSON STRONG-TIE LDSS48 AND MDSS96 STEEL SPLINES MUST BE EVENLY SPACED ALONG PANEL EDGES, BUT MUST NOT CROSS END PANEL JOINTS. WHERE SPLINES AND COIL STRAPS MUST CROSS, INSTALL SPLINES FIRST. SPLINE QUANTITIES ARE SHOWN ON PLAN.
4. APPLY TENSION TO COILED STRAPS DURING INSTALLATION TO KEEP STRAPS LAYING FLAT AND AVOID BUCKLING.
5. REFER TO SECOND FLOOR FRAMING PLAN FOR STRUCTURAL MEMBER SIZING.
6. ALTERNATE PANEL LAYOUT MAY BE CONSIDERED. SUBMIT ANY ALTERNATE LAYOUTS FOR REVIEW A MINIMUM OF 30 DAYS PRIOR TO INSTALLATION OF CLT PANELS.

KEYNOTES (THIS SHEET ONLY)

1. 5-PLY CLT FLOOR PANEL WITH ACOUSTICAL MAT AND 2" LIGHTWEIGHT CONCRETE TOPPING SLAB.
2. SIMPSON STRONG-TIE LDSS48 STEEL SPLINE FASTENED WITH 0.148" DIAMETER x 2-1/2" LONG NAILS AT 2" ON-CENTER INTO EACH PANEL EDGE. CENTER OVER JOINT.
3. SIMPSON STRONG-TIE CONTINUOUS CS14 COILED STRAP WITH 0.148" DIAMETER x 2-1/2" LONG NAILS AT 2" ON-CENTER. PROVIDE 3" CLEAR BETWEEN COILED STRAP PAIRS.
4. 1" GAP BETWEEN FACE OF COLUMN AND PANEL EDGE.
5. EDGE OF 5-PLY CLT FLOOR PANEL.
6. 1'-1 5/8" WIDE 5-PLY CLT FLOOR PANEL STACKED BETWEEN FIRST AND SECOND FLOOR CLT WALL PANELS.
7. SIMPSON STRONG TIE MDSS96 STEEL SPLINE FASTENED WITH 1/4"x6" LONG SDS SCREWS AT 6" ON-CENTER INTO EACH PANEL EDGE CENTERED OVER JOINT.
8. (2) SIMPSON STRONG TIE MTWS48-5.5 STRAP FASTENED TO CLT PANEL WITH (24) SDCF22858 FASTENERS. PROVIDE 3" CLEAR BETWEEN STRAPS.
9. SIMPSON STRONG TIE MTWS48-5.5 STRAP FASTENED TO CLT PANELS WITH (24) SDCF22858 FASTENERS. PROVIDE 3" CLEAR BETWEEN STRAPS. PROVIDE 3" CLEAR BETWEEN INTERSECTING DOUBLE STRAPS.
10. 5-PLY CLT FLOOR PANEL.
11. 5-PLY CLT ROOF PANEL.

GRAPHIC SCALE

1/8"=1'-0" 8' 4' 0 8' 16'

CHECK GRAPHIC SCALE BEFORE USING

NO.	DATE	DESCRIPTION	BY
		REVISIONS	

DRAWN BY: MJC
CHECK BY: DNM
NO.
DATE 01/29/2025

DAVID N. MARTIN No. 5623 LICENSED PROFESSIONAL ENGINEER STATE OF MAINE

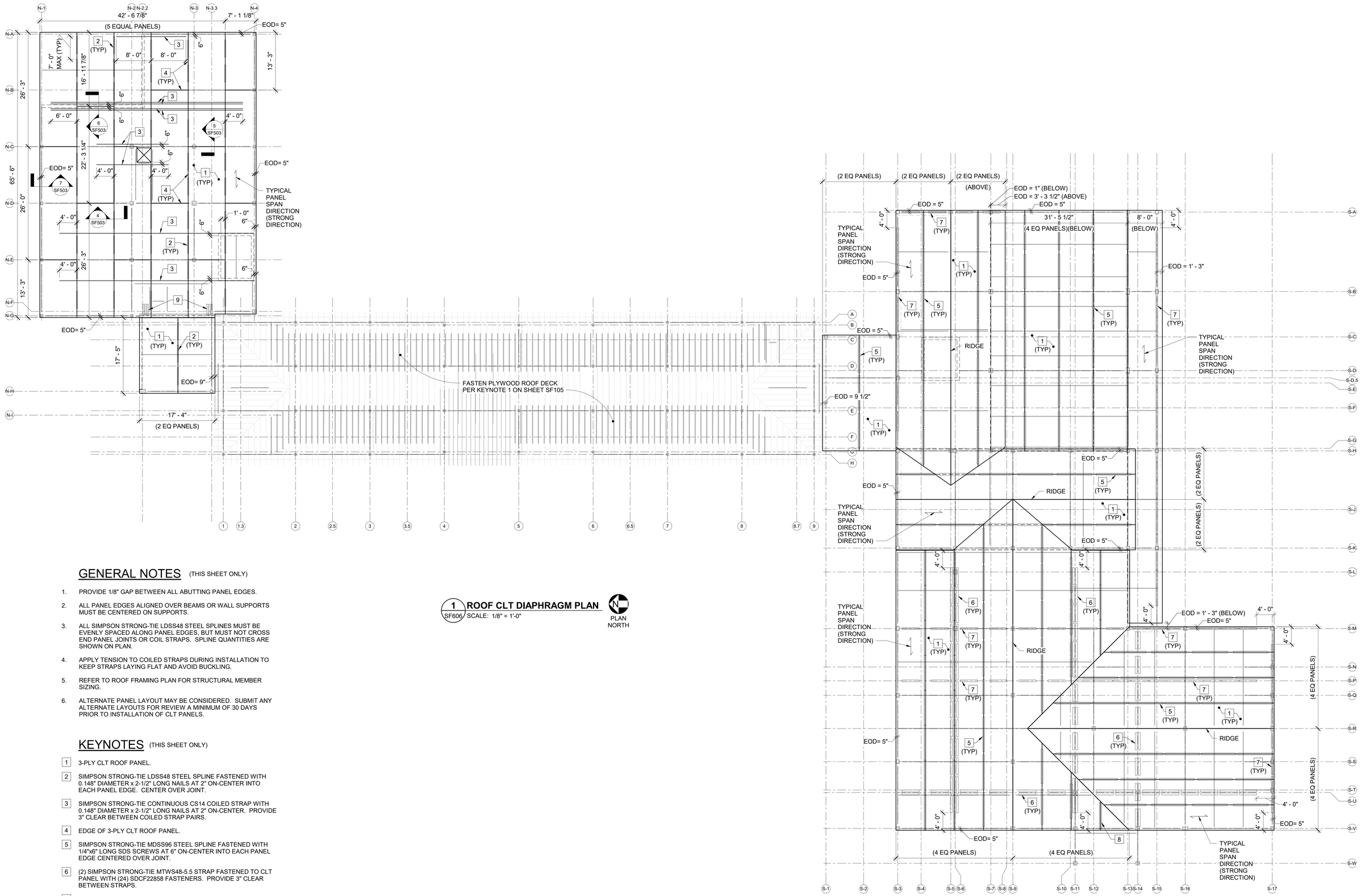
DEPARTMENT OF INLAND FISHERIES & WILDLIFE

TITLE: NEW OFFICE HEADQUARTERS
LOCATION: AUGUSTA, ME
TITLE THIS DWG.: SECOND FLOOR CLT DIAPHRAGM PLAN

OAK POINT ASSOCIATES
ARCHITECTURE ■ ENGINEERING ■ PLANNING
231 Main Street, Biddeford, Maine 04005 207.283.0193

DRAWING NO. SF605
SHEET NO. 97 OF 239

1/28/2025 1:51:07 PM
C:\Users\Matt\Documents\22205.04-IF&W-STRUCTURAL_v22_mclemons3RMZ5.rvt



1 ROOF CLT DIAPHRAGM PLAN

SF606 SCALE: 1/8" = 1'-0"

PLAN NORTH

GENERAL NOTES (THIS SHEET ONLY)

1. PROVIDE 1/8" GAP BETWEEN ALL ABUTTING PANEL EDGES.
2. ALL PANEL EDGES ALIGNED OVER BEAMS OR WALL SUPPORTS MUST BE CENTERED ON SUPPORTS.
3. ALL SIMPSON STRONG-TIE LDSS48 STEEL SPLINES MUST BE EVENLY SPACED ALONG PANEL EDGES, BUT MUST NOT CROSS END PANEL JOINTS OR COIL STRAPS. SPLINE QUANTITIES ARE SHOWN ON PLAN.
4. APPLY TENSION TO COILED STRAPS DURING INSTALLATION TO KEEP STRAPS LAYING FLAT AND AVOID BUCKLING.
5. REFER TO ROOF FRAMING PLAN FOR STRUCTURAL MEMBER SIZING.
6. ALTERNATE PANEL LAYOUT MAY BE CONSIDERED. SUBMIT ANY ALTERNATE LAYOUTS FOR REVIEW A MINIMUM OF 30 DAYS PRIOR TO INSTALLATION OF CLT PANELS.

KEYNOTES (THIS SHEET ONLY)

1. 3-PLY CLT ROOF PANEL.
2. SIMPSON STRONG-TIE LDSS48 STEEL SPLINE FASTENED WITH 0.148" DIAMETER x 2-1/2" LONG NAILS AT 2" ON-CENTER INTO EACH PANEL EDGE. CENTER OVER JOINT.
3. SIMPSON STRONG-TIE CONTINUOUS CS14 COILED STRAP WITH 0.148" DIAMETER x 2-1/2" LONG NAILS AT 2" ON-CENTER. PROVIDE 3" CLEAR BETWEEN COILED STRAP PAIRS.
4. EDGE OF 3-PLY CLT ROOF PANEL.
5. SIMPSON STRONG-TIE MDSS96 STEEL SPLINE FASTENED WITH 1/4"x6" LONG SDS SCREWS AT 6" ON-CENTER INTO EACH PANEL EDGE CENTERED OVER JOINT.
6. (2) SIMPSON STRONG-TIE MTWS48-5.5 STRAP FASTENED TO CLT PANEL WITH (24) SDCF22858 FASTENERS. PROVIDE 3" CLEAR BETWEEN STRAPS.
7. SIMPSON STRONG-TIE MTWS48-5.5 STRAP FASTENED TO CLT PANELS WITH (24) SDCF22858 FASTENERS. PROVIDE 3" CLEAR BETWEEN INTERSECTING DOUBLE STRAPS.
8. SIMPSON STRONG-TIE MDSS96 STEEL SPLINE CUT TO LENGTH FASTENED WITH 1/4"x6" LONG SDS SCREWS AT 6" ON-CENTER INTO EACH PANEL CENTERED OVER JOIST.
9. (3) SIMPSON STRONG-TIE LTTI31 TENSION TIES FASTENED TO CLT MAIN ROOF AND CLT SHEAR WALL. SEE DETAIL 13/SF503.

GRAPHIC SCALE

1/8"=1'-0" 8' 4' 0 8' 16'

CHECK GRAPHIC SCALE BEFORE USING

STATE OF MAINE DAVID N. MARTIN No. 9409 LICENSED PROFESSIONAL ENGINEER

NO.	DATE	DESCRIPTION	BY
		REVISIONS	

DRAWN BY: MJC
CHECK BY: DNM
DATE 01/29/2025

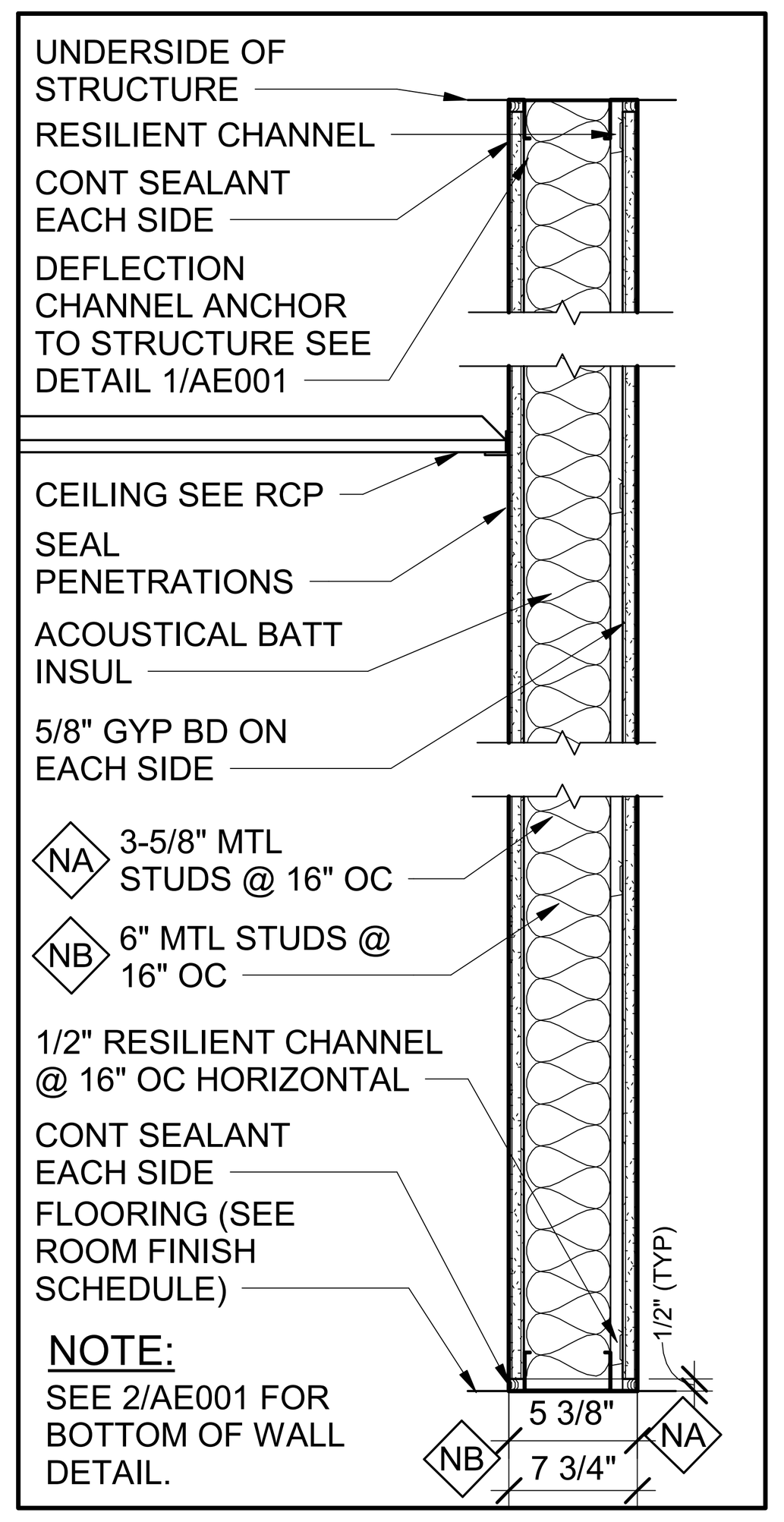
DEPARTMENT OF INLAND FISHERIES & WILDLIFE

TITLE: NEW OFFICE HEADQUARTERS
LOCATION: AUGUSTA, ME
TITLE THIS DRWG: ROOF CLT DIAPHRAGM PLAN

OAK POINT ASSOCIATES
ARCHITECTURE ■ ENGINEERING ■ PLANNING
231 Main Street, Biddeford, Maine 04005 207.283.0193

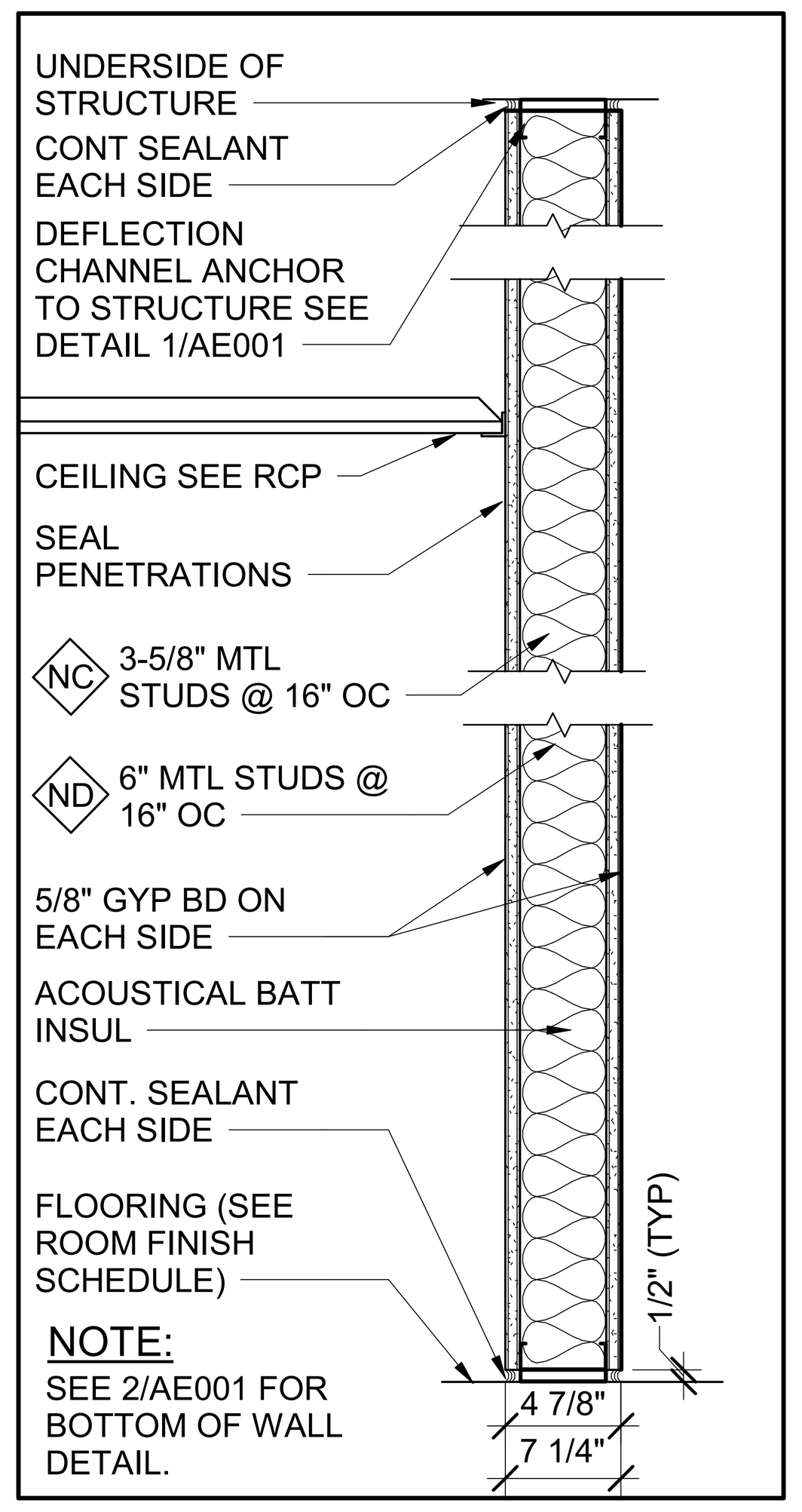
DRAWING NO. SF606
SHEET NO. 98 OF 239

1/28/2025 1:51:08 PM
C:\Users\MattDocuments\22205.04-IF&W-STRUCTURAL_v22_mclemons3RMZ5.rvt



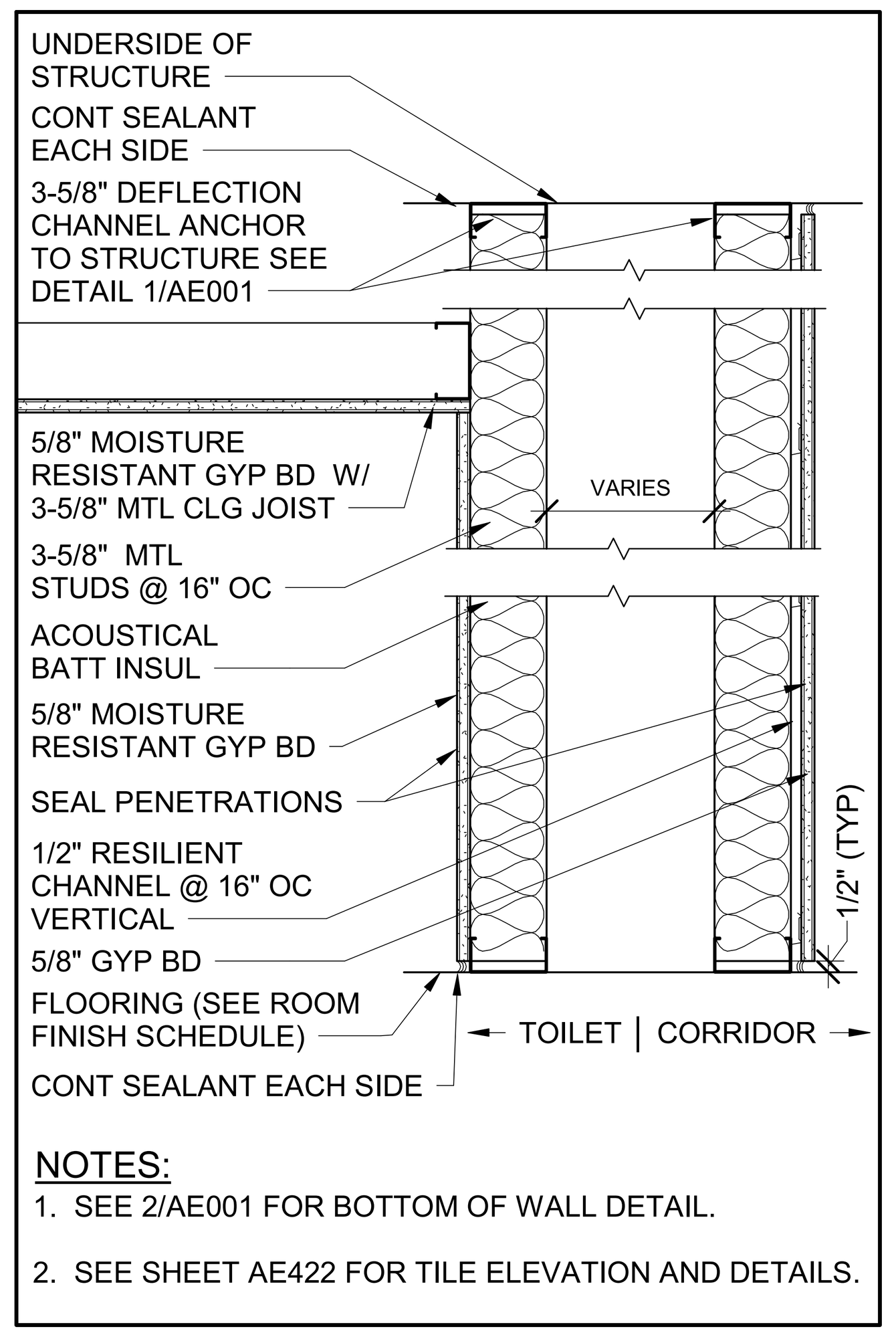
3-5/8" MTL STUD W/ 1/2" RESILIENT CHANNEL FULL HGT (NA)

6" MTL STUD W/ 1/2" RESILIENT CHANNEL FULL HGT (NB)

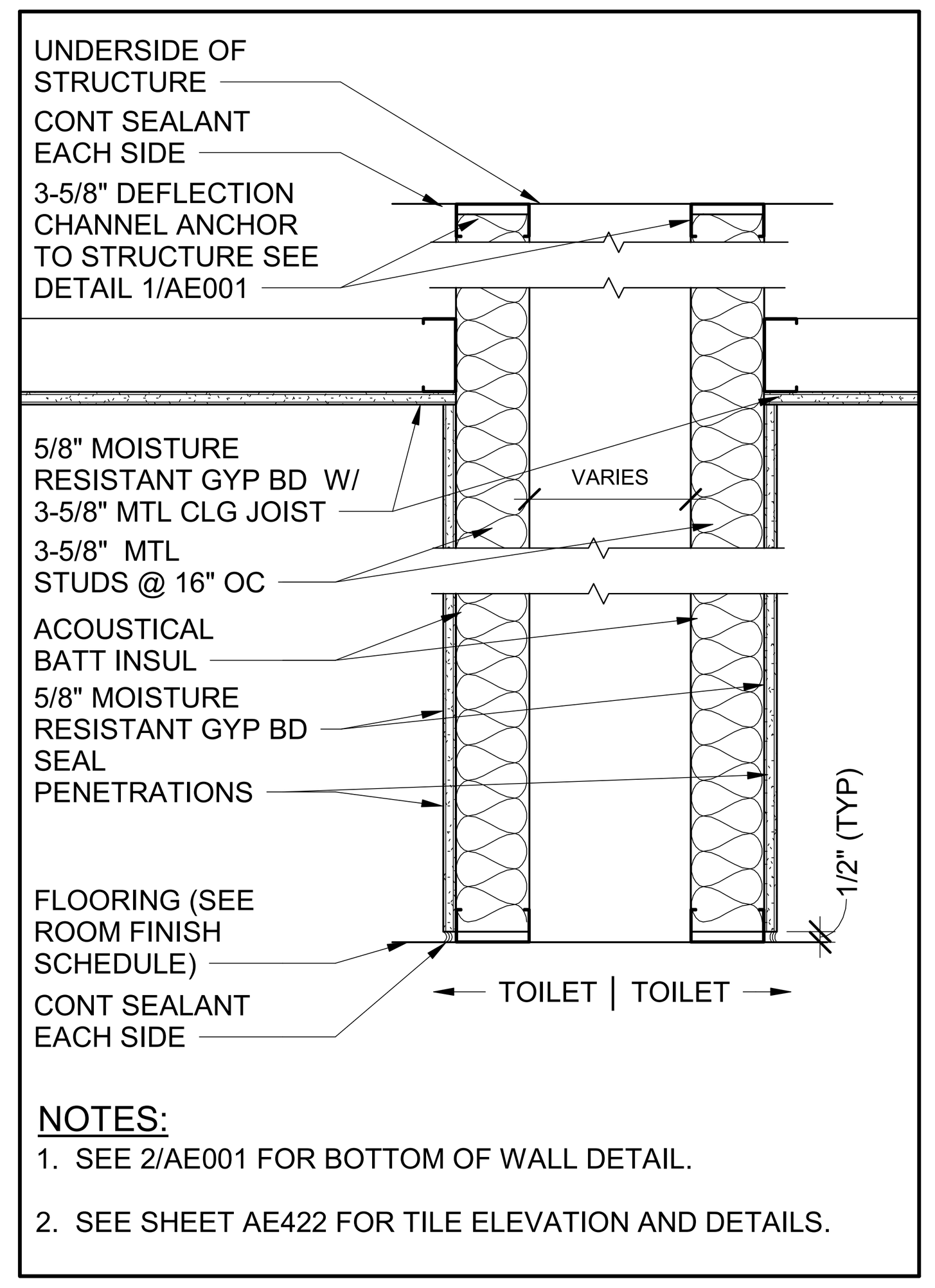


3-5/8" MTL STUD FULL HGT 5/8" GYP BD EACH SIDE (NC)

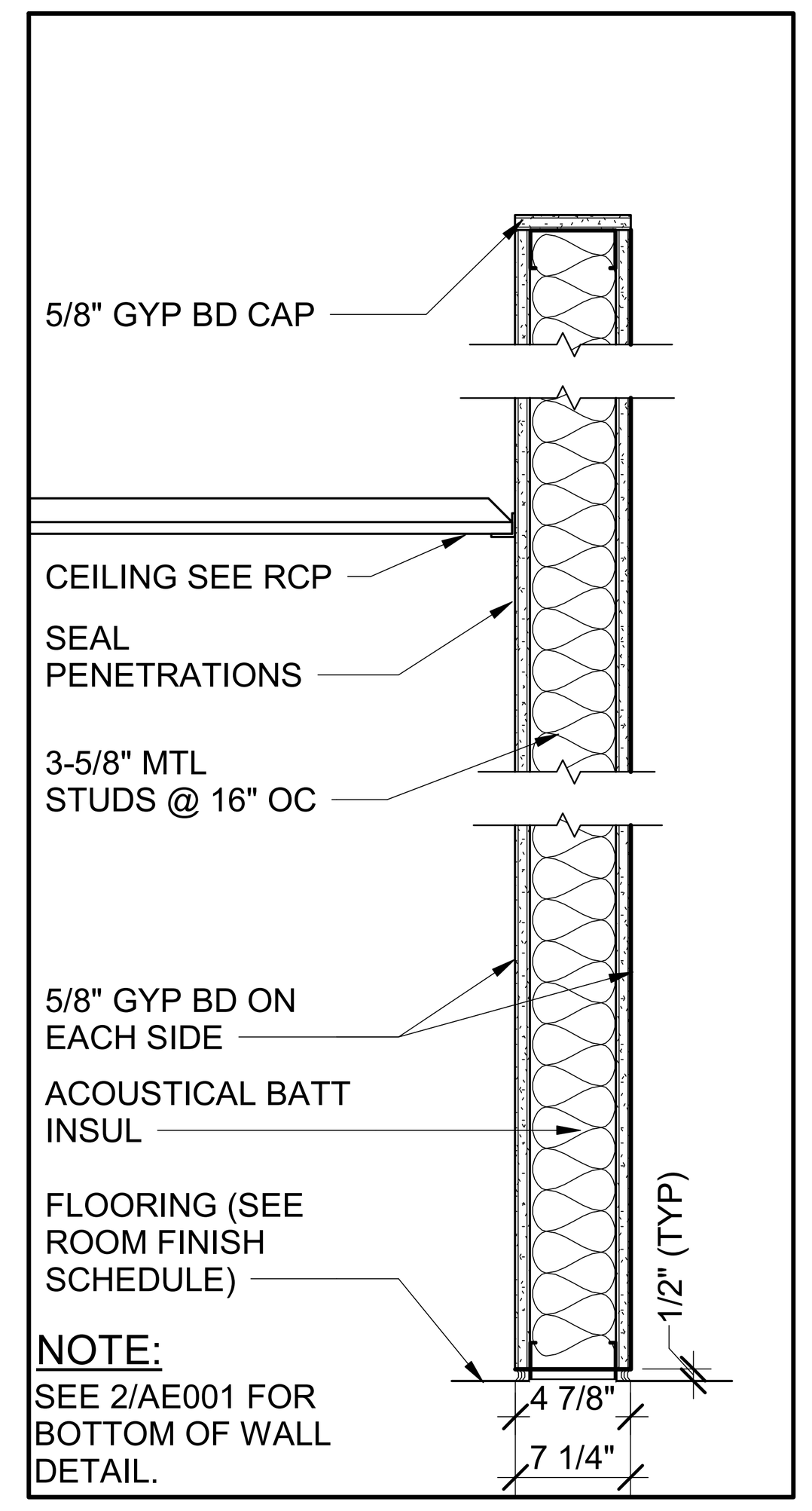
6" MTL STUD FULL HGT (ND)



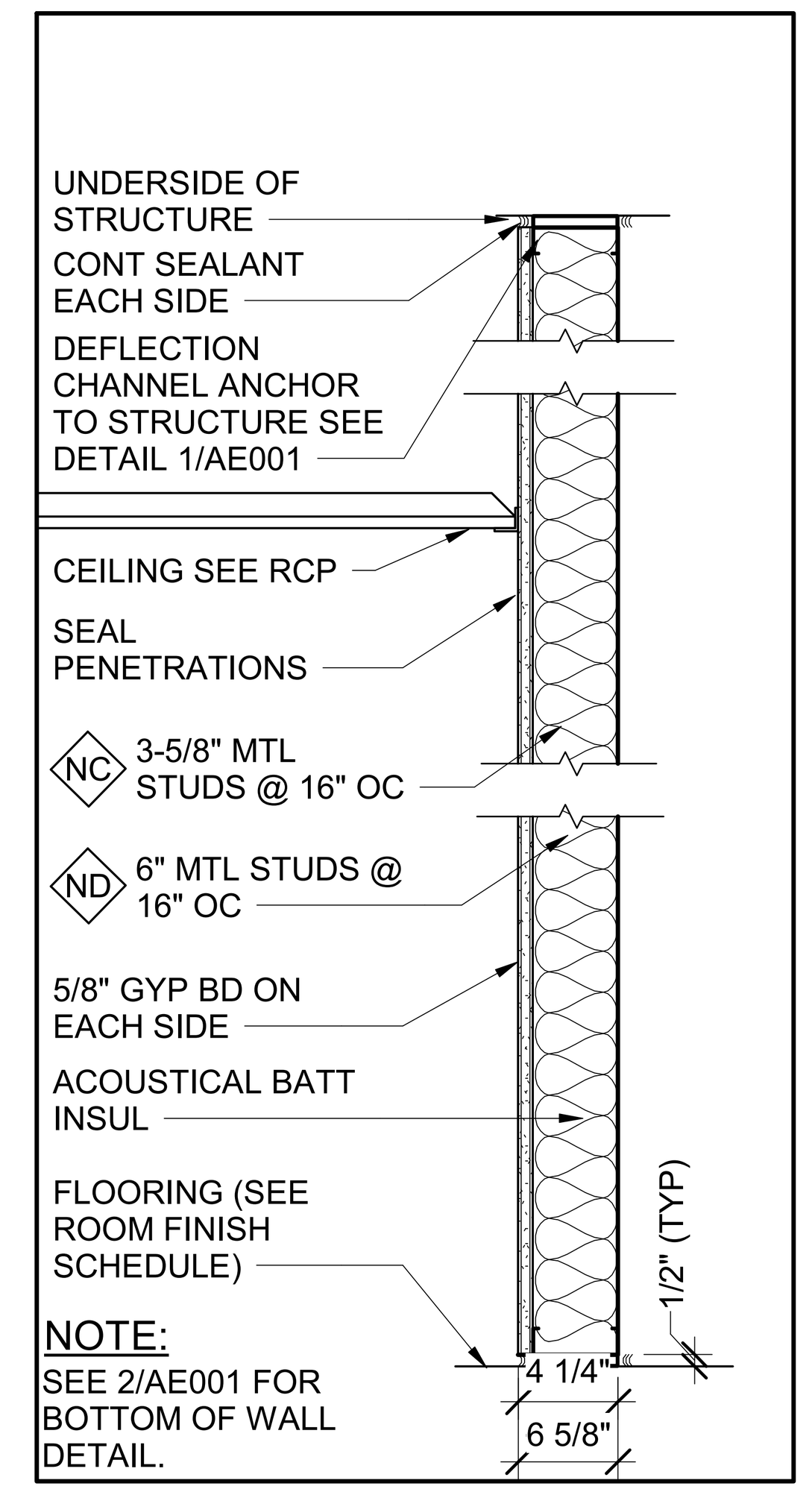
3-5/8" MTL STUD CHASE WALL FULL HEIGHT W/ WALL TILE (NE)



3-5/8" MTL STUD CHASE WALL FULL HEIGHT W/ WALL TILE BOTH SIDES (NF)

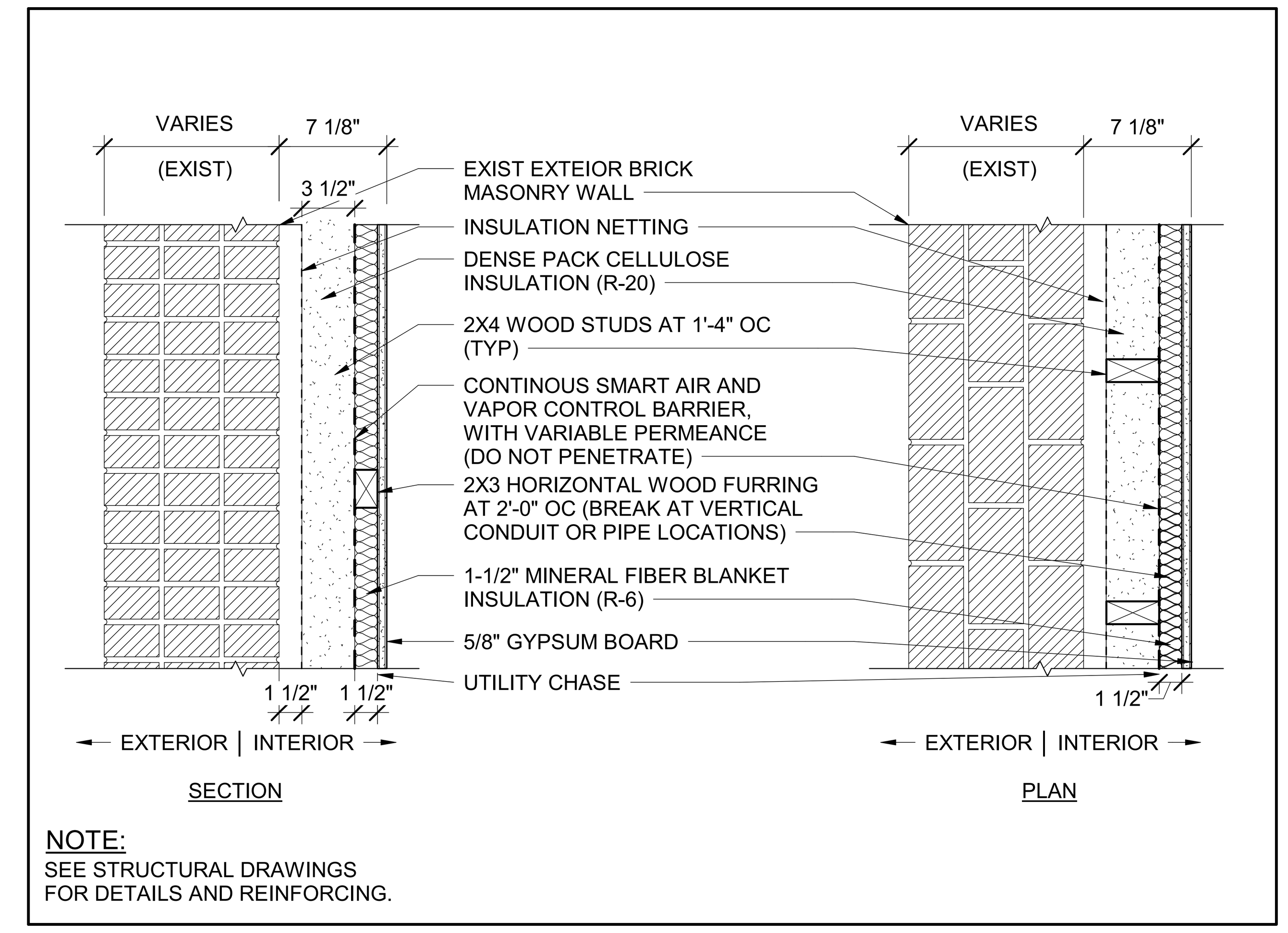


3-5/8" MTL STUD PARTIAL HGT 12'-0" AFF (NG)

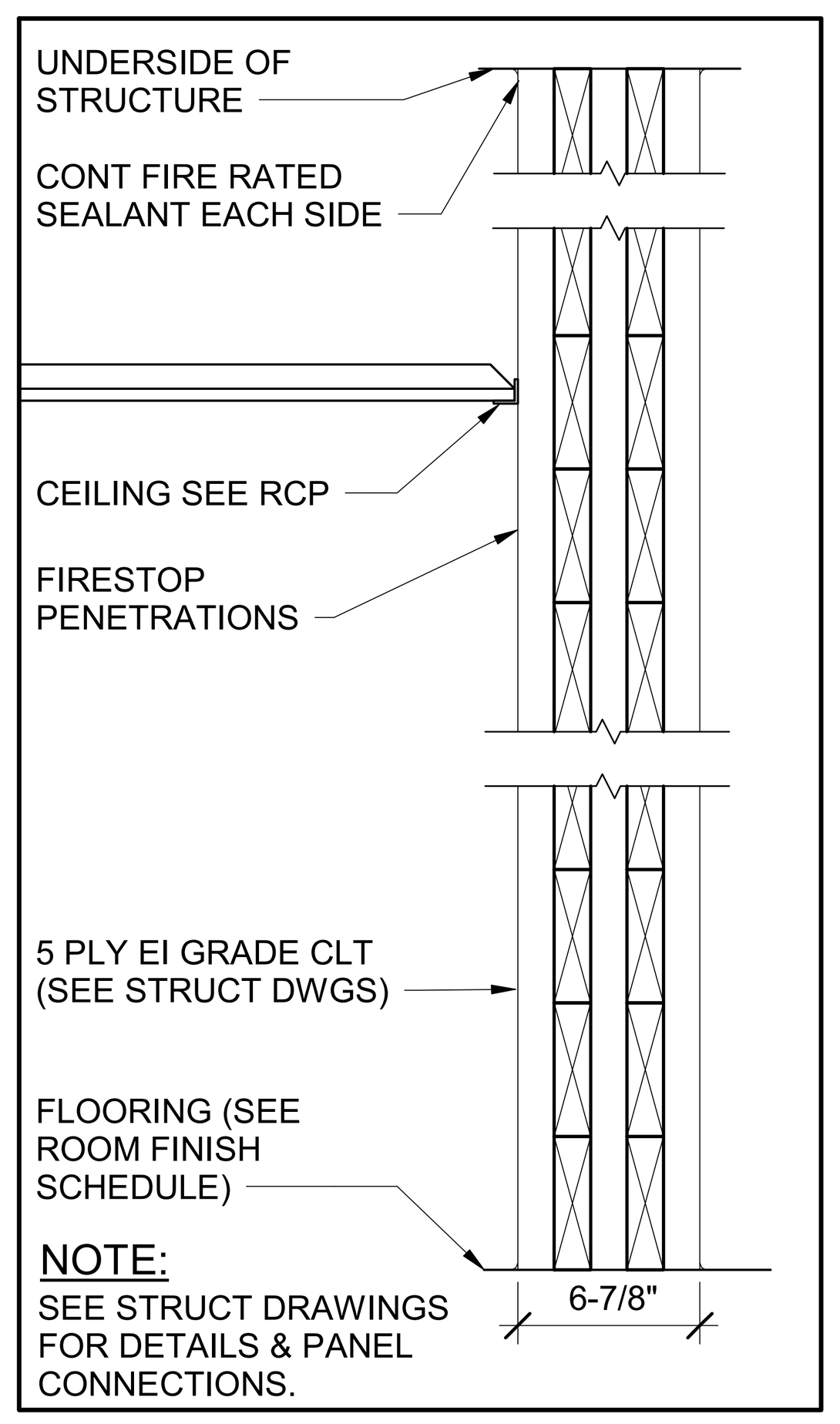


3-5/8" MTL STUD FULL HGT 5/8" GYP BD ONE SIDE (NH)

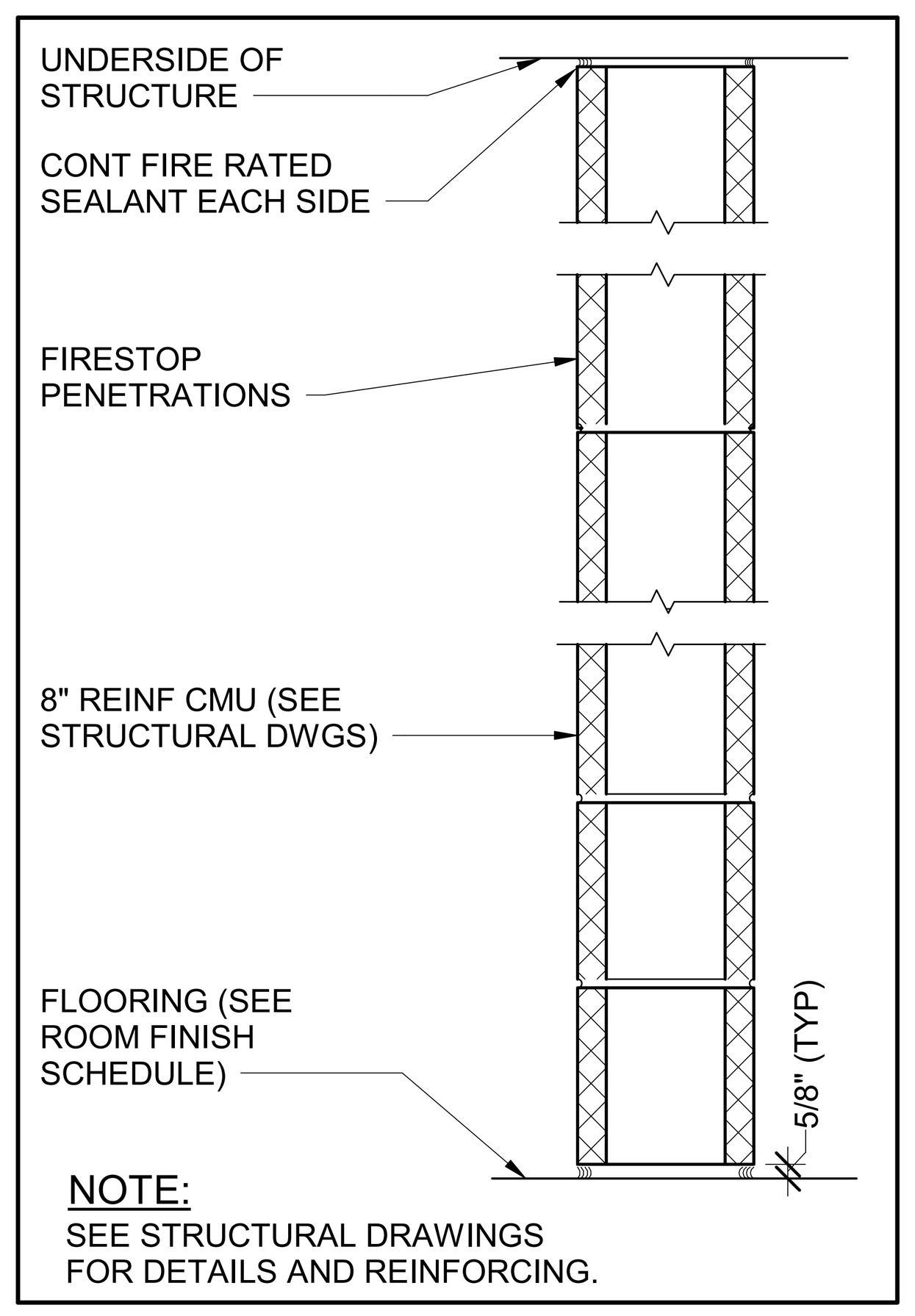
1-5/8" MTL STUD FULL HGT 5/8" GYP BD ONE SIDE (NJ)



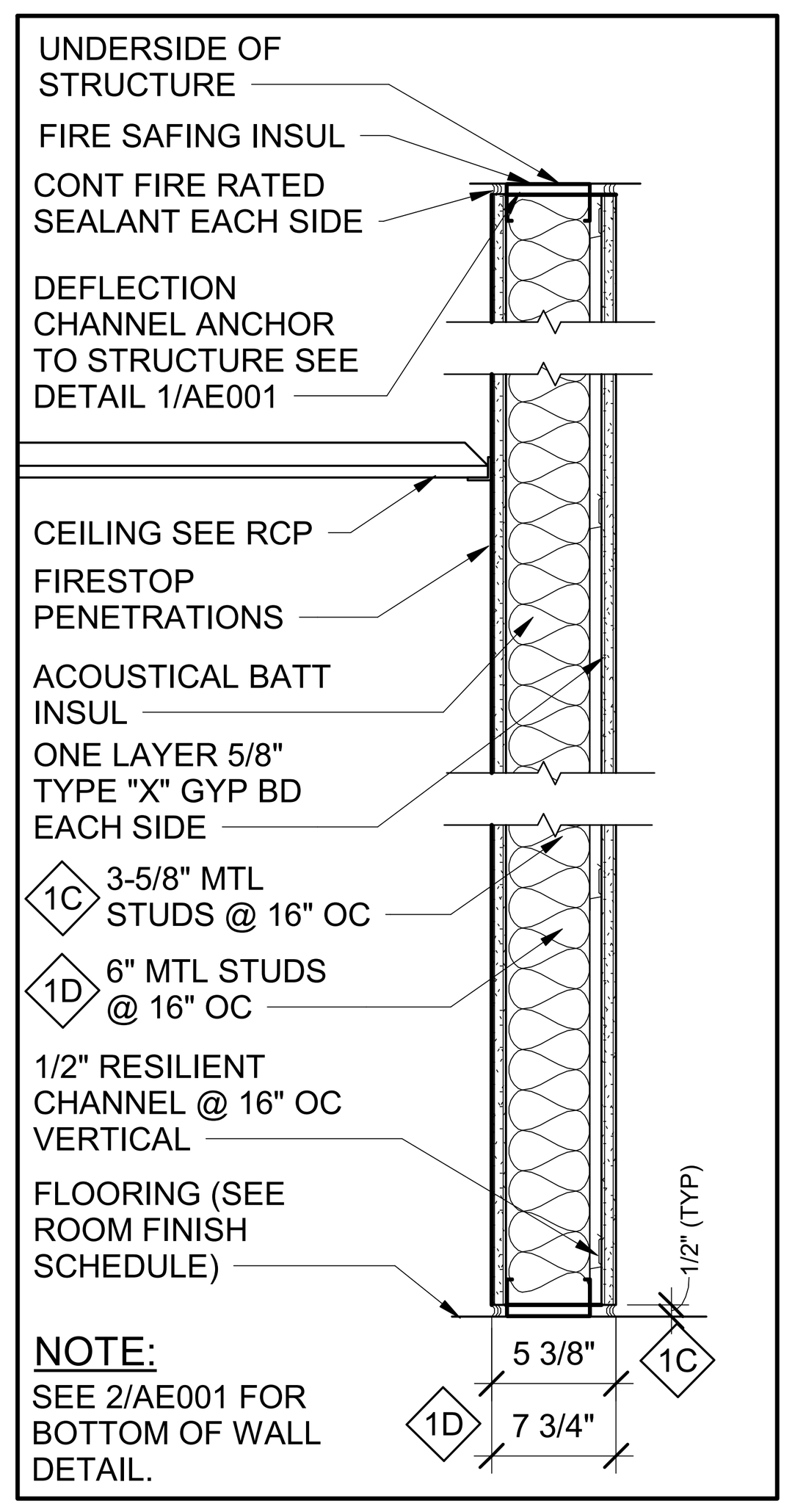
EXTERIOR WALL INSULATION AND FINISH SYSTEM NON-FIRE RATED (XA)



5-PLY CLT
1 HOUR RATED
UL (V320) (1A)

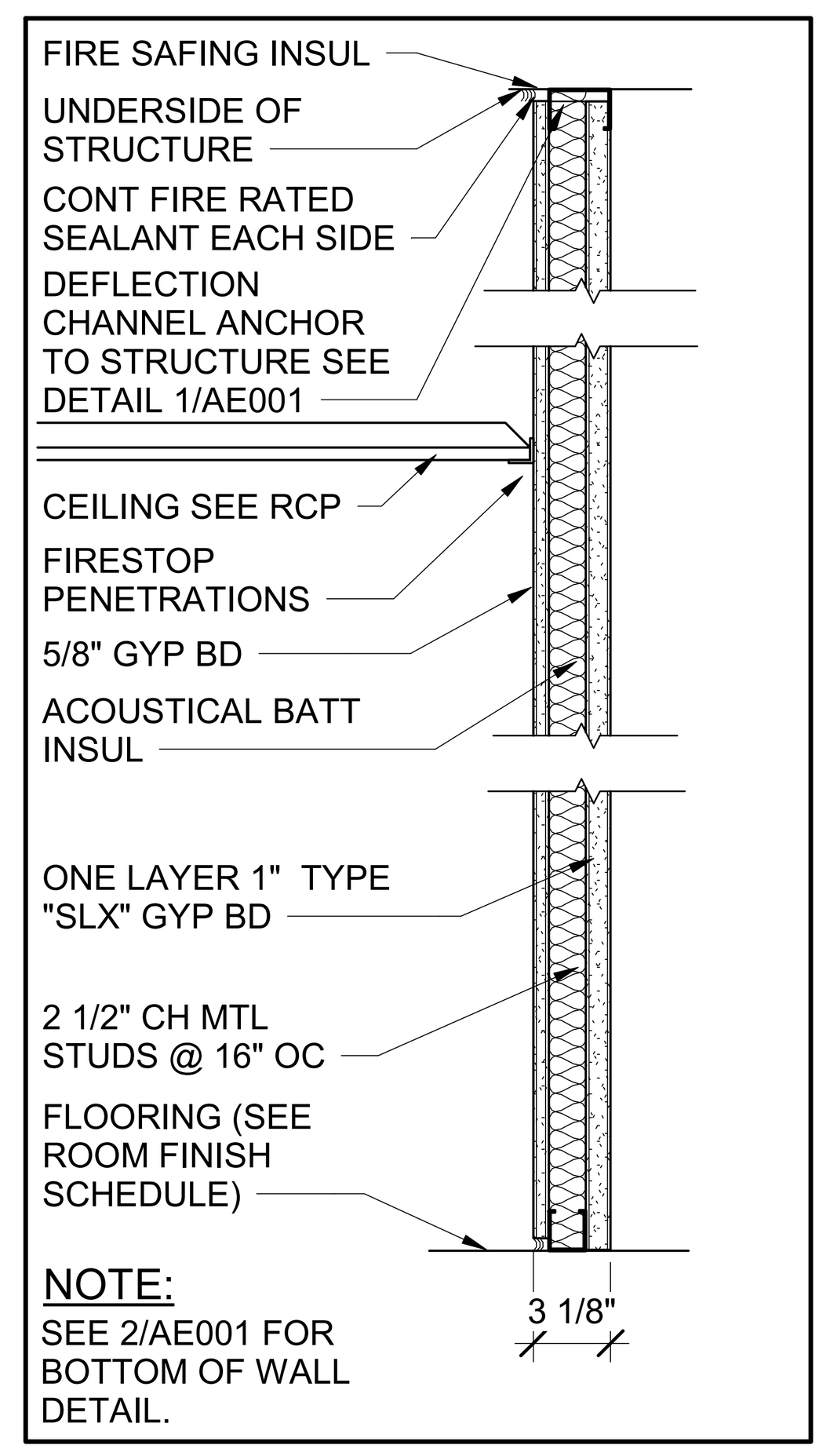


8" REINFORCED CMU
1 HOUR RATED
UL U906 (1B)

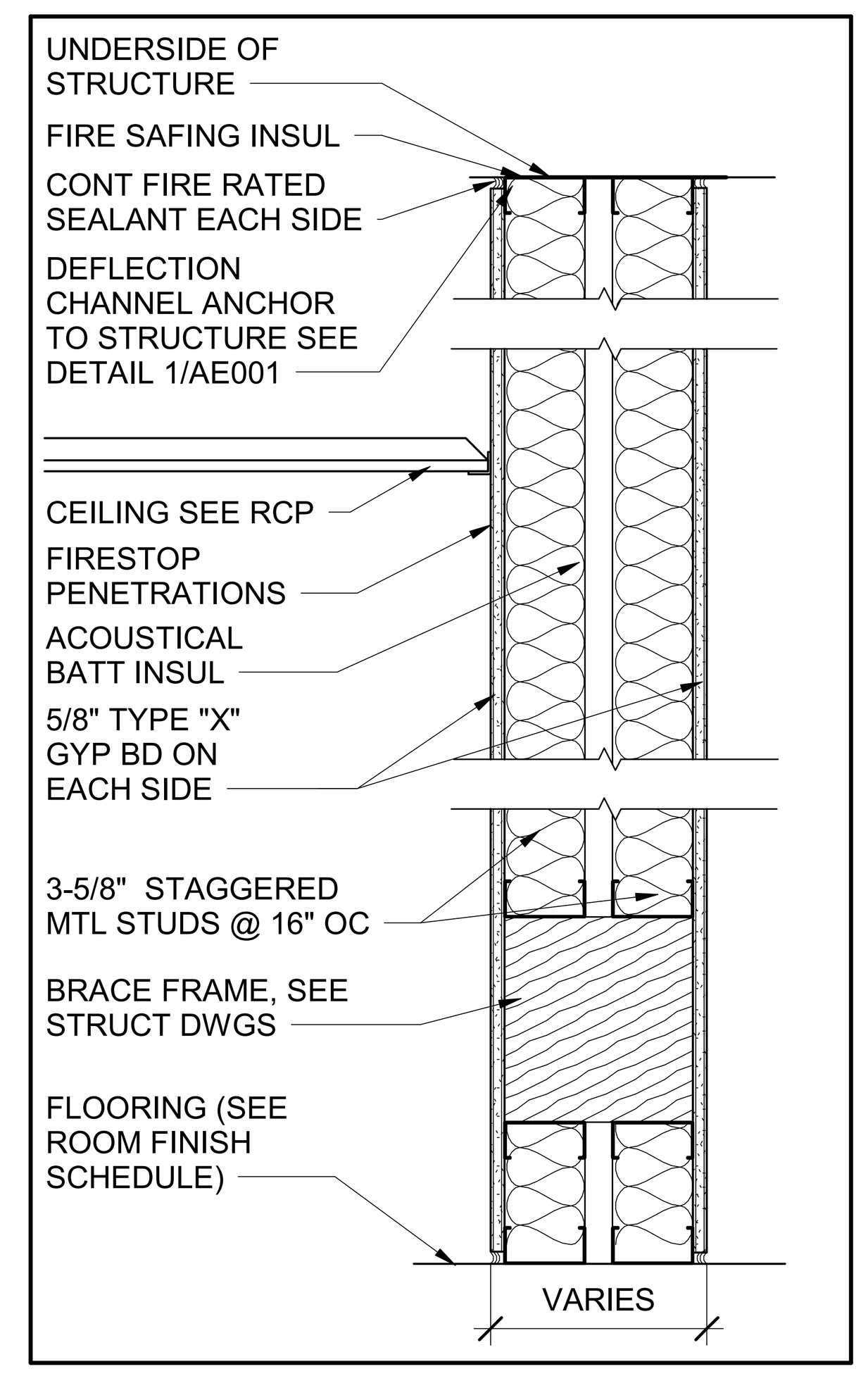


3 5/8" MTL STUD FULL HGT W/ 1/2" RESILIENT CHANNEL FULL HGT, 1 HOUR RATED UL U465 (1C)

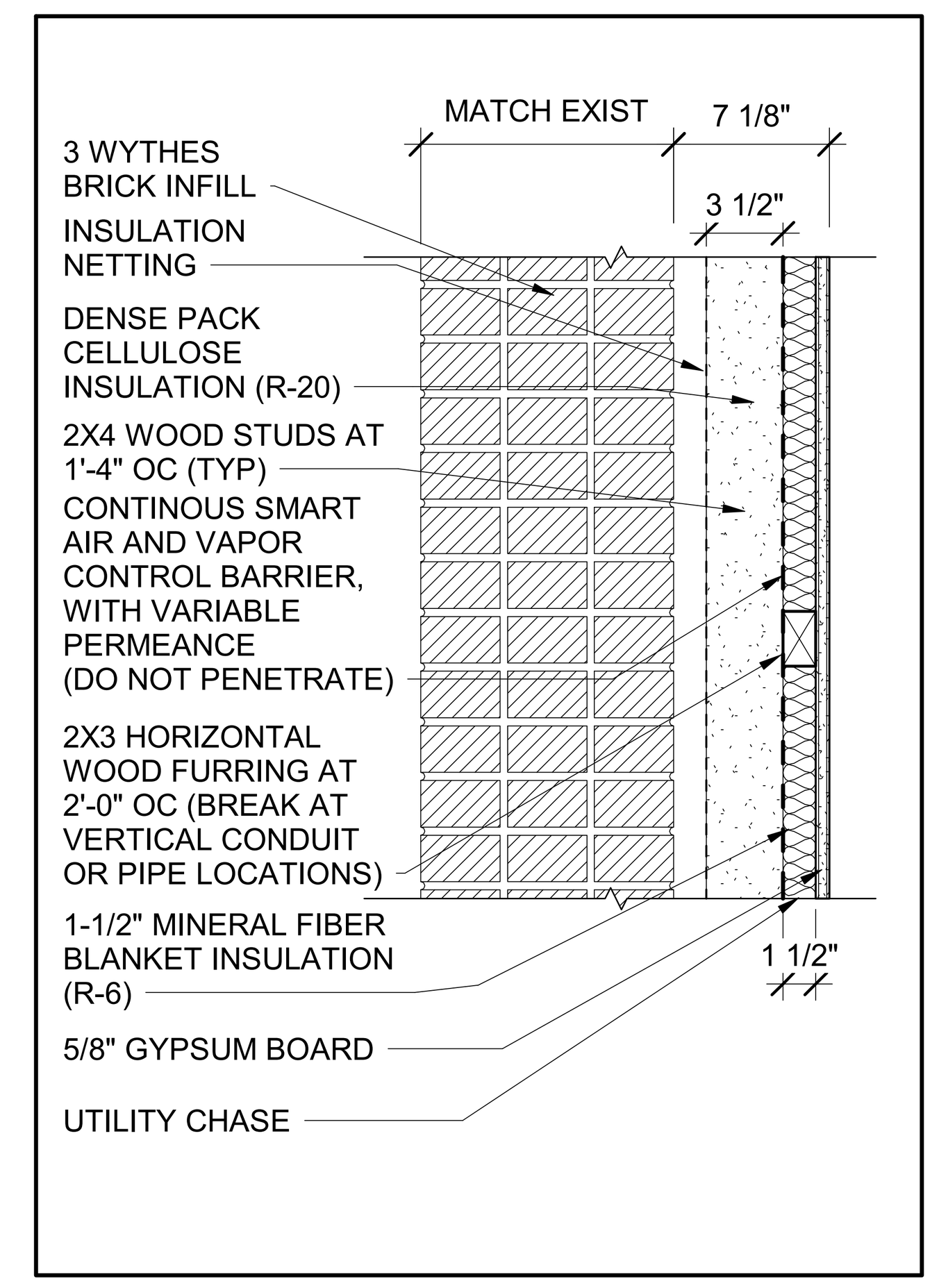
6" MTL STUD FULL HGT W/ 1/2" RESILIENT CHANNEL FULL HGT, 1 HOUR RATED UL U465 (SIM) (1D)



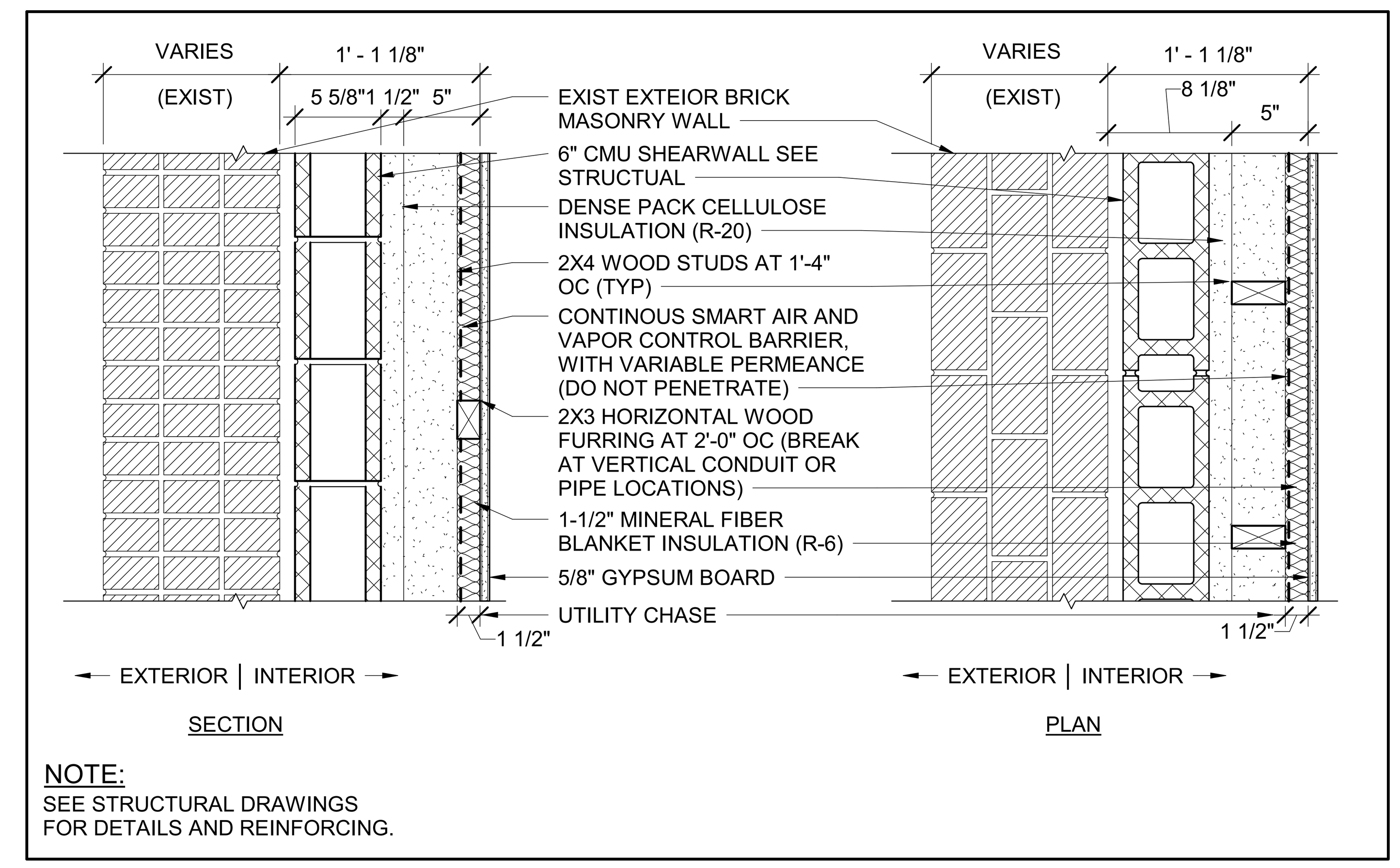
2 1/2" CH MTL STUD W/ 1/2" RESILIENT CHANNEL FULL HGT 1 HOUR RATED UL U415 (1E)



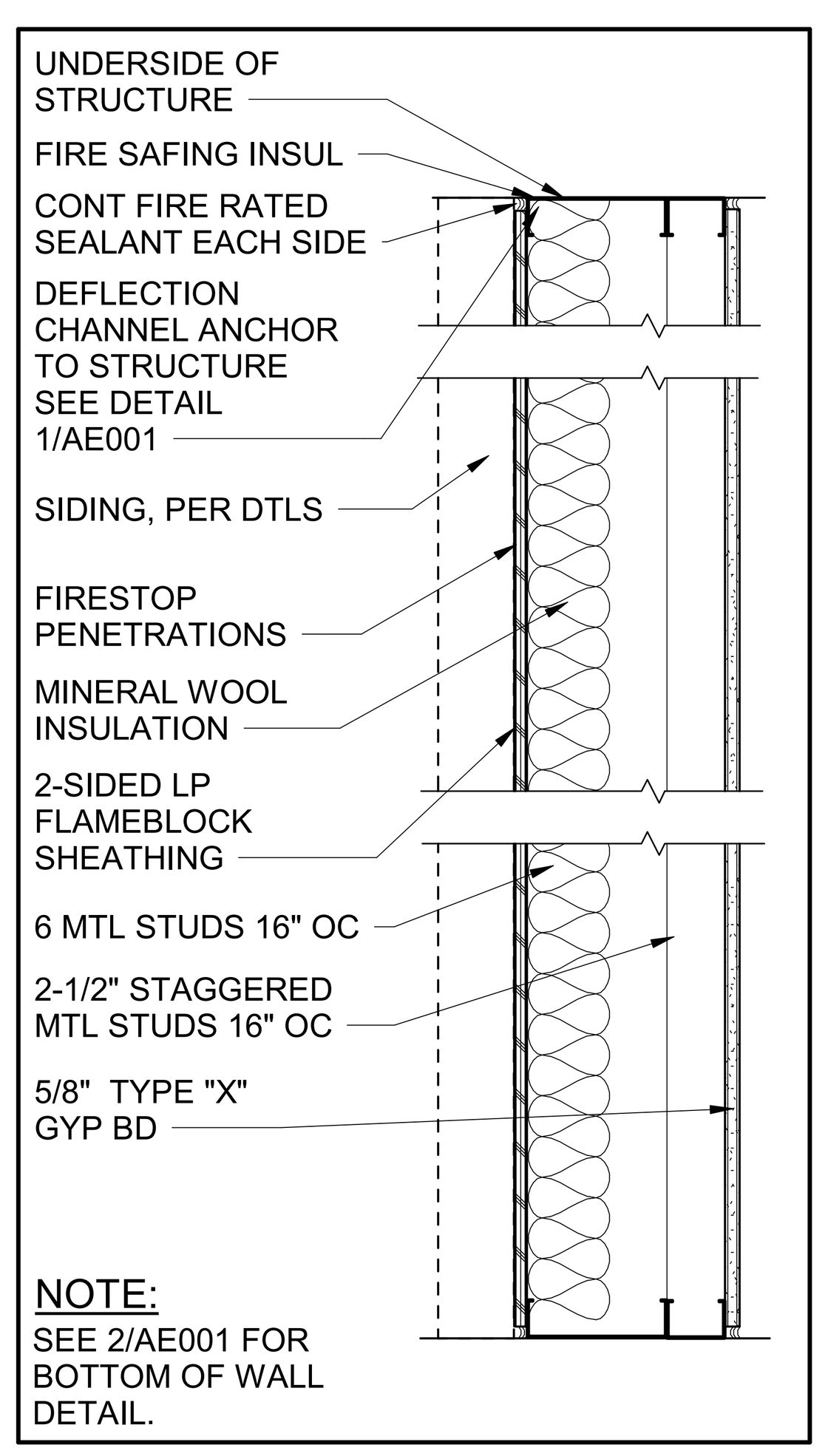
3 5/8" DOUBLE MTL STUD FULL HGT 1 HOUR RATED UL U493 (1F)



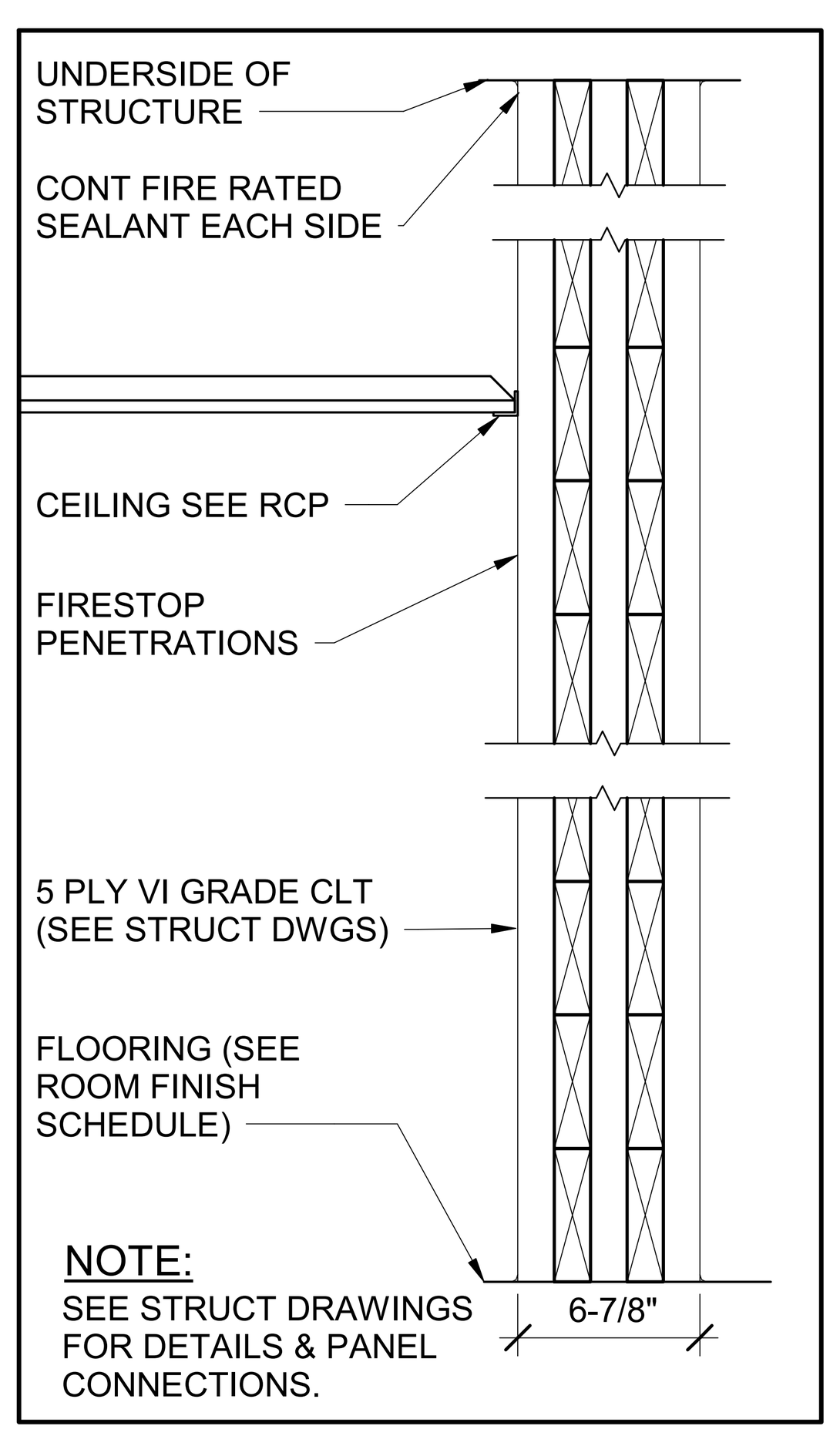
EXISTING EXTERIOR WALL INFILL 2HR FIRE RESISTANCE BASED ON IBC TABLE 722.4.1(1) (XC)



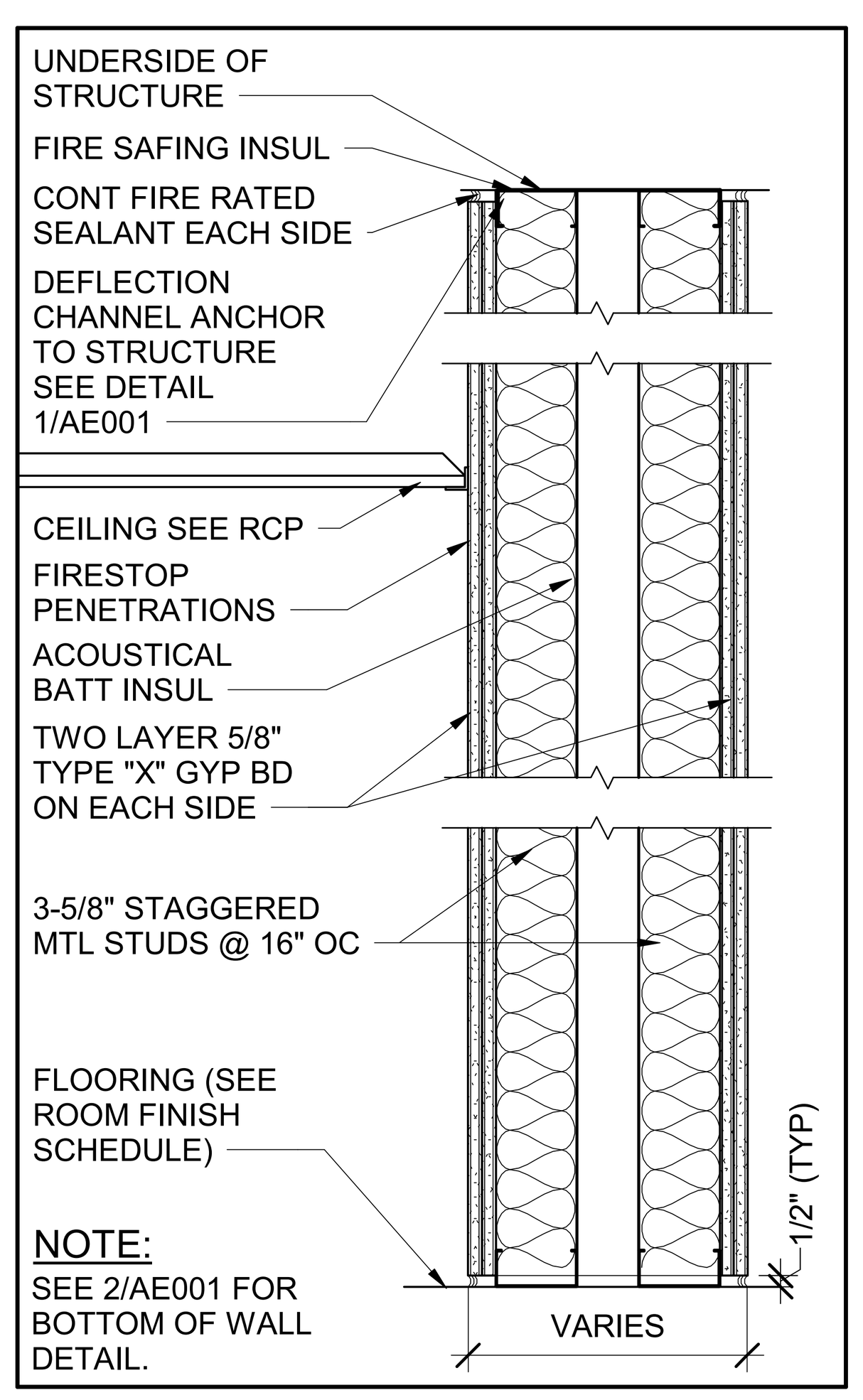
EXTERIOR WALL INSULATION AND FINISH SYSTEM NON-FIRE RATED (XB)



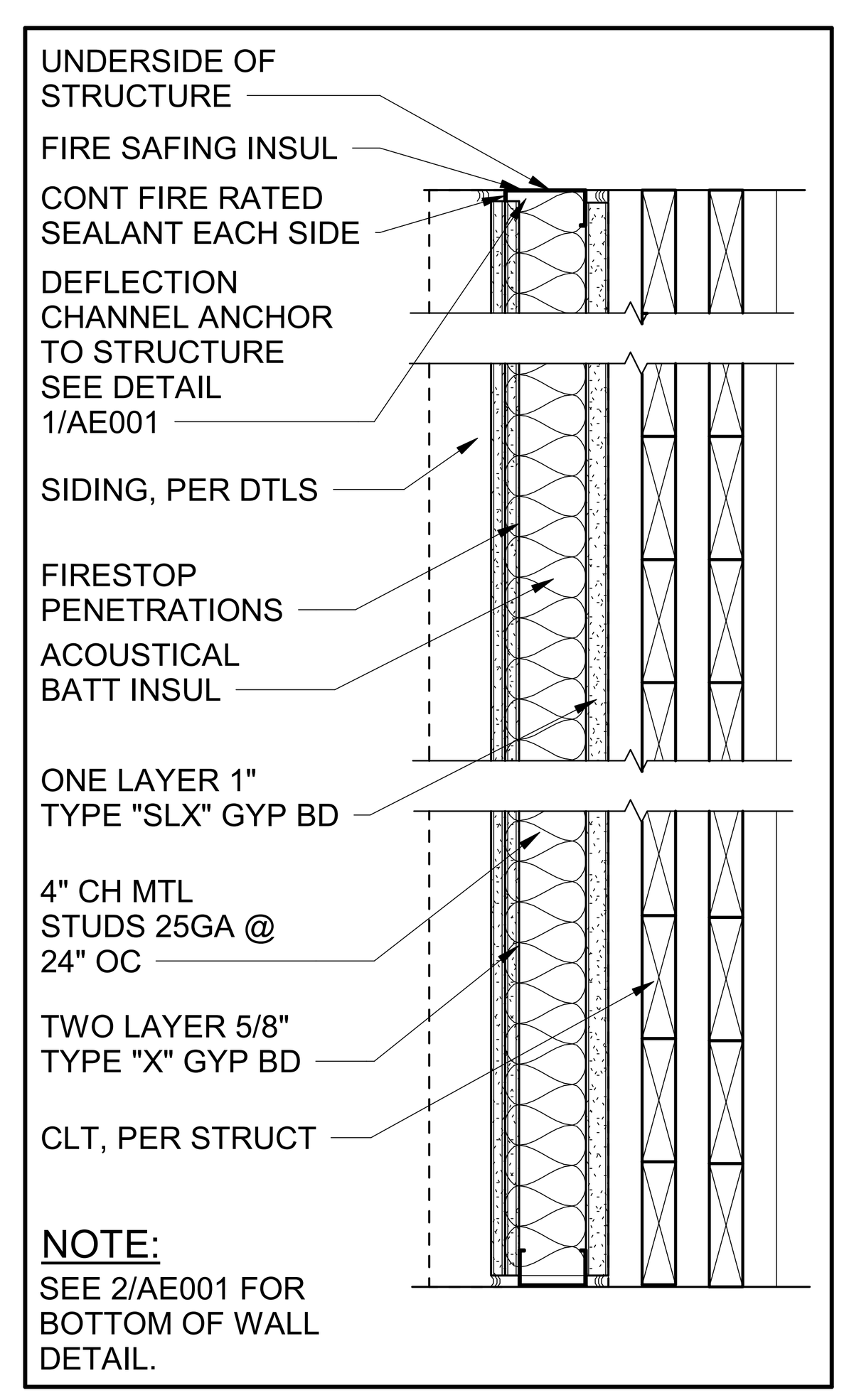
3-1/2" MTL STUD FULL HGT 1 HOUR RATED V337 (1G)



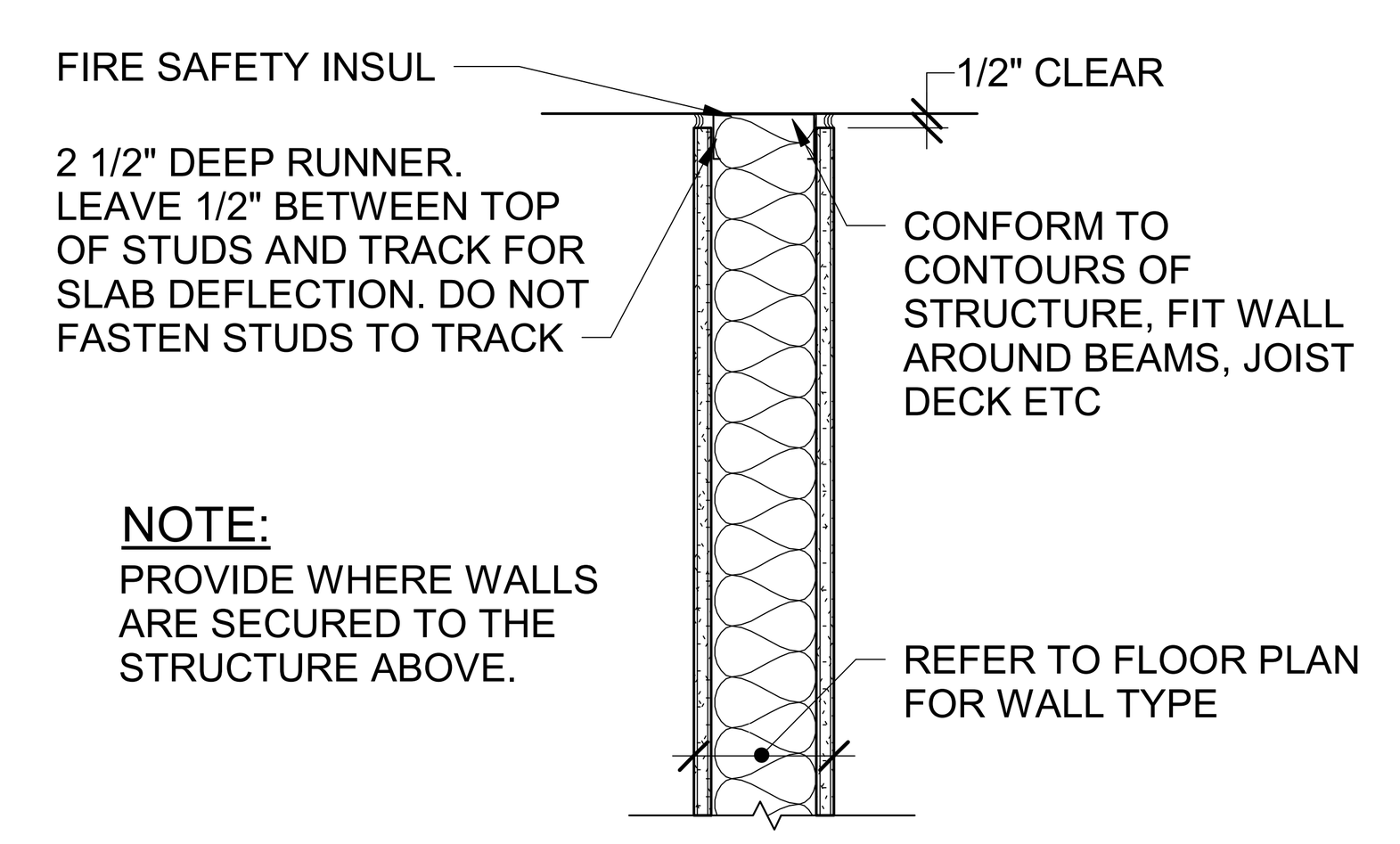
5-PLY CLT
2 HOUR RATED
WESTERN FIRE CENTER 1/26/2017 (2A)



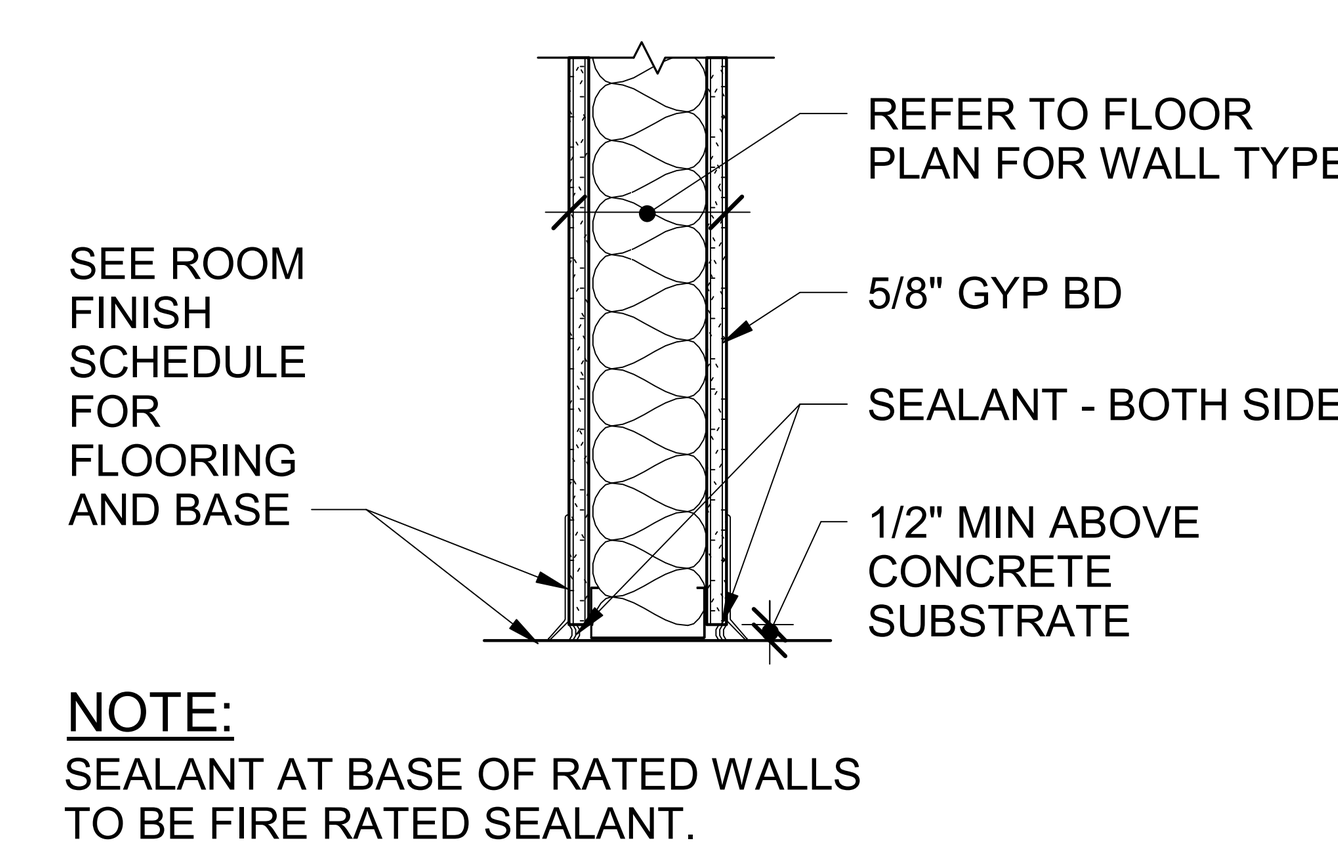
3-5/8" DOUBLE MTL STUD FULL HGT 2 HOUR RATED UL U493 (2B)



4" CH MTL STUD FULL HGT 2 HOUR RATED UL U415 (2C)



1 DEFLECTION CHANNEL DETAIL (TYP)
AE001 AE001 SCALE: 1 1/2" = 1'-0"



2 GYP BD SILL DETAIL (TYP)
AE001 AE001 SCALE: 1 1/2" = 1'-0"

GENERAL NOTES: (THIS SHEET ONLY)

1. PROVIDE 5/8" ABUSE RESISTANT (VERY HIGH IMPACT) GYPSUM BOARD AT ALL EXPOSED CORRIDOR WALLS TO 8'-0" MINIMUM ABOVE FINISH FLOOR AND AS INDICATED.
2. SEE STRUCTURAL DRAWINGS FOR MASONRY WALL REINFORCING.

3A. SEE ROOM FINISH SCHEDULES ON AE640 AND AE641 FOR WALL FINISHES.

3B. SEE REFLECTED CEILING PLANS FOR ACT AND GYPSUM BOARD CEILING HEIGHTS; AE701- AE704.

4. GYPSUM BOARD WALLS WITH CERAMIC TILE FINISH SHALL HAVE 5/8" MOISTURE RESISTANT GYP BD. COORDINATE CERAMIC TILE WAINSCOTING WITH INTERIOR TOILET ELEVATIONS AND FINISH SCHEDULES.

5A. AT FIRE RESISTANT RATED ASSEMBLIES PROVIDE TESTED AND LISTED FIRESTOP SYSTEMS TO MAINTAIN THE INTEGRITY OF THE FIRE RESISTANT RATING. AREAS REQUIRING FIRESTOP SYSTEMS INCLUDE MEMBRANE PENETRATIONS, THROUGH PENETRATIONS, JOINTS BETWEEN ASSEMBLIES AND CONSTRUCTION JOINTS. PROVIDE ENGINEERING JUDGEMENT IF LISTED ASSEMBLY IS UNAVAILABLE.

5B. AT SMOKE BARRIERS AND SMOKE PARTITIONS PROVIDE SEALANT TO MAINTAIN THE INTEGRITY OF THE SMOKE RESISTANCE OF THE ASSEMBLY. AREAS REQUIRING SEALANT INCLUDE MEMBRANE PENETRATIONS, THROUGH PENETRATIONS, JOINTS BETWEEN ASSEMBLIES AND CONSTRUCTION JOINTS.

5C. WHERE FLOORS INTERSECT EXTERIOR CURTAIN WALLS, PROVIDE A JOINT SYSTEM THAT IS CAPABLE OF LIMITING THE TRANSFER OF SMOKE.

5D. REFER TO SHEET AE520 FOR RATED WALL PENETRATION DETAILS.

6. AT NON-RATED WALL ASSEMBLIES SEAL MEMBRANE PENETRATIONS, THROUGH PENETRATIONS, JOINTS BETWEEN ASSEMBLIES AND CONSTRUCTION JOINTS WITH ACOUSTICAL SEALANT.

GRAPHIC SCALE
1-1/2"=1'-0" 1' 8" 4" 0 1'
CHECK GRAPHIC SCALE BEFORE USING

NO.	DATE	DESCRIPTION	BY
		REVISIONS	

LICENSED ARCHITECT TYLER B. BARTER No. 2952 STATE OF MAINE 1-29-25

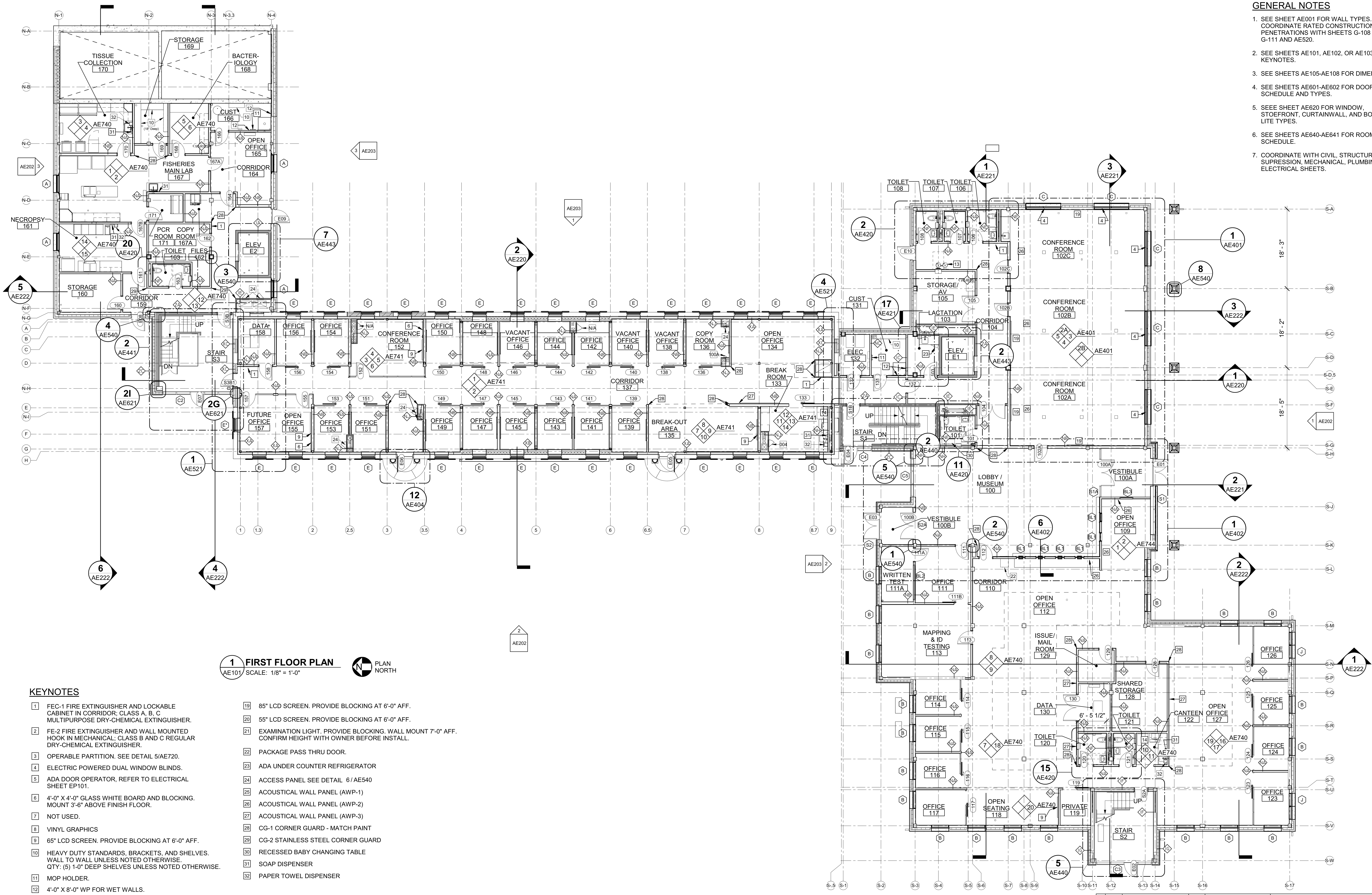
DRAWN BY: MJD
CHECK BY: CET
NO.
DATE 01/29/2025

DEPARTMENT OF INLAND FISHERIES & WILDLIFE
TITLE NEW OFFICE HEADQUARTERS
LOCATION AUGUSTA, ME
TITLE THIS DWG. WALL TYPES AND DETAILS

OAK POINT ASSOCIATES
ARCHITECTURE ■ ENGINEERING ■ PLANNING
231 Main Street, Biddeford, Maine 04005 207.283.0193

DRAWING NO. AE001

1/29/2025 11:48:31 AM
C:\Users\Chantel\Documents\22205.04-IF&W-ARCH_v22_chantel.tardif.rvt



GENERAL NOTES

1. SEE SHEET AE001 FOR WALL TYPES. COORDINATE RATED CONSTRUCTION AND PENETRATIONS WITH SHEETS G-108 THRU G-111 AND AE520.
2. SEE SHEETS AE101, AE102, OR AE103 FOR KEYNOTES.
3. SEE SHEETS AE105-AE108 FOR DIMENSIONS.
4. SEE SHEETS AE601-AE602 FOR DOOR SCHEDULE AND TYPES.
5. SEEE SHEET AE620 FOR WINDOW, STOEFRONT, CURTAINWALL, AND BORROWED LITE TYPES.
6. SEE SHEETS AE640-AE641 FOR ROOM FINISH SCHEDULE.
7. COORDINATE WITH CIVIL, STRUCTURAL, FIRE SUPRESSION, MECHANICAL, PLUMBING, AND ELECTRICAL SHEETS.

1 / AE101 **FIRST FLOOR PLAN**
SCALE: 1/8" = 1'-0"

PLAN NORTH

KEYNOTES

1. FEC-1 FIRE EXTINGUISHER AND LOCKABLE CABINET IN CORRIDOR; CLASS A, B, C MULTIPURPOSE DRY-CHEMICAL EXTINGUISHER.
2. FE-2 FIRE EXTINGUISHER AND WALL MOUNTED HOOK IN MECHANICAL; CLASS B AND C REGULAR DRY-CHEMICAL EXTINGUISHER.
3. OPERABLE PARTITION. SEE DETAIL 5/AE720.
4. ELECTRIC POWERED DUAL WINDOW BLINDS.
5. ADA DOOR OPERATOR, REFER TO ELECTRICAL SHEET EP101.
6. 4'-0" X 4'-0" GLASS WHITE BOARD AND BLOCKING. MOUNT 3'-6" ABOVE FINISH FLOOR.
7. NOT USED.
8. VINYL GRAPHICS
9. 65" LCD SCREEN. PROVIDE BLOCKING AT 6'-0" AFF.
10. HEAVY DUTY STANDARDS, BRACKETS, AND SHELVES. WALL TO WALL UNLESS NOTED OTHERWISE. QTY: (5) 1-0" DEEP SHELVES UNLESS NOTED OTHERWISE.
11. MOP HOLDER.
12. 4'-0" X 8'-0" WP FOR WET WALLS.
13. WATER FOUNTAIN AND/OR BOTTLE FILLER, COORDINATE WITH PLUMBING SHEETS.
14. RESIDENTIAL REFRIGERATOR WITH ADA CONTROLS (NIC).
15. COUNTERTOP MICROWAVE (NIC).
16. COPIER (NIC).
17. FLUSH WALL ACCESS PANEL. BOTTOM 6" AFF.
18. WADER HANGER. BASIS OF DESIGN" RED HEAD WADER HANGER.
19. 85" LCD SCREEN. PROVIDE BLOCKING AT 6'-0" AFF.
20. 55" LCD SCREEN. PROVIDE BLOCKING AT 6'-0" AFF.
21. EXAMINATION LIGHT. PROVIDE BLOCKING. WALL MOUNT 7'-0" AFF. CONFIRM HEIGHT WITH OWNER BEFORE INSTALL.
22. PACKAGE PASS THRU DOOR.
23. ADA UNDER COUNTER REFRIGERATOR
24. ACCESS PANEL SEE DETAIL 6 / AE540
25. ACOUSTICAL WALL PANEL (AWP-1)
26. ACOUSTICAL WALL PANEL (AWP-2)
27. ACOUSTICAL WALL PANEL (AWP-3)
28. CG-1 CORNER GUARD - MATCH PAINT
29. CG-2 STAINLESS STEEL CORNER GUARD
30. RECESSED BABY CHANGING TABLE
31. SOAP DISPENSER
32. PAPER TOWEL DISPENSER

GRAPHIC SCALE

1/8"=1'-0" — 8' 4' 0 8' 16'

CHECK GRAPHIC SCALE BEFORE USING

NO.	DATE	DESCRIPTION	BY
		REVISIONS	

LICENSED ARCHITECT TYLER G. BARTER No. 2952 STATE OF MAINE 1-29-25

DRAWN BY: MJD
CHECK BY: CET
NO.
DATE 01/29/2025

DEPARTMENT OF INLAND FISHERIES & WILDLIFE

TITLE NEW OFFICE HEADQUARTERS
LOCATION AUGUSTA, ME
TITLE THIS DWG. FIRST FLOOR PLAN

OAK POINT ASSOCIATES
ARCHITECTURE ■ ENGINEERING ■ PLANNING
231 Main Street, Biddeford, Maine 04005 207.283.0193

DRAWING NO. AE101
SHEET NO. 100 OF 239

1/29/2025 11:48:40 AM
C:\Users\Chantel\Documents\22205.04-IF&W-ARCH_v22_chantel.tardif.rvt

GENERAL NOTES

1. SEE SHEET AE001 FOR WALL TYPES. COORDINATE RATED CONSTRUCTION AND PENETRATIONS WITH SHEETS G-108 THRU G-111 AND AE520.
2. SEE SHEETS AE101, AE102, OR AE103 FOR KEYNOTES.
3. SEE SHEETS AE105-AE108 FOR DIMENSIONS.
4. SEE SHEETS AE601-AE602 FOR DOOR SCHEDULE AND TYPES.
5. SEEE SHEET AE620 FOR WINDOW, STOEFRONT, CURTAINWALL, AND BORROWED LITE TYPES.
6. SEE SHEETS AE640-AE641 FOR ROOM FINISH SCHEDULE.
7. COORDINATE WITH CIVIL, STRUCTURAL, FIRE SUPRESSION, MECHANICAL, PLUMBING, AND ELECTRICAL SHEETS.

1 SECOND FLOOR PLAN
AE102 SCALE: 1/8" = 1'-0"

PLAN NORTH

KEYNOTES

1. FEC-1 FIRE EXTINGUISHER AND LOCKABLE CABINET IN CORRIDOR; CLASS A, B, C MULTIPURPOSE DRY-CHEMICAL EXTINGUISHER.
2. FE-2 FIRE EXTINGUISHER AND WALL MOUNTED HOOK IN MECHANICAL; CLASS B AND C REGULAR DRY-CHEMICAL EXTINGUISHER.
3. OPERABLE PARTITION. SEE DETAIL 5/AE720.
4. ELECTRIC POWERED DUAL WINDOW BLINDS.
5. ADA DOOR OPERATOR, REFER TO ELECTRICAL SHEET EP101.
6. 4'-0" X 4'-0" GLASS WHITE BOARD AND BLOCKING. MOUNT 3'-6" ABOVE FINISH FLOOR.
7. NOT USED.
8. VINYL GRAPHICS
9. 65" LCD SCREEN. PROVIDE BLOCKING AT 6'-0" AFF.
10. HEAVY DUTY STANDARDS, BRACKETS, AND SHELVES. WALL TO WALL UNLESS NOTED OTHERWISE. QTY: (5) 1-0" DEEP SHELVES UNLESS NOTED OTHERWISE.
11. MOP HOLDER.
12. 4'-0" X 8'-0" WP FOR WET WALLS.
13. WATER FOUNTAIN AND/OR BOTTLE FILLER, COORDINATE WITH PLUMBING SHEETS.
14. RESIDENTIAL REFRIGERATOR WITH ADA CONTROLS (NIC).
15. COUNTERTOP MICROWAVE (NIC).
16. COPIER (NIC).
17. FLUSH WALL ACCESS PANEL. BOTTOM 6" AFF.
18. WADER HANGER. BASIS OF DESIGN" RED HEAD WADER HANGER.
19. 85" LCD SCREEN. PROVIDE BLOCKING AT 6'-0" AFF.
20. 55" LCD SCREEN. PROVIDE BLOCKING AT 6'-0" AFF.
21. EXAMINATION LIGHT. PROVIDE BLOCKING. WALL MOUNT 7'-0" AFF. CONFIRM HEIGHT WITH OWNER BEFORE INSTALL.
22. PACKAGE PASS THRU DOOR.
23. ADA UNDER COUNTER REFRIGERATOR
24. ACCESS PANEL SEE DETAIL 6 / AE540
25. ACOUSTICAL WALL PANEL (AWP-1)
26. ACOUSTICAL WALL PANEL (AWP-2)
27. ACOUSTICAL WALL PANEL (AWP-3)
28. CG-1 CORNER GUARD - MATCH PAINT
29. CG-2 STAINLESS STEEL CORNER GUARD
30. RECESSED BABY CHANGING TABLE
31. SOAP DISPENSER
32. PAPER TOWEL DISPENSER

GRAPHIC SCALE

1/8"=1'-0" 8' 4' 0 8' 16'

CHECK GRAPHIC SCALE BEFORE USING

NO.	DATE	DESCRIPTION	BY
		REVISIONS	

DRAWN BY: MJD
CHECK BY: CET
DATE 01/29/2025

LICENSED ARCHITECT TYLER R. CROCKER No. 3362 STATE OF MAINE 1-29-25

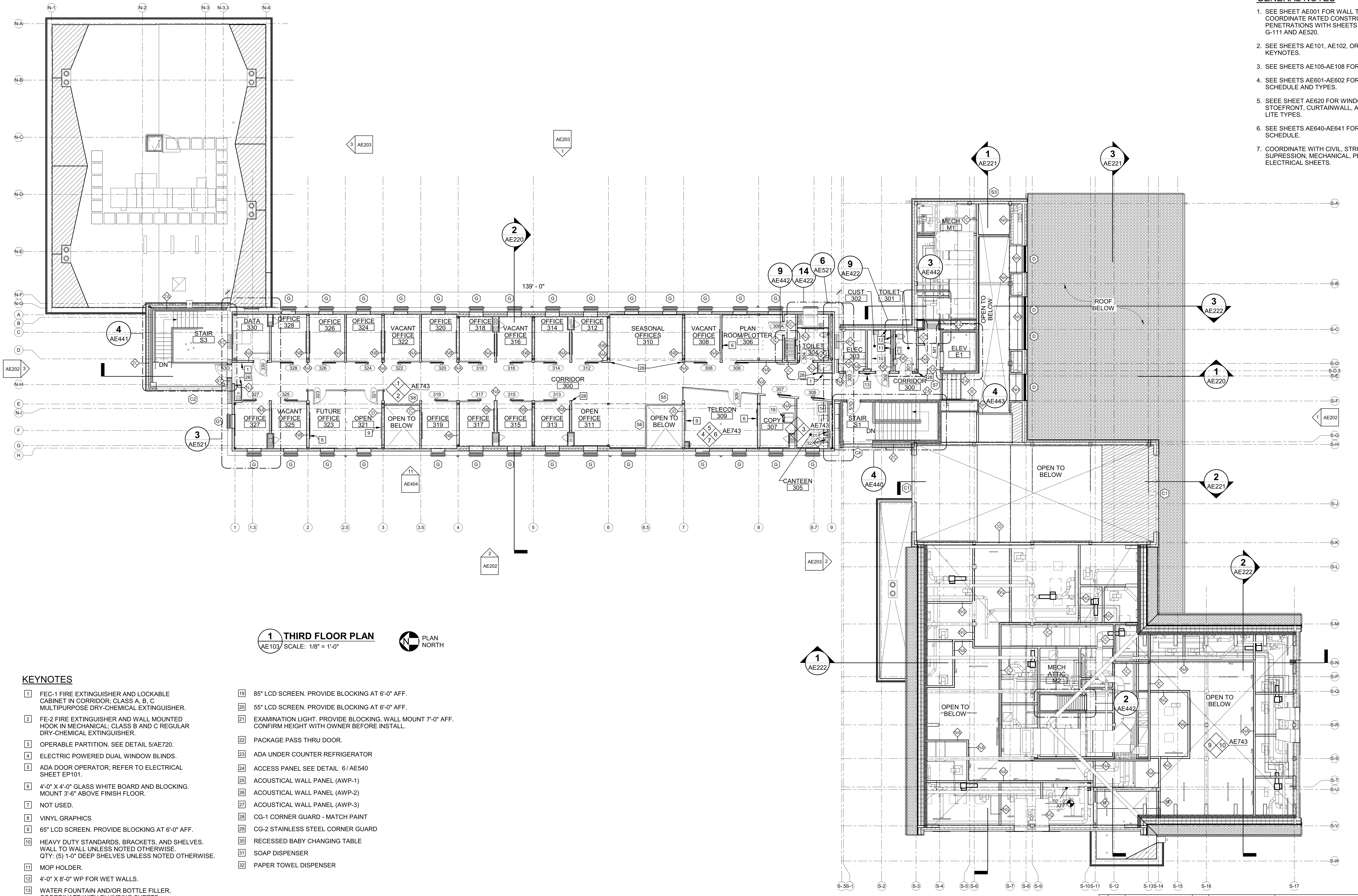
DEPARTMENT OF INLAND FISHERIES & WILDLIFE

TITLE: NEW OFFICE HEADQUARTERS
LOCATION: AUGUSTA, ME
TITLE THIS DWG: SECOND FLOOR PLAN

OAK POINT ASSOCIATES
231 Main Street, Biddeford, Maine 04005 207.283.0193

DRAWING NO. AE102
SHEET NO. 101 OF 239

1/29/2025 11:48:49 AM
C:\Users\Chantel\Documents\22205.04-IF&W-ARCH_v22_chantel.tardif.rvt



GENERAL NOTES

1. SEE SHEET AE001 FOR WALL TYPES. COORDINATE RATED CONSTRUCTION AND PENETRATIONS WITH SHEETS G-108 THRU G-111 AND AE520.
2. SEE SHEETS AE101, AE102, OR AE103 FOR KEYNOTES.
3. SEE SHEETS AE105-AE108 FOR DIMENSIONS.
4. SEE SHEETS AE601-AE602 FOR DOOR SCHEDULE AND TYPES.
5. SEEE SHEET AE620 FOR WINDOW, STOEFRONT, CURTAINWALL, AND BORROWED LITE TYPES.
6. SEE SHEETS AE640-AE641 FOR ROOM FINISH SCHEDULE.
7. COORDINATE WITH CIVIL, STRUCTURAL, FIRE SUPRESSION, MECHANICAL, PLUMBING, AND ELECTRICAL SHEETS.

KEYNOTES

1. FEC-1 FIRE EXTINGUISHER AND LOCKABLE CABINET IN CORRIDOR; CLASS A, B, C MULTIPURPOSE DRY-CHEMICAL EXTINGUISHER.
2. FE-2 FIRE EXTINGUISHER AND WALL MOUNTED HOOK IN MECHANICAL; CLASS B AND C REGULAR DRY-CHEMICAL EXTINGUISHER.
3. OPERABLE PARTITION. SEE DETAIL 5/AE720.
4. ELECTRIC POWERED DUAL WINDOW BLINDS.
5. ADA DOOR OPERATOR, REFER TO ELECTRICAL SHEET EP101.
6. 4'-0" X 4'-0" GLASS WHITE BOARD AND BLOCKING. MOUNT 3'-6" ABOVE FINISH FLOOR.
7. NOT USED.
8. VINYL GRAPHICS
9. 65" LCD SCREEN. PROVIDE BLOCKING AT 6'-0" AFF.
10. HEAVY DUTY STANDARDS, BRACKETS, AND SHELVES. WALL TO WALL UNLESS NOTED OTHERWISE. QTY: (5) 1-0" DEEP SHELVES UNLESS NOTED OTHERWISE.
11. MOP HOLDER.
12. 4'-0" X 8'-0" WP FOR WET WALLS.
13. WATER FOUNTAIN AND/OR BOTTLE FILLER, COORDINATE WITH PLUMBING SHEETS.
14. RESIDENTIAL REFRIGERATOR WITH ADA CONTROLS (NIC).
15. COUNTERTOP MICROWAVE (NIC).
16. COPIER (NIC).
17. FLUSH WALL ACCESS PANEL. BOTTOM 6" AFF.
18. WADER HANGER. BASIS OF DESIGN" RED HEAD WADER HANGER.
19. 85" LCD SCREEN. PROVIDE BLOCKING AT 6'-0" AFF.
20. 55" LCD SCREEN. PROVIDE BLOCKING AT 6'-0" AFF.
21. EXAMINATION LIGHT. PROVIDE BLOCKING. WALL MOUNT 7'-0" AFF. CONFIRM HEIGHT WITH OWNER BEFORE INSTALL.
22. PACKAGE PASS THRU DOOR.
23. ADA UNDER COUNTER REFRIGERATOR
24. ACCESS PANEL SEE DETAIL 6 / AE540
25. ACOUSTICAL WALL PANEL (AWP-1)
26. ACOUSTICAL WALL PANEL (AWP-2)
27. ACOUSTICAL WALL PANEL (AWP-3)
28. CG-1 CORNER GUARD - MATCH PAINT
29. CG-2 STAINLESS STEEL CORNER GUARD
30. RECESSED BABY CHANGING TABLE
31. SOAP DISPENSER
32. PAPER TOWEL DISPENSER

GRAPHIC SCALE

1/8"=1'-0" 8' 4' 0 8' 16'

CHECK GRAPHIC SCALE BEFORE USING

NO.	DATE	DESCRIPTION	BY
		REVISIONS	

LICENSED ARCHITECT TYLER ... STATE OF MAINE

DEPARTMENT OF INLAND FISHERIES & WILDLIFE

TITLE: NEW OFFICE HEADQUARTERS

LOCATION: AUGUSTA, ME

TITLE THIS DWG.: THIRD FLOOR PLAN

DRAWN BY: MJD
CHECK BY: CET
NO.
DATE: 01/29/2025

OAK POINT ASSOCIATES

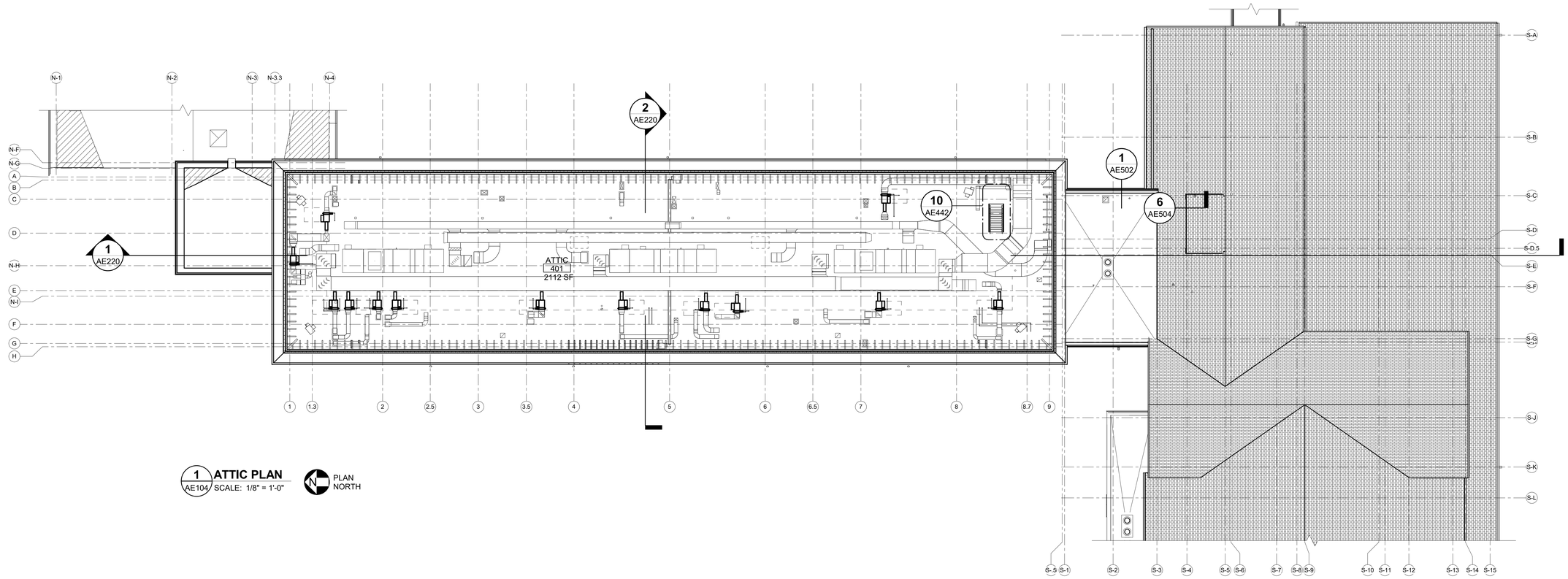
231 Main Street, Biddeford, Maine 04005 207.283.0193

DRAWING NO. AE103

1/29/2025 11:46:56 AM
C:\Users\Chantel\Documents\22205.04-IF&W-ARCH_v22_chantel.landf.rvt

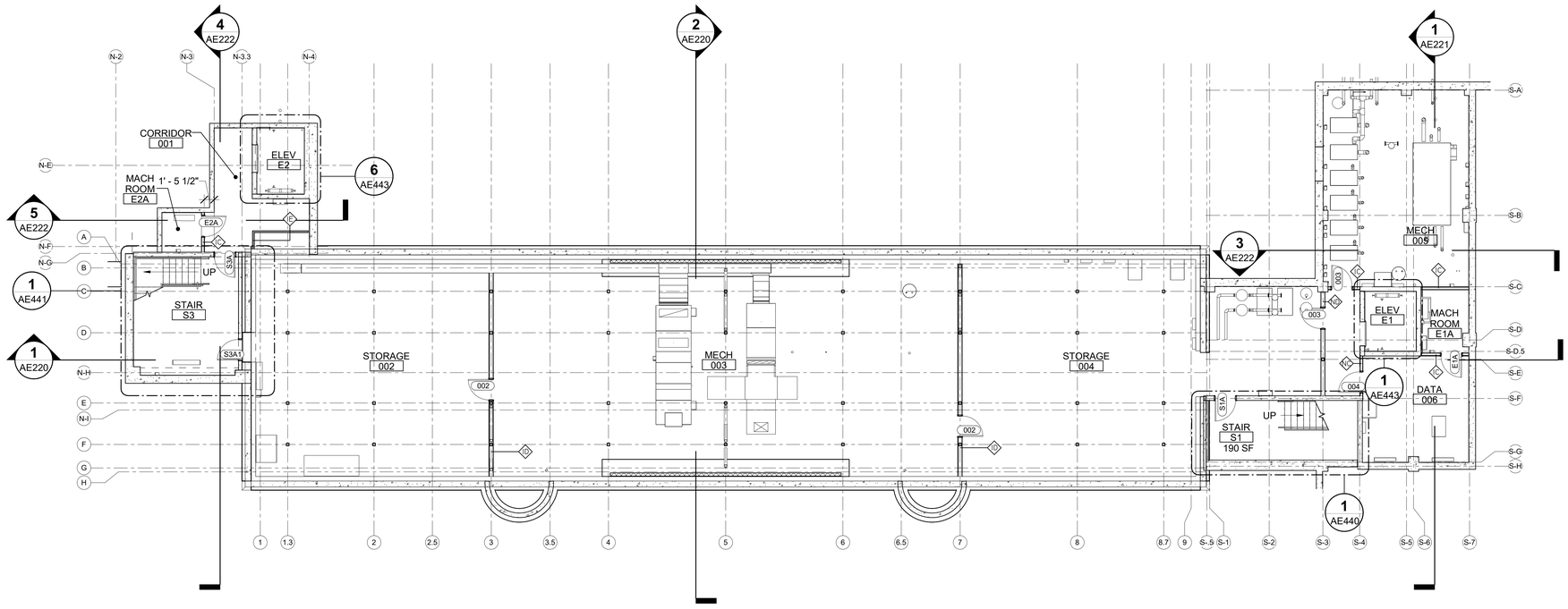
GENERAL NOTES

1. SEE SHEET AE001 FOR WALL TYPES. COORDINATE RATED CONSTRUCTION AND PENETRATIONS WITH SHEETS G-108 THRU G-111 AND AE520.
2. SEE SHEETS AE101, AE102, OR AE103 FOR KEYNOTES.
3. SEE SHEETS AE105-AE108 FOR DIMENSIONS.
4. SEE SHEETS AE601-AE602 FOR DOOR SCHEDULE AND TYPES.
5. SEEE SHEET AE620 FOR WINDOW, STOEFRONT, CURTAINWALL, AND BORROWED LITE TYPES.
6. SEE SHEETS AE640-AE641 FOR ROOM FINISH SCHEDULE.
7. COORDINATE WITH CIVIL, STRUCTURAL, FIRE SUPRESSION, MECHANICAL, PLUMBING, AND ELECTRICAL SHEETS.



1 ATTIC PLAN
AE104 SCALE: 1/8" = 1'-0"

PLAN NORTH



2 BASEMENT PLAN
AE104 SCALE: 1/8" = 1'-0"

PLAN NORTH

GRAPHIC SCALE

1/8"=1'-0" 8' 4' 0 8' 16'

CHECK GRAPHIC SCALE BEFORE USING

NO.	DATE	DESCRIPTION	BY
		REVISIONS	

DRAWN BY: MJD
CHECK BY: CET
DATE 01/29/2025

LICENSED ARCHITECT TYLER E. TRUE No. 3362 STATE OF MAINE

DEPARTMENT OF INLAND FISHERIES & WILDLIFE

TITLE NEW OFFICE HEADQUARTERS
LOCATION AUGUSTA, ME
TITLE THIS DWG. BASEMENT AND ATTIC FLOOR PLANS

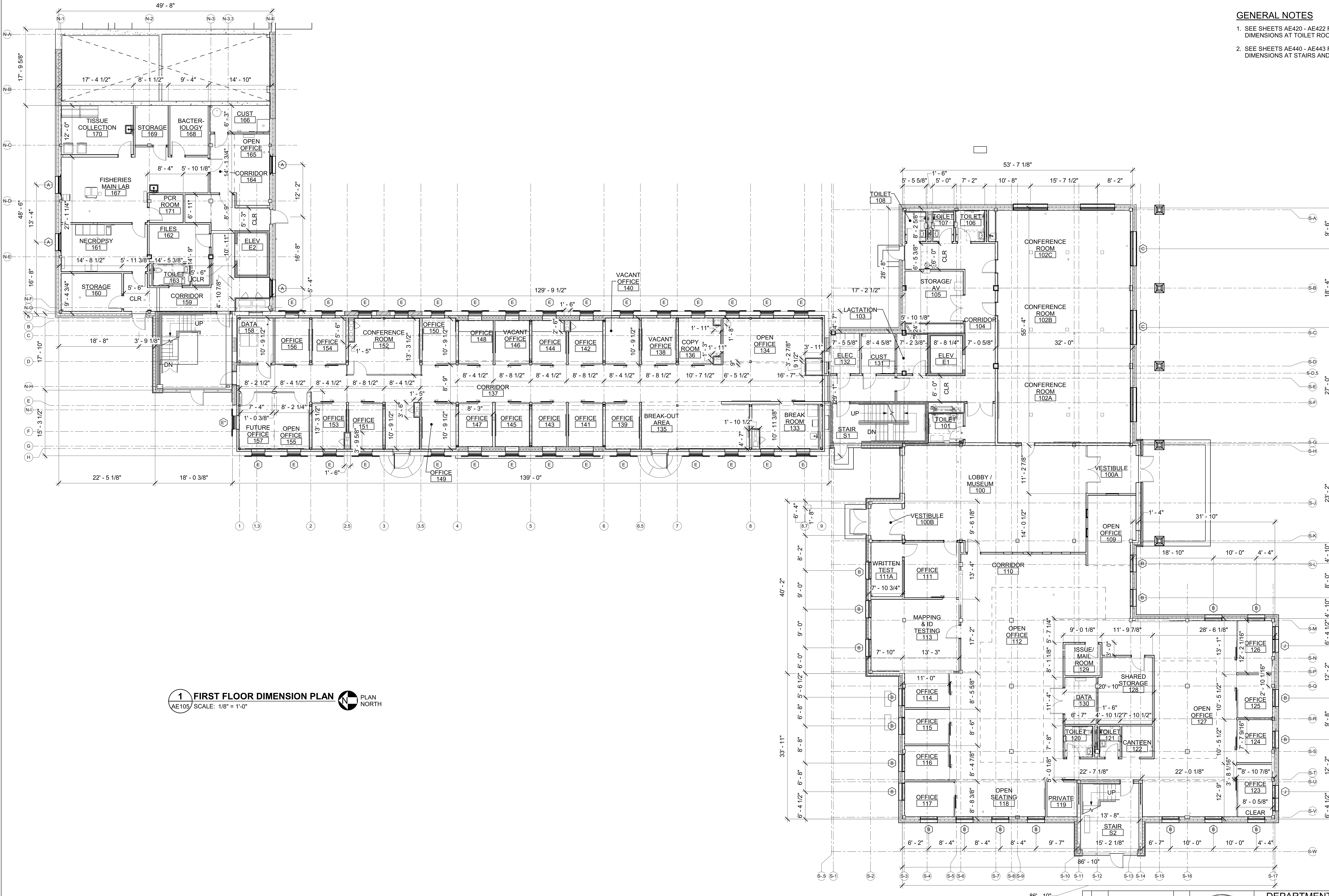
OAK POINT ASSOCIATES
231 Main Street, Biddeford, Maine 04005 207.283.0193

DRAWING NO. AE104
SHEET NO. 103 OF 239

1/29/2025 11:49:01 AM
C:\Users\Chantel\Documents\22205.04-IF&W-ARCH_v22_chantel.tardif.rvt

GENERAL NOTES

1. SEE SHEETS AE420 - AE422 FOR WALL DIMENSIONS AT TOILET ROOMS.
2. SEE SHEETS AE440 - AE443 FOR WALL DIMENSIONS AT STAIRS AND ELEVATORS.



1 FIRST FLOOR DIMENSION PLAN
AE105 SCALE: 1/8" = 1'-0"
PLAN NORTH

GRAPHIC SCALE

1/8"=1'-0" 8' 4' 0 8' 16'

CHECK GRAPHIC SCALE BEFORE USING

NO.	DATE	DESCRIPTION	BY
		REVISIONS	

LICENSED ARCHITECT TYLER G. BARTER No. 2962 STATE OF MAINE 1-29-25

DRAWN BY: CET
CHECK BY: CET
NO.
DATE 01/29/2025

DEPARTMENT OF INLAND FISHERIES & WILDLIFE

TITLE NEW OFFICE HEADQUARTERS
LOCATION AUGUSTA, ME
TITLE THIS DWG. FIRST FLOOR DIMENSION PLAN

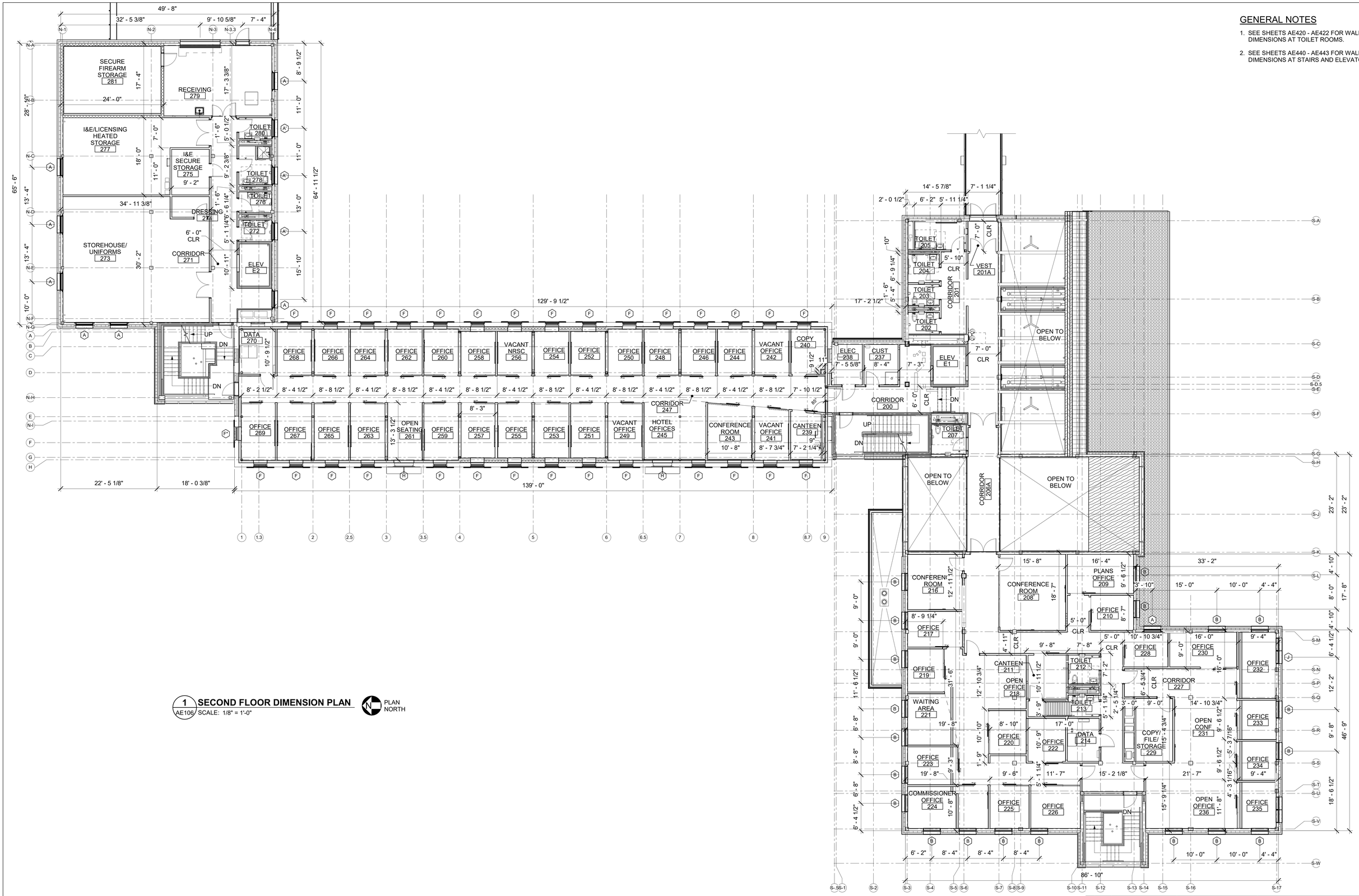
OAK POINT ASSOCIATES
ARCHITECTURE ■ ENGINEERING ■ PLANNING
231 Main Street, Biddeford, Maine 04005 207.283.0193

DRAWING NO. AE105
SHEET NO. 104 OF 239

1/29/2025 11:49:06 AM
C:\Users\Chantel\Documents\22205.04-IF&W-ARCH_v22_chantel.tardif.rvt

GENERAL NOTES

1. SEE SHEETS AE420 - AE422 FOR WALL DIMENSIONS AT TOILET ROOMS.
2. SEE SHEETS AE440 - AE443 FOR WALL DIMENSIONS AT STAIRS AND ELEVATORS.



1 SECOND FLOOR DIMENSION PLAN
AE106 SCALE: 1/8" = 1'-0"

PLAN NORTH

GRAPHIC SCALE
1/8"=1'-0" 8' 4' 0 8' 16'
CHECK GRAPHIC SCALE BEFORE USING

NO.	DATE	DESCRIPTION	BY
		REVISIONS	

DRAWN BY: CET
CHECK BY: TGB
DATE 01/29/2025

LICENSED ARCHITECT TYLER B. GRAY No. 3362 1-29-25 STATE OF MAINE

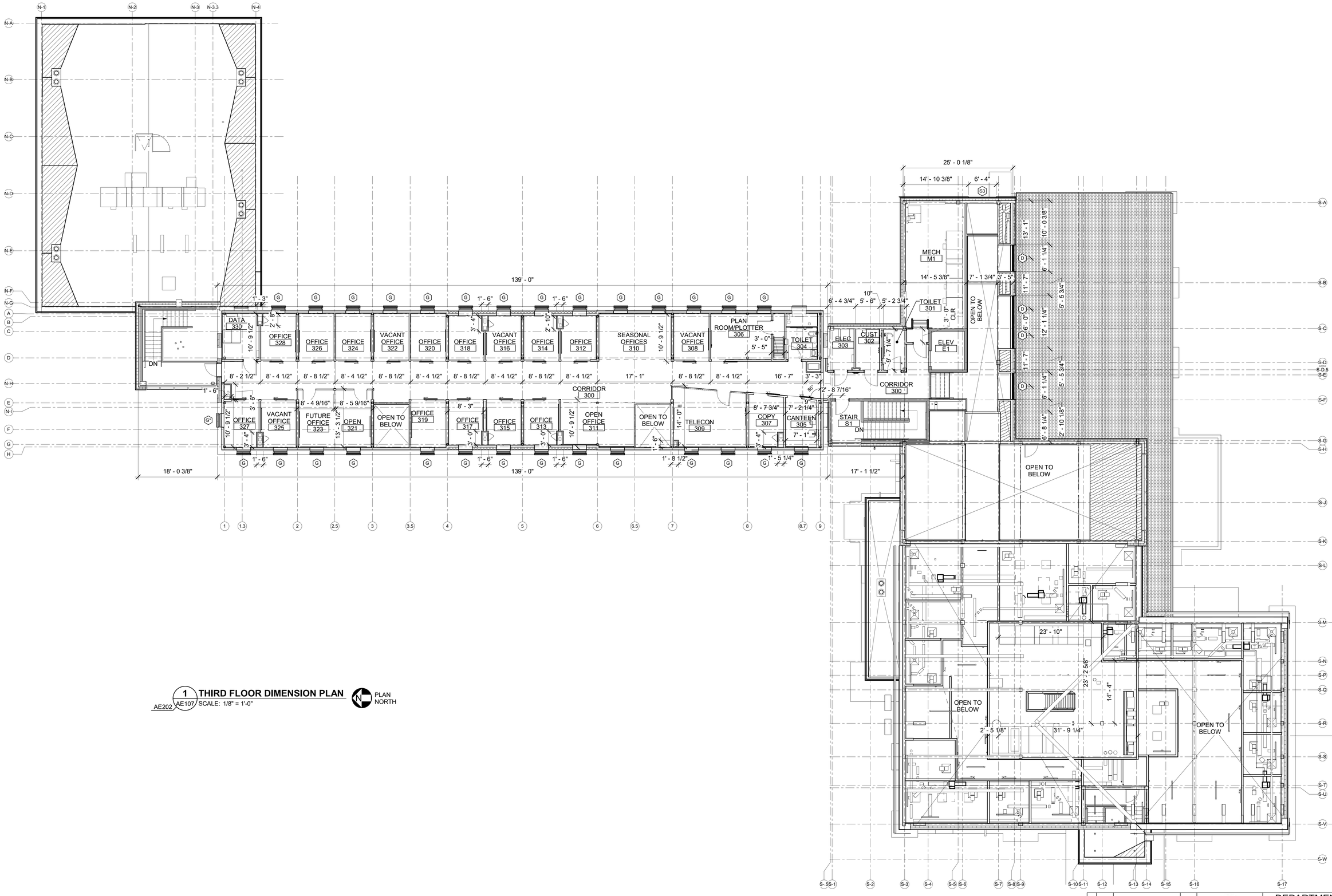
DEPARTMENT OF INLAND FISHERIES & WILDLIFE

TITLE: NEW OFFICE HEADQUARTERS
LOCATION: AUGUSTA, ME
TITLE THIS DWG: SECOND FLOOR DIMENSION PLAN

OAK POINT ASSOCIATES
231 Main Street, Biddeford, Maine 04005 207.283.0193

DRAWING NO. AE106
SHEET NO. 105 OF 239

1/29/2025 11:49:12 AM
C:\Users\ChantelDocuments\22205.04-IF&W-ARCH_v22_chantel.tardif.rvt



1 THIRD FLOOR DIMENSION PLAN

AE202 / AE107 SCALE: 1/8" = 1'-0"

PLAN NORTH

GRAPHIC SCALE

8' 4' 0 8' 16'

1/8"=1'-0"

CHECK GRAPHIC SCALE BEFORE USING

NO.	DATE	DESCRIPTION	BY
		REVISIONS	

DRAWN BY: CET
CHECK BY: TGB
DATE 01/29/2025

LICENSED ARCHITECT TYLER G. BARKER 4362 STATE OF MAINE 1-24-25

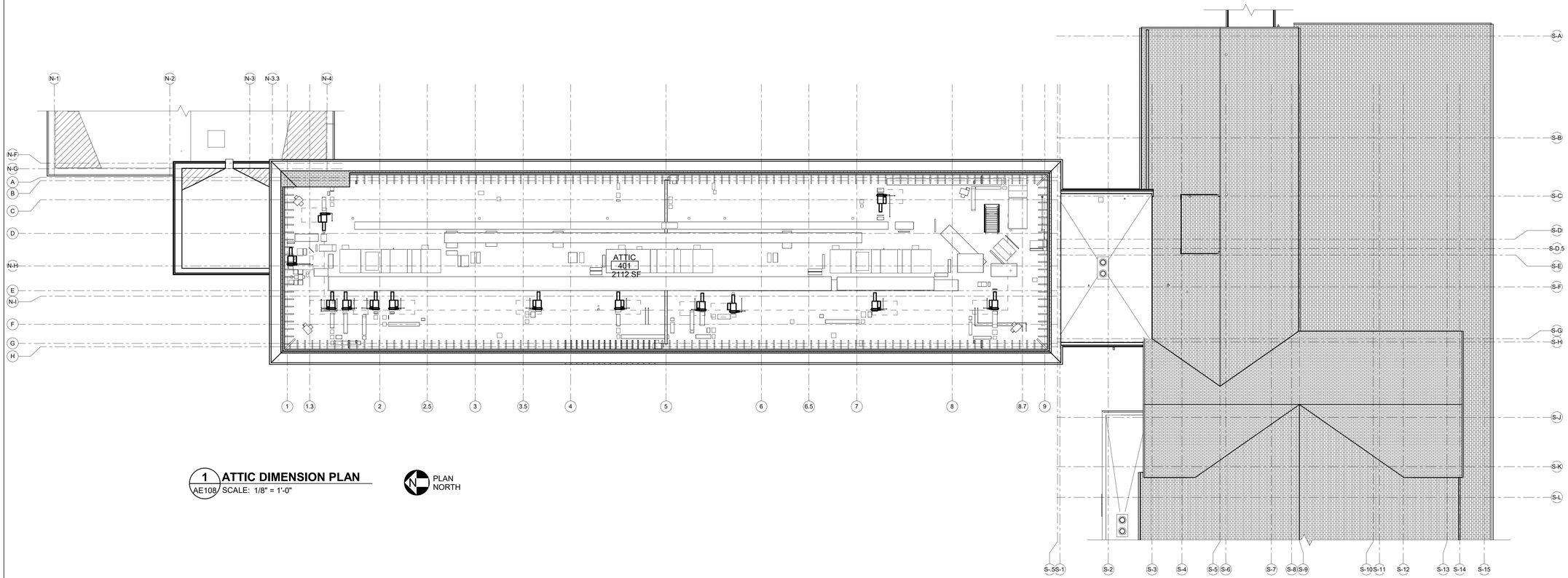
DEPARTMENT OF INLAND FISHERIES & WILDLIFE

TITLE: NEW OFFICE HEADQUARTERS
LOCATION: AUGUSTA, ME
TITLE THIS DWG: THIRD FLOOR DIMENSION PLAN

OAK POINT ASSOCIATES
231 Main Street, Biddeford, Maine 04005 207.283.0193

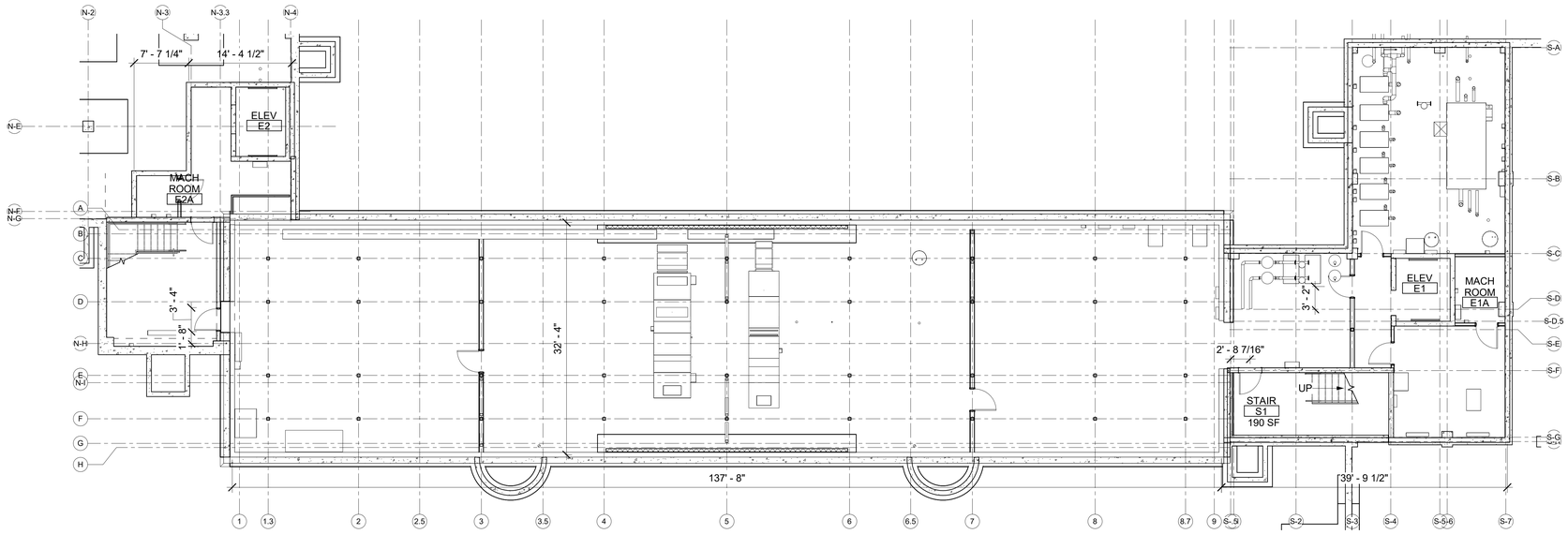
DRAWING NO. AE107
SHEET NO. 106 OF 239

1/29/2025 11:49:19 AM
C:\Users\Chantel\Documents\222205.04-IF&W-ARCH_v22_chantel.tardif.rvt



1 ATTIC DIMENSION PLAN
AE108 SCALE: 1/8" = 1'-0"

PLAN NORTH



2 BASEMENT DIMENSION PLAN
AE108 SCALE: 1/8" = 1'-0"

PLAN NORTH

GRAPHIC SCALE
1/8"=1'-0"
8' 4' 0 8' 16'
CHECK GRAPHIC SCALE BEFORE USING

NO.	DATE	DESCRIPTION	BY
		REVISIONS	

LICENSED ARCHITECT TYLER G. BARKER 5962 STATE OF MAINE 1-29-25

DRAWN BY: CET
CHECK BY: TGB
DATE 01/29/2025

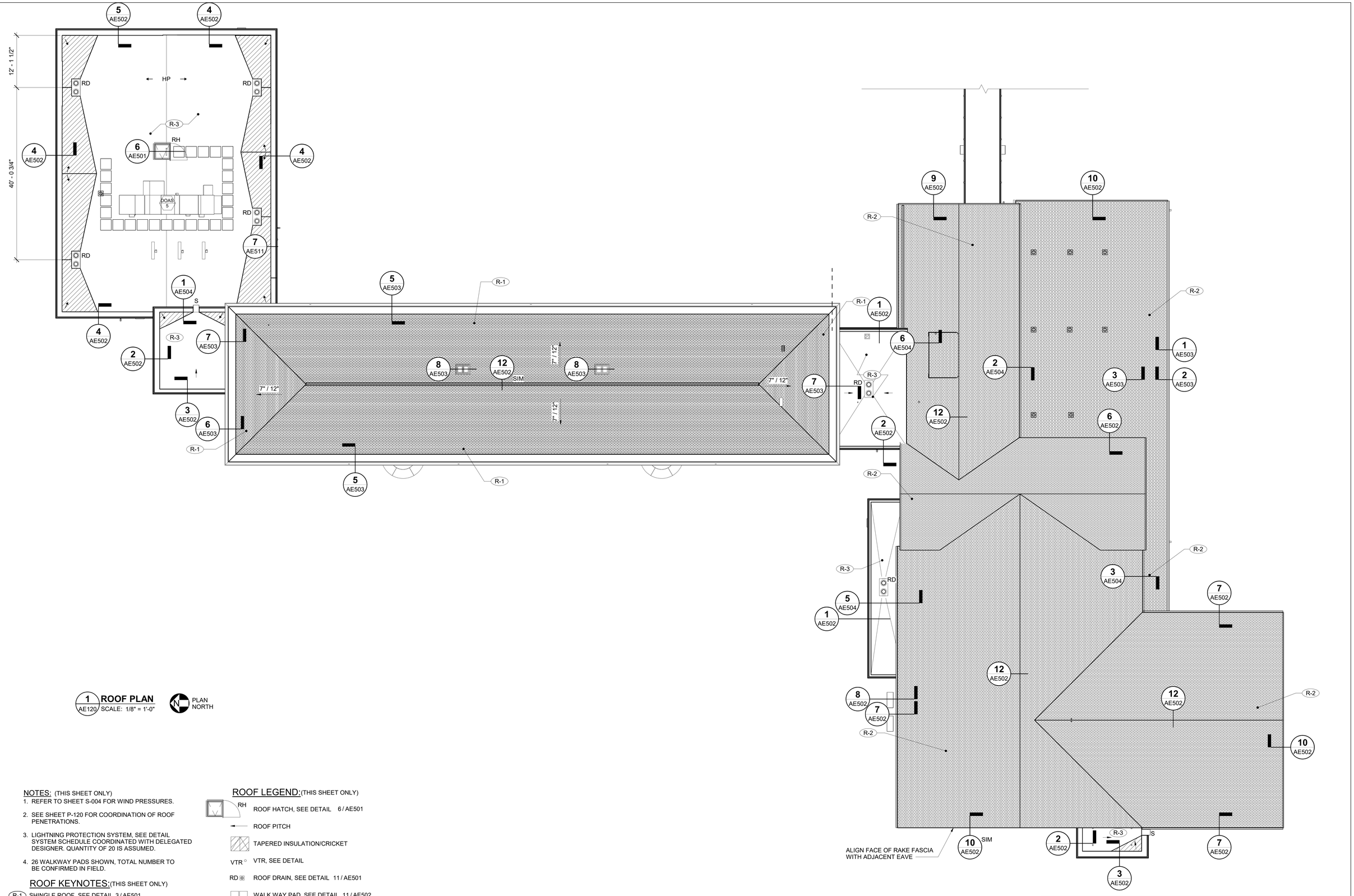
DEPARTMENT OF INLAND FISHERIES & WILDLIFE

TITLE NEW OFFICE HEADQUARTERS
LOCATION AUGUSTA, ME
TITLE THIS DWG BASEMENT AND ATTIC DIMENSION PLAN

OAK POINT ASSOCIATES
231 Main Street, Biddeford, Maine 04005 207.283.0193

DRAWING NO. AE108
SHEET NO. 107 OF 239

1/29/2025 11:49:23 AM
C:\Users\ChantelDocuments\222205.04-IF&W-ARCH_v22_chantel.tardif.rvt



1 AE120 **ROOF PLAN** SCALE: 1/8" = 1'-0"

PLAN NORTH

NOTES: (THIS SHEET ONLY)

1. REFER TO SHEET S-004 FOR WIND PRESSURES.
2. SEE SHEET P-120 FOR COORDINATION OF ROOF PENETRATIONS.
3. LIGHTNING PROTECTION SYSTEM, SEE DETAIL SYSTEM SCHEDULE COORDINATED WITH DELEGATED DESIGNER. QUANTITY OF 20 IS ASSUMED.
4. 26 WALKWAY PADS SHOWN, TOTAL NUMBER TO BE CONFIRMED IN FIELD.

ROOF KEYNOTES:(THIS SHEET ONLY)

- R-1 SHINGLE ROOF, SEE DETAIL 3 / AE501
- R-2 SHINGLE ROOF, SEE DETAIL 2 / AE501
- R-3 EPDM ROOF SYSTEM, SEE DETAIL 1 / AE501

ROOF LEGEND:(THIS SHEET ONLY)

- RH ROOF HATCH, SEE DETAIL 6 / AE501
- ROOF PITCH
- TAPERED INSULATION/CRICKET
- VTR VTR, SEE DETAIL
- RD ROOF DRAIN, SEE DETAIL 11 / AE501
- WALK WAY PAD, SEE DETAIL 11 / AE502
- S SCUPPER, SEE DETAIL 4 / AE504
- MECHANICAL EQUIPMENT, SEE DETAILS 4 / AE501 AND 10 / AE501
- AP GUARDIAN CB-18 ROOF ANCHOR POST

GRAPHIC SCALE

1/8"=1'-0" 8' 4' 0 8' 16'

CHECK GRAPHIC SCALE BEFORE USING

NO.	DATE	DESCRIPTION	BY
		REVISIONS	

LICENSED ARCHITECT TYLER E. DAVIS JAN 2002 STATE OF MAINE

DRAWN BY: MJD
CHECK BY: CET
DATE 01/29/2025

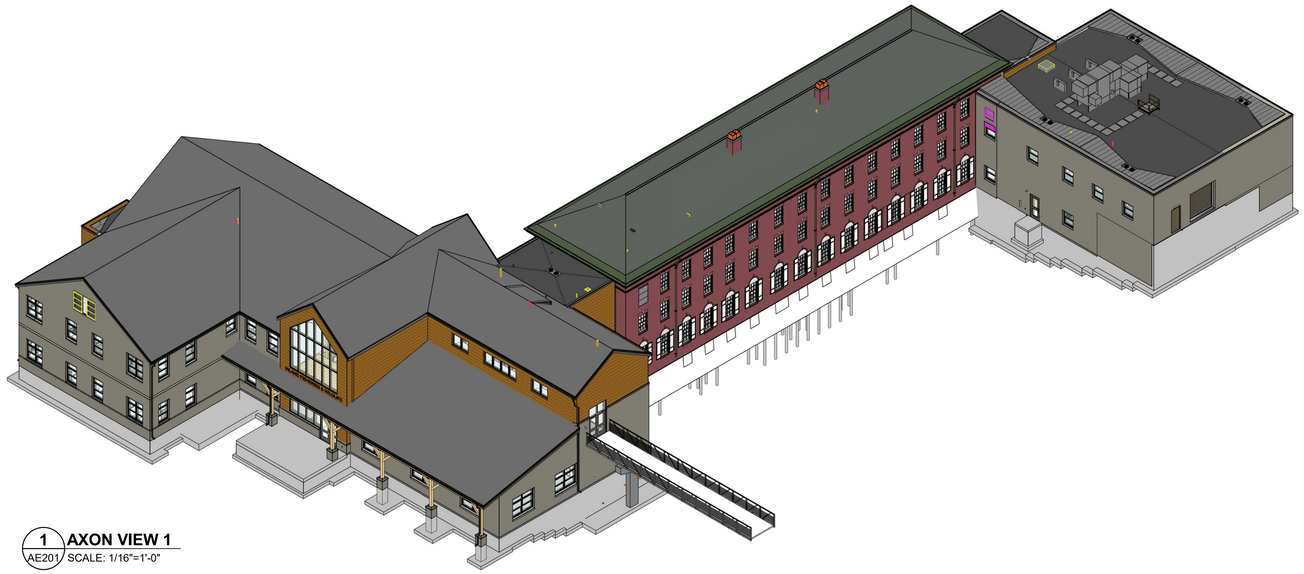
DEPARTMENT OF INLAND FISHERIES & WILDLIFE

TITLE NEW OFFICE HEADQUARTERS
LOCATION AUGUSTA, ME
TITLE THIS DWG ROOF PLAN

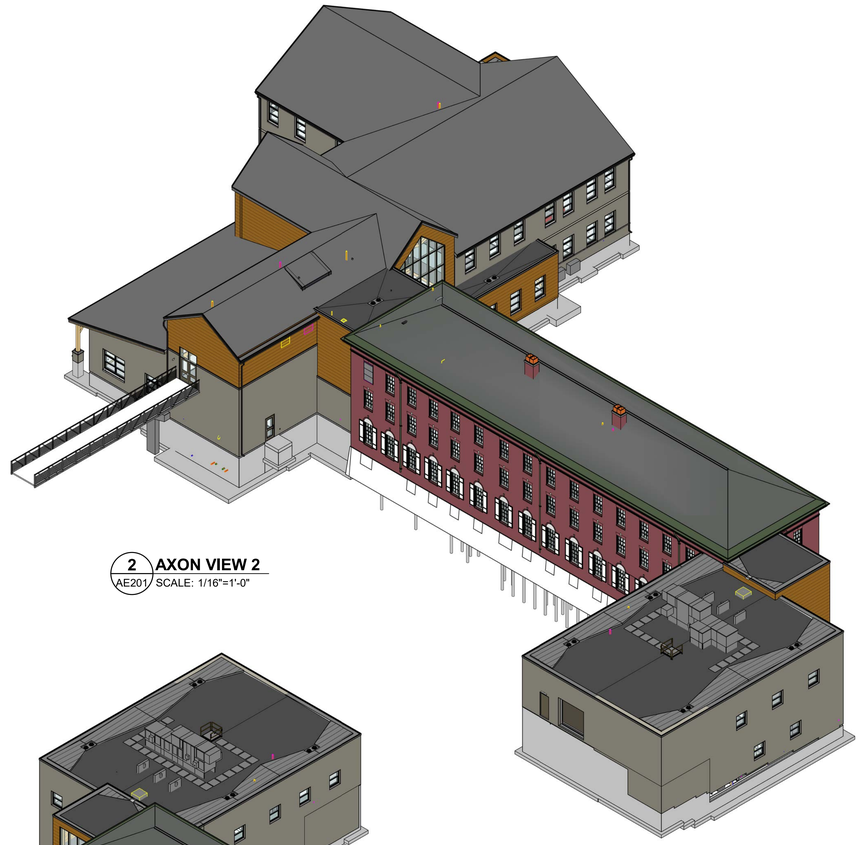
OAK POINT ASSOCIATES
231 Main Street, Biddeford, Maine 04005 207.283.0193

DRAWING NO. AE120
SHEET NO. 108 OF 239


1/29/2025 11:49:31 AM
C:\Users\Chantel\Documents\22205.04-IF&W-ARCH_v22_chantel.tardif.rvt




1 AXON VIEW 1
AE201 SCALE: 1/16"=1'-0"



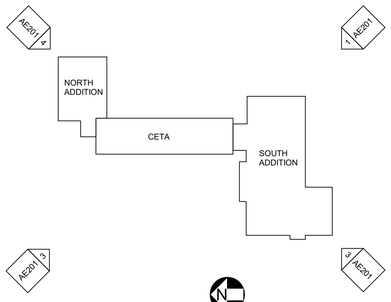
2 AXON VIEW 2
AE201 SCALE: 1/16"=1'-0"



3 AXON VIEW 3
AE201 SCALE: 1/16"=1'-0"



4 AXON VIEW 4
AE201 SCALE: 1/16"=1'-0"



KEYPLAN
NOT TO SCALE

PLAN NORTH

GRAPHIC SCALE
1/16"=1'-0"
16' 8' 0 16' 32'
CHECK GRAPHIC SCALE BEFORE USING

NO.	DATE	DESCRIPTION	BY
		REVISIONS	

LICENSED ARCHITECT TYLER C. BARNES 3362 STATE OF MAINE 1-29-25

DRAWN BY: MJD
CHECK BY: CET
DATE 01/29/2025

DEPARTMENT OF INLAND FISHERIES & WILDLIFE

TITLE NEW OFFICE HEADQUARTERS
LOCATION AUGUSTA, ME
TITLE THIS DWG. BUILDING AXONS

OAK POINT ASSOCIATES
ARCHITECTURE ■ ENGINEERING ■ PLANNING
331 Main Street, Biddeford, Maine 04005 207.283.0193

DRAWING NO. AE201
SHEET NO. 109 OF 239

1/29/2025 11:41:25 AM
C:\Users\ChantelDocuments\22205.04-IF&W-ARCH_v22_chantel.tardif.rvt

GENERAL NOTES


1. SEE SHEETS AE601-AE602 FOR DOOR SCHEDULE AND TYPES.
2. SEEE SHEET AE620 FOR WINDOW, STOEFRONT, CURTAINWALL, AND BORROWED LITE TYPES.
3. COORDINATE WITH CIVIL, STRUCTURAL, FIRE SUPRESSION, MECHANICAL, PLUMBING, AND ELECTRICAL SHEETS.

GENERAL MATERIALS KEYNOTES

TAG	MATERIAL	DESCRIPTION
EF-1	GALVANIZED FASICA	FASCIA AND DECORATIVE TRIM, TO MATCH ORIGINAL
EG-1	GUTTER SYSTEM	COPPER GUTTERS AND DOWNSPOUTS, TO MATCH ORIGNIAL
EM-1	BRICK MASONRY	EXISTING BRICK WALLS ARE 3 WYTHES THICK.
F-1	FASCIA TYPE	METAL FASCIA CLIP
G-1	GUTTER SYSTEM	METAL GUTTER SYSTEM AND DOWNSPOUT
M-1	MASONRY STONE VENEER	ARRISCRAFT
R-1	ASPHALT ROOF (CETA)	CERTAINTEED, LANDMARK, HUNTER GREEN
R-2	ASPHALT ROOF	CERTAINTEED, LANDMARK, HUNTER GREEN
S-1	DIMENSIONAL LETTER SIGNAGE	CAST ALUMINUM CHARTACTERS, 12" HIGH
W-1	FIBER CEMENT PANEL SIDING	NICHIHA, VINTAGEWOOD CEMENTITIOUS SIDING AND SOFFIT, CEDAR



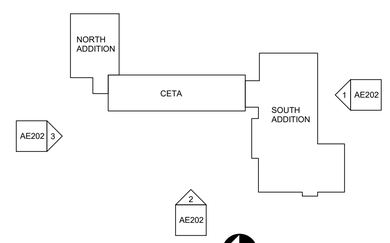
1 AE202 **SOUTH ELEVATION**
AE101 SCALE: 1/8" = 1'-0"



2 AE202 **WEST ELEVATION**
AE101 SCALE: 1/8" = 1'-0"



3 AE202 **NORTH ELEVATON**
AE101 SCALE: 1/8" = 1'-0"



KEYPLAN
NOT TO SCALE
PLAN NORTH

GRAPHIC SCALE
1/8"=1'-0"
8' 4' 0 8' 16'
CHECK GRAPHIC SCALE BEFORE USING

NO.	DATE	DESCRIPTION	BY
		REVISIONS	

DRAWN BY: MJD
CHECK BY: CET
DATE 01/29/2025

LICENSED ARCHITECT TYLER BAKER 2562 STATE OF MAINE

DEPARTMENT OF INLAND FISHERIES & WILDLIFE

TITLE NEW OFFICE HEADQUARTERS
LOCATION AUGUSTA, ME
TITLE THIS DWG. BUILDING ELEVATIONS 1

OAK POINT ASSOCIATES
ARCHITECTURE ■ ENGINEERING ■ PLANNING
231 Main Street, Biddeford, Maine 04005 207.283.0193

DRAWING NO. AE202
SHEET NO. 110 OF 239

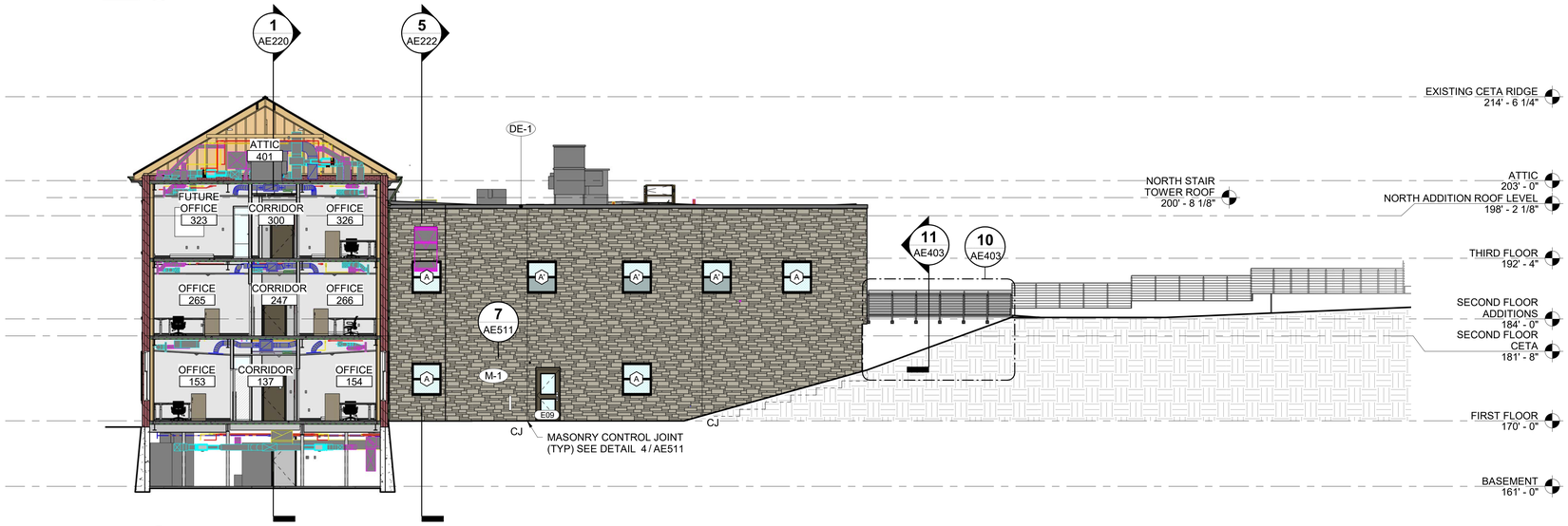
1/29/2025 11:42:09 AM
C:\Users\ChantelDocuments\22205.04-IF&W-ARCH_v22_chantel.tardif.rvt



1 EAST ELEVATION
AE101 / AE203 SCALE: 1/8" = 1'-0"



2 PARTIAL NORTH ELEVATON
AE101 / AE203 SCALE: 1/8" = 1'-0"



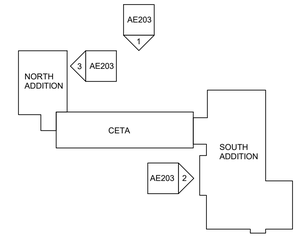
3 PARTIAL SOUTH ELEVATION
AE101 / AE203 SCALE: 1/8" = 1'-0"

GENERAL MATERIALS KEYNOTES

TAG	MATERIAL	DESCRIPTION
EF-1	GALVANIZED FASICA	FASCIA AND DECORATIVE TRIM, TO MATCH ORIGINAL
EG-1	GUTTER SYSTEM	COPPER GUTTERS AND DOWNSPOUTS, TO MATCH ORIGNIAL
EM-1	BRICK MASONRY	EXISTING BRICK WALLS ARE 3 WYTHES THICK.
F-1	FASCIA TYPE	METAL FASCIA CLIP
G-1	GUTTER SYSTEM	METAL GUTTER SYSTEM AND DOWNSPOUT
M-1	MASONRY STONE VENEER	ARRISCRAFT
R-1	ASPHALT ROOF (CETA)	CERTAINTEED, LANDMARK, HUNTER GREEN
R-2	ASPHALT ROOF	CERTAINTEED, LANDMARK, HUNTER GREEN
S-1	DIMENSIONAL LETTER SIGNAGE	CAST ALUMINUM CHARTACTERS, 12" HIGH
W-1	FIBER CEMENT PANEL SIDING	NICHIHA, VINTAGEWOOD CEMENTITIOUS SIDING AND SOFFIT, CEDAR

GENERAL NOTES

1. SEE SHEETS AE601-AE602 FOR DOOR SCHEDULE AND TYPES.
2. SEEE SHEET AE620 FOR WINDOW, STOEFRONT, CURTAINWALL, AND BORROWED LITE TYPES.
3. COORDINATE WITH CIVIL, STRUCTURAL, FIRE SUPRESSION, MECHANICAL, PLUMBING, AND ELECTRICAL SHEETS.



KEYPLAN
NOT TO SCALE

PLAN NORTH

GRAPHIC SCALE
1/8"=1'-0"
8' 4' 0 8' 16'

CHECK GRAPHIC SCALE BEFORE USING

NO.	DATE	DESCRIPTION	BY
		REVISIONS	

LICENSED ARCHITECT TYLER J. BAKER 2982 STATE OF MAINE

DRAWN BY: MJD
CHECK BY: CET
DATE 01/29/2025

DEPARTMENT OF INLAND FISHERIES & WILDLIFE

TITLE: NEW OFFICE HEADQUARTERS
LOCATION: AUGUSTA, ME
TITLE THIS DWG: BUILDING ELEVATIONS 2

OAK POINT ASSOCIATES
ARCHITECTURE ■ ENGINEERING ■ PLANNING
231 Main Street, Biddeford, Maine 04005 207.283.0193

DRAWING NO. AE203
SHEET NO. 111 OF 239

1/29/2025 11:42:37 AM
C:\Users\ChantelDocuments\222205.04-IF&W-ARCH_v22_chantel.tardif.rvt



BUILDING SECTION NORTH/SOUTH CETA AND SOUTH ADDITION

1 AE220 / AE101

SCALE: 1/8" = 1'-0"



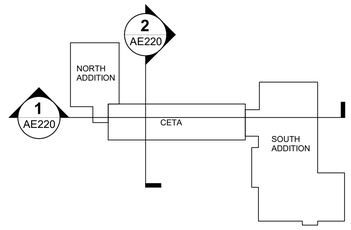
BUILDING SECTION EAST/WEST CETA

2 AE220 / AE101

SCALE: 1/8" = 1'-0"

GENERAL NOTES

1. SEE SHEETS AE101, AE102, OR AE103 FOR KEYNOTES.
2. SEE SHEETS AE601-AE602 FOR DOOR SCHEDULE AND TYPES.
3. SEEE SHEET AE620 FOR WINDOW, STOEFRONT, CURTAINWALL, AND BORROWED LITE TYPES.
4. SEE SHEETS AE640-AE641 FOR ROOM FINISH SCHEDULE.
5. COORDINATE WITH CIVIL, STRUCTURAL, FIRE SUPRESSION, MECHANICAL, PLUMBING, AND ELECTRICAL SHEETS.



KEYPLAN
NOT TO SCALE

PLAN NORTH

GRAPHIC SCALE

1/8"=1'-0"

8' 4' 0 8' 16'

CHECK GRAPHIC SCALE BEFORE USING

NO.	DATE	DESCRIPTION	BY
		REVISIONS	

LICENSED ARCHITECT TYLER B. FISHER 2902 STATE OF MAINE 1-24-25

DRAWN BY: MJD
CHECK BY: CET
DATE 01/29/2025

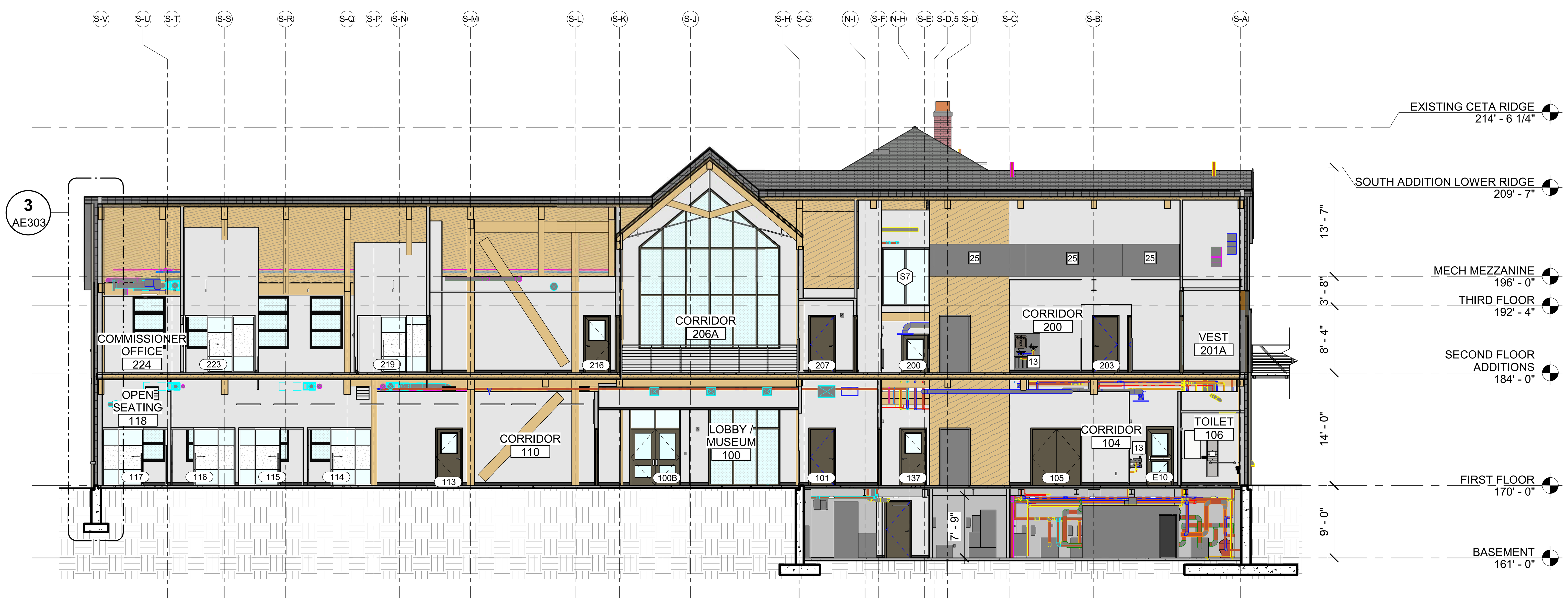
DEPARTMENT OF INLAND FISHERIES & WILDLIFE

TITLE: NEW OFFICE HEADQUARTERS
LOCATION: AUGUSTA, ME
TITLE THIS DWG: BUILDING SECTIONS 1

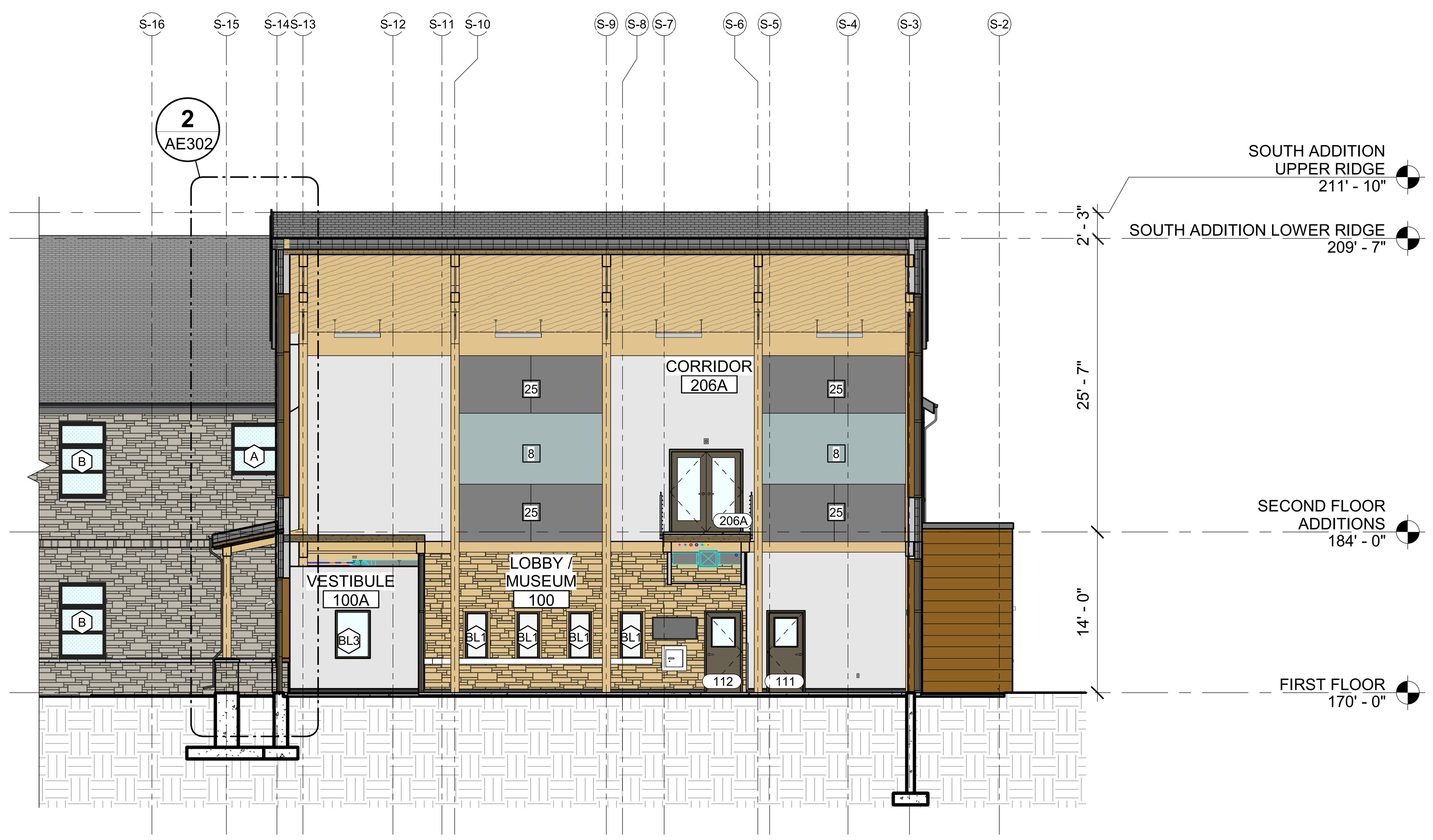
OAK POINT ASSOCIATES
ARCHITECTURE ■ ENGINEERING ■ PLANNING
231 Main Street, Biddeford, Maine 04005 207.283.0193

DRAWING NO. AE220
SHEET NO. 112 OF 239

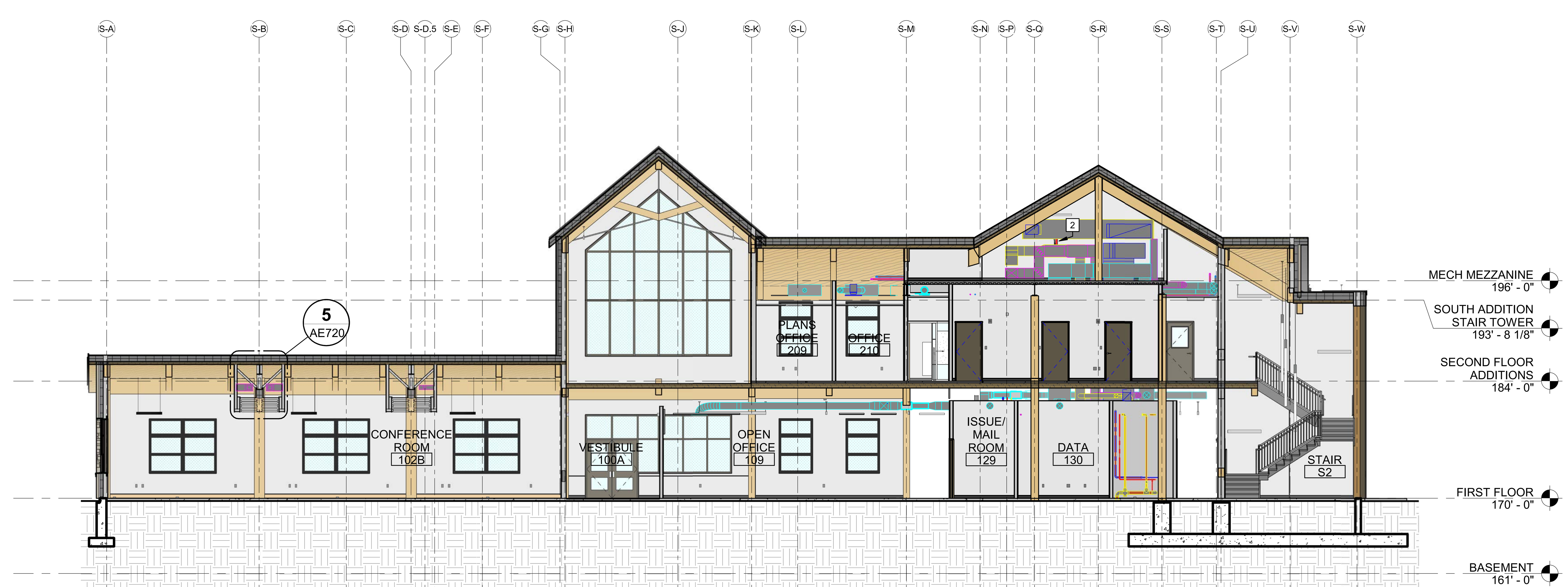
1/29/2025 11:42:51 AM
C:\Users\Chantel\Documents\22205.04-IF&W-ARCH_v22_chantel.tardif.rvt



BUILDING SECTION EAST/WEST
SOUTH ADDITION
1 AE221 AE101
SCALE: 1/8" = 1'-0"



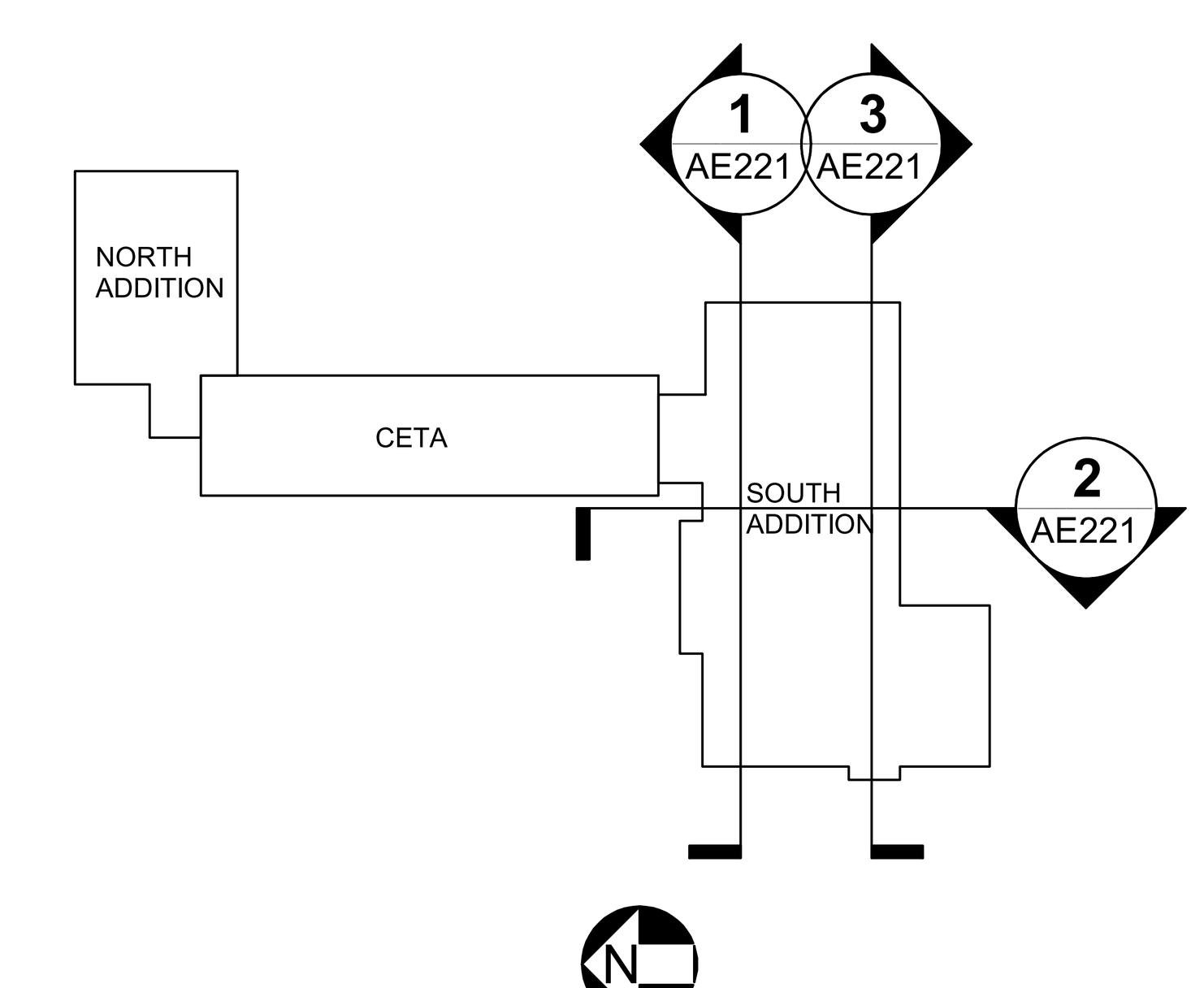
BUILDING SECTION NORTH/SOUTH
SOUTH ADDITION MAIN LOBBY
2 AE221 AE101
SCALE: 1/8" = 1'-0"



BUILDING SECTION EAST/WEST
SOUTH ADDITION OFFICES
3 AE221 AE101
SCALE: 1/8" = 1'-0"

GENERAL NOTES

1. SEE SHEETS AE101, AE102, OR AE103 FOR KEYNOTES.
2. SEE SHEETS AE601-AE602 FOR DOOR SCHEDULE AND TYPES.
3. SEEE SHEET AE620 FOR WINDOW, STOEFRONT, CURTAINWALL, AND BORROWED LITE TYPES.
4. SEE SHEETS AE640-AE641 FOR ROOM FINISH SCHEDULE.
5. COORDINATE WITH CIVIL, STRUCTURAL, FIRE SUPRESSION, MECHANICAL, PLUMBING, AND ELECTRICAL SHEETS.



KEYPLAN
NOT TO SCALE
PLAN NORTH

GRAPHIC SCALE
8' 4' 0 8' 16'
1/8"=1'-0"
CHECK GRAPHIC SCALE BEFORE USING

NO.	DATE	DESCRIPTION	BY
		REVISIONS	

LICENSED ARCHITECT TYLER G. BARTER No. 2952 STATE OF MAINE 1-29-25

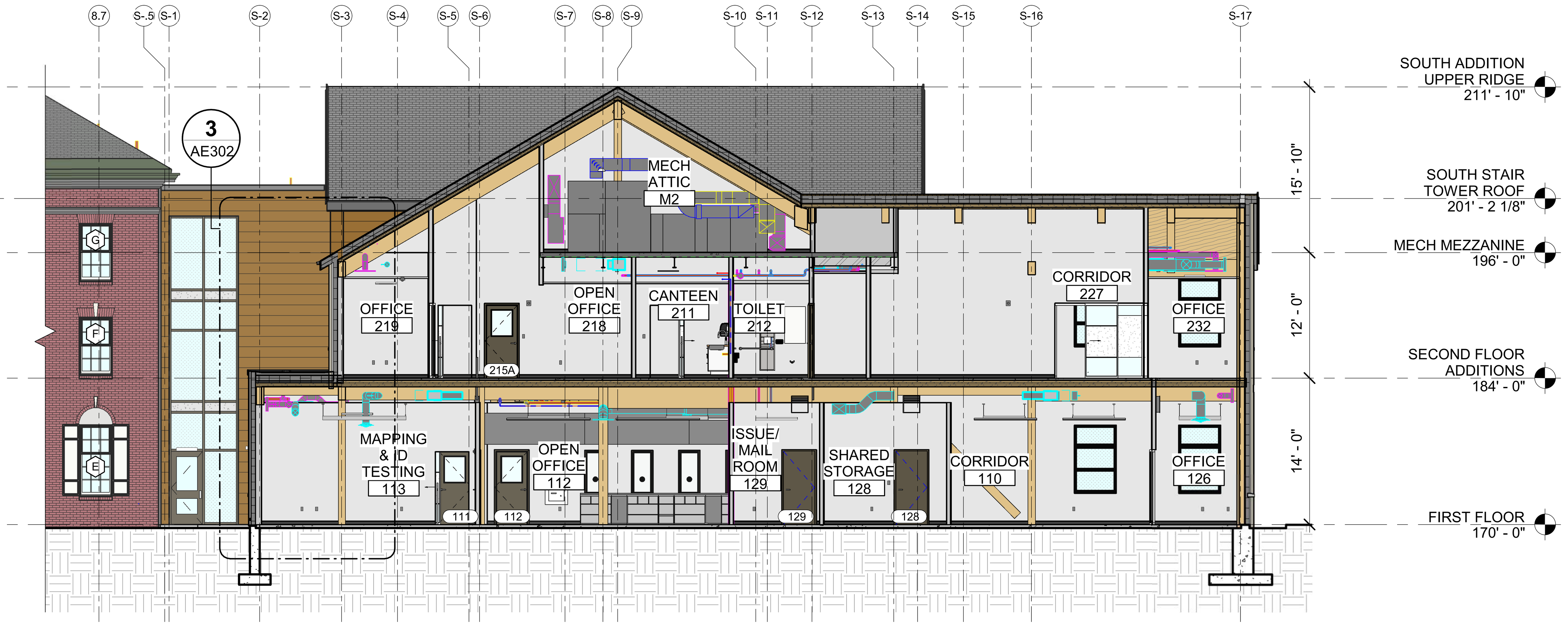
DRAWN BY: MJD
CHECK BY: CET
NO.
DATE 01/29/2025

DEPARTMENT OF INLAND FISHERIES & WILDLIFE
TITLE NEW OFFICE HEADQUARTERS
LOCATION AUGUSTA, ME
TITLE THIS DWG. BUILDING SECTIONS 2

OAK POINT ASSOCIATES
ARCHITECTURE ■ ENGINEERING ■ PLANNING
231 Main Street, Biddeford, Maine 04005 207.283.0193

DRAWING NO. AE221
SHEET NO. 113 OF 239

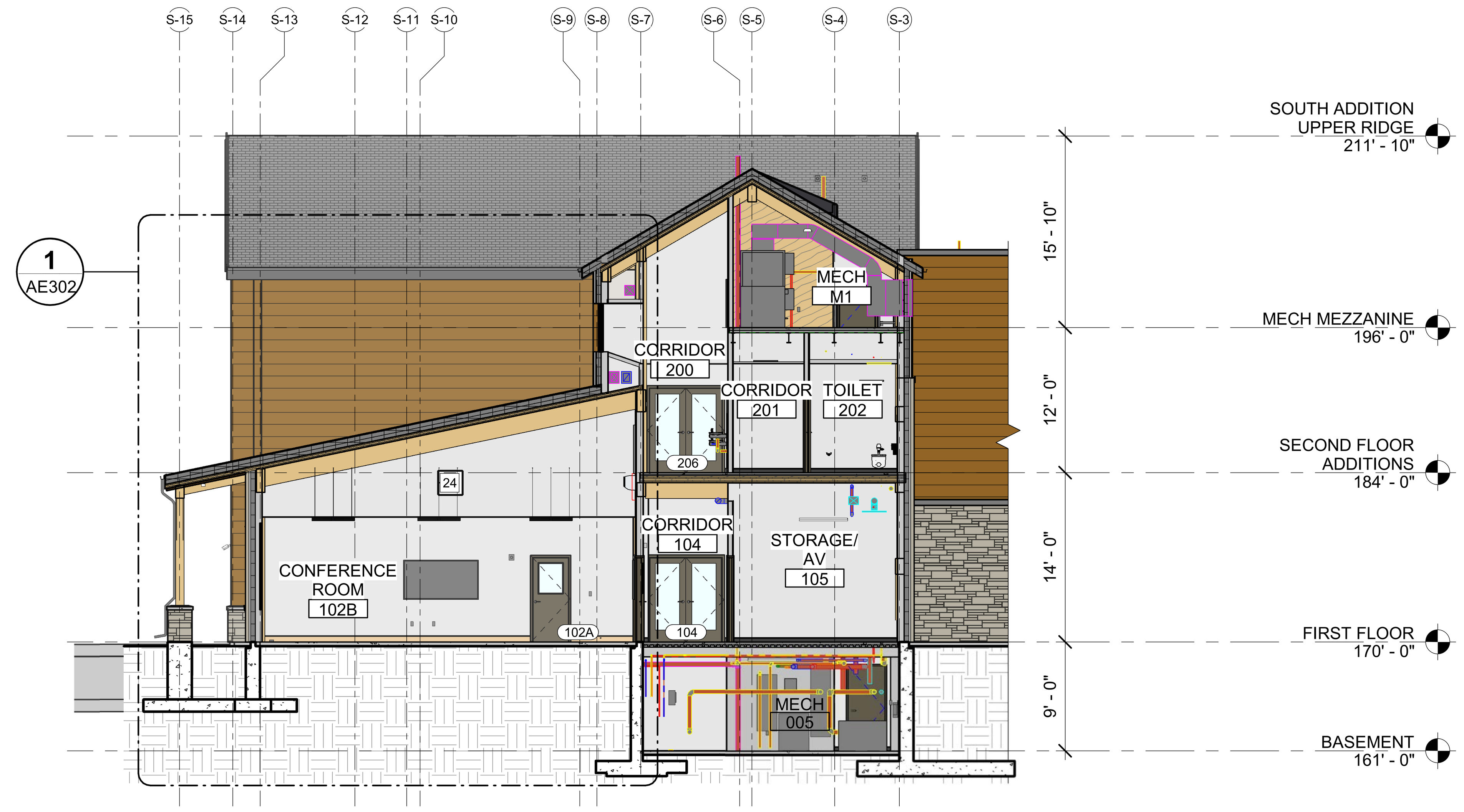
1/29/2025 11:43:03 AM
C:\Users\Chantel\Documents\22205.04-IF&W-ARCH_v22_chantel.tardif.rvt



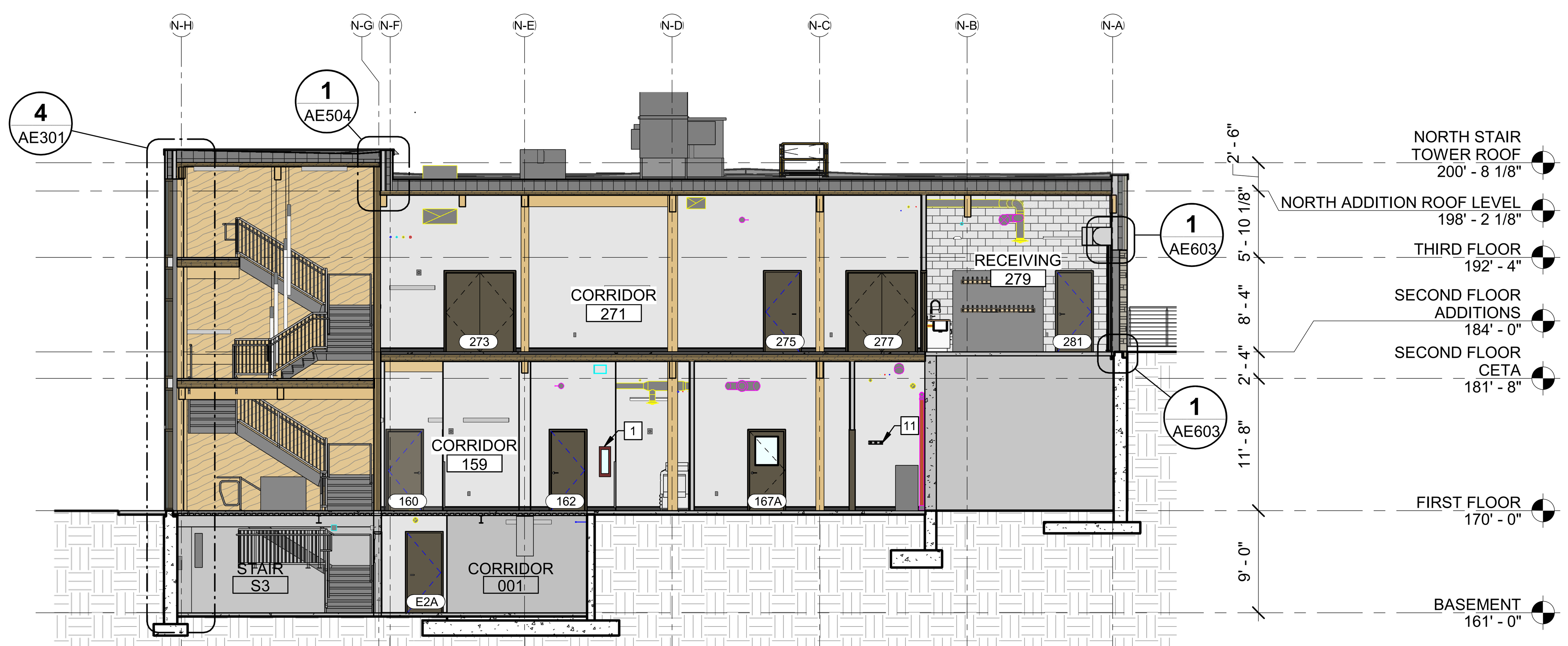
BUILDING SECTION NORTH/SOUTH
SOUTH ADDITION OFFICES
1 AE222 AE101
SCALE: 1/8" = 1'-0"



BUILDING SECTION EAST/WEST
SOUTH ADDITION OFFICES
2 AE222 AE101
SCALE: 1/8" = 1'-0"



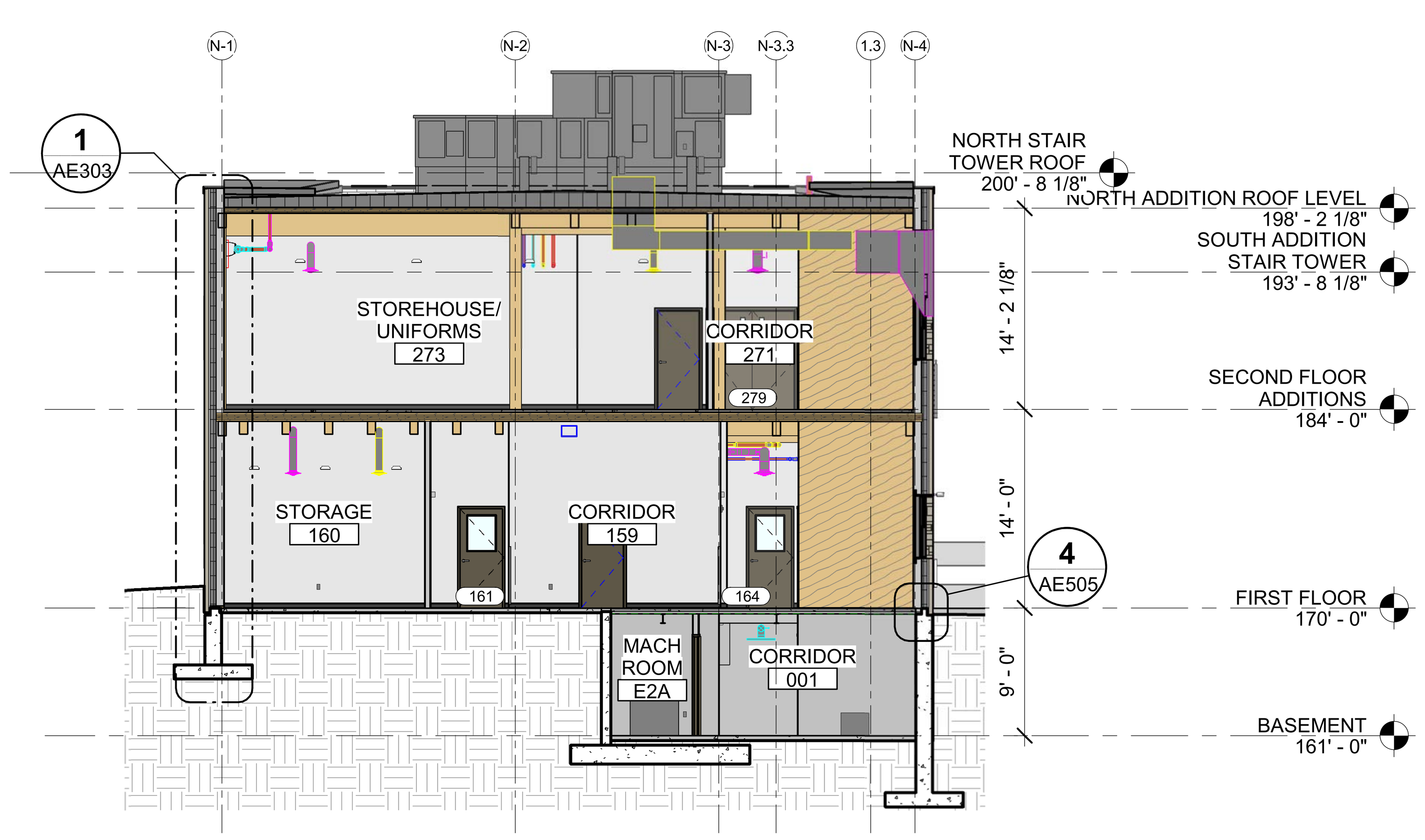
BUILDING SECTION NORTH/SOUTH
SOUTH ADDITION CONFERENCE ROOM
3 AE222 AE101
SCALE: 1/8" = 1'-0"



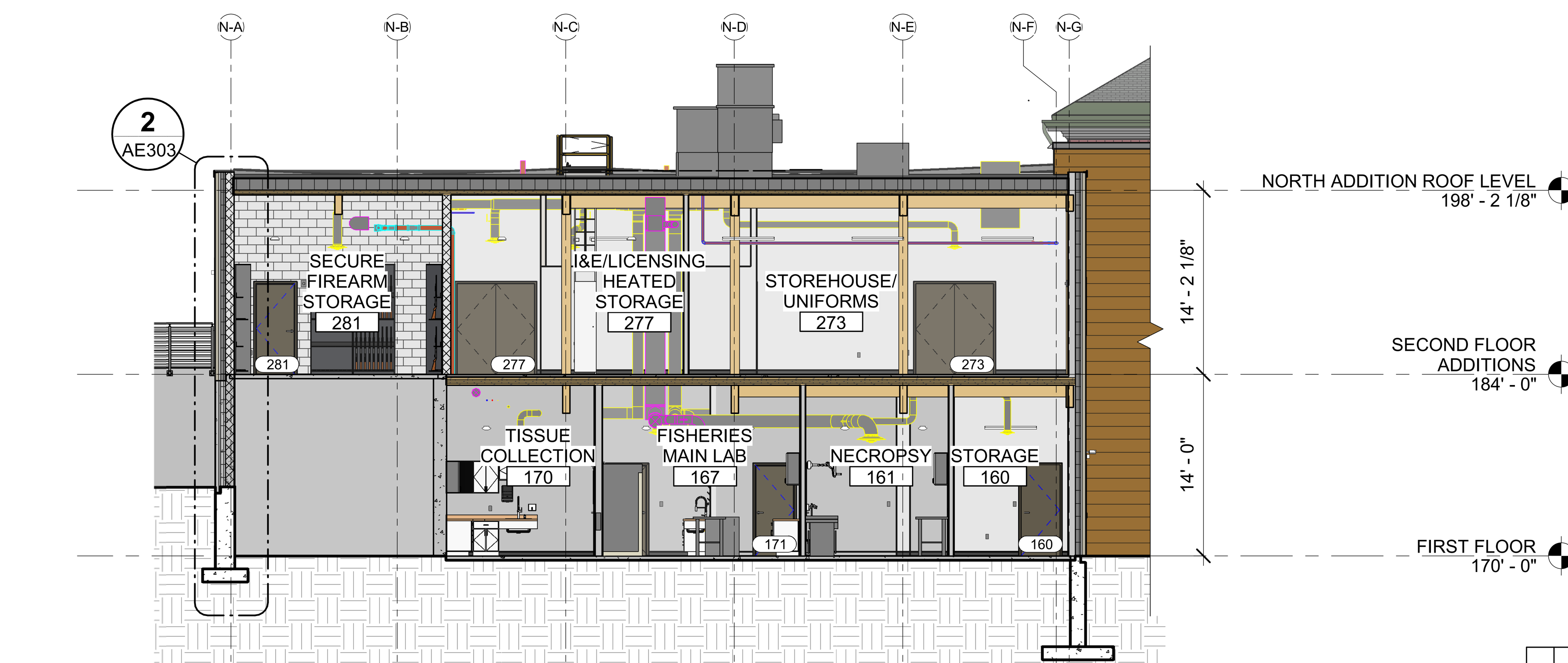
BUILDING SECTION EAST/WEST
NORTH ADDITION AND STAIR TOWER
4 AE222 AE101
SCALE: 1/8" = 1'-0"

GENERAL NOTES

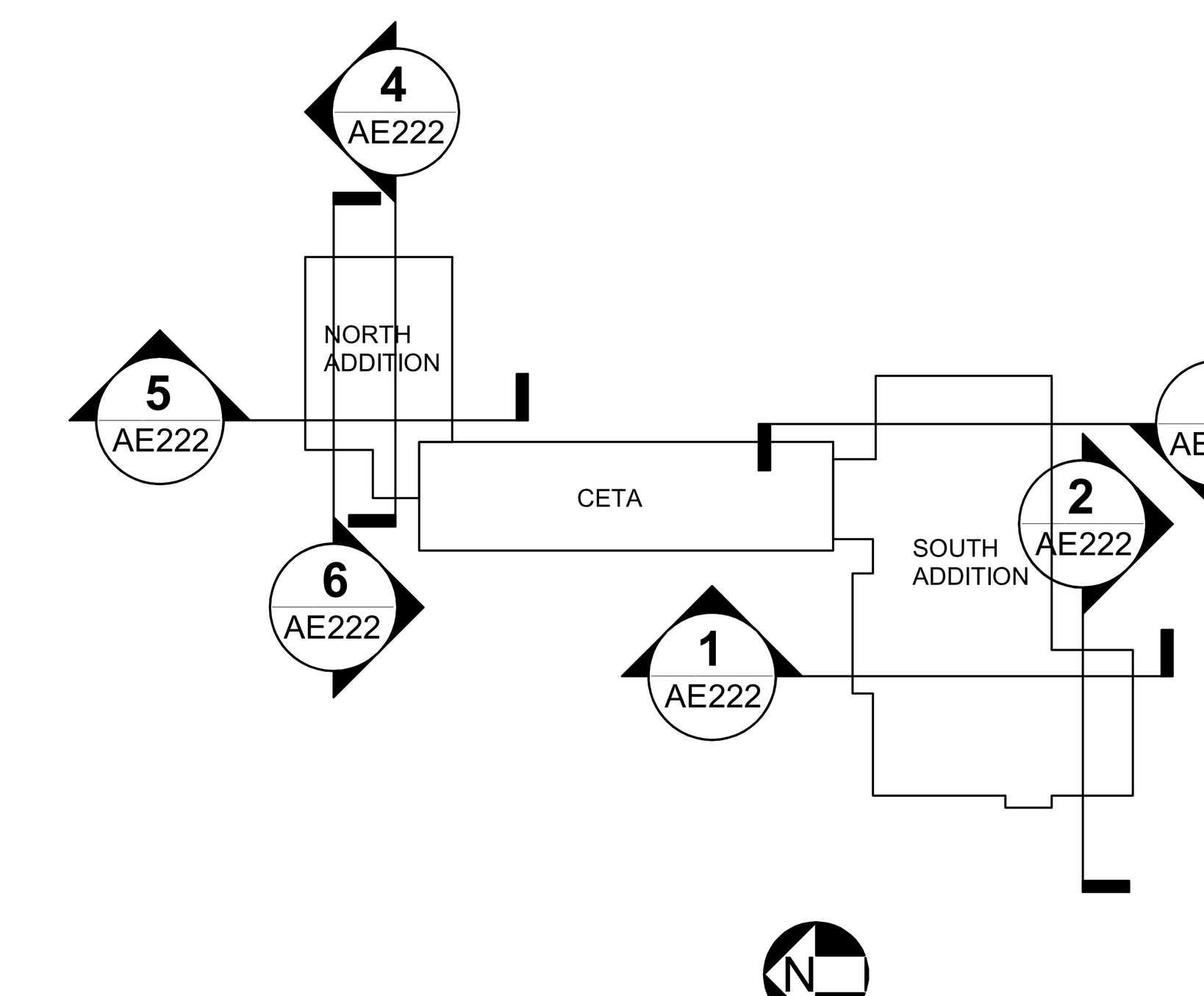
1. SEE SHEETS AE101, AE102, OR AE103 FOR KEYNOTES.
2. SEE SHEETS AE601-AE602 FOR DOOR SCHEDULE AND TYPES.
3. SEEE SHEET AE620 FOR WINDOW, STOEFRONT, CURTAINWALL, AND BORROWED LITE TYPES.
4. SEE SHEETS AE640-AE641 FOR ROOM FINISH SCHEDULE.
5. COORDINATE WITH CIVIL, STRUCTURAL, FIRE SUPRESSION, MECHANICAL, PLUMBING, AND ELECTRICAL SHEETS.



BUILDING SECTION NORTH/SOUTH
NORTH ADDITION
5 AE222 AE101
SCALE: 1/8" = 1'-0"




BUILDING SECTION EAST/WEST
NORTH ADDITION
6 AE222 AE101
SCALE: 1/8" = 1'-0"



KEYPLAN
NOT TO SCALE

PLAN NORTH

GRAPHIC SCALE



1/8"=1'-0"

CHECK GRAPHIC SCALE BEFORE USING

NO.	DATE	DESCRIPTION	BY
		REVISIONS	

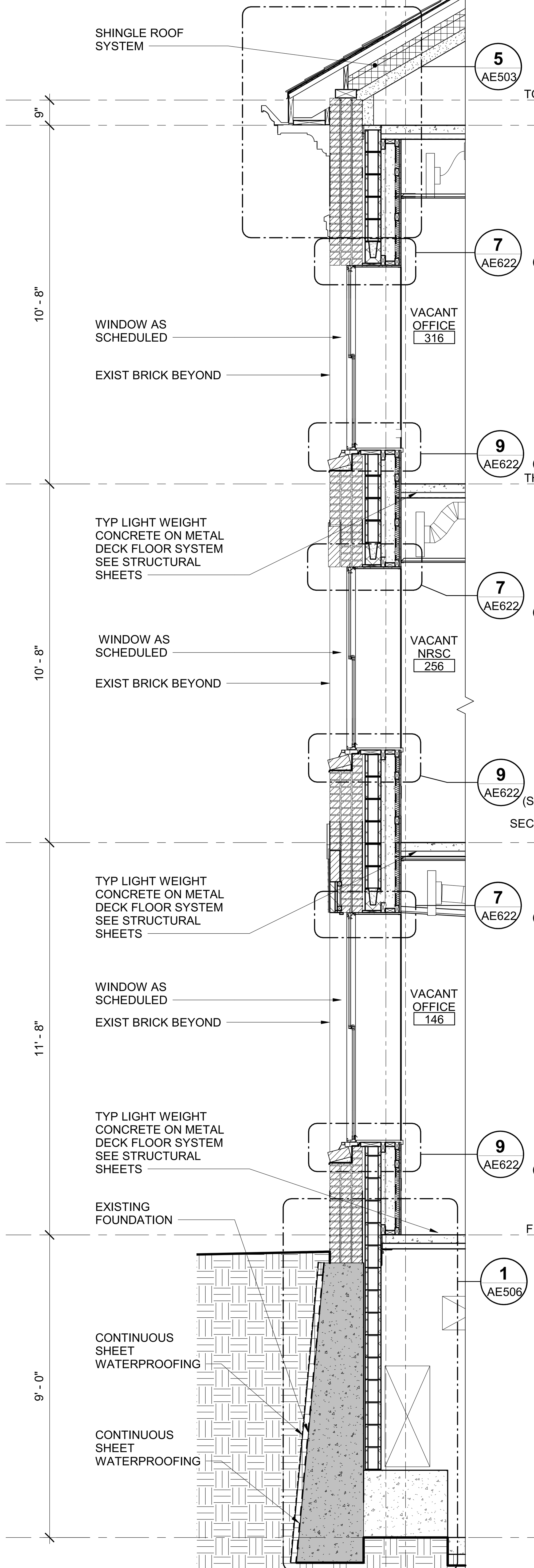
LICENSED ARCHITECT TYLER G. BARTER No. 2952 STATE OF MAINE 1-29-25

DRAWN BY: MJD
CHECK BY: CET
NO.
DATE 01/29/2025

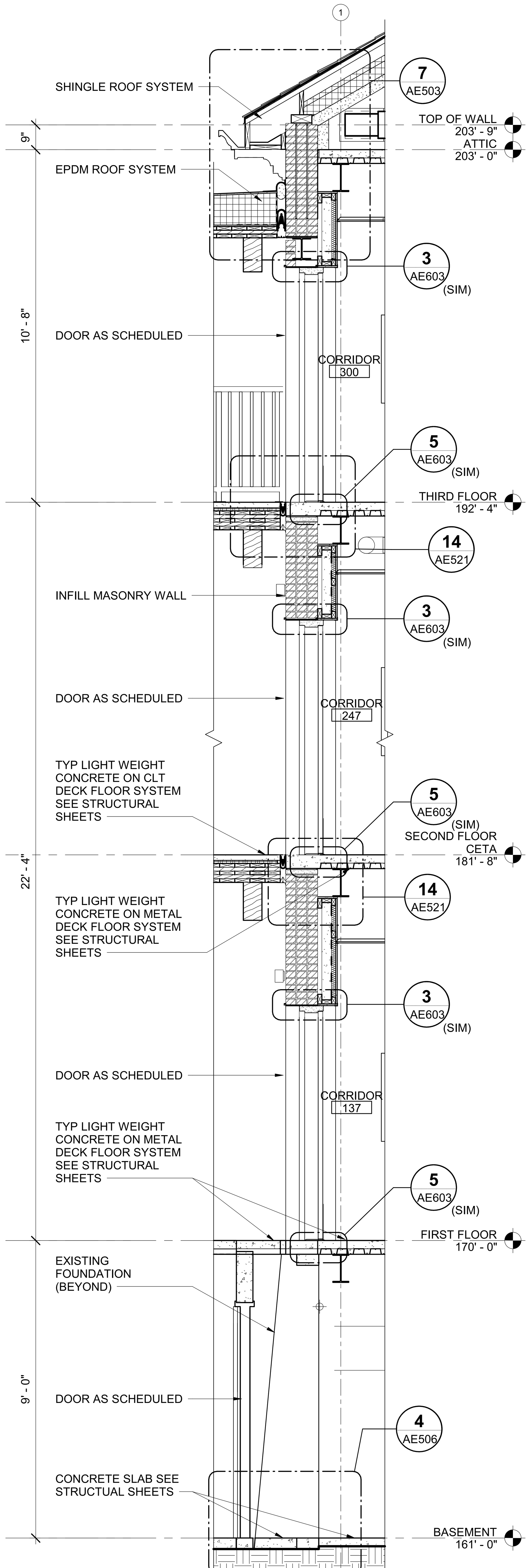
DEPARTMENT OF INLAND FISHERIES & WILDLIFE
TITLE NEW OFFICE HEADQUARTERS
LOCATION AUGUSTA, ME
TITLE THIS DWG. BUILDING SECTIONS 3

OAK POINT ASSOCIATES
ARCHITECTURE ■ ENGINEERING ■ PLANNING
231 Main Street, Biddeford, Maine 04005 207.283.0193

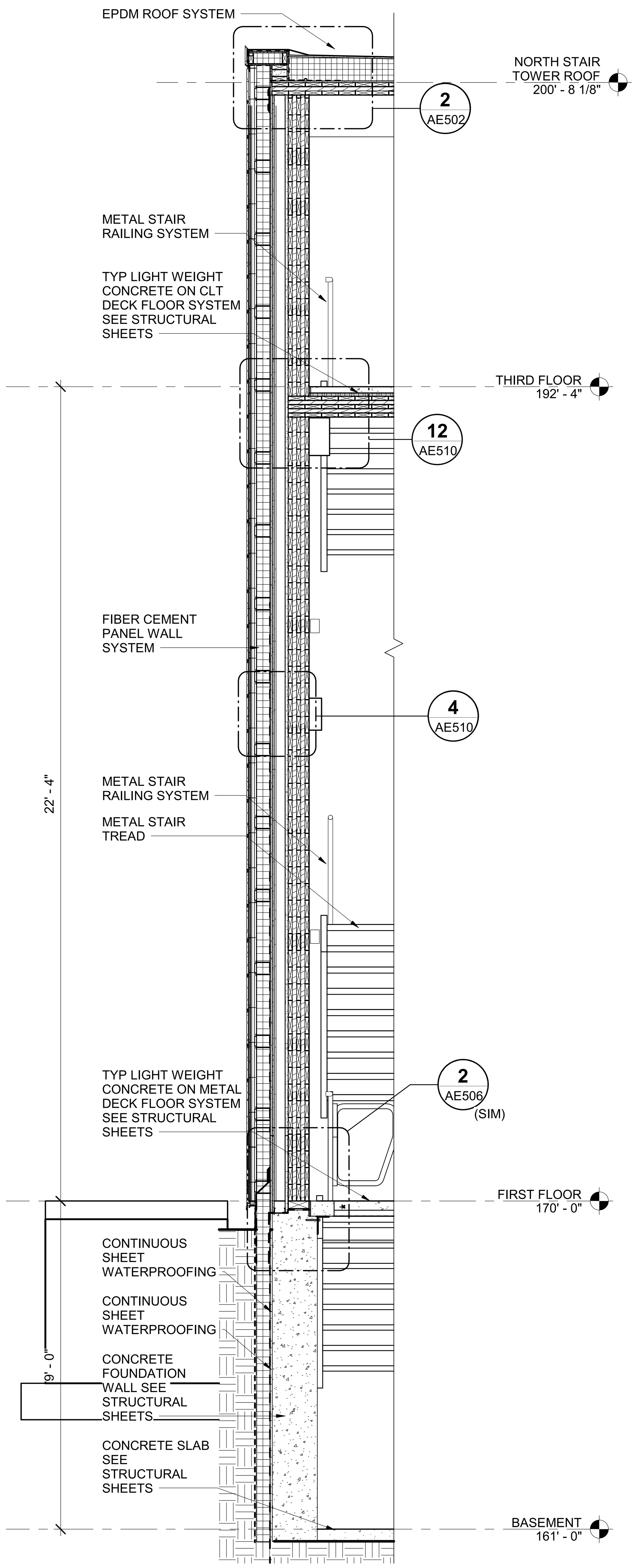
DRAWING NO. AE222
SHEET NO. 114 OF 239



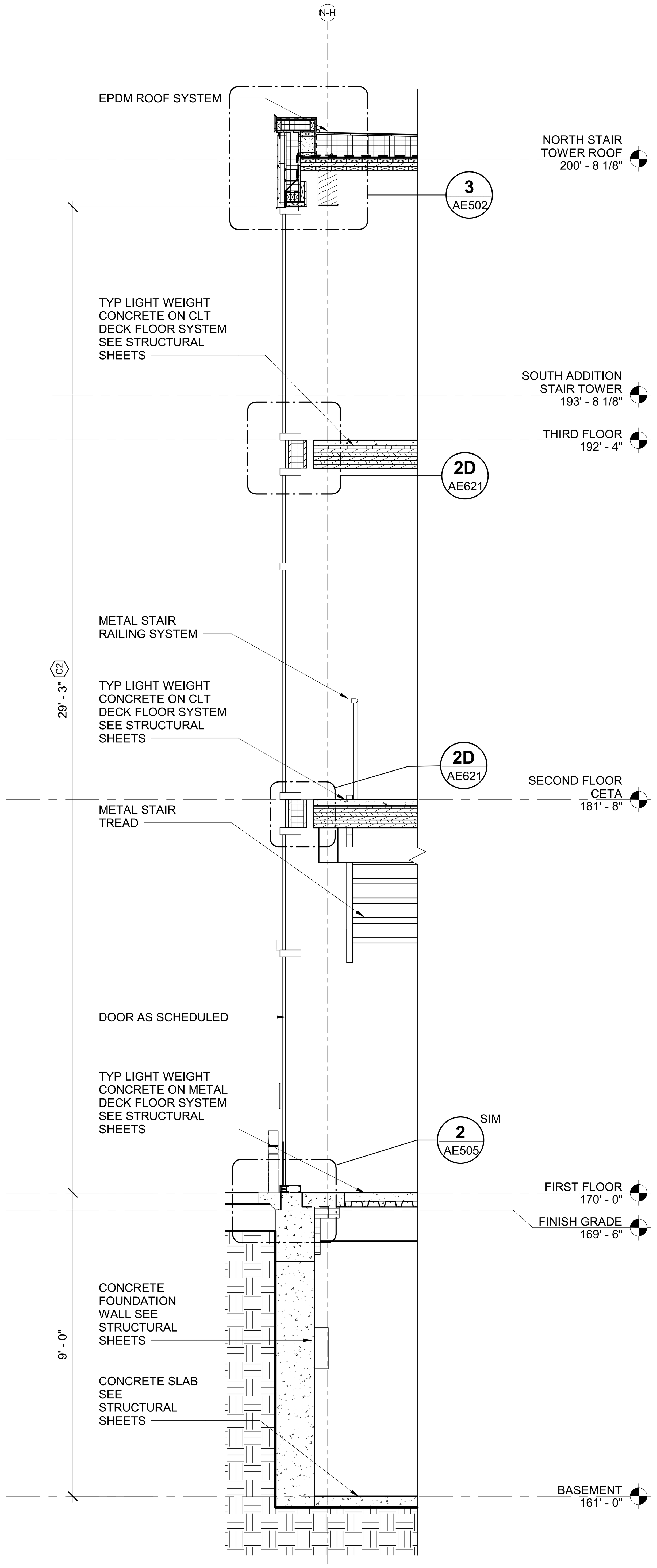
1 WALL SECTION - CETA EAST WALL
AE220 AE301 SCALE: 1/2" = 1'-0"



2 WALL SECTION - CETA NORTH WALL INTERIOR
AE220 AE301 SCALE: 1/2" = 1'-0"



3 WALL SECTION - STAIR 3 NORTH WALL
AE220 AE301 SCALE: 1/2" = 1'-0"



4 WALL SECTION - STAIR 3 WEST WALL
AE222 AE301 SCALE: 1/2" = 1'-0"

GRAPHIC SCALE
1/2"=1'-0" 2' 1' 0 2' 4'
CHECK GRAPHIC SCALE BEFORE USING

NO.	DATE	DESCRIPTION	BY
		REVISIONS	

LICENSED ARCHITECT TYLER G. BARTER No. 2952 STATE OF MAINE 1-29-25

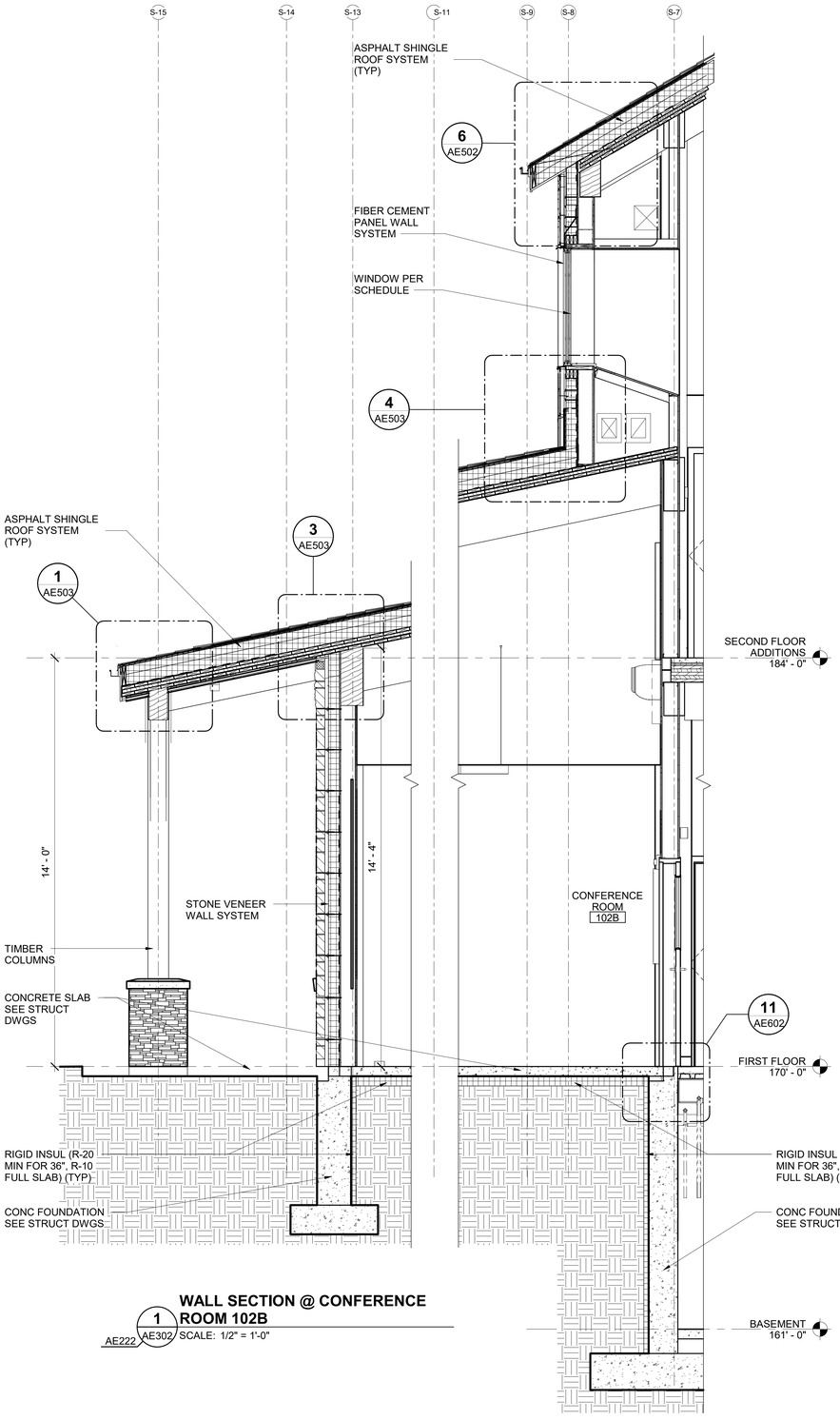
DRAWN BY: MJD
CHECK BY: CET
NO.
DATE 01/29/2025

DEPARTMENT OF INLAND FISHERIES & WILDLIFE
TITLE NEW OFFICE HEADQUARTERS
LOCATION AUGUSTA, ME
TITLE THIS DWG. WALL SECTIONS 1

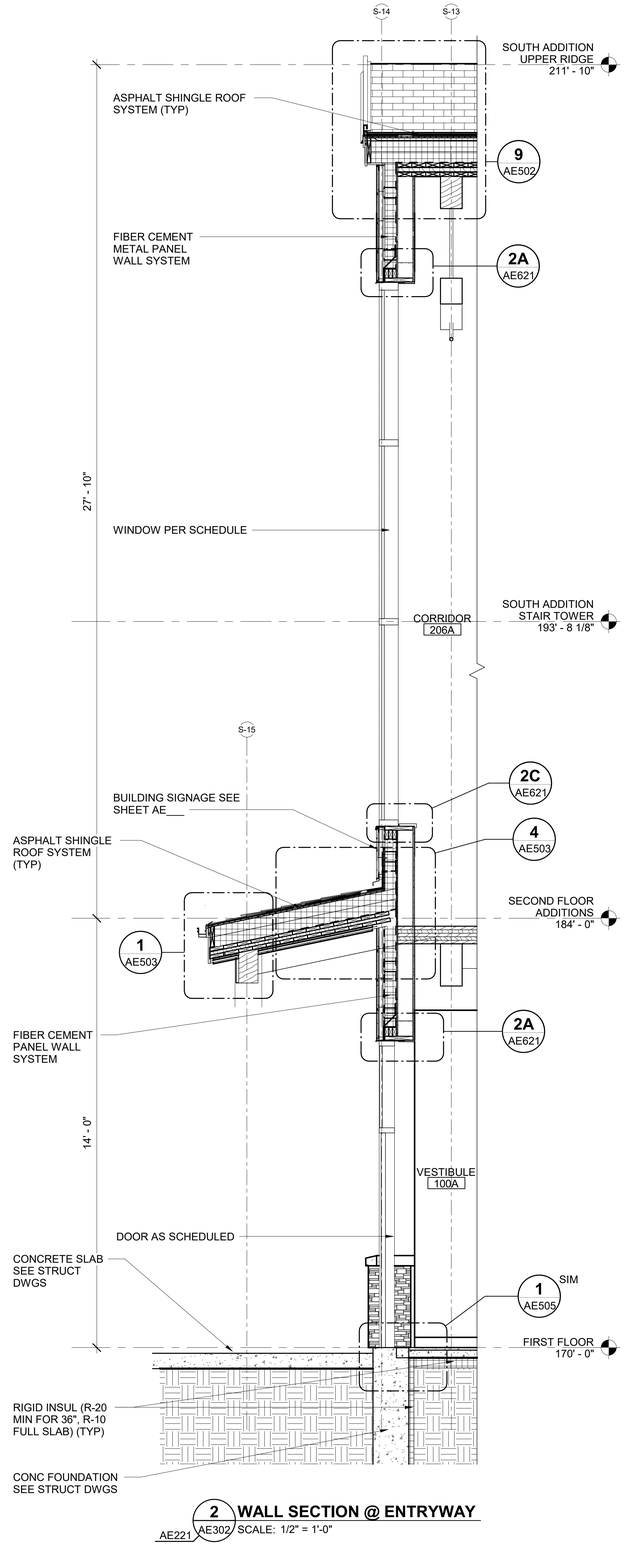
OAK POINT ASSOCIATES
ARCHITECTURE ■ ENGINEERING ■ PLANNING
231 Main Street, Biddeford, Maine 04005 207.283.0193

DRAWING NO. AE301

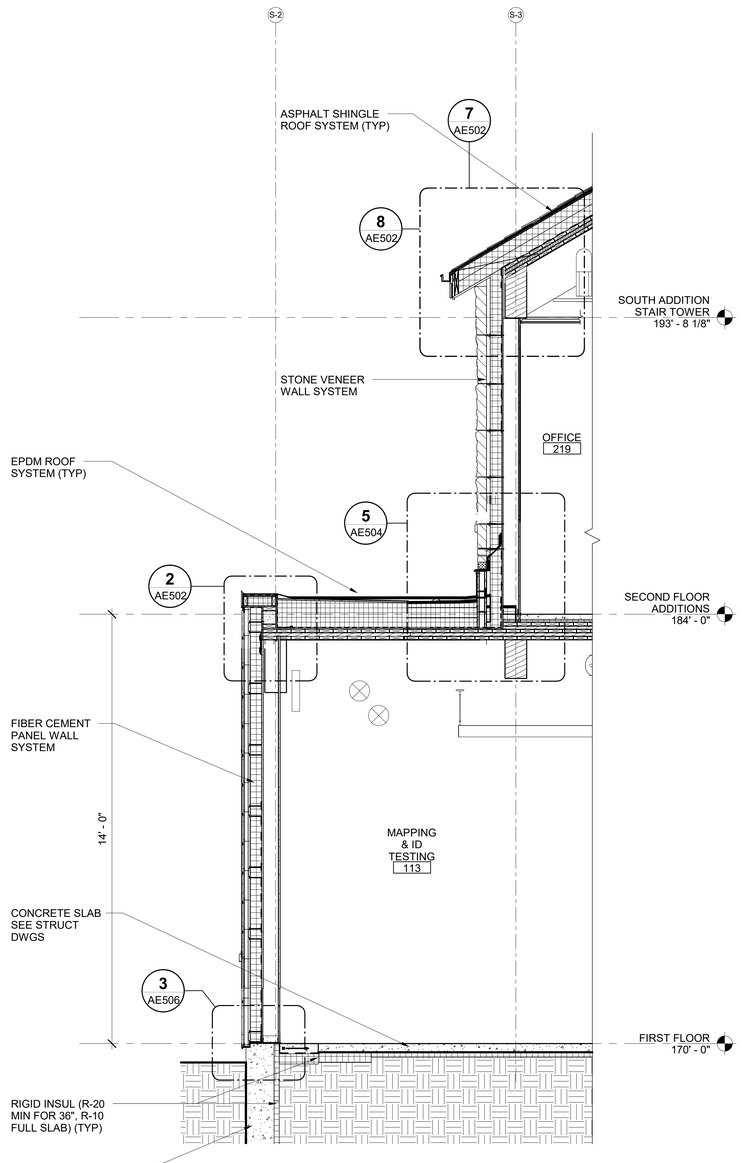
1/29/2025 11:49:36 AM
C:\Users\Chantel\Documents\22205.04-IF&W-ARCH_v22_chantel.tardif.rvt



1 WALL SECTION @ CONFERENCE ROOM 102B
AE222 AE302 SCALE: 1/2" = 1'-0"



2 WALL SECTION @ ENTRYWAY
AE221 AE302 SCALE: 1/2" = 1'-0"



3 WALL SECTION @ MAPPING AND ID TESTING 113
AE222 AE302 SCALE: 1/2" = 1'-0"

GRAPHIC SCALE
1/2"=1'-0" 2' 1' 0 2' 4'
CHECK GRAPHIC SCALE BEFORE USING

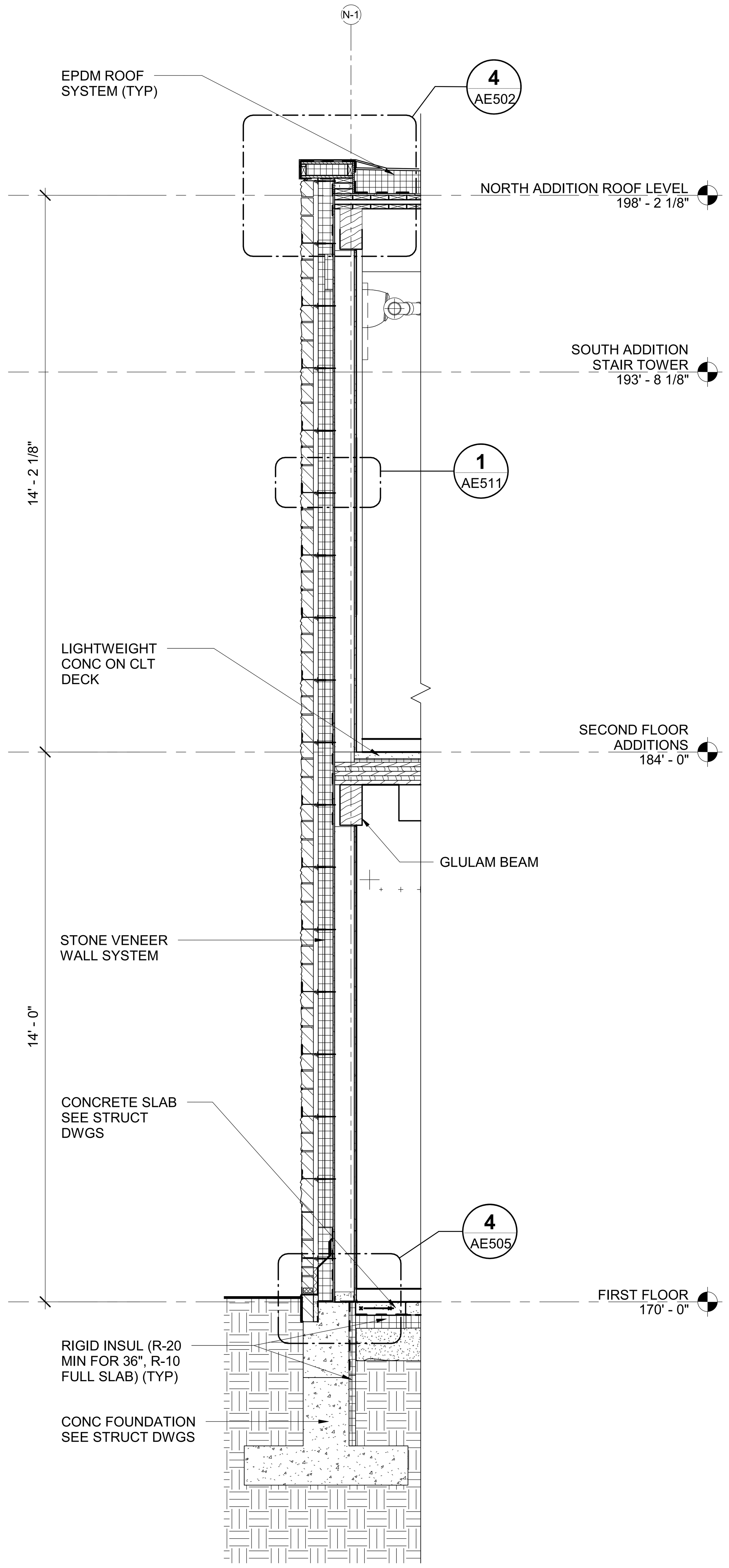
NO.	DATE	DESCRIPTION	BY
		REVISIONS	

DRAWN BY: MJD
CHECK BY: CET
DATE 01/29/2025

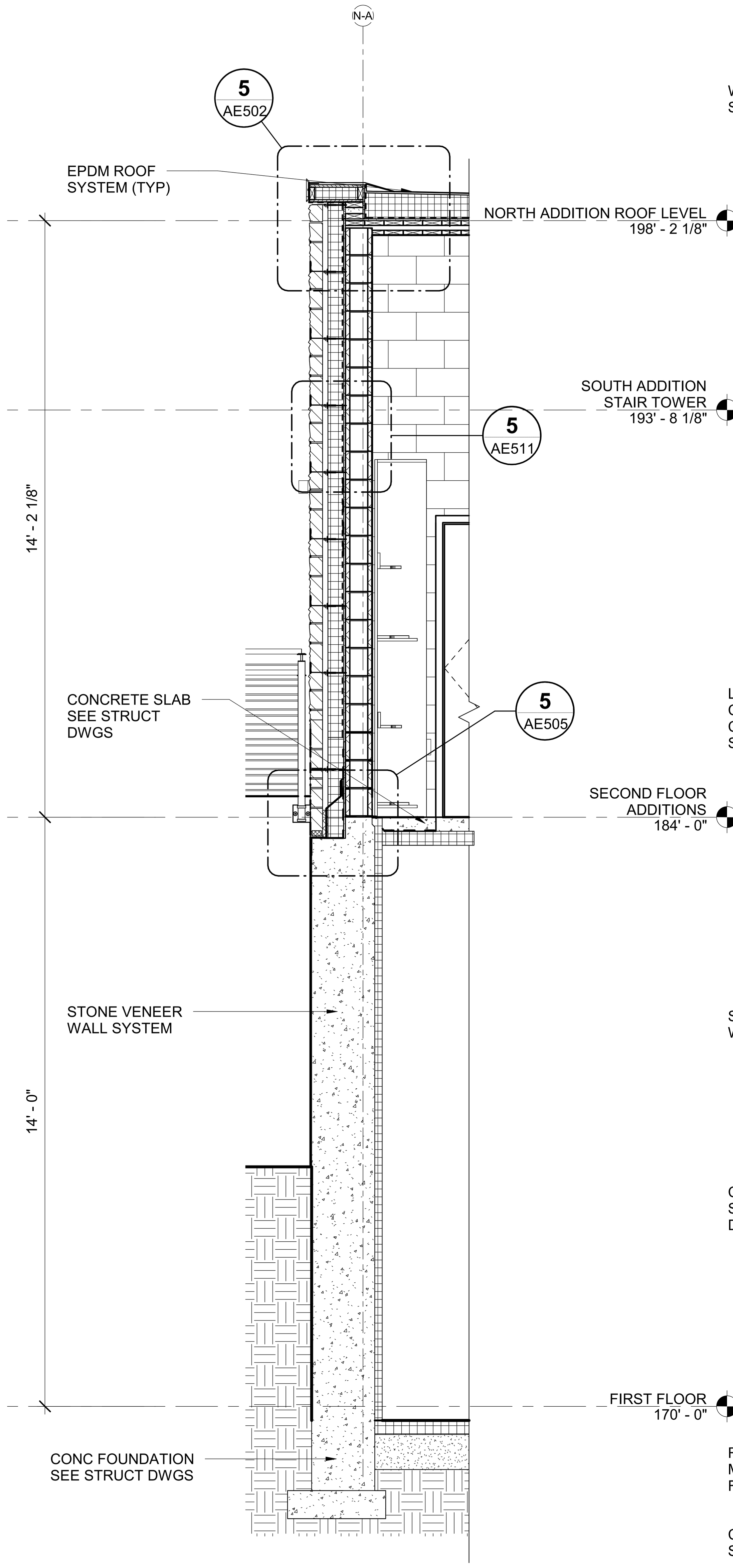
DEPARTMENT OF INLAND FISHERIES & WILDLIFE
TITLE: NEW OFFICE HEADQUARTERS
LOCATION: AUGUSTA, ME
TITLE THIS DWG: WALL SECTIONS 2
DRAWING NO. AE302
SHEET NO.

OAK POINT ASSOCIATES
231 Main Street, Biddeford, Maine 04005 207.283.0193

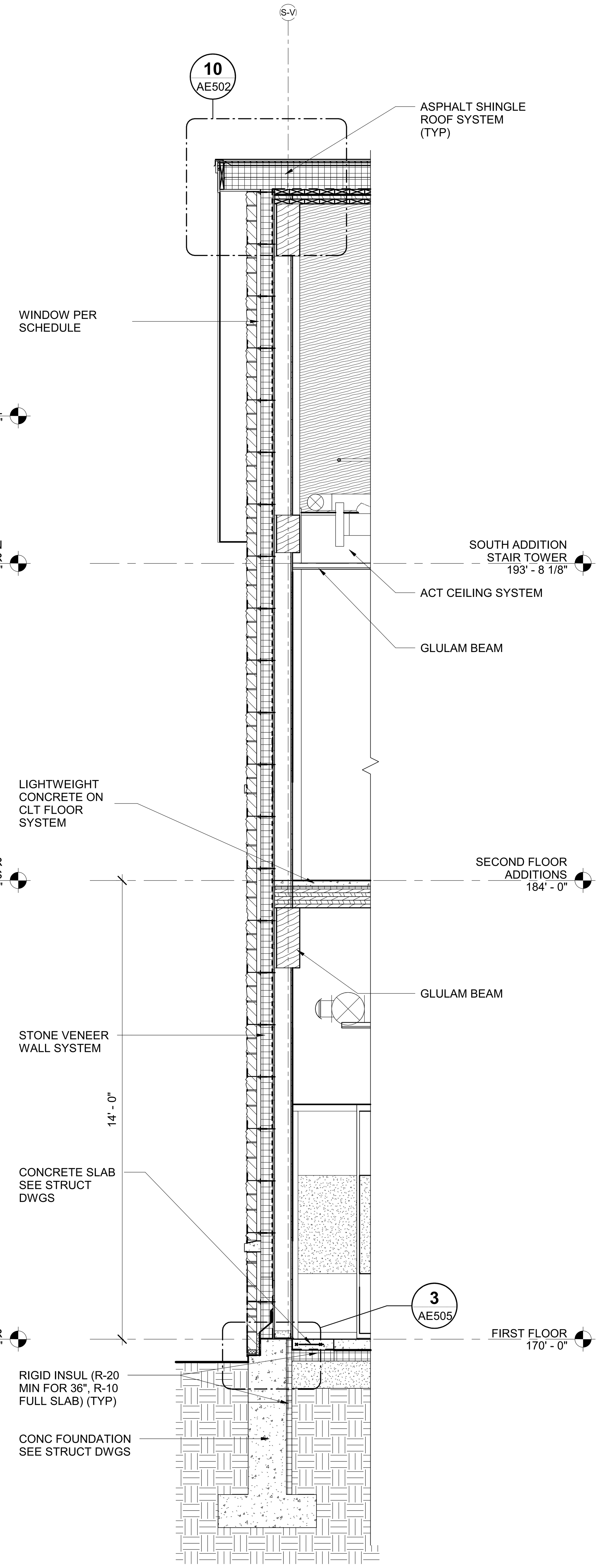
1/29/2025 11:49:40 AM
C:\Users\Chantel\Documents\222205.04-IF&W-ARCH_v22_chantel.tardif.rvt



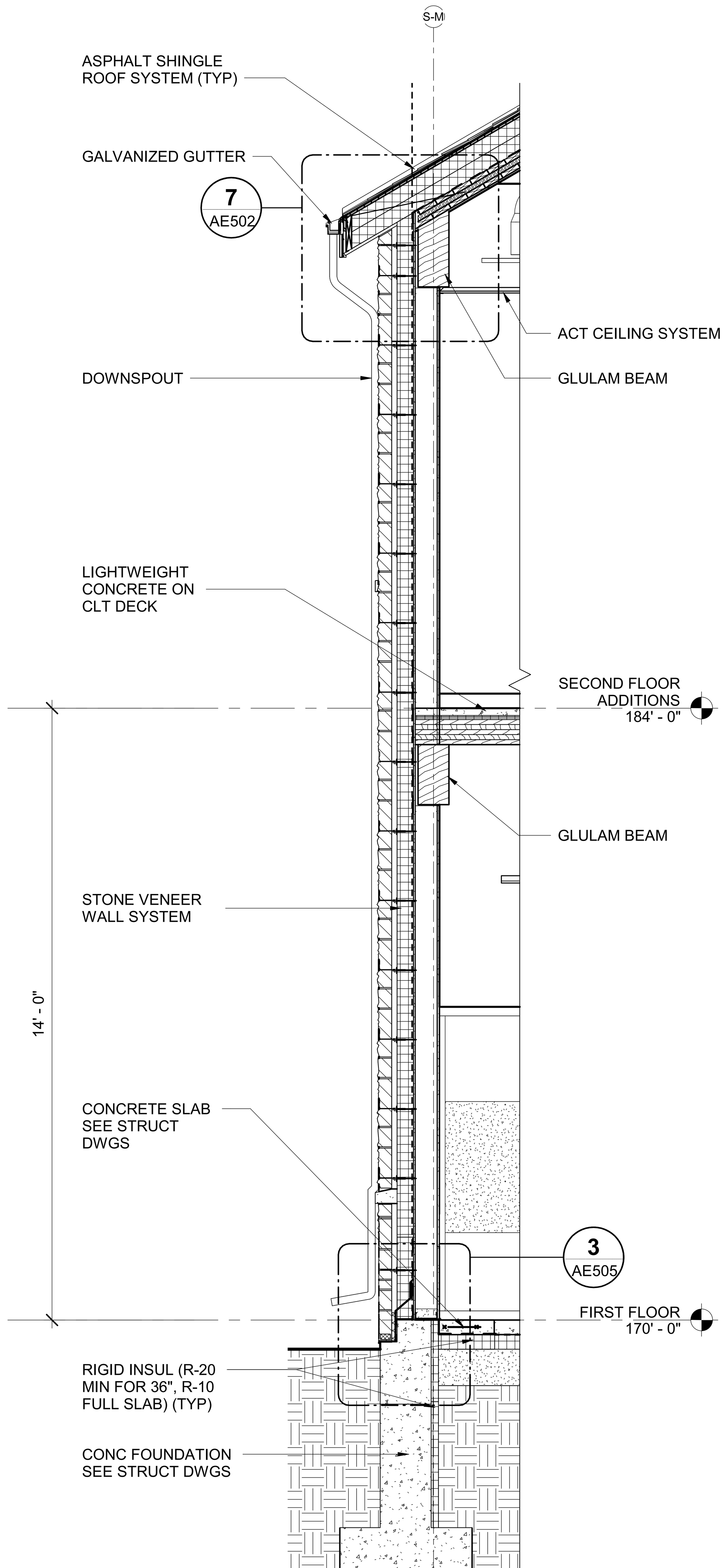
WALL SECTION - NORTH ADDITION NORTH WALL
1 AE303 — AE222
SCALE: 1/2" = 1'-0"



WALL SECTION - NORTH ADDITION EAST WALL
2 AE303 — AE222
SCALE: 1/2" = 1'-0"



WALL SECTION - SOUTH ADDITION WEST WALL
3 AE303 — AE221
SCALE: 1/2" = 1'-0"



WALL SECTION - SOUTH ADDITION EAST WALL
4 AE303 — AE222
SCALE: 1/2" = 1'-0"

GRAPHIC SCALE
1/2"=1'-0" 2' 1' 0 2' 4'
CHECK GRAPHIC SCALE BEFORE USING

NO.	DATE	DESCRIPTION	BY
		REVISIONS	

LICENSED ARCHITECT TYLER B. BARTER No. 2952 STATE OF MAINE 1.29.25

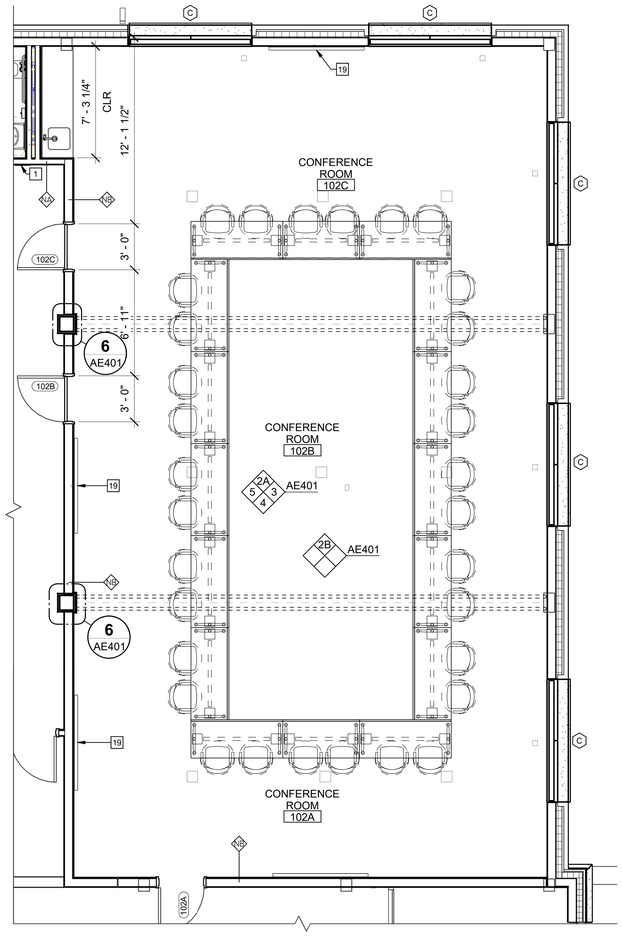
DRAWN BY: MJD
CHECK BY: CET
NO.
DATE 01/29/2025

DEPARTMENT OF INLAND FISHERIES & WILDLIFE

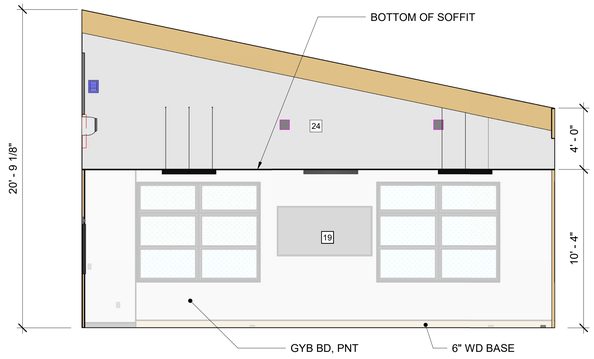
TITLE NEW OFFICE HEADQUARTERS
LOCATION AUGUSTA, ME
TITLE THIS DWG. WALL SECTIONS 3

OAK POINT ASSOCIATES
ARCHITECTURE ■ ENGINEERING ■ PLANNING
231 Main Street, Biddeford, Maine 04005 207.283.0193

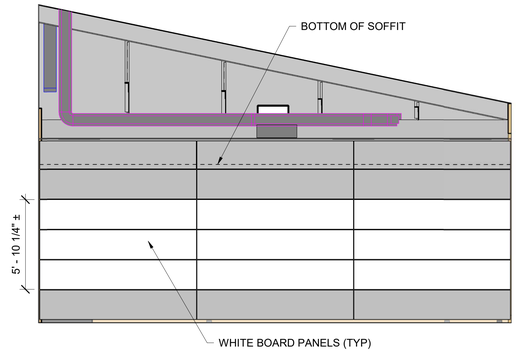
DRAWING NO. AE303
SHEET NO. 117 OF 239



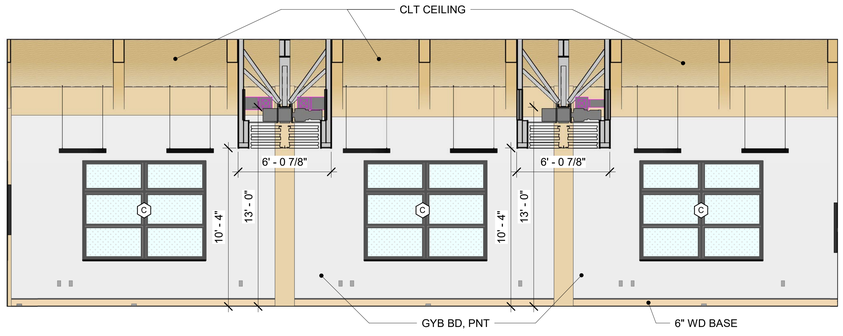
1 CONFERENCE ROOM 102 ENLARGED PLAN
AE101 / AE401 SCALE: 1/4" = 1'-0"



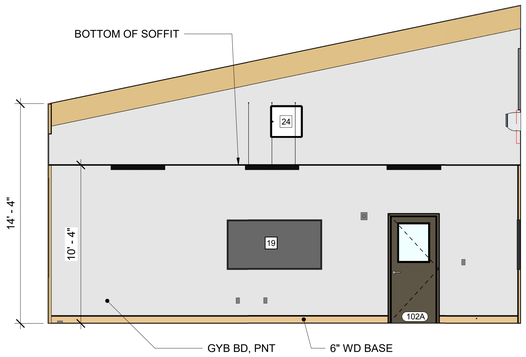
2A CONFERENCE ROOM 102 NORTH ELEVATION
AE101 / AE401 SCALE: 1/4" = 1'-0"



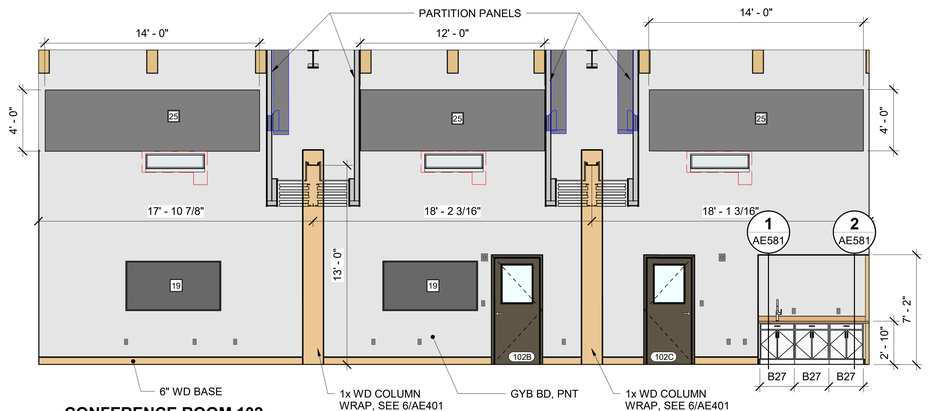
2B CONFERENCE ROOM 102 NORTH ELEVATION PANELS CLOSED
AE101 / AE401 SCALE: 1/4" = 1'-0"



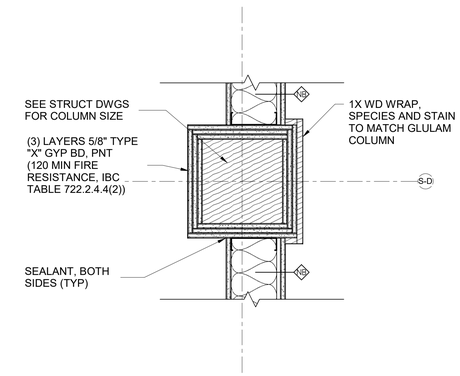
3 CONFERENCE ROOM 102 EAST ELEVATION
AE101 / AE401 SCALE: 1/4" = 1'-0"



4 CONFERENCE ROOM 102 SOUTH ELEVATION
AE101 / AE401 SCALE: 1/4" = 1'-0"



5 CONFERENCE ROOM 102 WEST ELEVATION
AE101 / AE401 SCALE: 1/4" = 1'-0"



6 CONFERENCE ROOM 102 2 HOUR RATED COLUMN DETAIL
AE401 / AE401 SCALE: 1 1/2" = 1'-0"

GRAPHIC SCALES

1-1/2"=1'-0" — 1' 8" 4" 0 1'

1/4"=1'-0" — 4' 2' 0 4' 8'

CHECK GRAPHIC SCALES BEFORE USING

LICENSED ARCHITECT — TYLER B. FOSTER — 1-23-25 — STATE OF MAINE

NO.	DATE	DESCRIPTION	BY
		REVISIONS	

DRAWN BY: MJD
CHECK BY: CET
DATE 01/29/2025

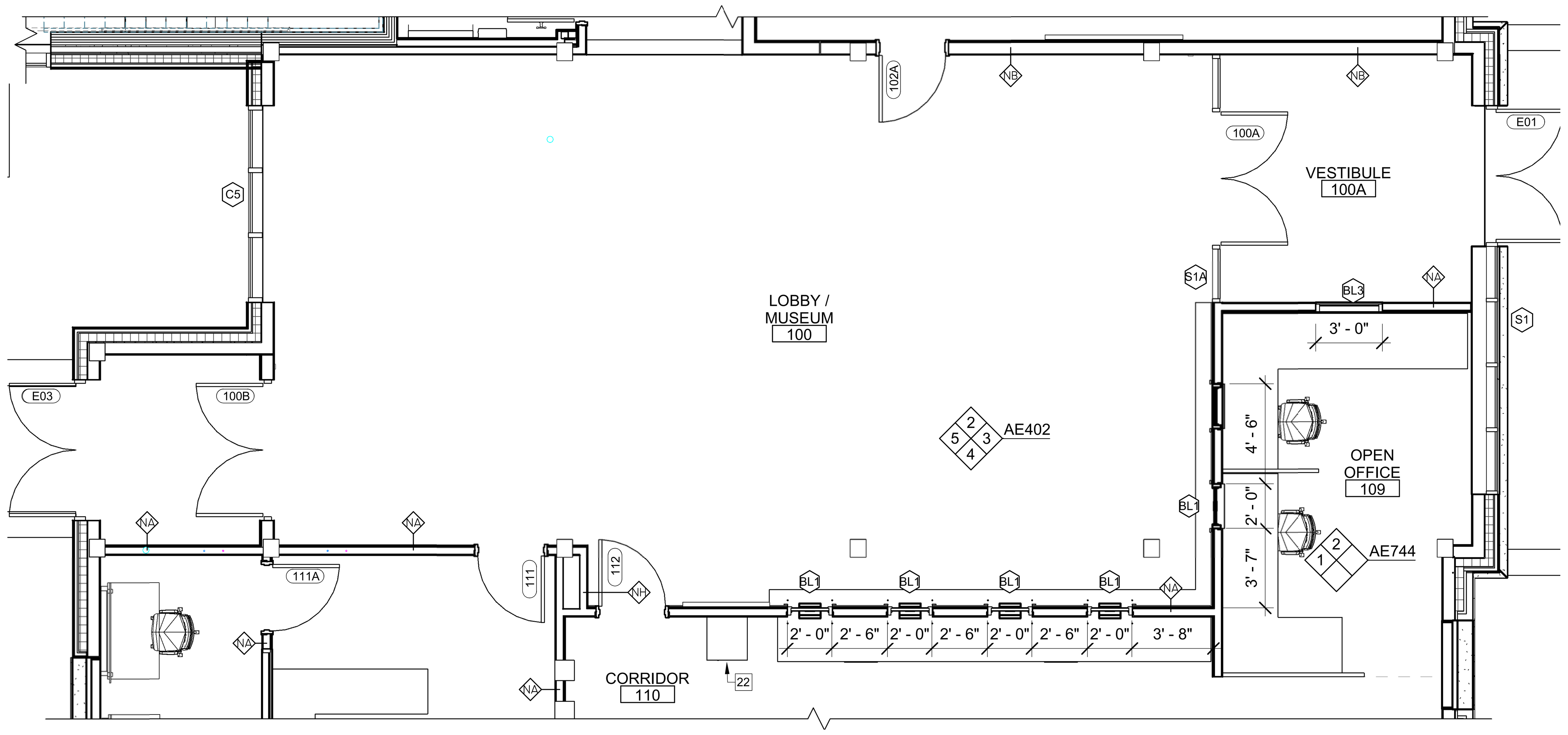
DEPARTMENT OF INLAND FISHERIES & WILDLIFE

TITLE: NEW OFFICE HEADQUARTERS
LOCATION: AUGUSTA, ME
TITLE THIS DWG: CONFERENCE ROOM 102 ENLARGED PLAN, INTERIOR ELEVATIONS AND DETAILS

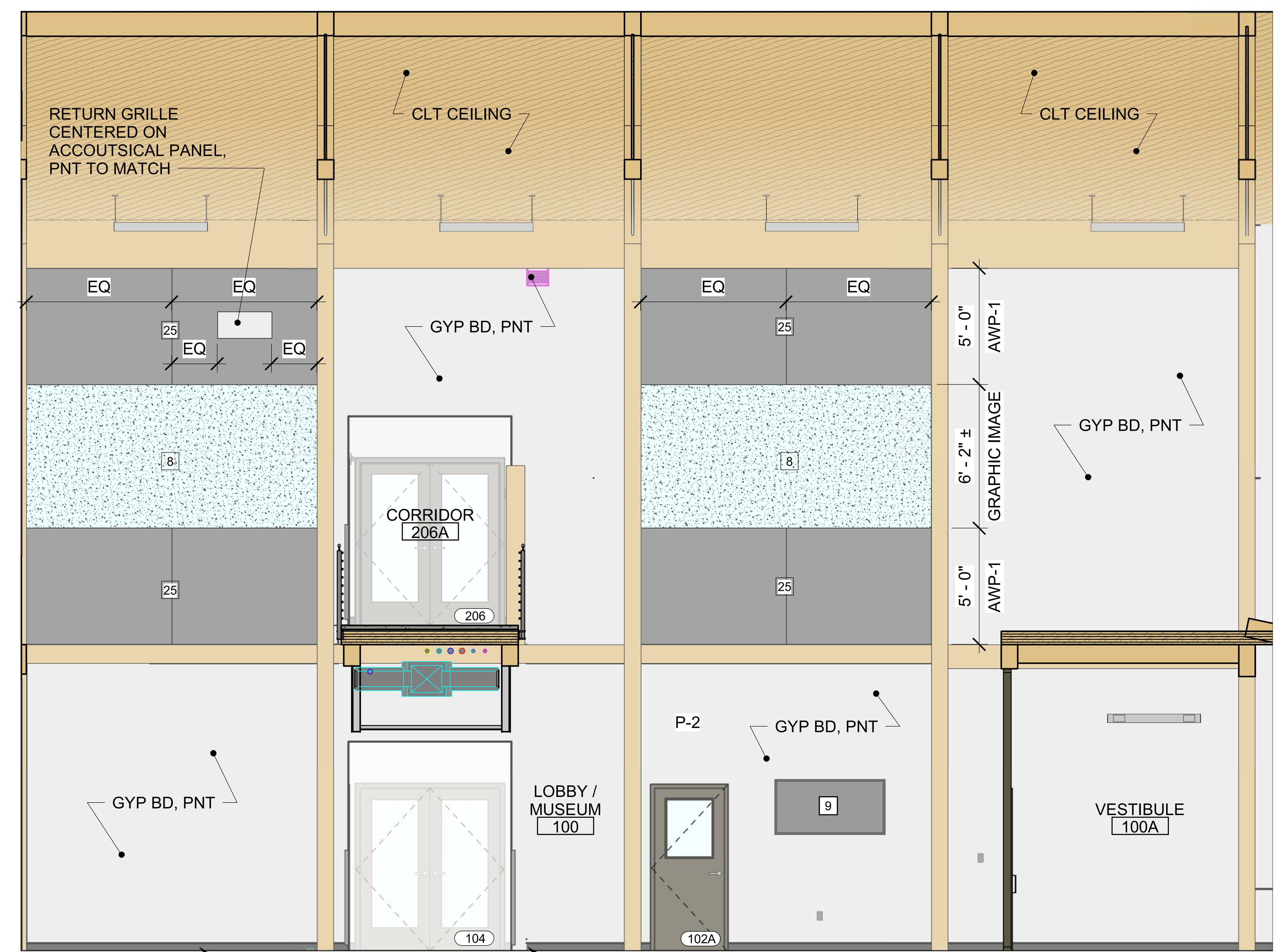
OAK POINT ASSOCIATES
ARCHITECTURE ■ ENGINEERING ■ PLANNING
231 Main Street, Biddeford, Maine 04005 207.283.0193

DRAWING NO. AE401
SHEET NO. 118 OF 239

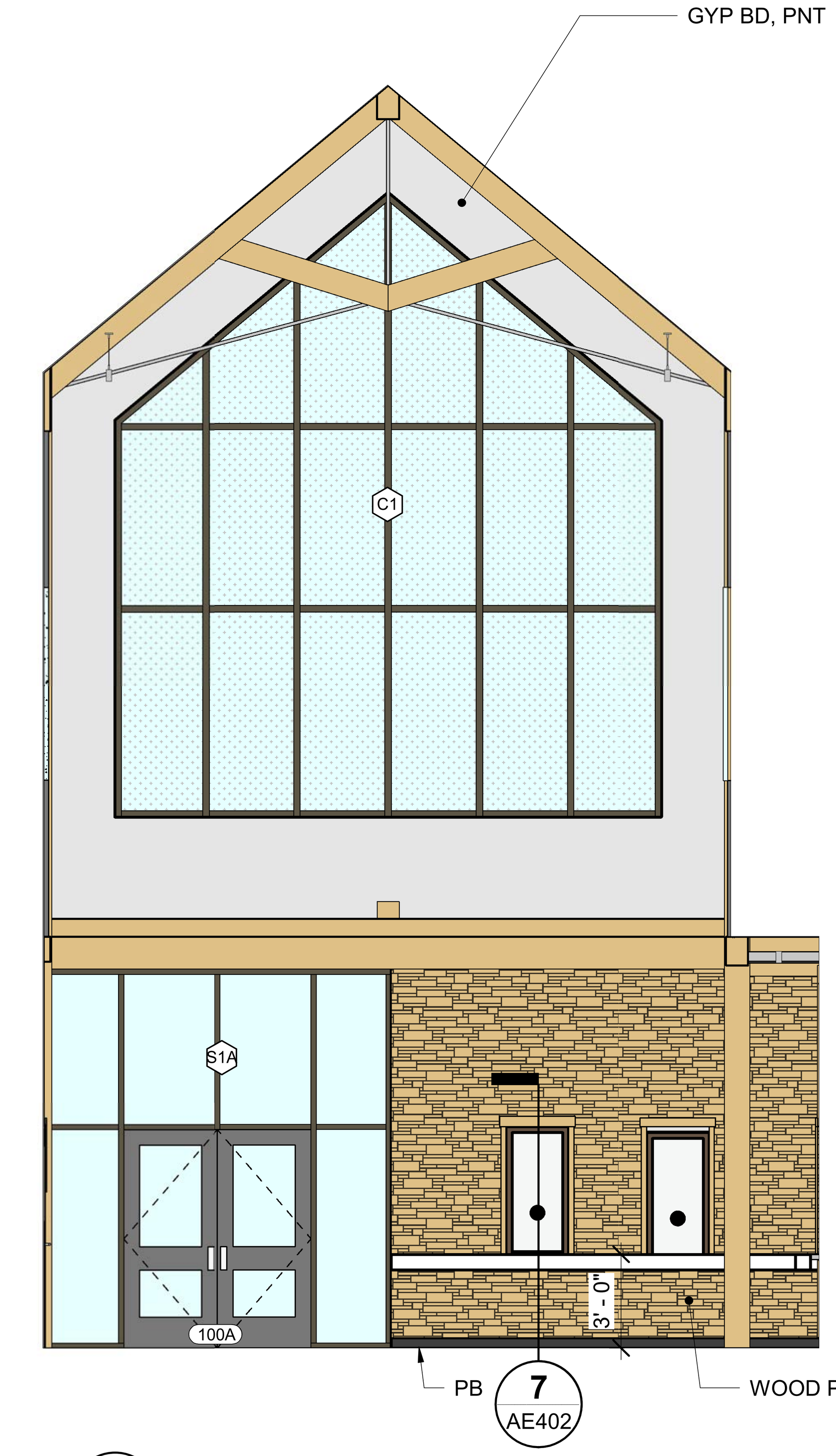
1/29/2025 11:43:30 AM
C:\Users\Chantel\Documents\22205.04-IF&W-ARCH_v22_chantel.tardif.rvt



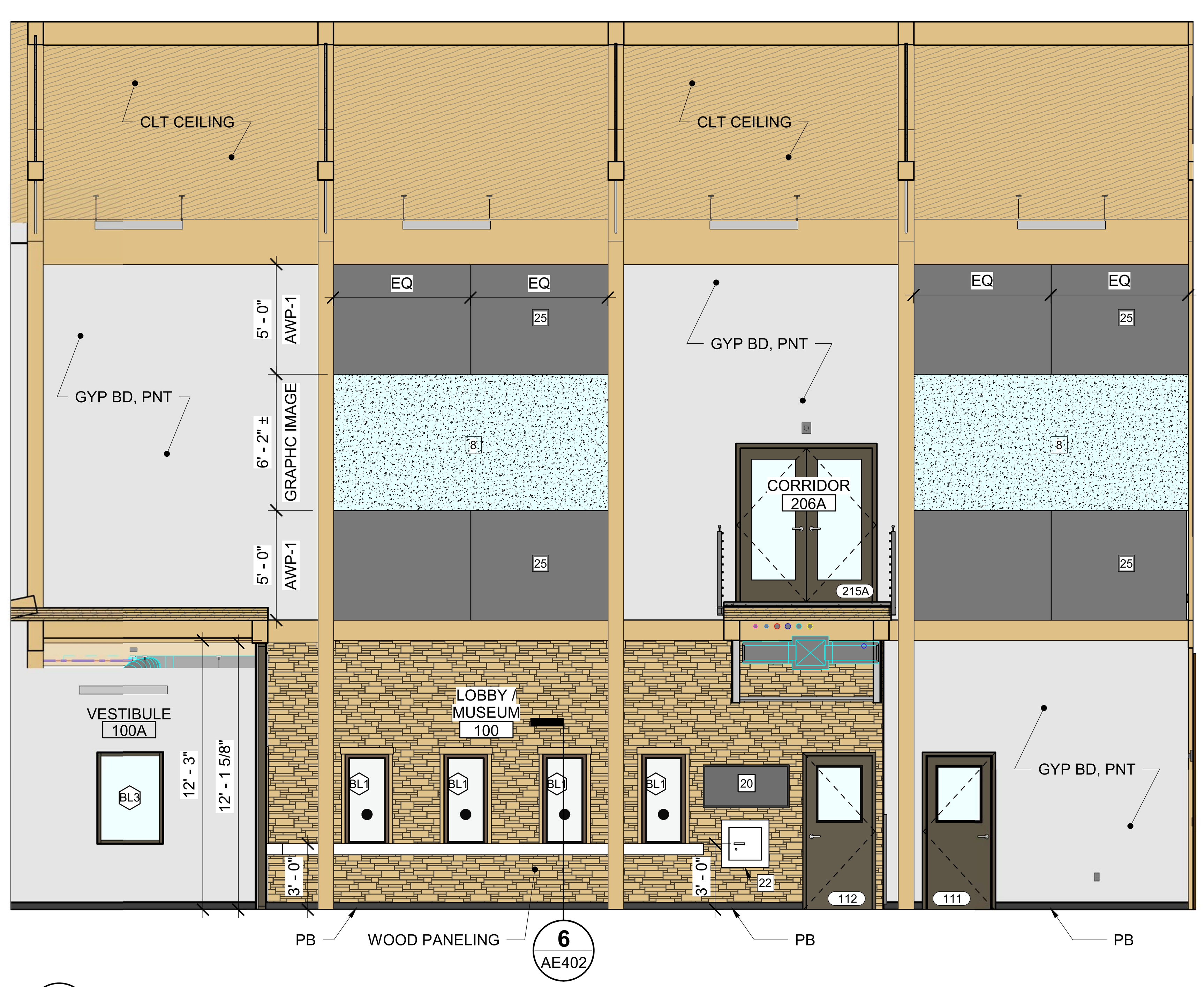
1 LOBBY 100 ENLARGED PLAN
AE101 AE402 SCALE: 1/4" = 1'-0"



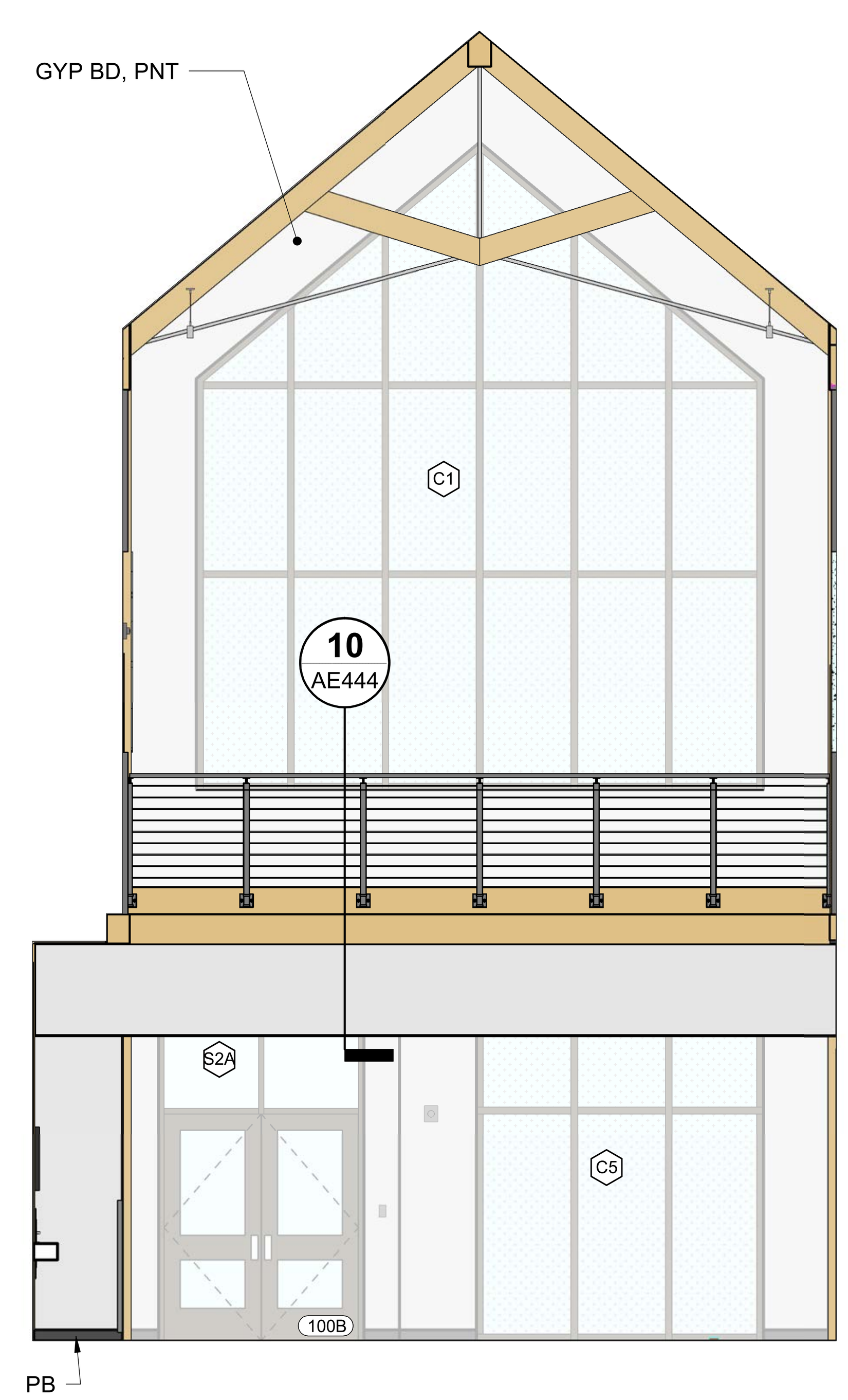
2 LOBBY 100 NORTH ELEVATION
AE402 AE402 SCALE: 1/4" = 1'-0"



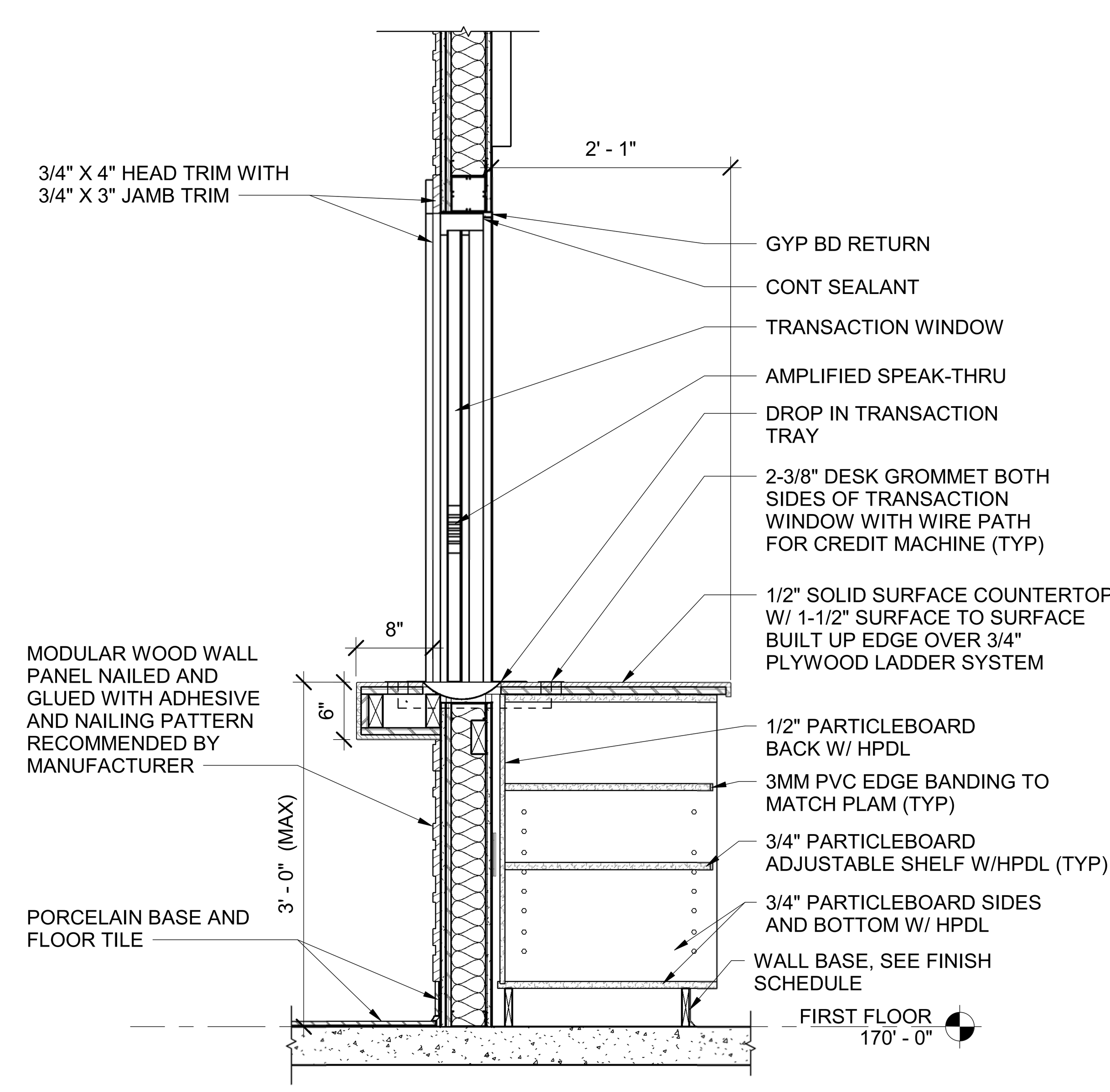
3 LOBBY 100 EAST ELEVATION
AE402 AE402 SCALE: 1/4" = 1'-0"



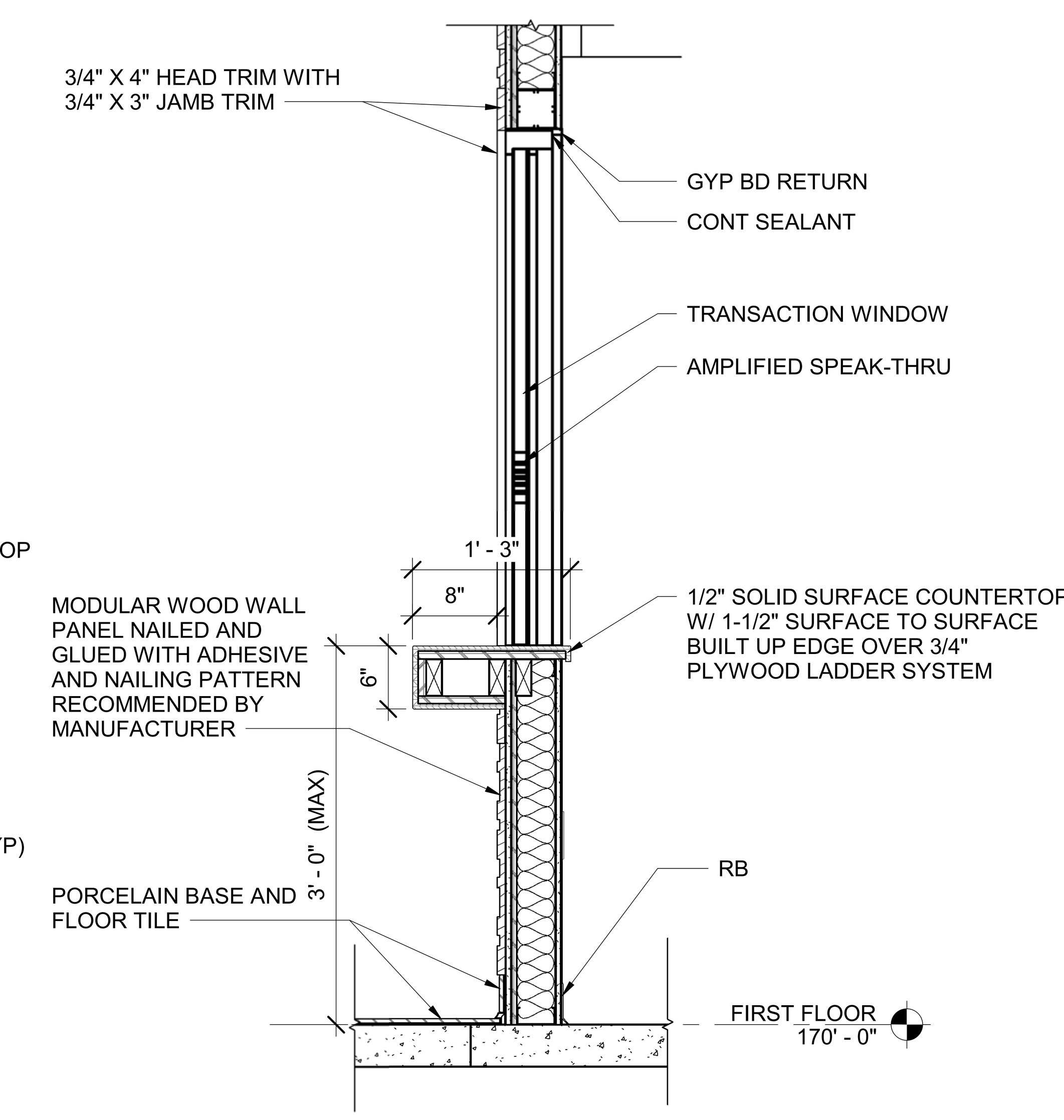
4 LOBBY 100 SOUTH ELEVATION
AE402 AE402 SCALE: 1/4" = 1'-0"



5 LOBBY 100 WEST ELEVATION
AE402 AE402 SCALE: 1/4" = 1'-0"



6 LOBBY TRANSACTION WINDOW COUNTER DETAIL
AE101 AE402 SCALE: 1" = 1'-0"



7 LOBBY WINDOW COUNTER DETAIL WITHOUT TRANSATION TRAY
AE402 AE402 SCALE: 1" = 1'-0"

GRAPHIC SCALES

1/4"=1'-0" 4' 2' 0 4' 8'

1"=1'-0" 1' 6" 0 1' 2'

CHECK GRAPHIC SCALES BEFORE USING

NO.	DATE	DESCRIPTION	BY
		REVISIONS	

LICENSED ARCHITECT TYLER G. BARTER No. 2952 STATE OF MAINE 1-29-25

DRAWN BY: MJD
CHECK BY: CET
NO.
DATE 01/29/2025

DEPARTMENT OF INLAND FISHERIES & WILDLIFE

TITLE NEW OFFICE HEADQUARTERS

LOCATION AUGUSTA, ME

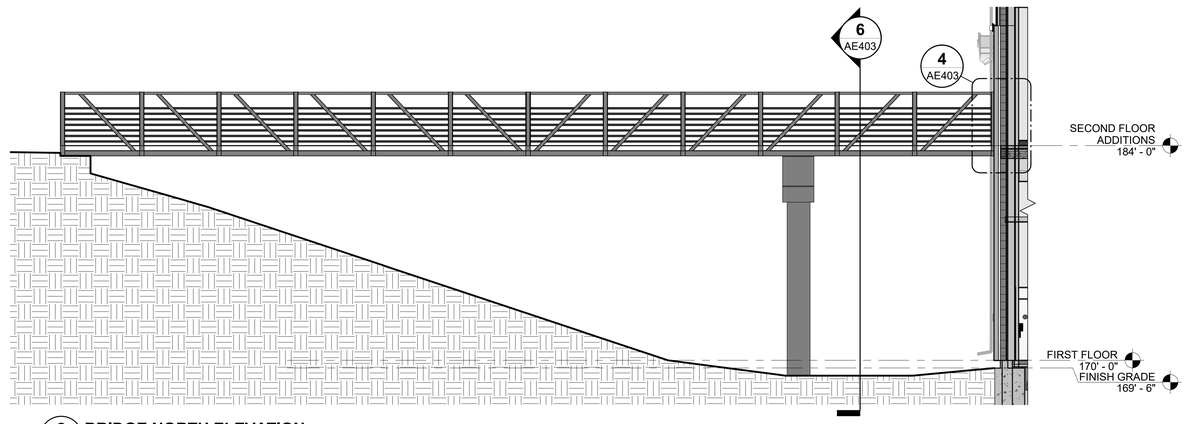
TITLE THIS DWG. LOBBY ENLARGED PLAN, INTERIOR ELEVATIONS AND DETAILS

OAK POINT ASSOCIATES
ARCHITECTURE ■ ENGINEERING ■ PLANNING
231 Main Street, Biddeford, Maine 04005 207.283.0193

DRAWING NO. AE402

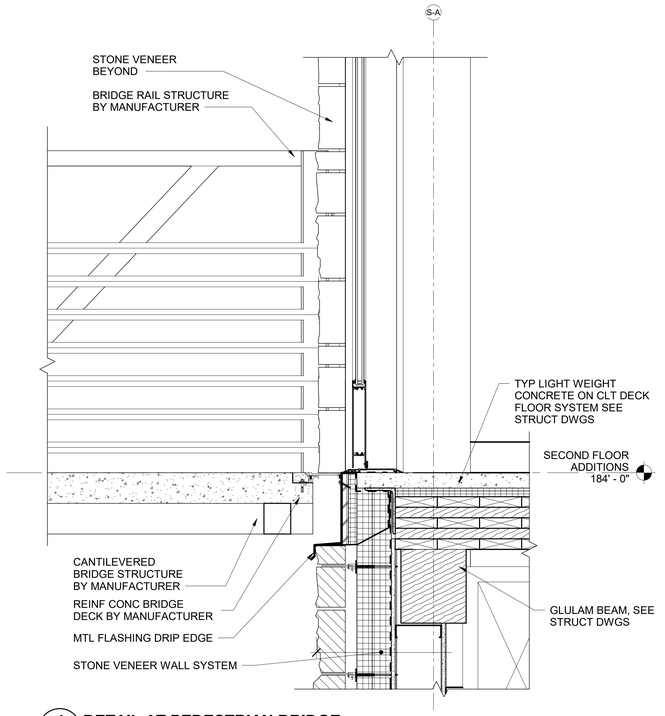
SHEET NO. 119 OF 239

1/29/2025 11:43:46 AM
C:\Users\Chantel\Documents\22205.04-IF&W-ARCH_v22_chantel.tardif.rvt



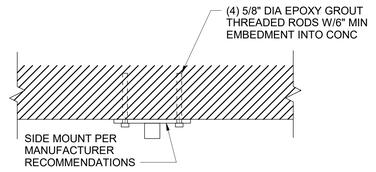
2 BRIDGE NORTH ELEVATION

AE102 / AE403 SCALE: 1/4" = 1'-0"



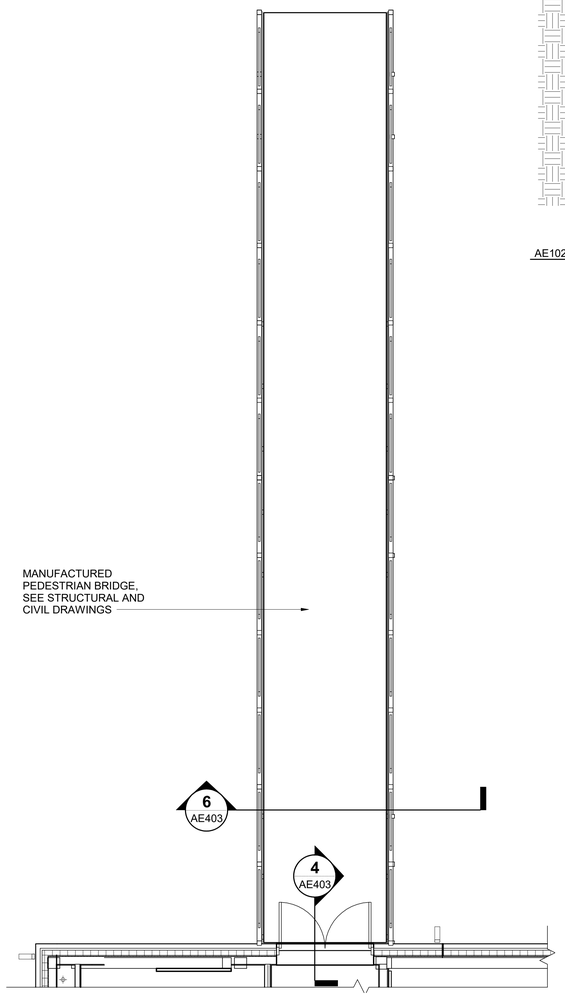
4 DETAIL AT PEDESTRIAN BRIDGE

AE403 / AE403 SCALE: 1 1/2" = 1'-0"



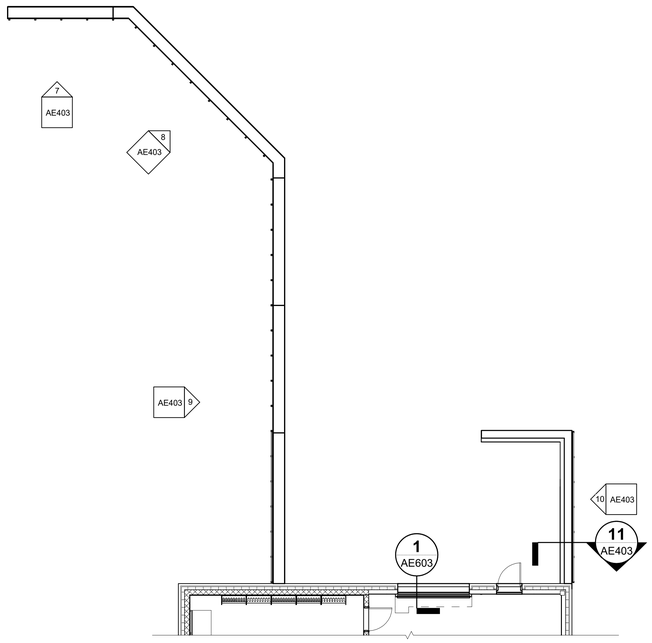
3 GUARDRAIL MOUNTING PLAN DETAIL

AE403 / AE403 SCALE: 1 1/2" = 1'-0"



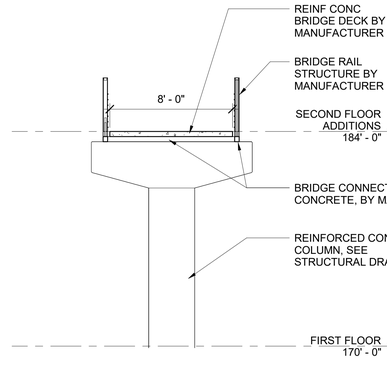
1 BRIDGE ENLARGED PLAN

AE403 / AE403 SCALE: 1/4" = 1'-0"



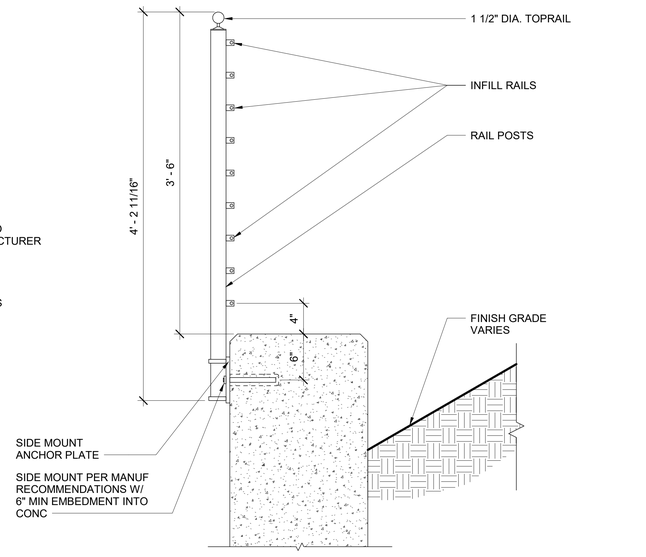
5 RETAINING WALL PLAN

AE403 / AE403 SCALE: 1/8" = 1'-0"



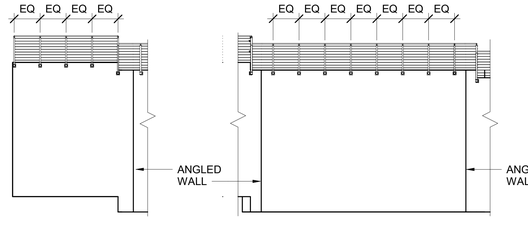
6 SECTION AT BRIDGE

AE403 / AE403 SCALE: 1/4" = 1'-0"



SECTION AT RETAINING WALL
11 GUARDRAIL

AE203 / AE403 SCALE: 1 1/2" = 1'-0"

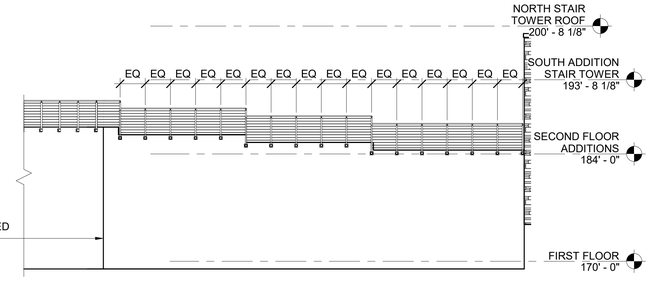


7 GUARDRAIL ELEVATION

AE403 / AE403 SCALE: 1/8" = 1'-0"

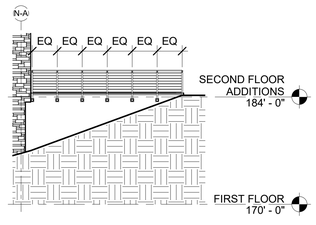
8 GUARDRAIL ELEVATION

AE403 / AE403 SCALE: 1/8" = 1'-0"



9 GUARDRAIL ELEVATION

AE403 / AE403 SCALE: 1/8" = 1'-0"



10 GUARDRAIL ELEVATION

AE403 / AE403 SCALE: 1/8" = 1'-0"

GRAPHIC SCALES

1/8"=1'-0" 8' 4' 0 8' 16'

1/4"=1'-0" 4' 2' 0 4' 8'

1-1/2"=1'-0" 1' 8" 4" 0 1'

CHECK GRAPHIC SCALES BEFORE USING

NO.	DATE	DESCRIPTION	BY
		REVISIONS	

DRAWN BY: MJD
CHECK BY: CET
DATE 01/29/2025

LICENSED ARCHITECT TYLER BAILEY 3962 STATE OF MAINE

DEPARTMENT OF INLAND FISHERIES & WILDLIFE

TITLE: NEW OFFICE HEADQUARTERS

LOCATION: AUGUSTA, ME

TITLE THIS DWG: PEDESTRIAN BRIDGE AND RETAINING WALLS ENLARGED PLAN, ELEVATIONS AND DETAILS

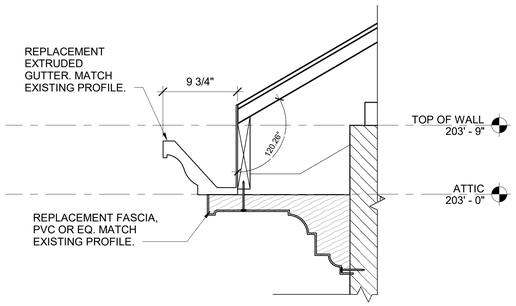
OAK POINT ASSOCIATES

DRAWING NO. AE403

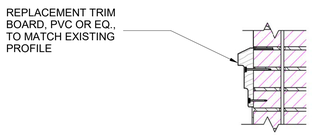
SHEET NO. 120 OF 239

231 Main Street, Biddeford, Maine 04005 207.283.0193

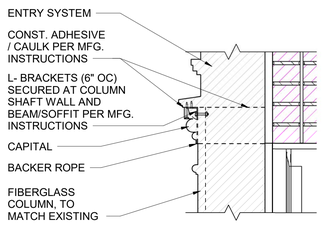
1/29/2025 11:49:51 AM
C:\Users\ChantelDocuments\22205.04-IF&W-ARCH_v22_chantel.tardif.rvt



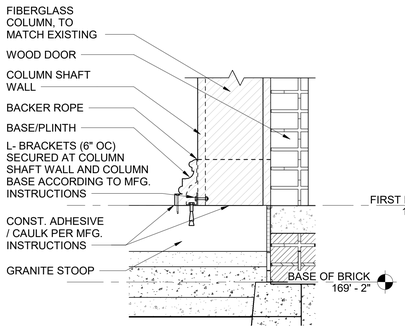
1 GUTTER AND FASCIA DETAIL
AE404 / AE404 SCALE: 1 1/2" = 1'-0"



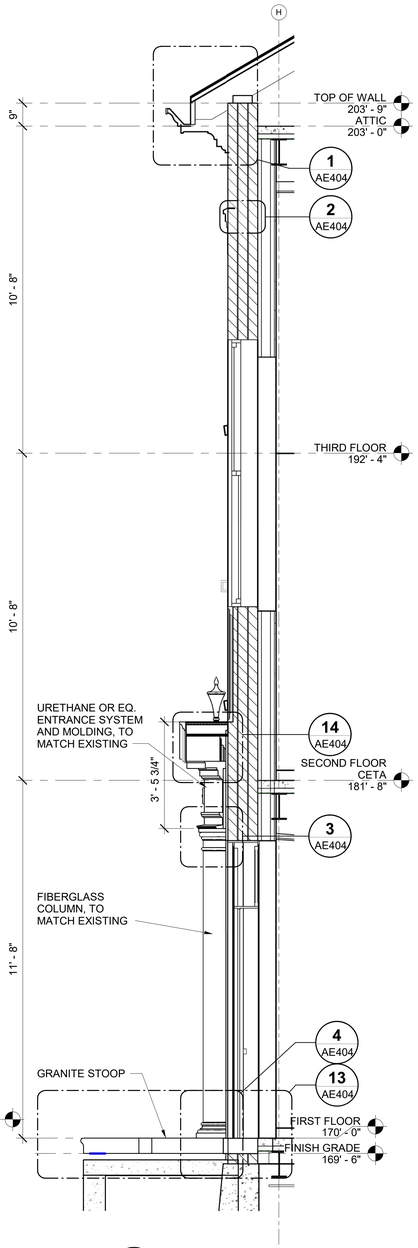
2 TRIM BOARD DETAIL
AE404 / AE404 SCALE: 1 1/2" = 1'-0"



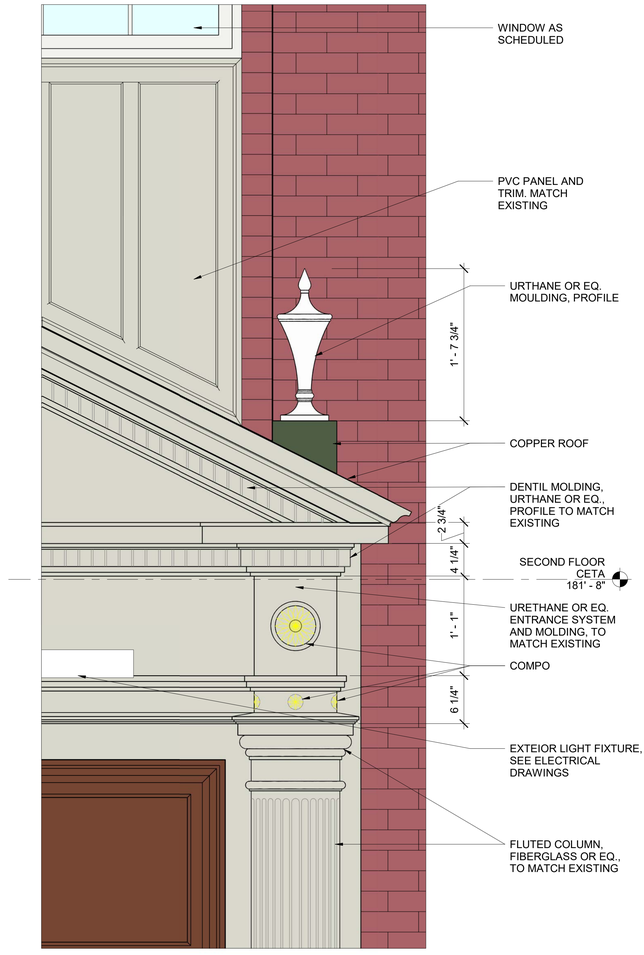
3 DETAIL AT COLUMN CAP
AE404 / AE404 SCALE: 1 1/2" = 1'-0"



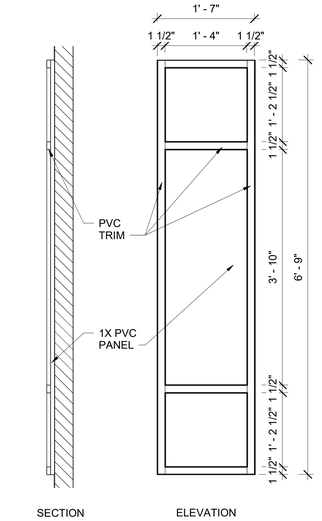
4 DETAIL AT COLUMN BASE
AE404 / AE404 SCALE: 1 1/2" = 1'-0"



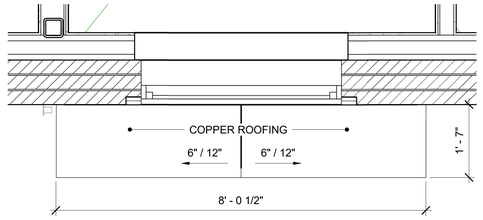
5 SECTION AT DOOR
AE404 / AE404 SCALE: 1/2" = 1'-0"



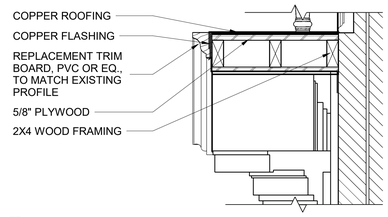
6 PORTICO ELEVATION - TRIM DETAIL
AE404 / AE404 SCALE: 1 1/2" = 1'-0"




8 WINDOW SHUTTER DETAIL
AE404 / AE404 SCALE: 1" = 1'-0"



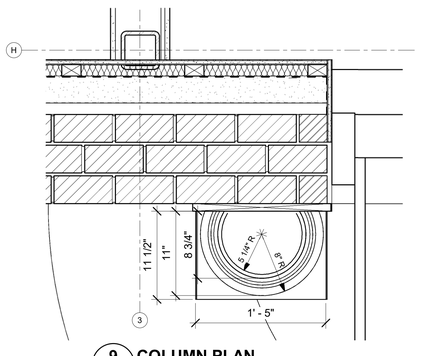
7 PORTICO ROOF PLAN
AE202 / AE404 SCALE: 3/4" = 1'-0"



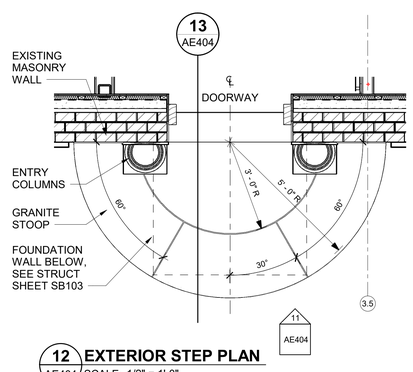
14 DETAIL AT COLUMN CAP
AE404 / AE404 SCALE: 1 1/2" = 1'-0"



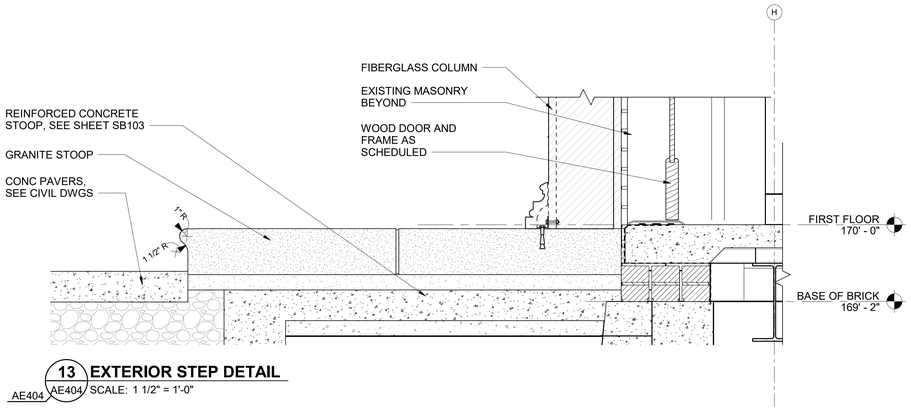
11 PORTICO ELEVATION
AE102 / AE404 SCALE: 1/4" = 1'-0"



9 COLUMN PLAN
AE404 / AE404 SCALE: 1 1/2" = 1'-0"



12 EXTERIOR STEP PLAN
AE101 / AE404 SCALE: 1/2" = 1'-0"



13 EXTERIOR STEP DETAIL
AE404 / AE404 SCALE: 1 1/2" = 1'-0"

GRAPHIC SCALE

1/4"=1'-0" — 4' 2' 0 4' — 6"=1'-0" — 1' 6" 0 1' 2'

1/2"=1'-0" — 2' 1' 0 2' 4' — 1-1/2"=1'-0" — 1' 8" 4" 0 1'

CHECK GRAPHIC SCALE BEFORE USING

NO.	DATE	DESCRIPTION	BY
		REVISIONS	

LICENSED ARCHITECT — TYLER B. RISE — No. 3362 — STATE OF MAINE — 1-29-25

DRAWN BY: MJD
CHECK BY: CET
DATE 01/29/2025

DEPARTMENT OF INLAND FISHERIES & WILDLIFE

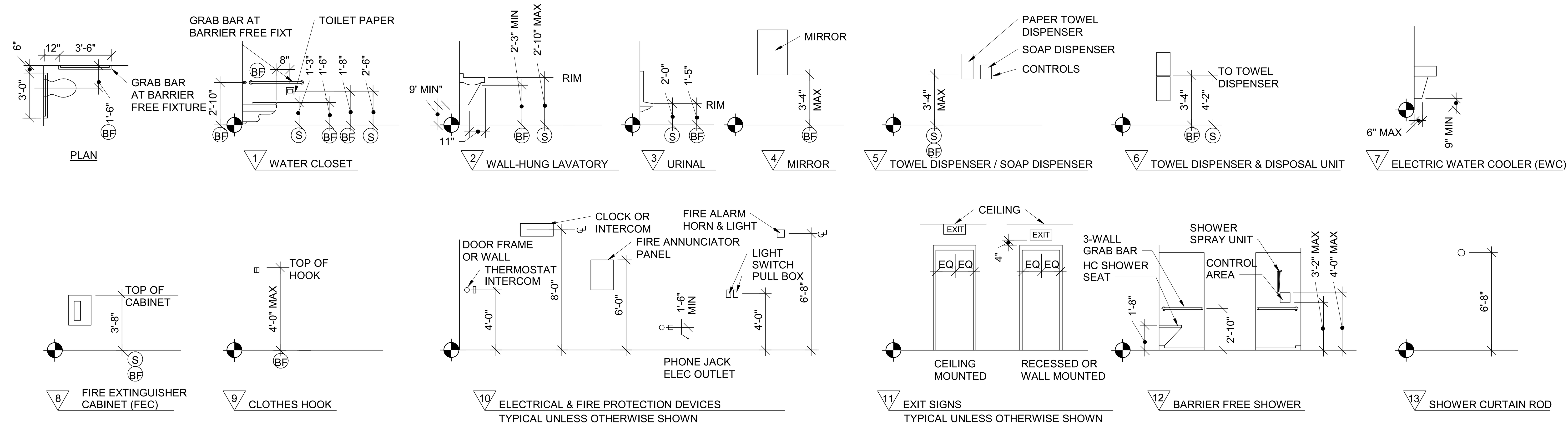
TITLE: NEW OFFICE HEADQUARTERS
LOCATION: AUGUSTA, ME

TITLE THIS DWG: CETA FACADE RESTORATION ELEVATIONS AND DETAILS

OAK POINT ASSOCIATES
ARCHITECTURE ▪ ENGINEERING ▪ PLANNING
231 Main Street, Biddeford, Maine 04005 207.283.0193

DRAWING NO. AE404
SHEET NO. 121 OF 239

1/29/2025 11:43:57 AM
C:\Users\CharlieS\Documents\22205.04-IF&W-ARCH_v22_charlieI.tardif.rvt



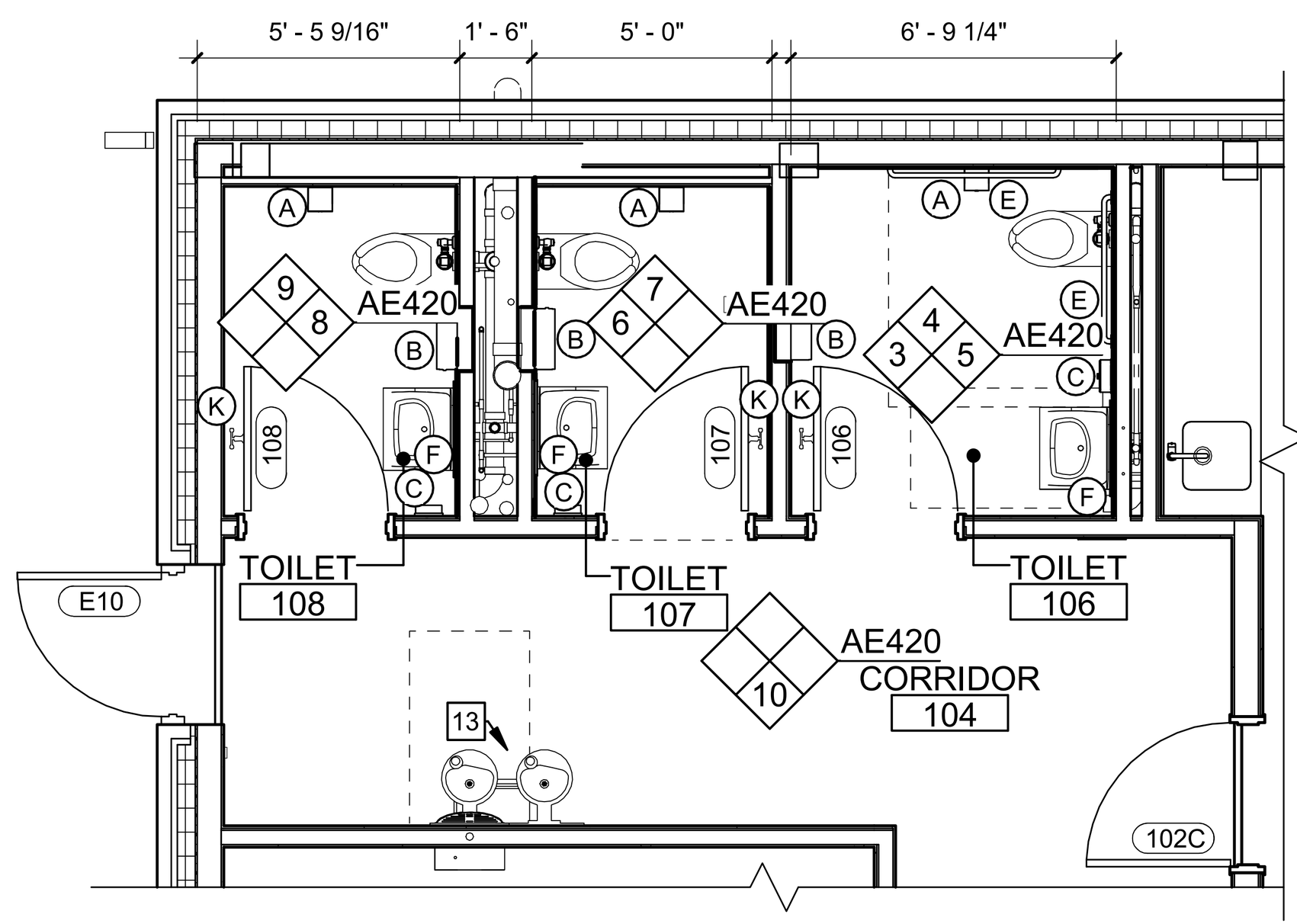
1 STANDARD MOUNTING HEIGHTS
AE420 SCALE: NTS

RESTROOM ACCESSORY SCHEDULE

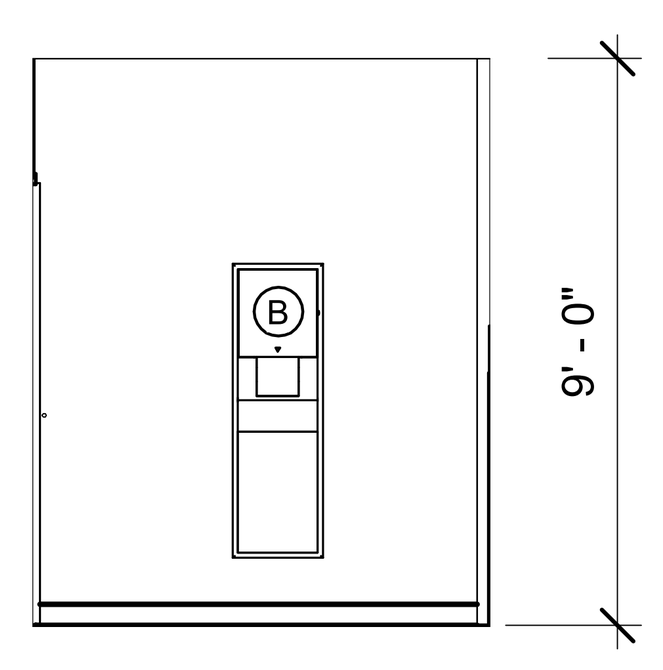
LTR	ITEM	COMMENTS
A	TOILET TISSUE DISPENSER	BOBRICK, B4288
B	RECESSED CONVERTIBLE AUTO ROLL TOWEL DISPENSER / WASTE RECEPTACLE	BOBRICK, B3974
C	AUTOMATIC SOAP DISPENSER (WALL MOUNTED)	BOBRICK, B-2012
D	NOT USED	
E	1 1/2" DIAMETER GRAB RAIL	
F	MIRROR 24X42	BOBRICK B-290 GLASS MIRROR WITH SS ANGLE FRAME
G	CHANGING STATION	KOALA, KB310-SSWM HORIZONTAL STAINLESS STEEL SURFACE-MOUNTED
H	SHOWER CURTAIN WITH ROD	BOBRICK B-6107 AND 204-2
I	HC SHOWER GRAB BAR	INCLUDED IN SHOWER SPECIFICATION
J	HC SHOWER SEAT	INCLUDED IN SHOWER SPECIFICATION
K	CLOTHES HOOK	BOBRICK B-76727 SURFACE-MOUNTED DOUBLE ROBE HOOK

GENERAL NOTES

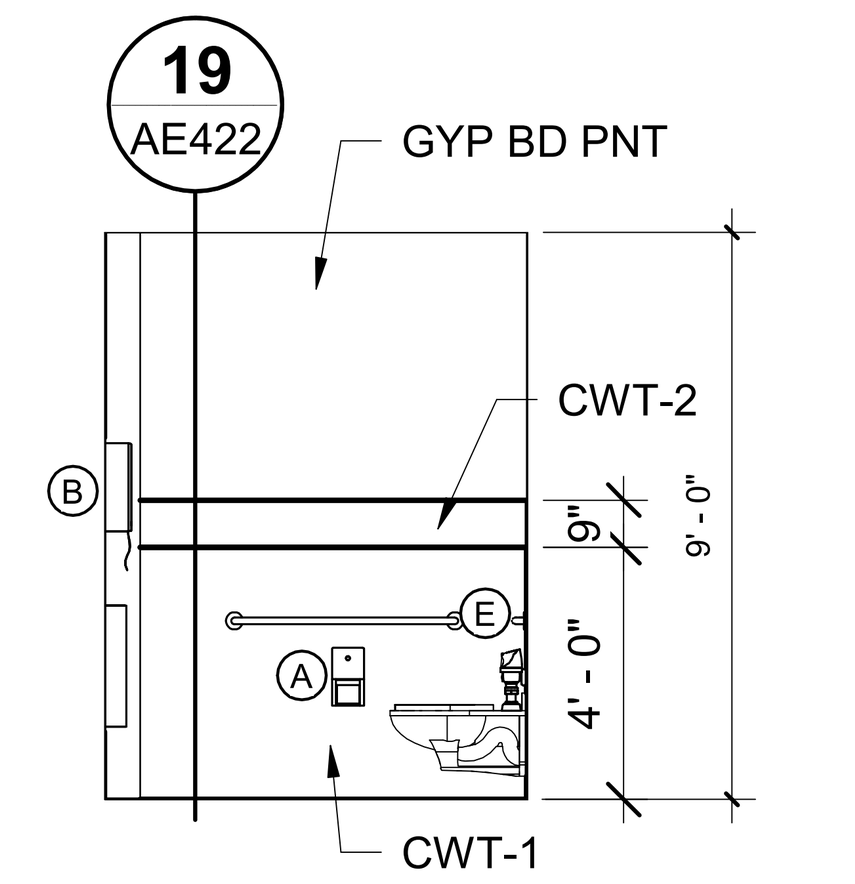
1. SEE SHEETS AE101, AE102, OR AE103 FOR KEYNOTES.
1. SEE SHEET AE420 FOR MOUNTING HEIGHTS AND RESTROOM ACCESSORY SCHEDULE.
2. SEE 17/AE422 FOR TILE PATTERN ELEVATION.
4. SEE SHEETS AE601-AE602 FOR DOOR SCHEDULE AND TYPES.
6. SEE SHEETS AE640-AE641 FOR ROOM FINISH SCHEDULE.



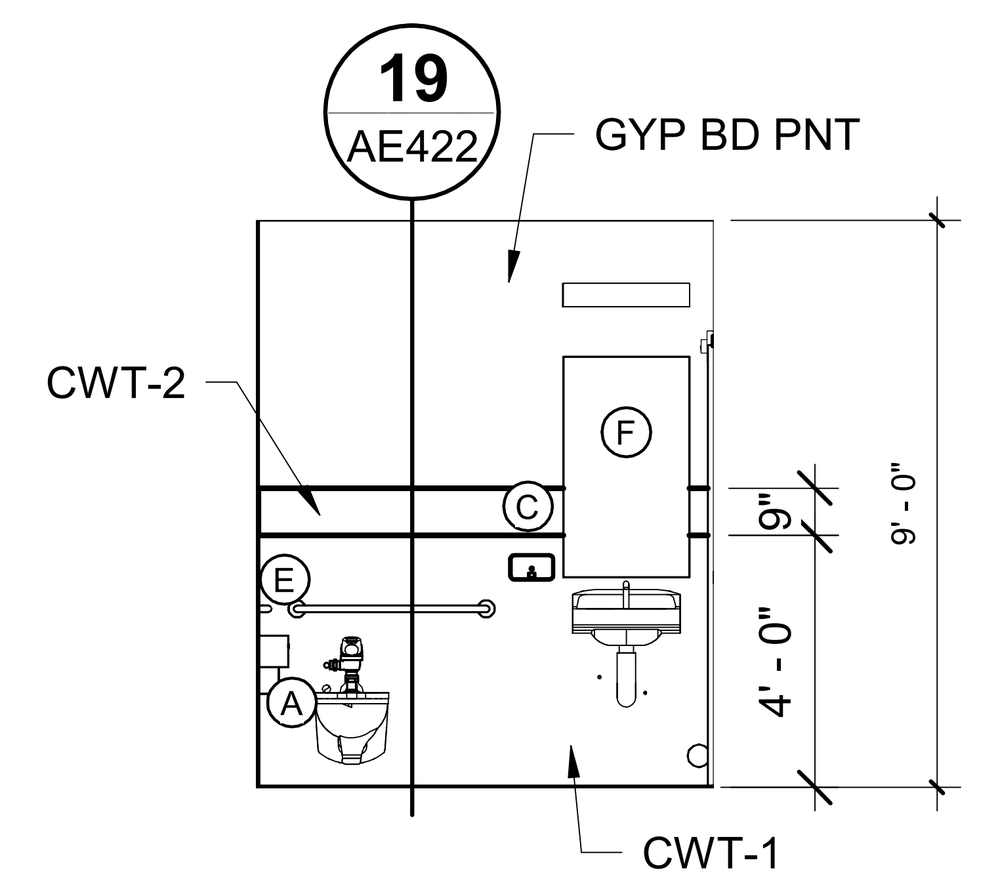
2 RESTROOM 106, 107, 108 ENLARGED FLOOR PLAN
AE101 AE420 SCALE: 1/4" = 1'-0"



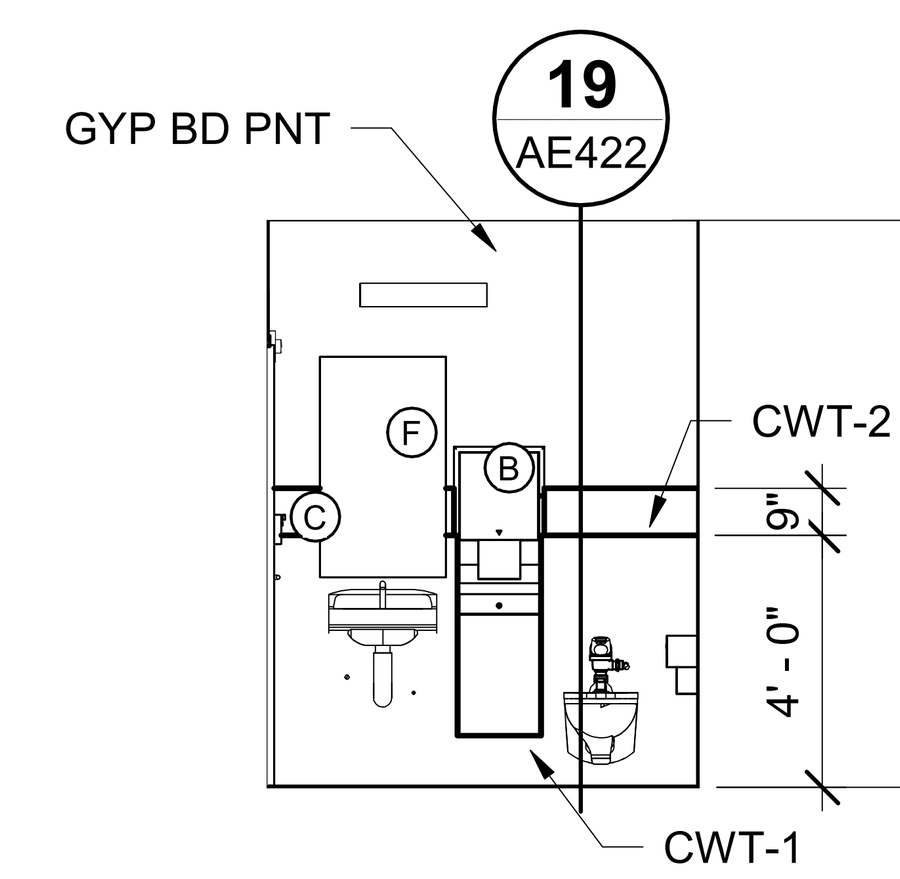
3 RESTROOM106 NORTH ELEVATION
AE420 AE420 SCALE: 1/4" = 1'-0"



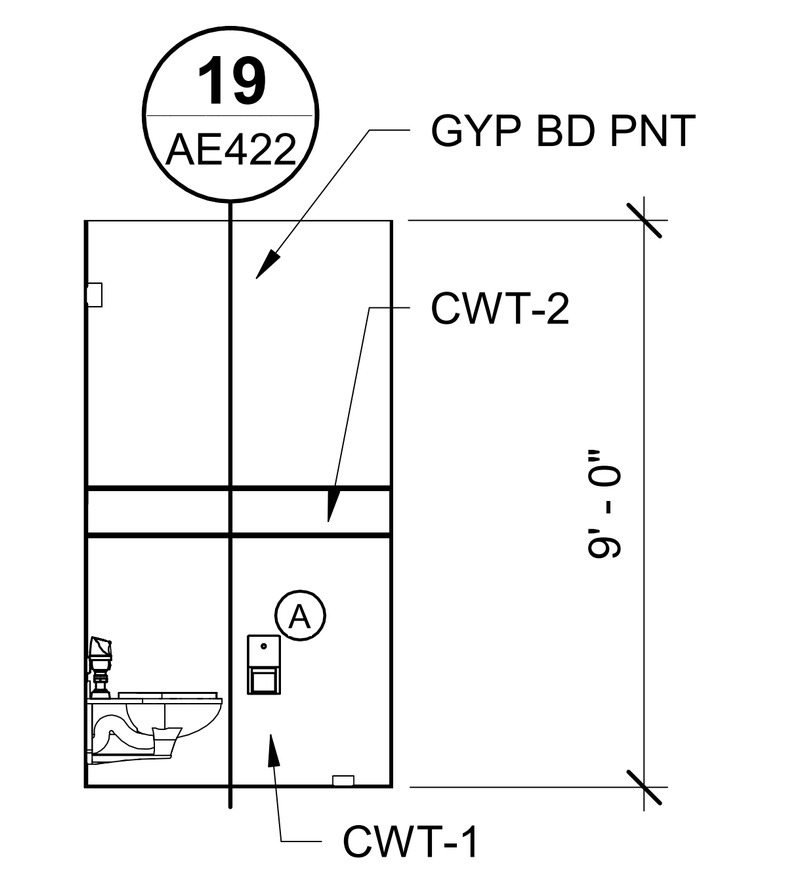
4 RESTROOM 106 EAST ELEVATION
AE420 AE420 SCALE: 1/4" = 1'-0"



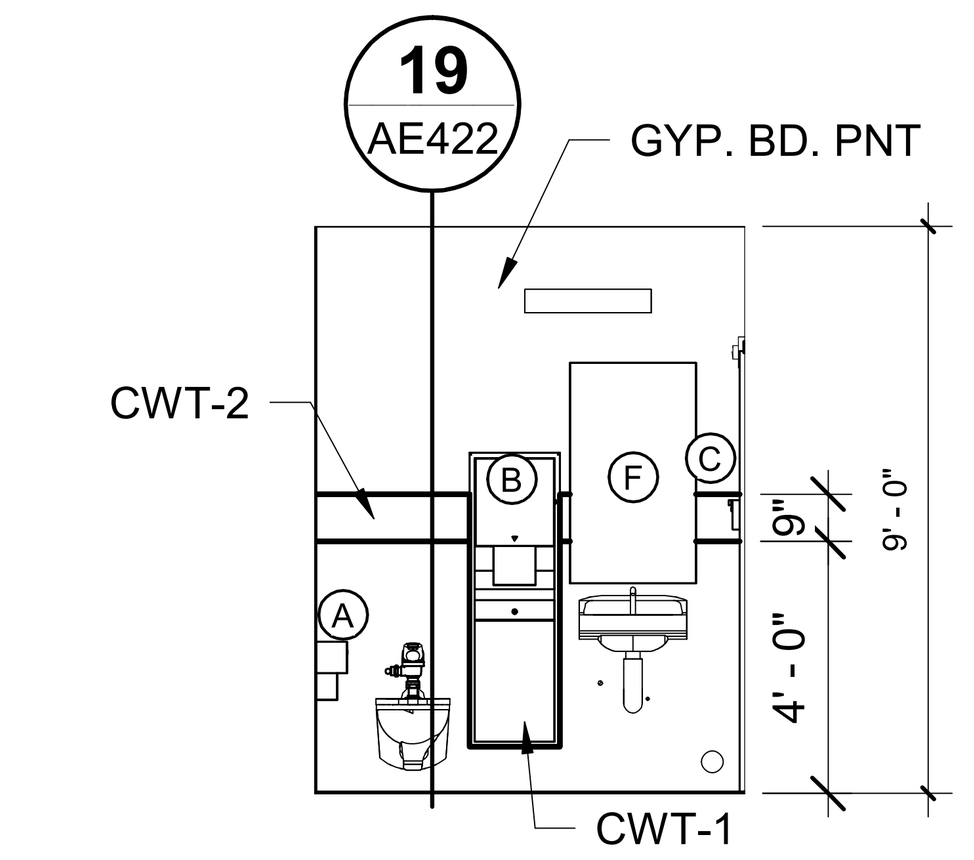
5 RESTROOM 106 SOUTH ELEVATION
AE420 AE420 SCALE: 1/4" = 1'-0"



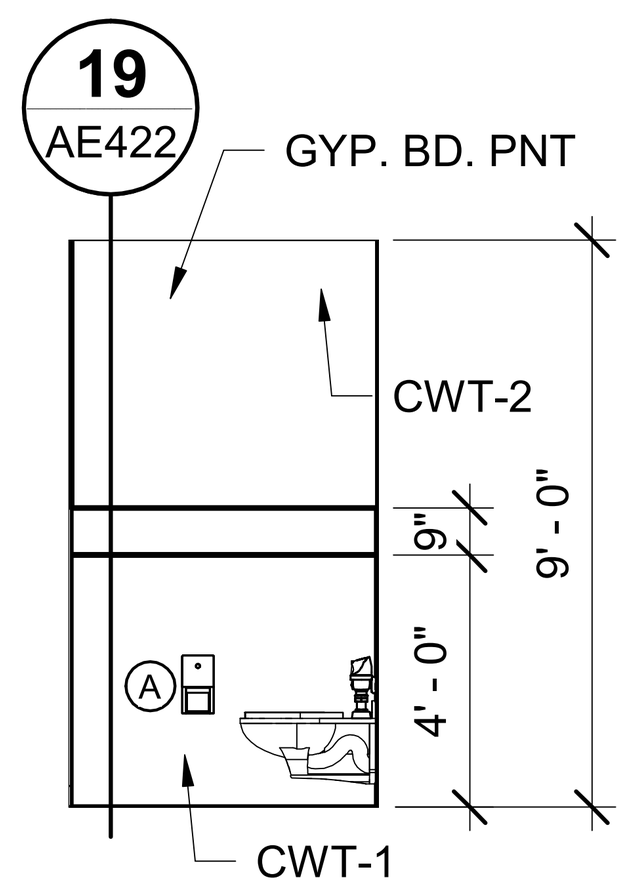
6 RESTROOM 107 NORTH ELEVATION
AE420 AE420 SCALE: 1/4" = 1'-0"



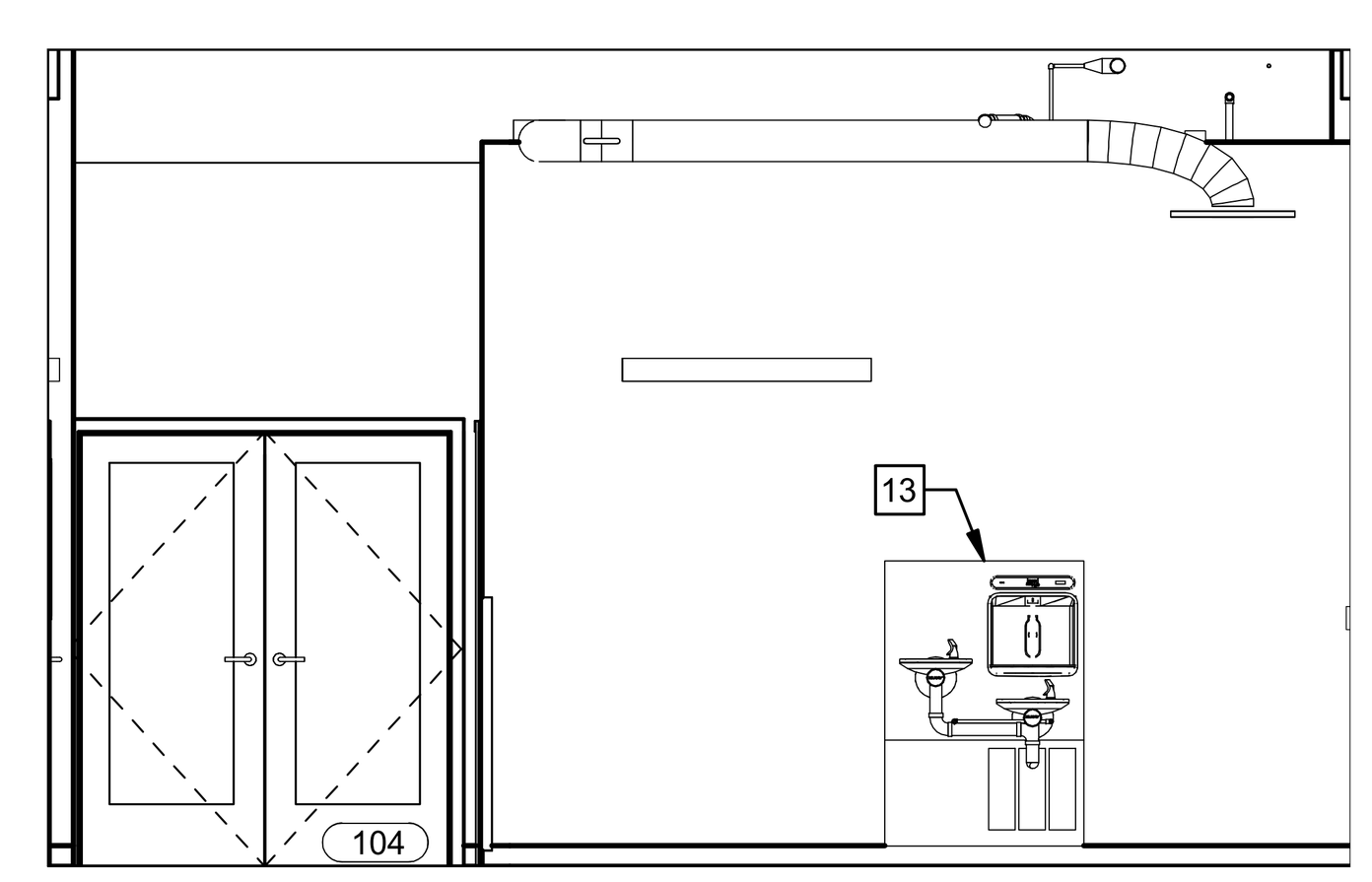
7 RESTROOM 107 EAST ELEVATION
AE420 AE420 SCALE: 1/4" = 1'-0"



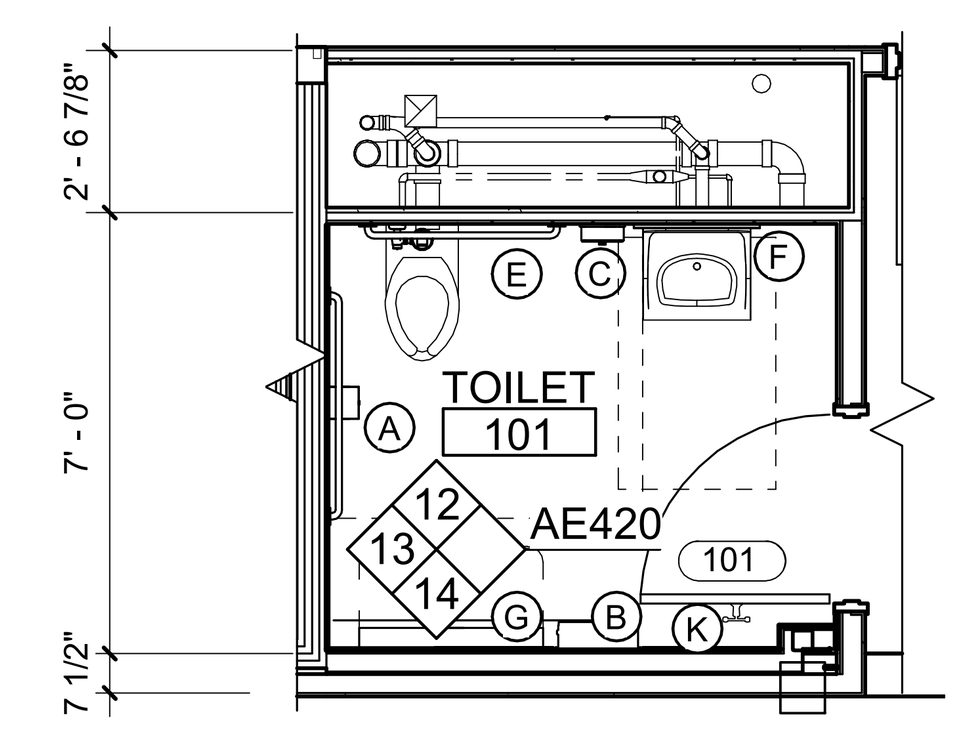
8 RESTROOM 108 SOUTH ELEVATION
AE420 AE420 SCALE: 1/4" = 1'-0"



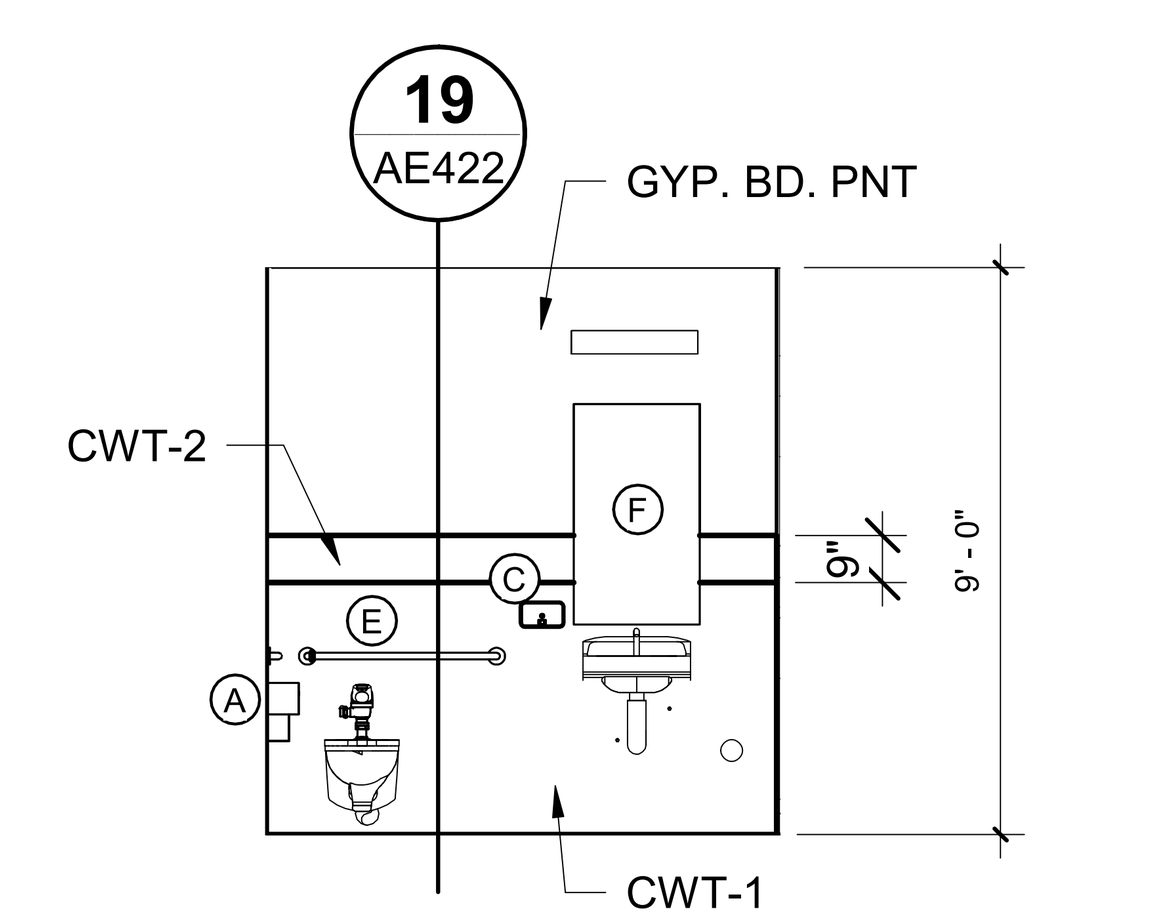
9 RESTROOM 108 EAST ELEVATION
AE420 AE420 SCALE: 1/4" = 1'-0"



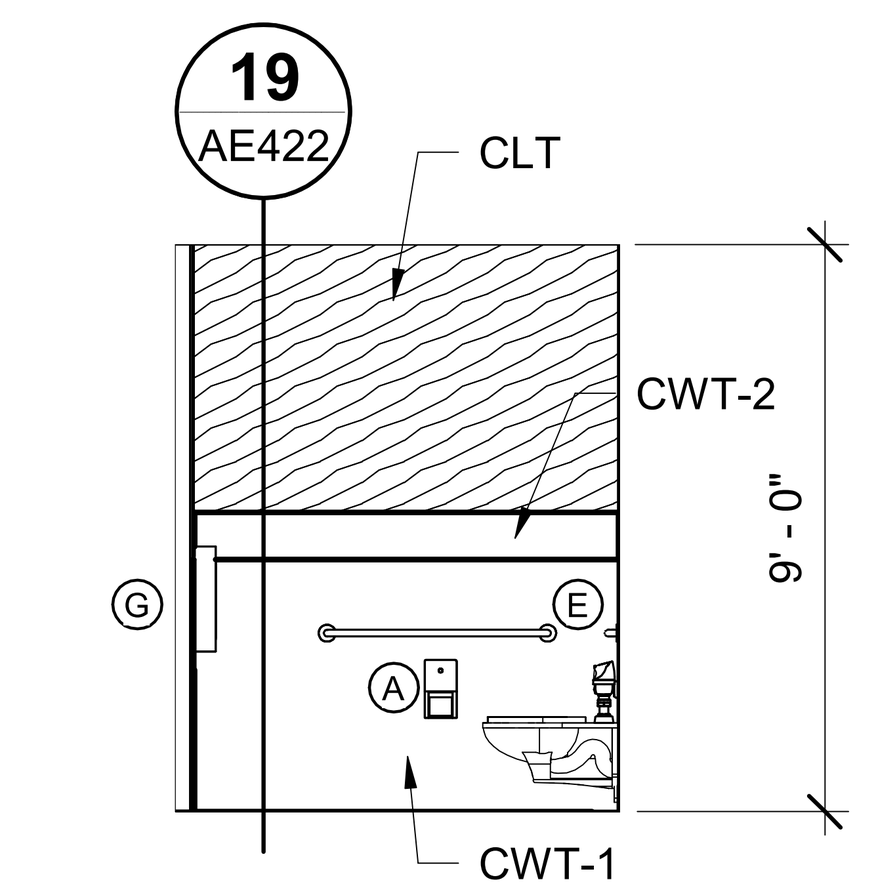
10 CORRIDOR 104 WEST ELEVATION
AE420 AE420 SCALE: 1/4" = 1'-0"



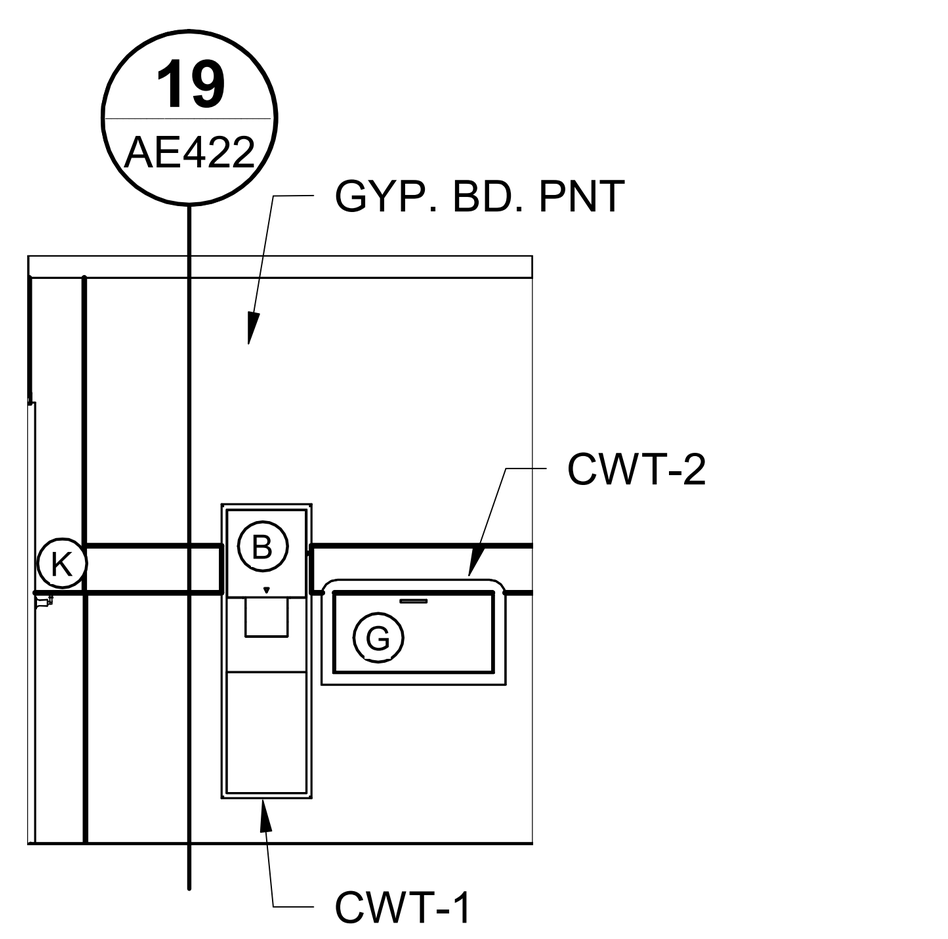
11 RESTROOM 101 ENLARGED PLAN
AE101 AE420 SCALE: 1/4" = 1'-0"



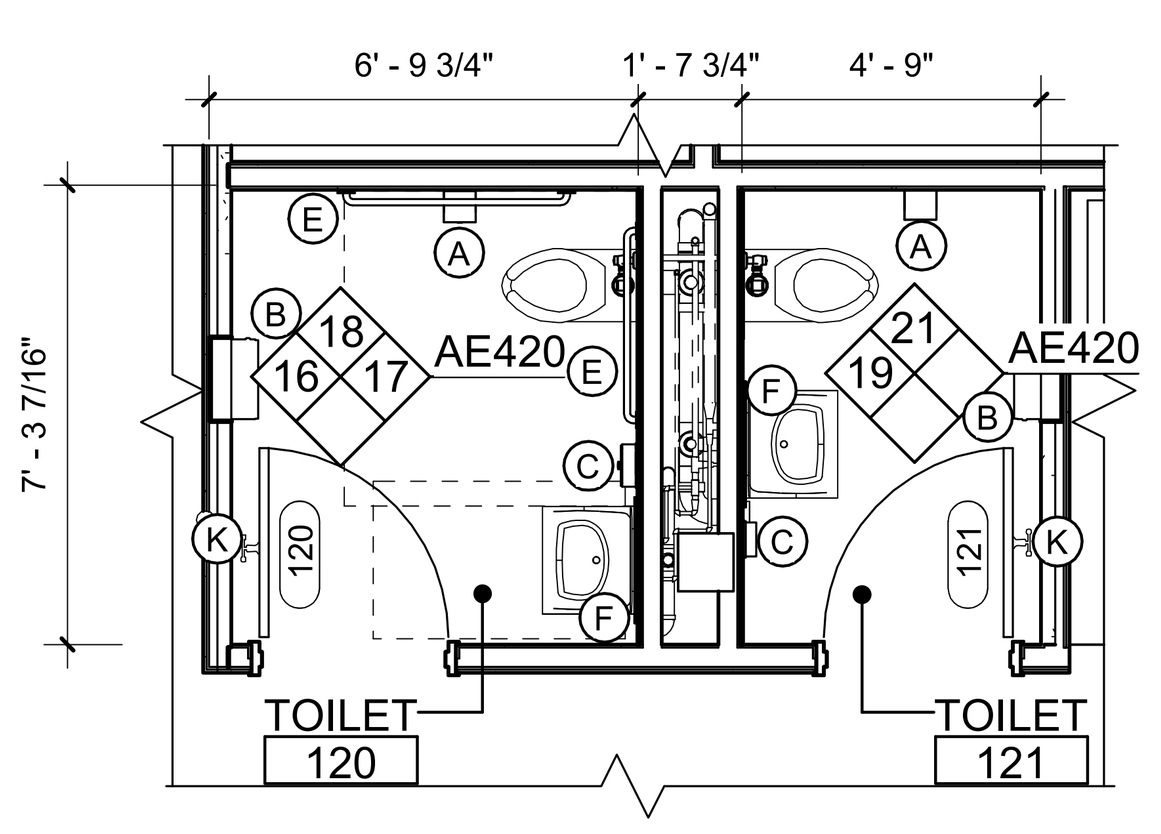
12 RESTROOM 101 EAST ELEVATION
AE420 AE420 SCALE: 1/4" = 1'-0"



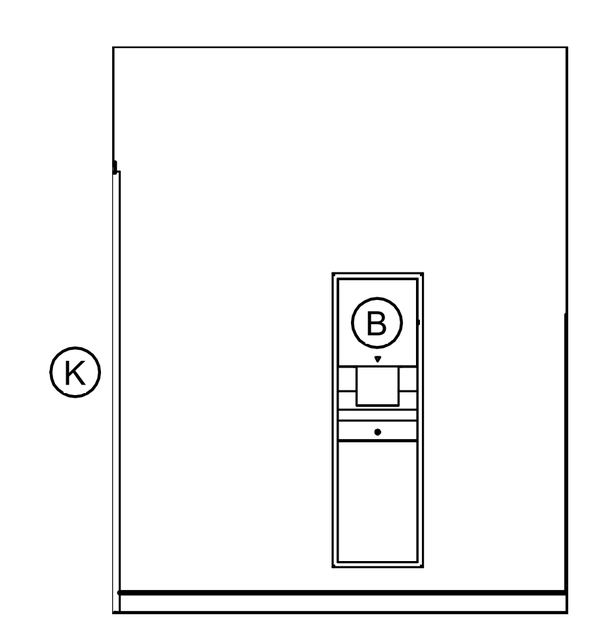
13 RESTROOM 101 NORTH ELEVATION
AE420 AE420 SCALE: 1/4" = 1'-0"



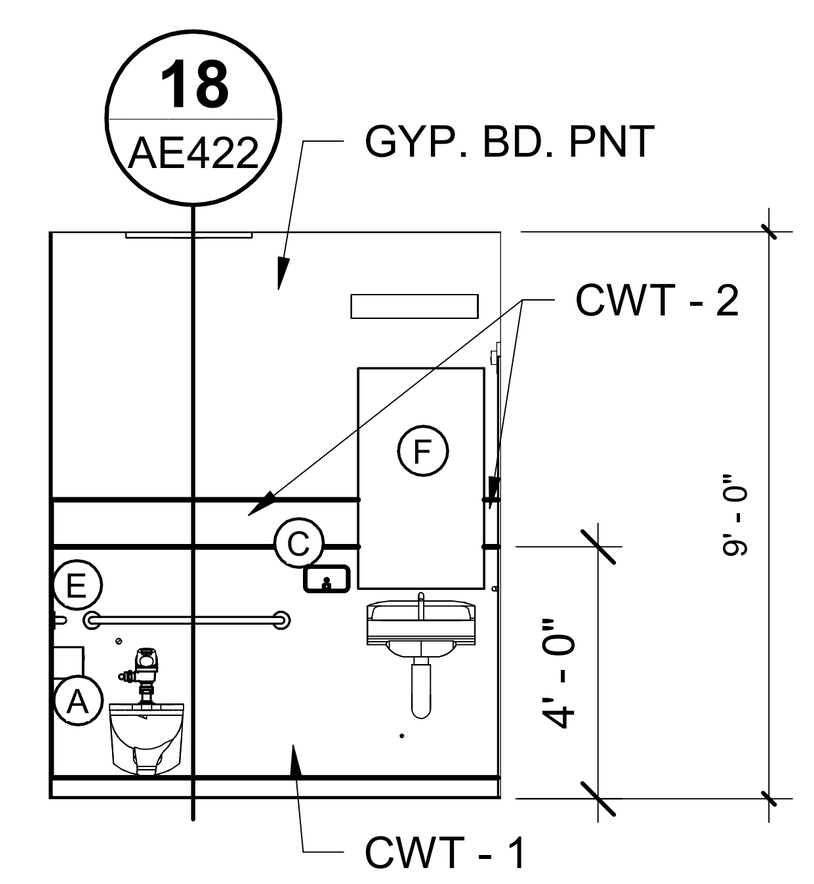
14 RESTROOM 101 WEST ELEVATION
AE420 AE420 SCALE: 1/4" = 1'-0"



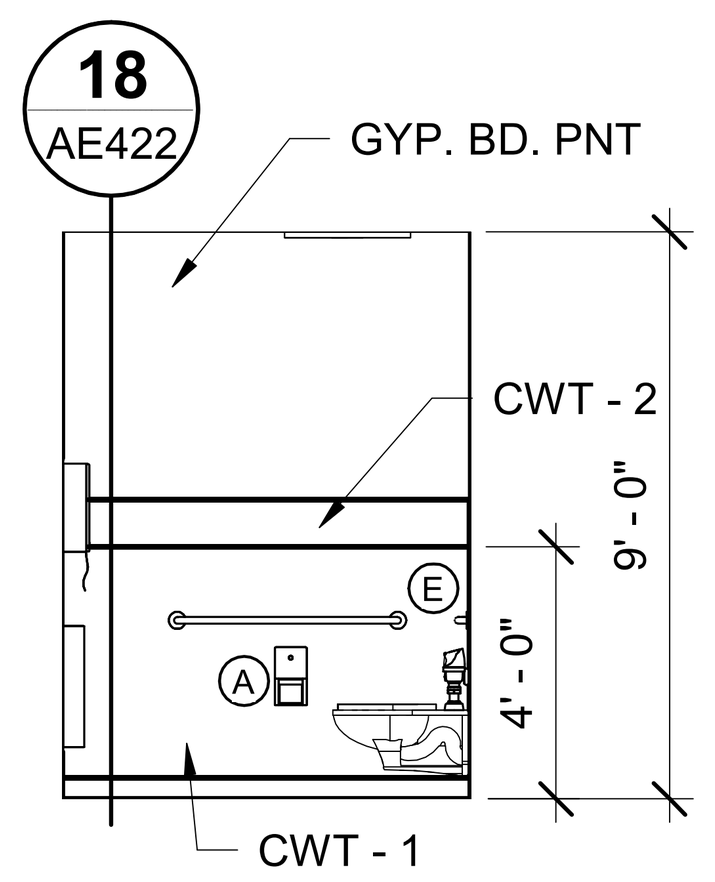
15 RESTROOM 120 & 121 ENLARGED PLAN
AE101 AE420 SCALE: 1/4" = 1'-0"



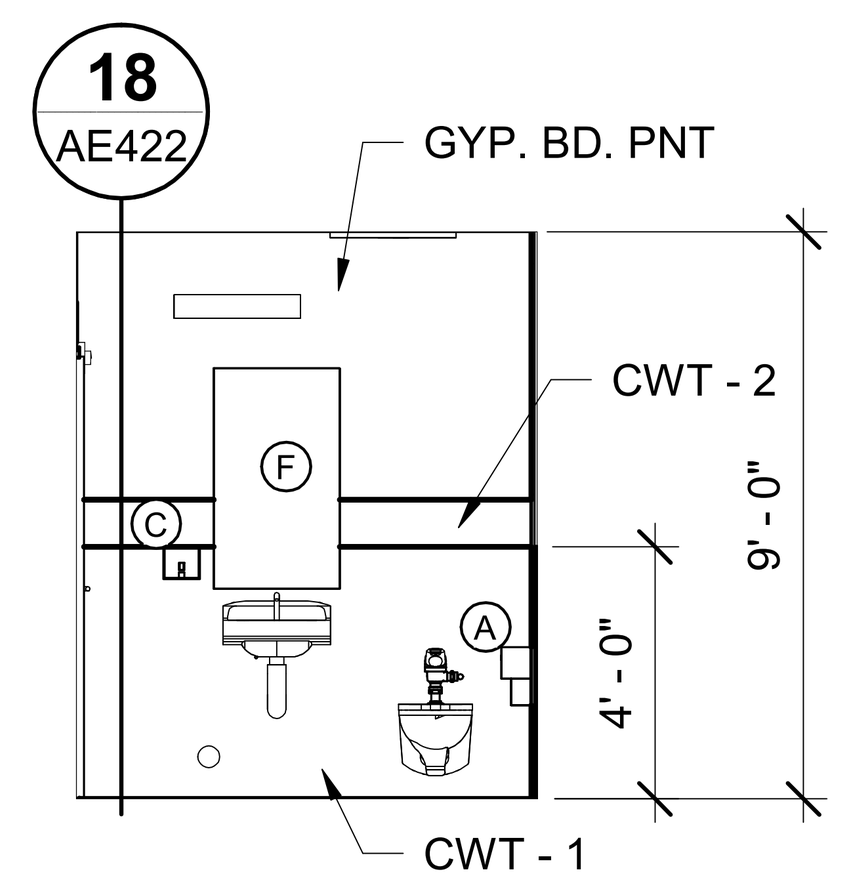
16 RESTROOM 120 NORTH ELEVATION
AE420 AE420 SCALE: 1/4" = 1'-0"



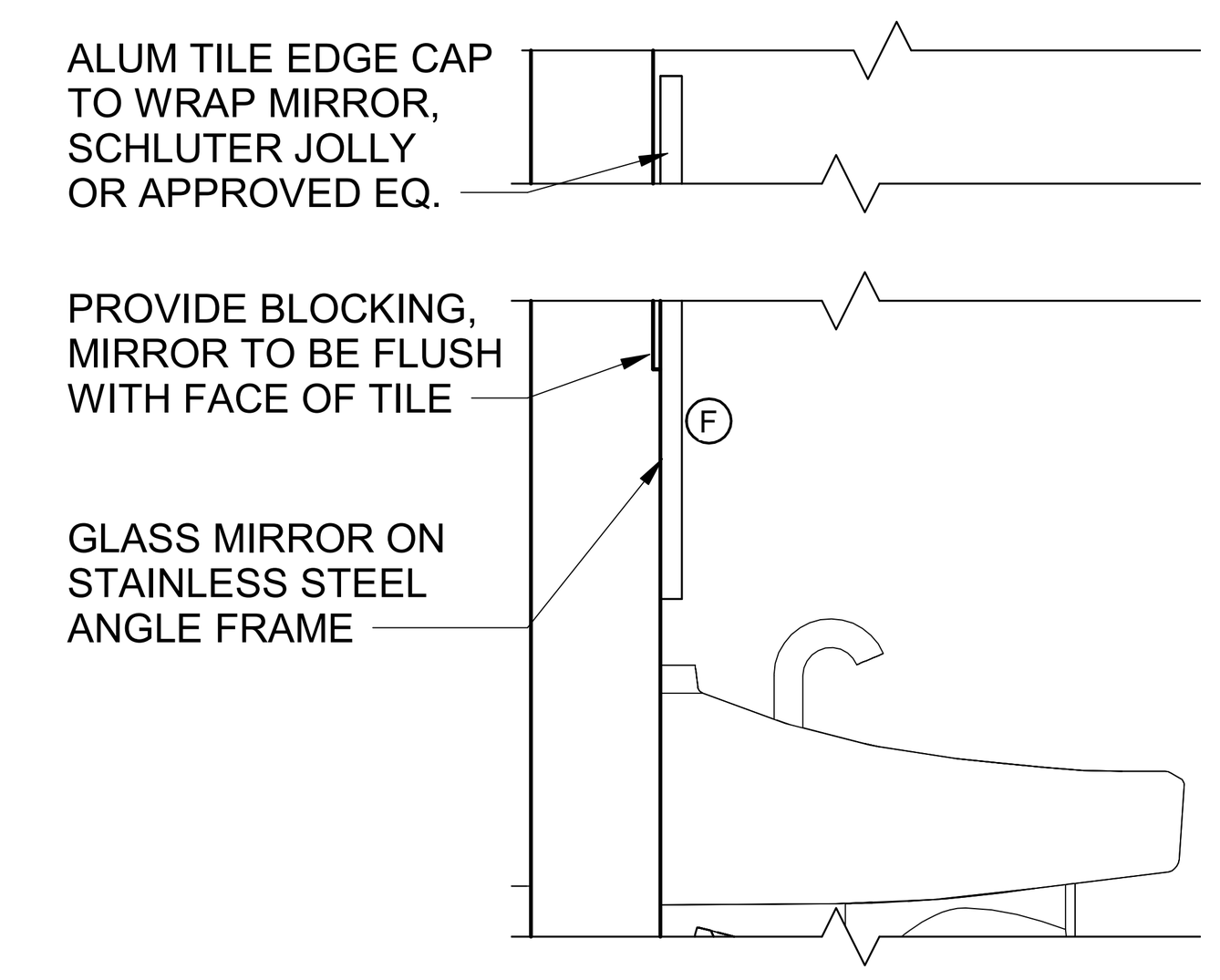
17 RESTROOM 120 SOUTH ELEVATION
AE420 AE420 SCALE: 1/4" = 1'-0"



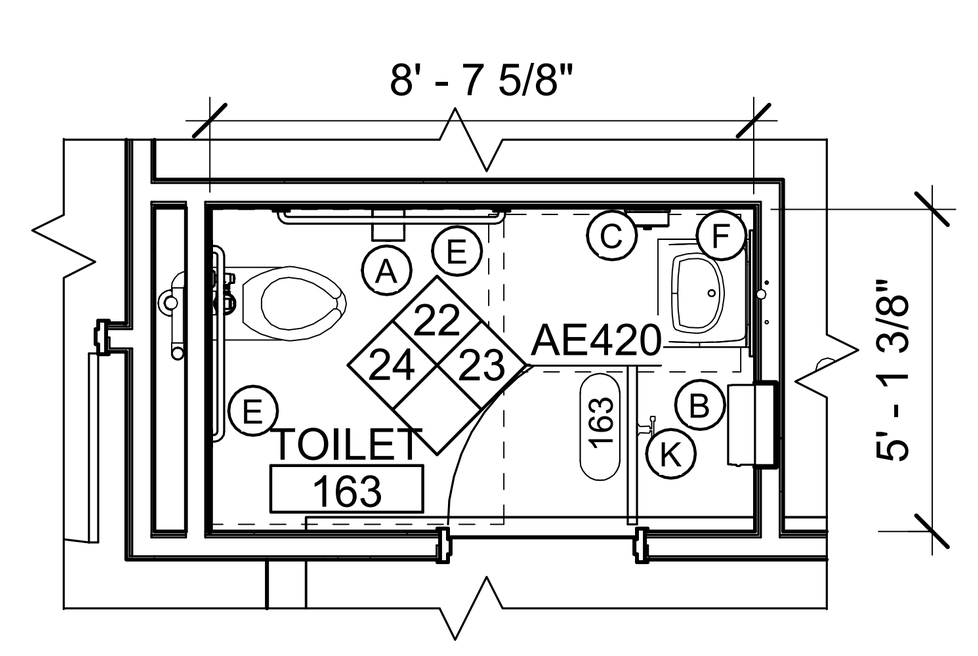
18 RESTROOM 120 EAST ELEVATION
AE420 AE420 SCALE: 1/4" = 1'-0"



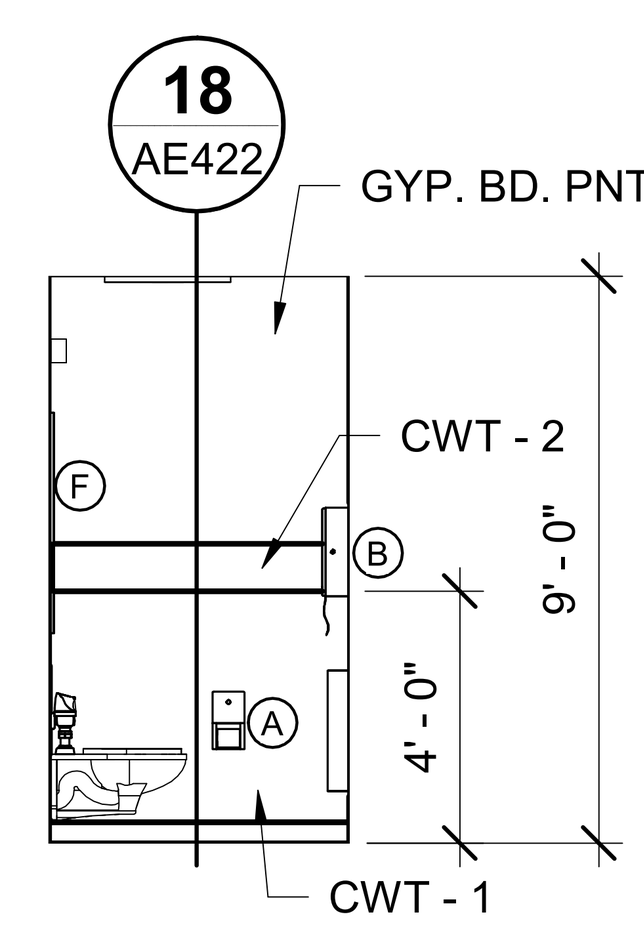
19 RESTROOM 121 NORTH ELEVATION
AE420 AE420 SCALE: 1/4" = 1'-0"



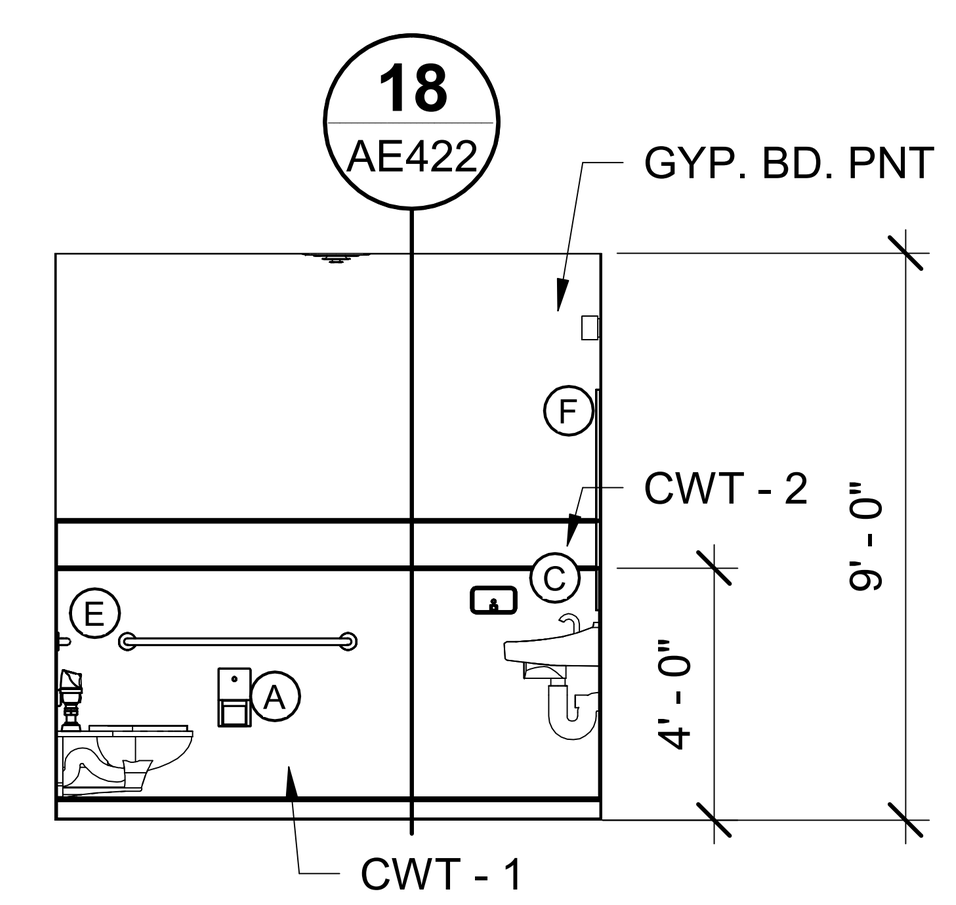
25 DETAIL AT EDGE OF MIRROR,TYP
AE420 AE420 SCALE: 1 1/2" = 1'-0"



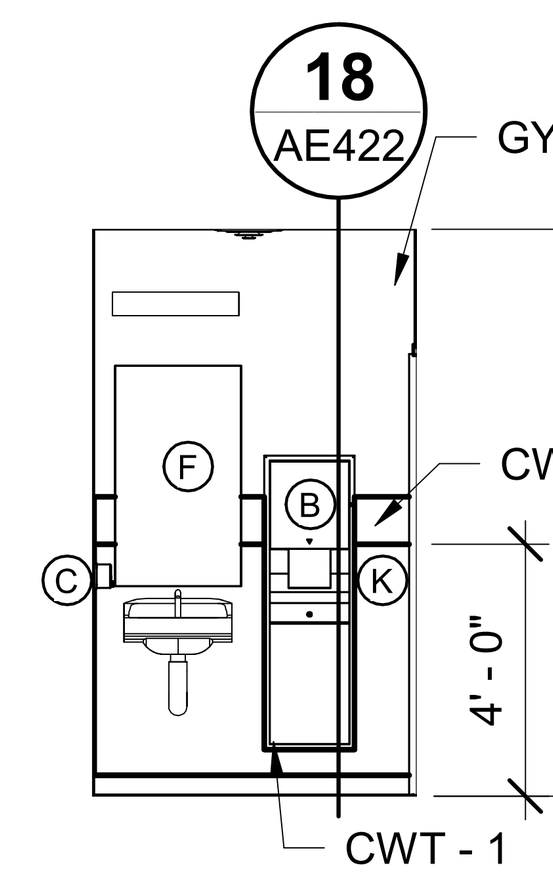
20 RESTROOM 163 ENLARGED PLAN
AE101 AE420 SCALE: 1/4" = 1'-0"



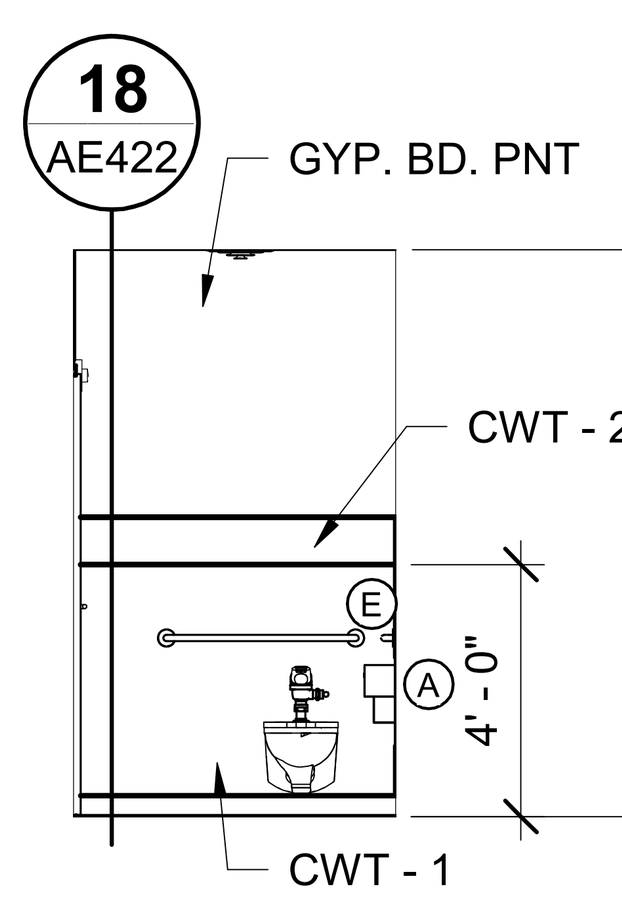
21 RESTROOM 121 EAST ELEVATION
AE420 AE420 SCALE: 1/4" = 1'-0"



22 RESTROOM 163 EAST ELEVATION
AE420 AE420 SCALE: 1/4" = 1'-0"



23 RESTROOM 163 SOUTH ELEVATION
AE420 AE420 SCALE: 1/4" = 1'-0"



24 RESTROOM 163 NORTH ELEVATION
AE420 AE420 SCALE: 1/4" = 1'-0"


GRAPHIC SCALES

1-1/2"=1'-0" 1' 8" 4" 0 1'

1/4"=1'-0" 4' 2' 0 4' 8'

CHECK GRAPHIC SCALES BEFORE USING

NO.	DATE	DESCRIPTION	BY
		REVISIONS	



DRAWN BY: MJD
CHECK BY: CET
NO.
DATE 01/29/2025

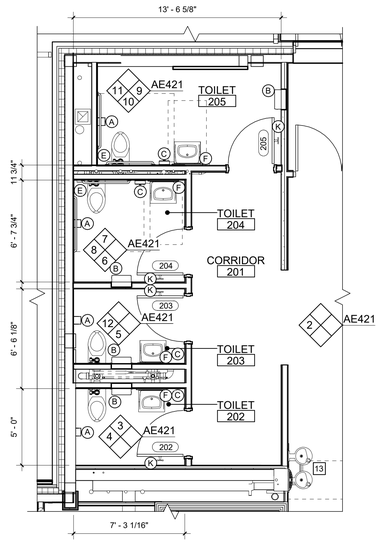
DEPARTMENT OF INLAND FISHERIES & WILDLIFE

TITLE NEW OFFICE HEADQUARTERS
LOCATION AUGUSTA, ME
TITLE THIS DWG. MOUNTING HEIGHTS, RESTROOM ENLARGED PLANS AND INTERIOR ELEVATIONS 1

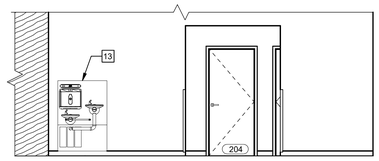
OAK POINT ASSOCIATES
ARCHITECTURE ■ ENGINEERING ■ PLANNING
231 Main Street, Biddeford, Maine 04005 207.283.0193

DRAWING NO. AE420
SHEET NO. 122 OF 239

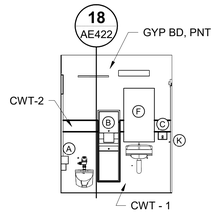
1/29/2025 11:50:03 AM
C:\Users\Chantel\Documents\22205.04-IF&W-ARCH_v22_chantel.tardif.rvt



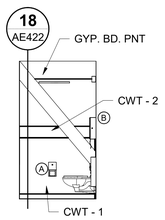
RESTROOM & CORRIDOR 201, 202, 203, 204 & 205 ENLARGED PLAN
AE102 / AE421 SCALE: 1/4" = 1'-0"



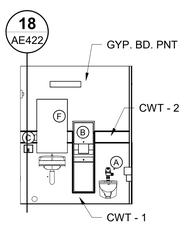
2 CORRIDOR 201 NORTH ELEVATION
AE421 / AE421 SCALE: 1/4" = 1'-0"



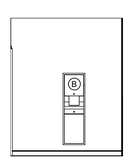
3 RESTROOM 202 EAST ELEVATION
AE421 / AE421 SCALE: 1/4" = 1'-0"



4 RESTROOM 202 NORTH ELEVATION
AE421 / AE421 SCALE: 1/4" = 1'-0"



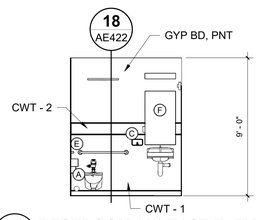
5 RESTROOM 203 WEST ELEVATION
AE421 / AE421 SCALE: 1/4" = 1'-0"



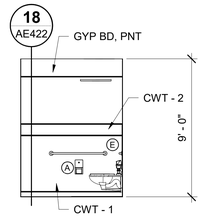
6 RESTROOM 204 WEST ELEVATION
AE421 / AE421 SCALE: 1/4" = 1'-0"

GENERAL NOTES

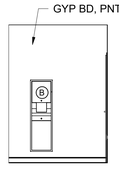
1. SEE SHEETS AE101, AE102, OR AE103 FOR KEYNOTES.
1. SEE SHEET AE420 FOR MOUNTING HEIGHTS AND RESTROOM ACCESSORY SCHEDULE.
2. SEE 17/AE422 FOR TILE PATTERN ELEVATION.
4. SEE SHEETS AE601-AE602 FOR DOOR SCHEDULE AND TYPES.
6. SEE SHEETS AE640-AE641 FOR ROOM FINISH SCHEDULE.



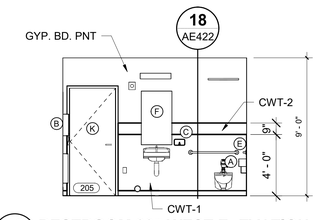
7 RESTROOM 204 EAST ELEVATION
AE421 / AE421 SCALE: 1/4" = 1'-0"



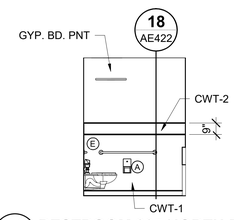
8 RESTROOM 204 NORTH ELEVATION
AE421 / AE421 SCALE: 1/4" = 1'-0"



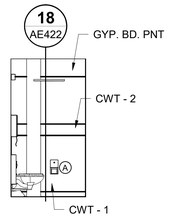
9 RESTROOM 205 SOUTH ELEVATION
AE421 / AE421 SCALE: 1/4" = 1'-0"



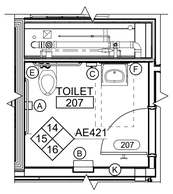
10 RESTROOM 205 WEST ELEVATION
AE421 / AE421 SCALE: 1/4" = 1'-0"



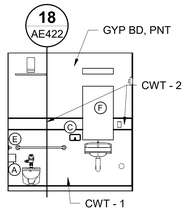
11 RESTROOM 205 NORTH ELEVATION
AE421 / AE421 SCALE: 1/4" = 1'-0"



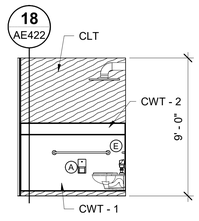
12 RESTROOM 203 NORTH ELEVATION
AE421 / AE421 SCALE: 1/4" = 1'-0"



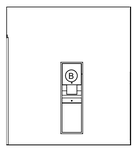
13 RESTROOM 207 ENLARGED PLAN
AE102 / AE421 SCALE: 1/4" = 1'-0"



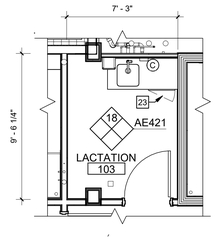
14 RESTROOM 207 EAST ELEVATION
AE421 / AE421 SCALE: 1/4" = 1'-0"



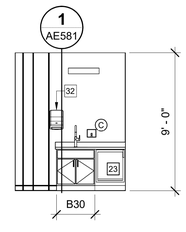
15 RESTROOM 207 NORTH ELEVATION
AE421 / AE421 SCALE: 1/4" = 1'-0"



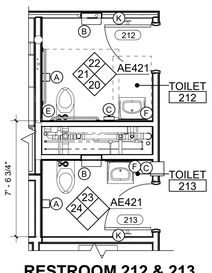
16 RESTROOM 207 WEST ELEVATION
AE421 / AE421 SCALE: 1/4" = 1'-0"



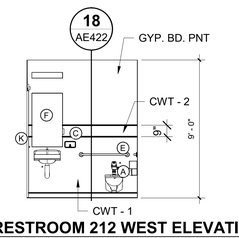
17 LACTATION 103 ENLARGED PLAN
AE101 / AE421 SCALE: 1/4" = 1'-0"



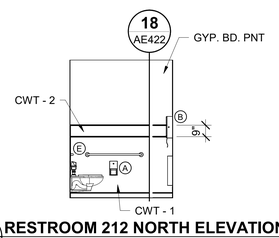
18 LACTATION 103 EAST ELEVATION
AE421 / AE421 SCALE: 1/4" = 1'-0"



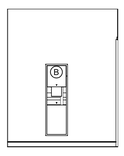
19 RESTROOM 212 & 213 ENLARGED PLAN
AE102 / AE421 SCALE: 1/4" = 1'-0"



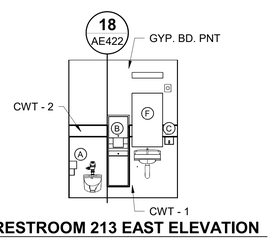
20 RESTROOM 212 WEST ELEVATION
AE421 / AE421 SCALE: 1/4" = 1'-0"



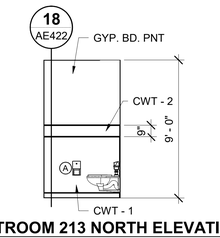
21 RESTROOM 212 NORTH ELEVATION
AE421 / AE421 SCALE: 1/4" = 1'-0"



22 RESTROOM 212 EAST ELEVATION
AE421 / AE421 SCALE: 1/4" = 1'-0"



23 RESTROOM 213 EAST ELEVATION
AE421 / AE421 SCALE: 1/4" = 1'-0"



24 RESTROOM 213 NORTH ELEVATION
AE421 / AE421 SCALE: 1/4" = 1'-0"

GRAPHIC SCALE
1/4"=1'-0" 4' 2' 0 4' 8'
CHECK GRAPHIC SCALE BEFORE USING

NO.	DATE	DESCRIPTION	BY
		REVISIONS	

LICENSED ARCHITECT TYLER BAKER No. 3362 STATE OF MAINE

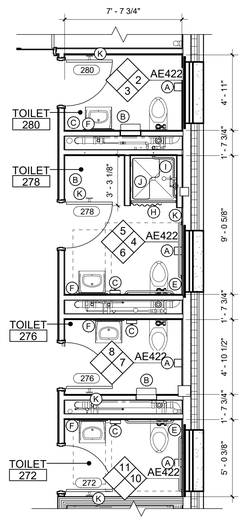
DRAWN BY: MJD
CHECK BY: CET
DATE 01/29/2025

DEPARTMENT OF INLAND FISHERIES & WILDLIFE
TITLE: NEW OFFICE HEADQUARTERS
LOCATION: AUGUSTA, ME
TITLE THIS DWG: RESTROOM ENLARGED PLAN AND INTERIOR ELEVATION 2

OAK POINT ASSOCIATES
231 Main Street, Biddeford, Maine 04005 207.283.0193

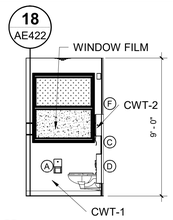
DRAWING NO. AE421
SHEET NO. 123 OF 239

1/29/2025 11:50:14 AM
C:\Users\ChantelDocuments\22205.04-IF&W-ARCH_v22_chantel.tardif.rvt



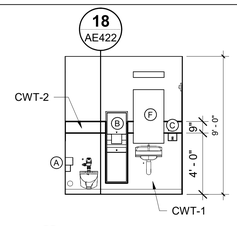
RESTROOM 276, 278, & 280 ENLARGED PLAN

1 / AE422 — AE102 — SCALE: 1/4" = 1'-0"



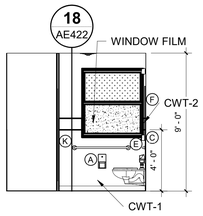
RESTROOM 280 SOUTH ELEVATION

2 / AE422 — AE422 — SCALE: 1/4" = 1'-0"



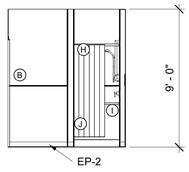
RESTROOM 280 WEST ELEVATION

3 / AE422 — AE422 — SCALE: 1/4" = 1'-0"



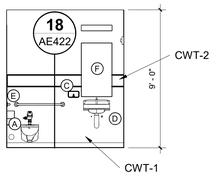
RESTROOM 278 SOUTH ELEVATION

4 / AE422 — AE422 — SCALE: 1/4" = 1'-0"



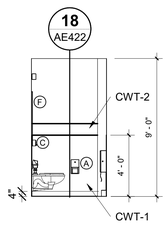
RESTROOM 278 EAST ELEVATION

5 / AE422 — AE422 — SCALE: 1/4" = 1'-0"



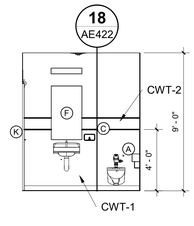
RESTROOM 278 WEST ELEVATION

6 / AE422 — AE422 — SCALE: 1/4" = 1'-0"



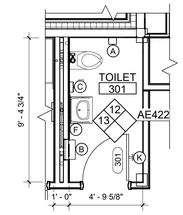
RESTROOM 276 SOUTH ELEVATION

7 / AE422 — AE422 — SCALE: 1/4" = 1'-0"



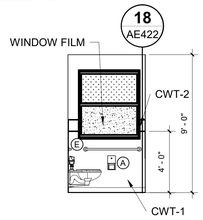
RESTROOM 276 EAST ELEVATION

8 / AE422 — AE422 — SCALE: 1/4" = 1'-0"



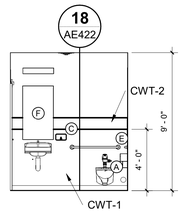
RESTROOM 301 ENLARGED PLAN

9 / AE103 — AE422 — SCALE: 1/4" = 1'-0"



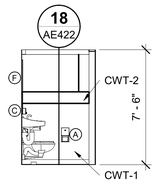
RESTROOM 272 SOUTH ELEVATION

10 / AE422 — AE422 — SCALE: 1/4" = 1'-0"



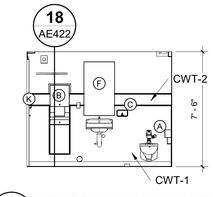
RESTROOM 272 EAST ELEVATION

11 / AE422 — AE422 — SCALE: 1/4" = 1'-0"



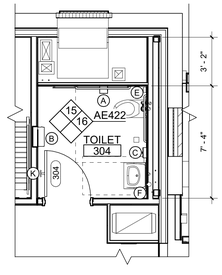
RESTROOM 301 EAST ELEVATION

12 / AE422 — AE422 — SCALE: 1/4" = 1'-0"



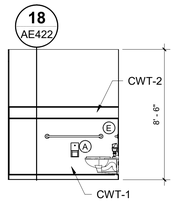
RESTROOM 301 NORTH ELEVATION

13 / AE422 — AE422 — SCALE: 1/4" = 1'-0"



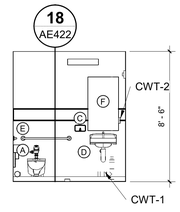
RESTROOM 304 ENLARGED PLAN & CORRIDOR 300

14 / AE103 — AE422 — SCALE: 1/4" = 1'-0"



RESTROOM 304 EAST ELEVATION

15 / AE422 — AE422 — SCALE: 1/4" = 1'-0"

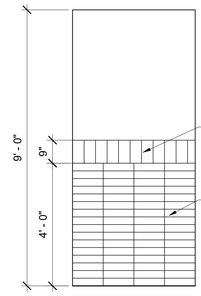


RESTROOM 304 SOUTH ELEVATION

16 / AE422 — AE422 — SCALE: 1/4" = 1'-0"

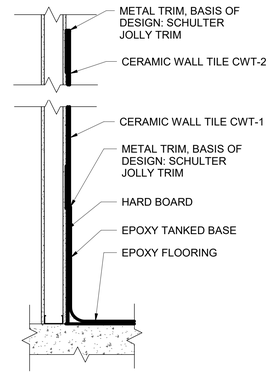
GENERAL NOTES

1. SEE SHEETS AE101, AE102, OR AE103 FOR KEYNOTES.
1. SEE SHEET AE420 FOR MOUNTING HEIGHTS AND RESTROOM ACCESSORY SCHEDULE.
2. SEE 17/AE422 FOR TILE PATTERN ELEVATION.
4. SEE SHEETS AE601-AE602 FOR DOOR SCHEDULE AND TYPES.
6. SEE SHEETS AE640-AE641 FOR ROOM FINISH SCHEDULE.



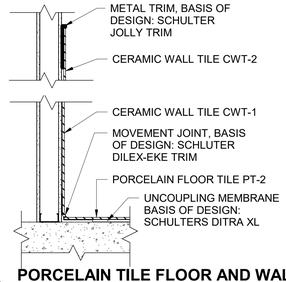
TILE PATTERN ELEVATION

17 / AE422 — AE422 — SCALE: 1/2" = 1'-0"



EPOXY FLOOR AND WALL TILE DETAIL

18 / AE422 — AE420 — SCALE: 1" = 1'-0"



PORCELAIN TILE FLOOR AND WALL TILE DETAIL

19 / AE422 — AE420 — SCALE: 1" = 1'-0"

GRAPHIC SCALES

1"=1'-0": 1' 6" 0 1' 2'

1/2"=1'-0": 2' 1' 0 2' 4'

1/4"=1'-0": 4' 2' 0 4' 8'

CHECK GRAPHIC SCALES BEFORE USING

NO.	DATE	DESCRIPTION	BY
		REVISIONS	

DRAWN BY: MJD
CHECK BY: CET
DATE 01/29/2025

LICENSED ARCHITECT — TYLER C. BARKER — 1-29-25 — STATE OF MAINE

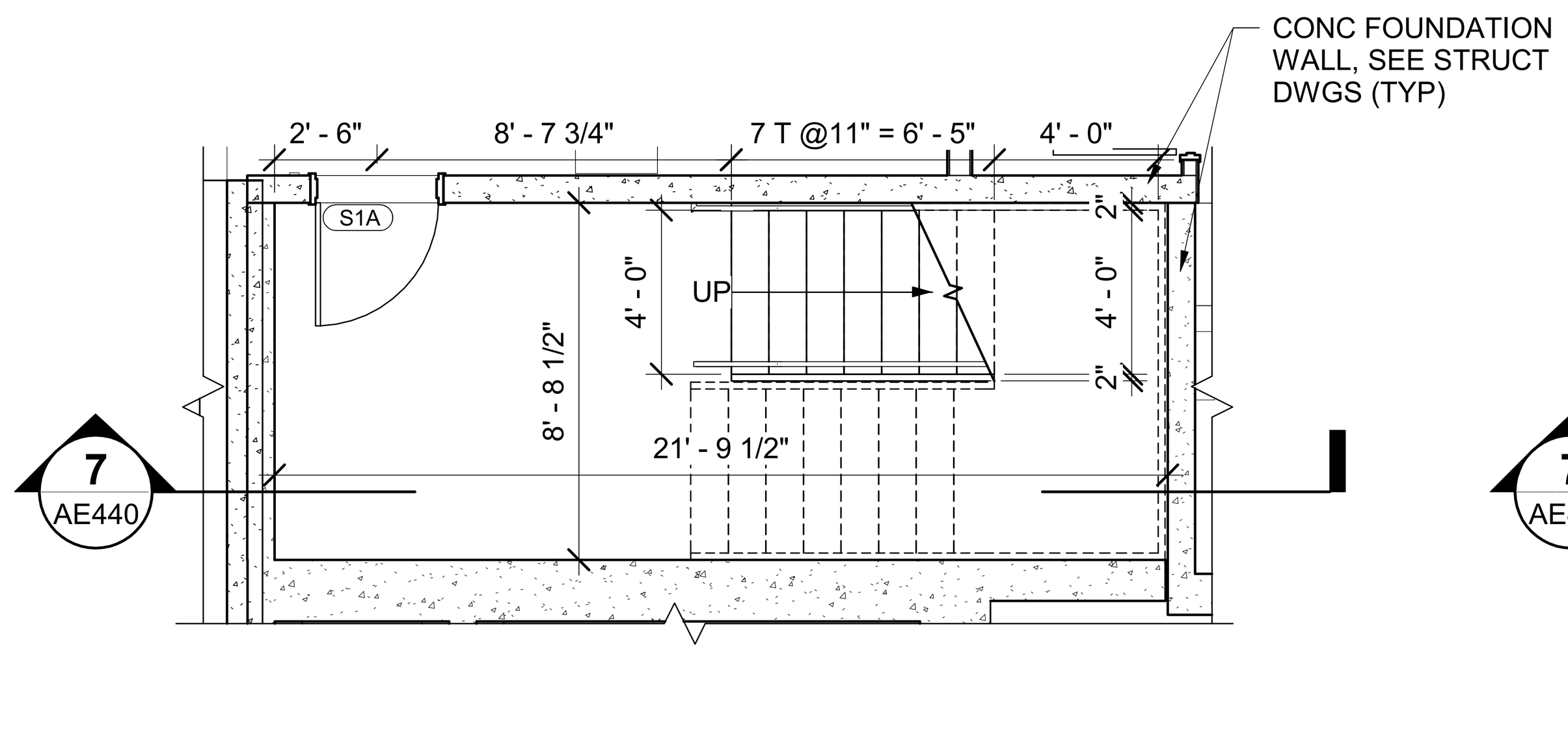
DEPARTMENT OF INLAND FISHERIES & WILDLIFE

TITLE: NEW OFFICE HEADQUARTERS
LOCATION: AUGUSTA, ME
TITLE THIS DWG: RESTROOM ENLARGED PLAN AND INTERIOR ELEVATION 3

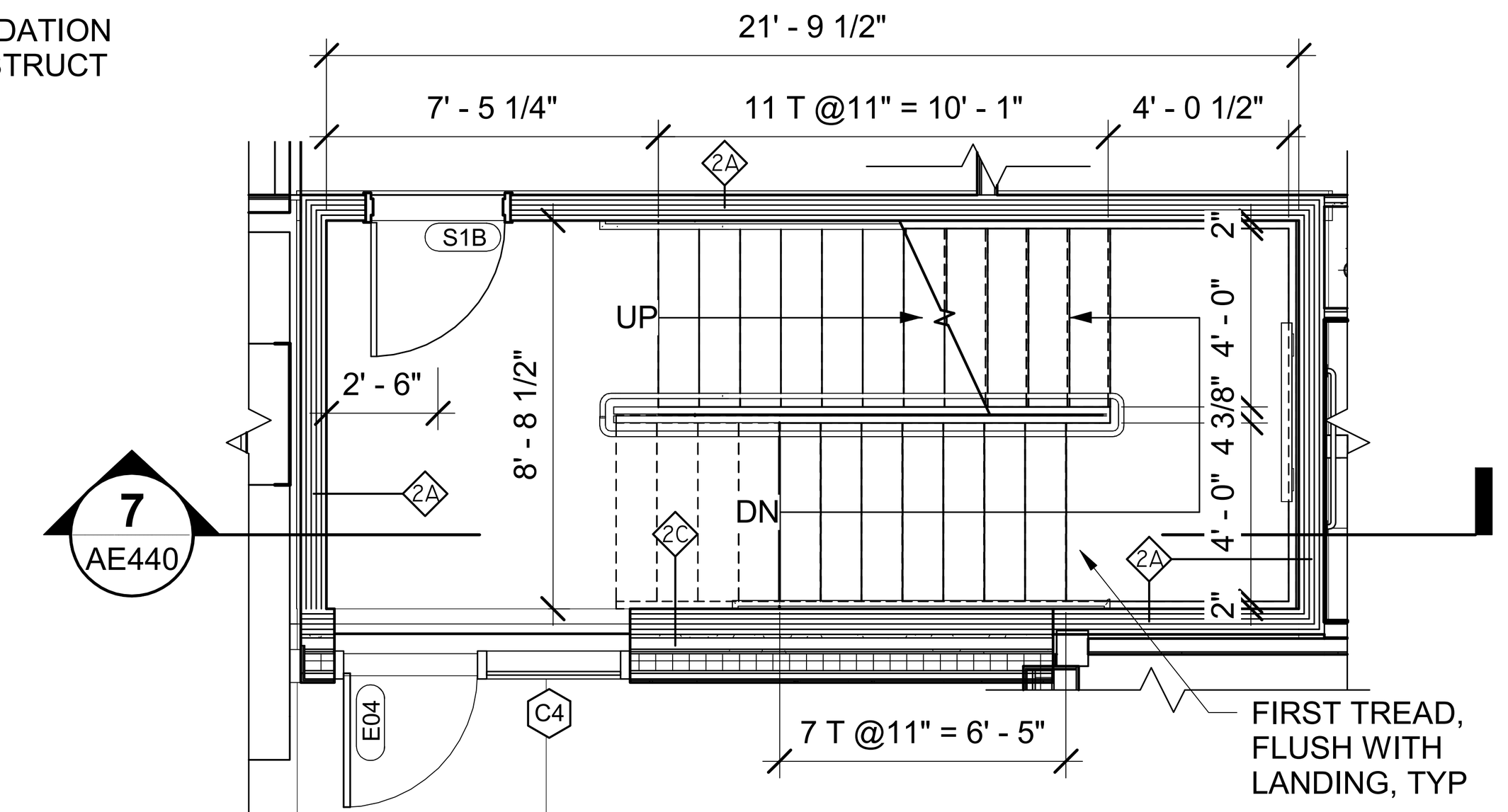
DRAWING NO. AE422
SHEET NO.

OAK POINT ASSOCIATES
231 Main Street, Biddeford, Maine 04005 207.283.0193

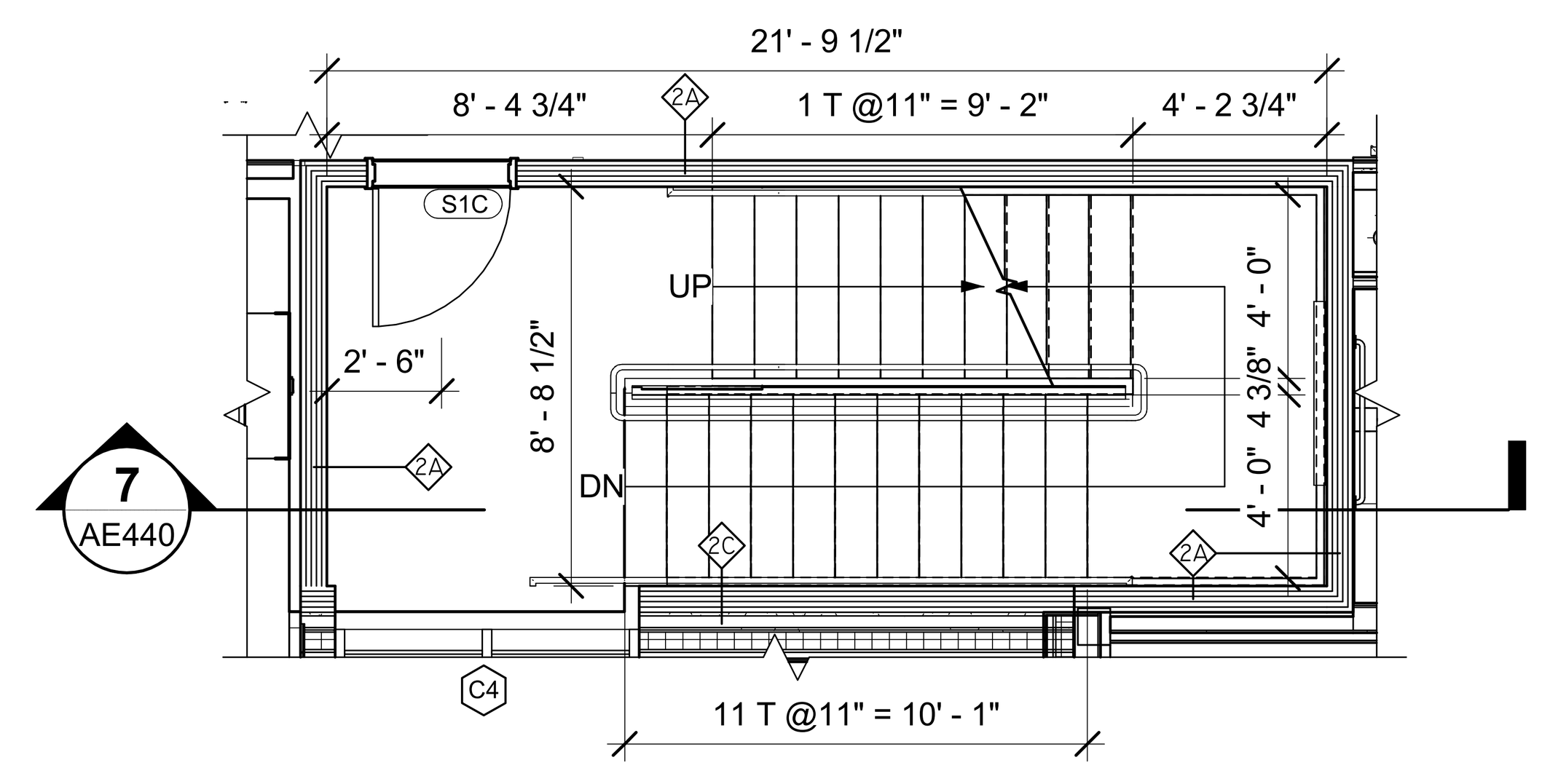
1/29/2025 11:50:22 AM
C:\Users\Chantel\Documents\222205.04-IF&W-ARCH_v22_chantel.tardif.rvt



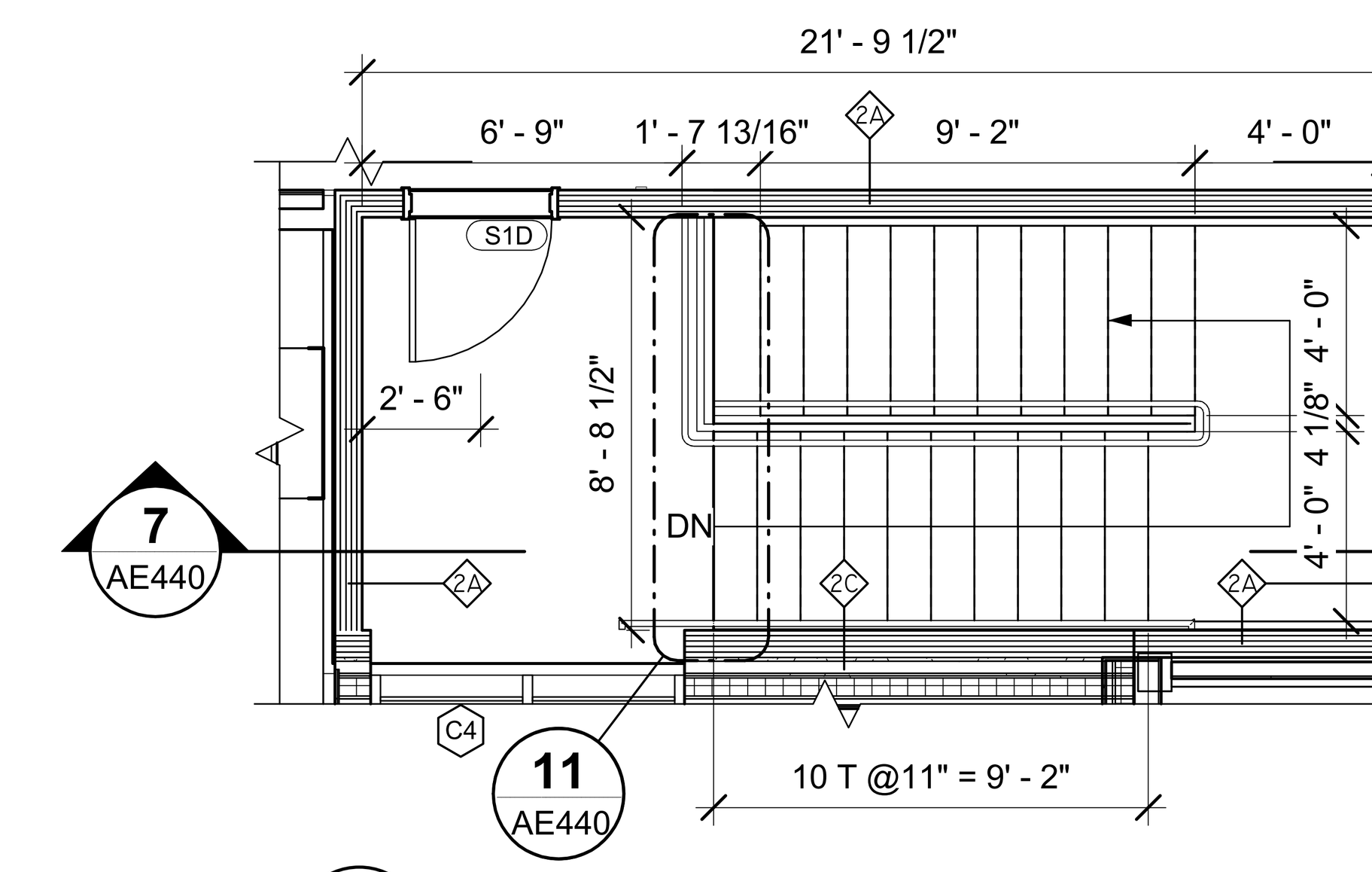
1 AE440 **STAIR S1 BASEMENT FLOOR PLAN**
AE104 SCALE: 1/4" = 1'-0"



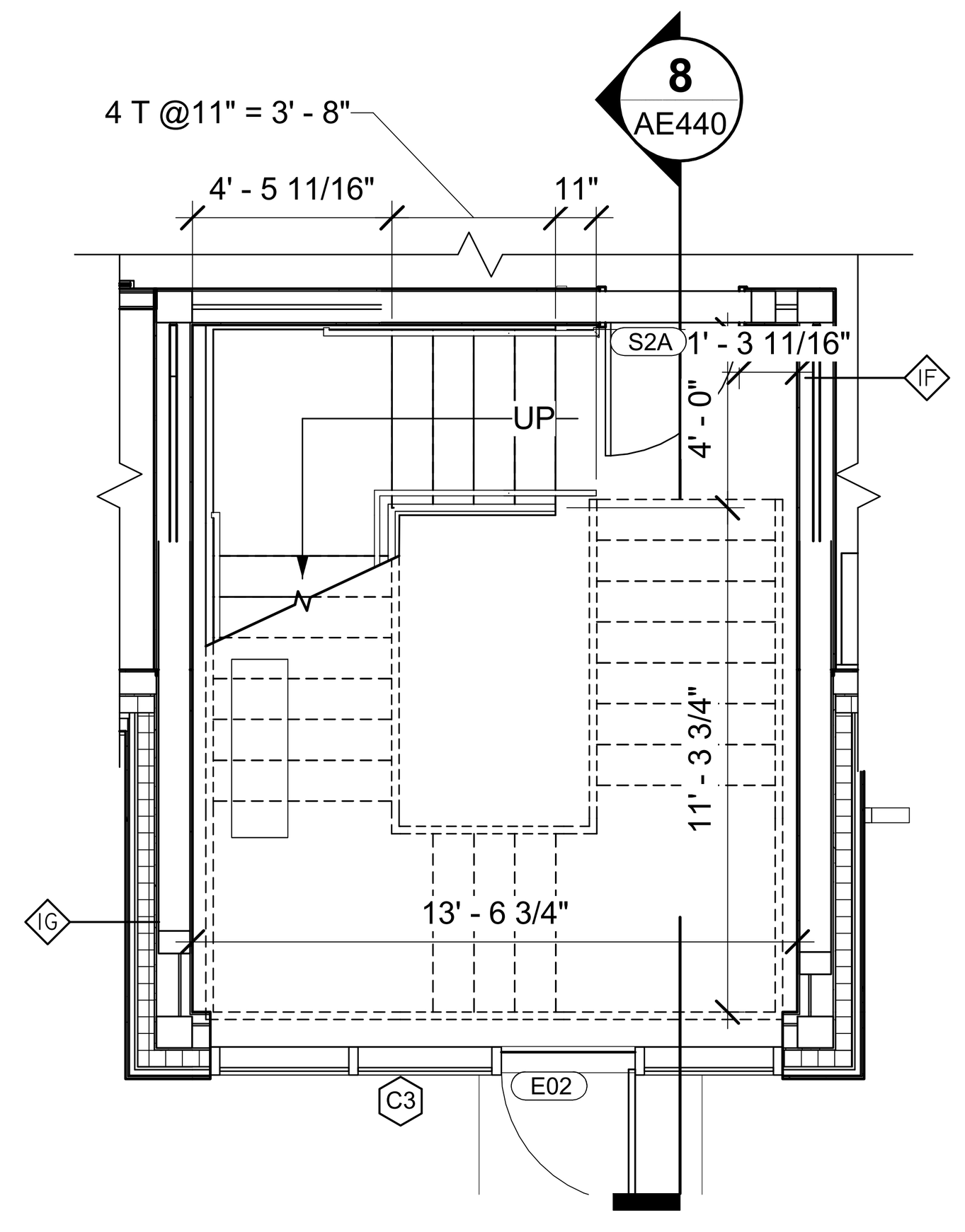
2 AE440 **STAIR S1 FIRST FLOOR PLAN**
AE101 SCALE: 1/4" = 1'-0"



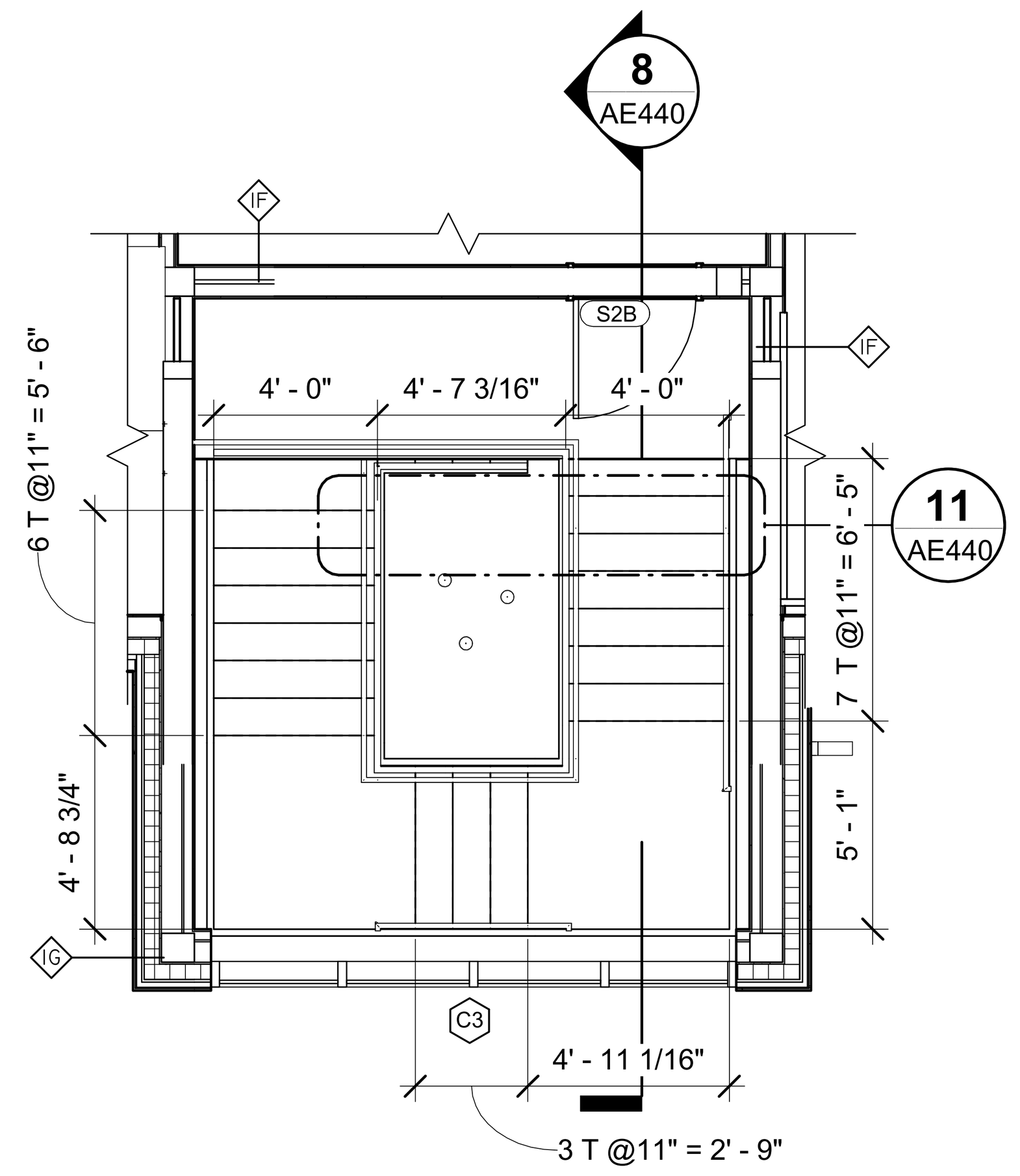
3 AE440 **STAIR S1 SECOND FLOOR PLAN**
AE102 SCALE: 1/4" = 1'-0"



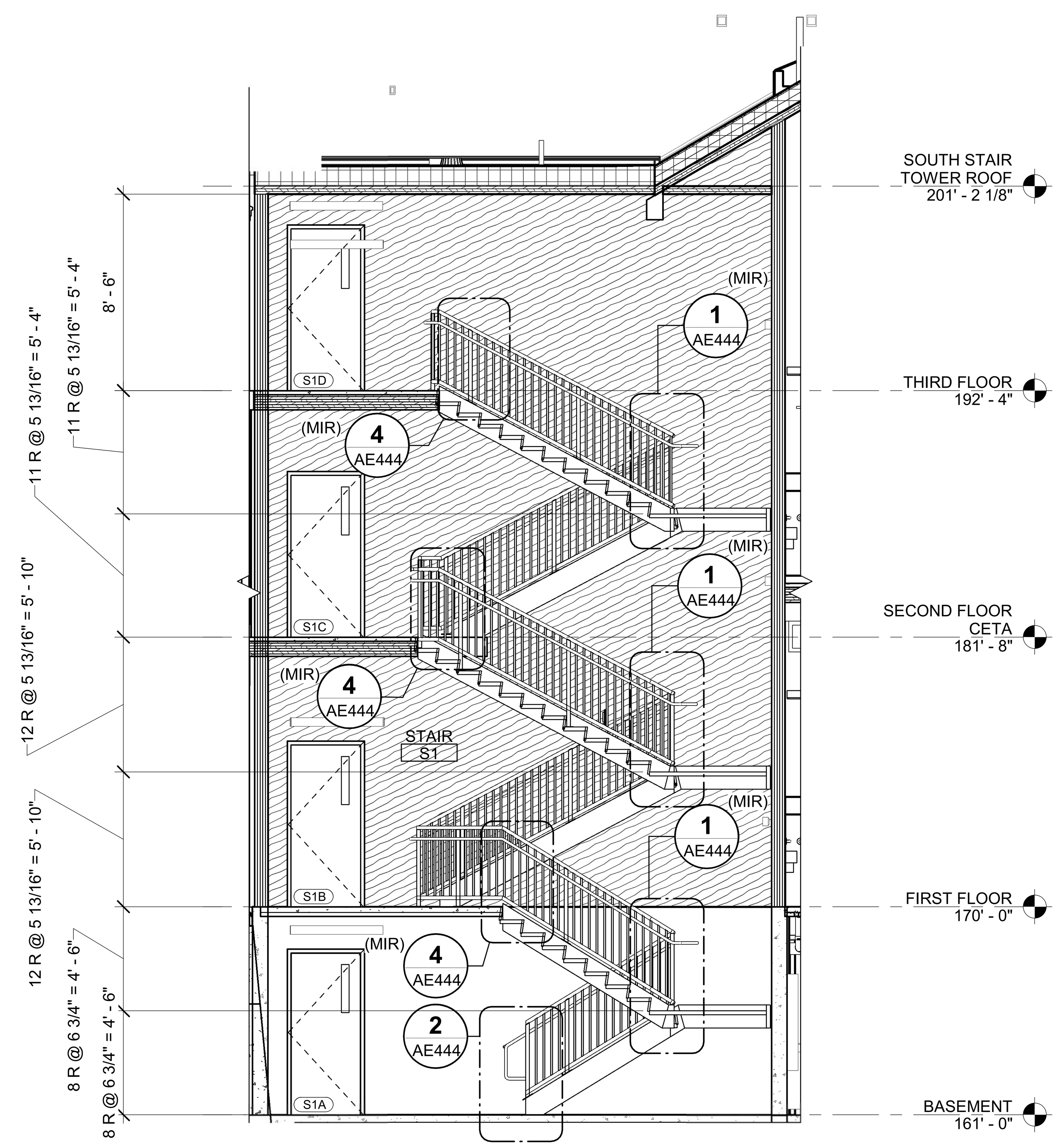
4 AE440 **STAIR S1 THIRD FLOOR PLAN**
AE103 SCALE: 1/4" = 1'-0"



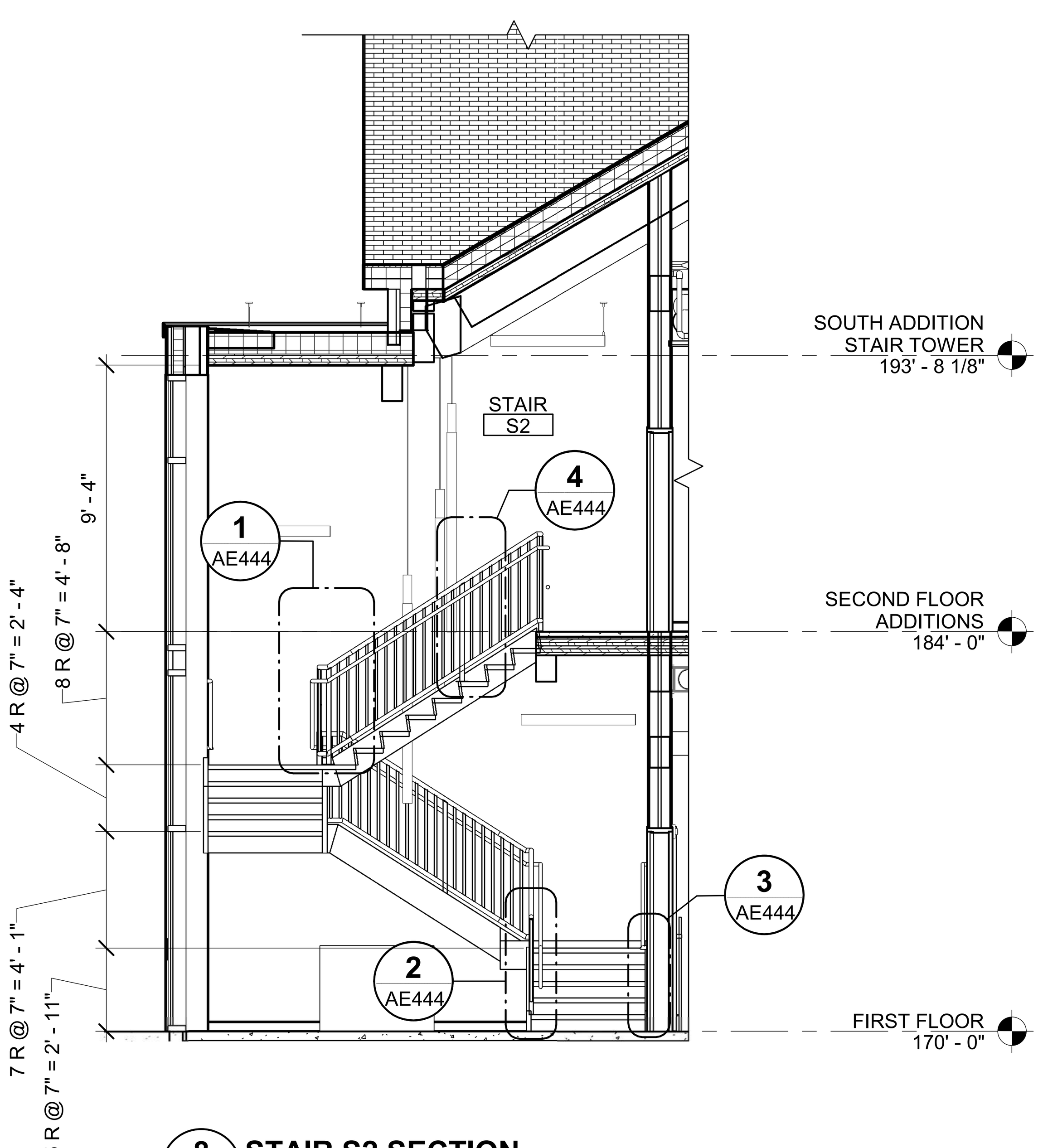
5 AE440 **STAIR S2 FIRST FLOOR PLAN**
AE101 SCALE: 1/4" = 1'-0"



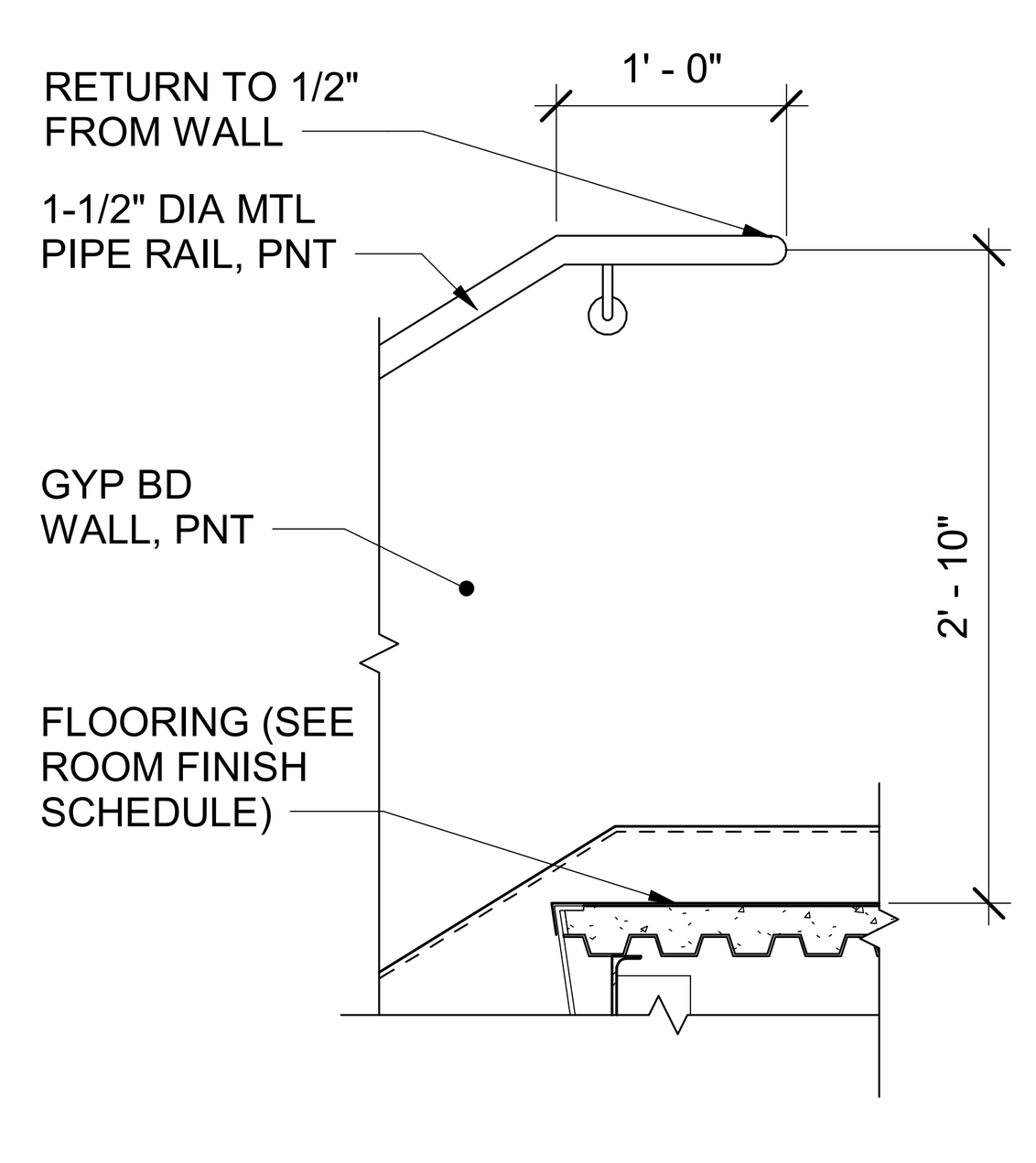
6 AE440 **STAIR S2 SECOND FLOOR PLAN**
AE102 SCALE: 1/4" = 1'-0"



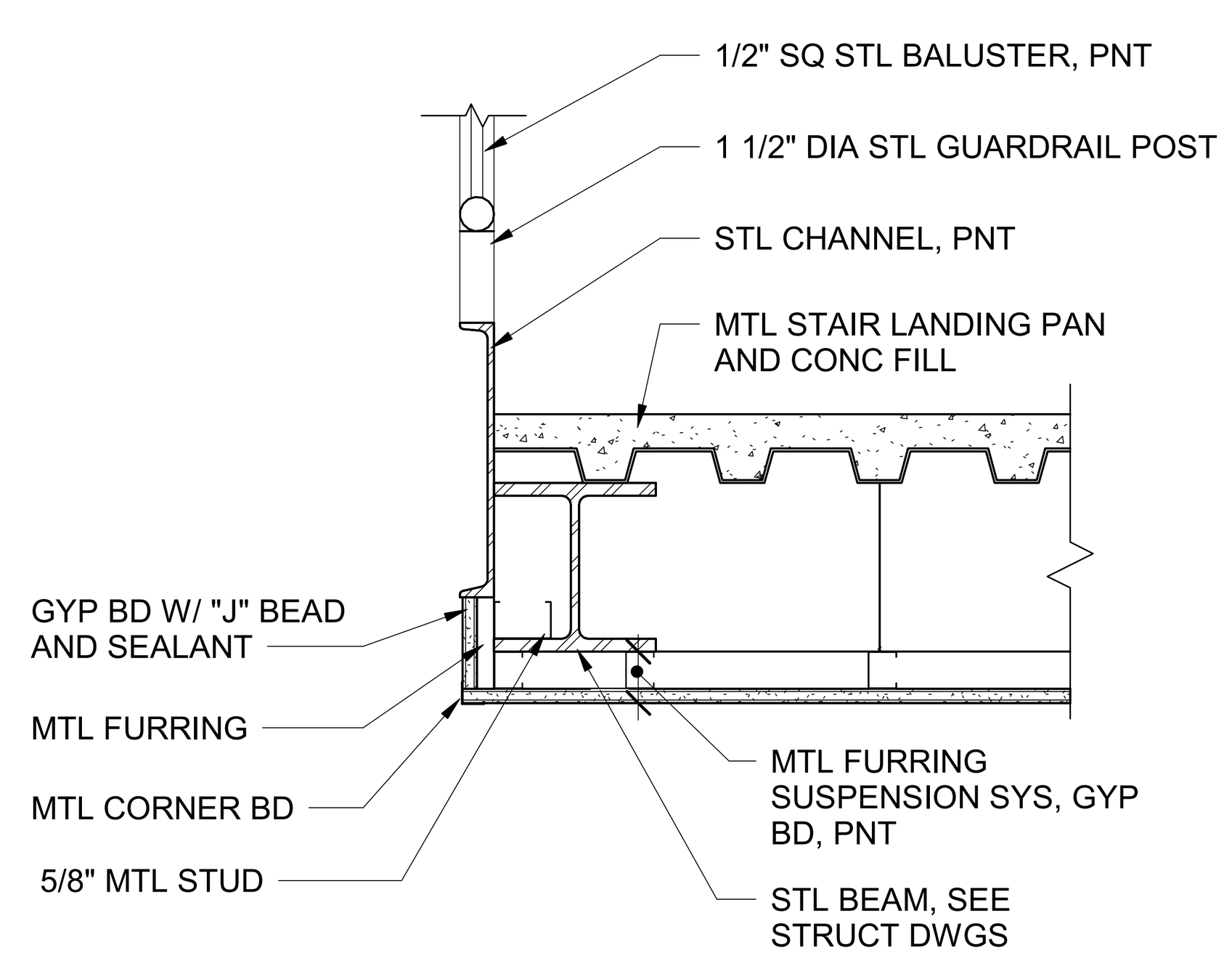
7 AE440 **STAIR S1 SECTION**
AE440 SCALE: 1/4" = 1'-0"



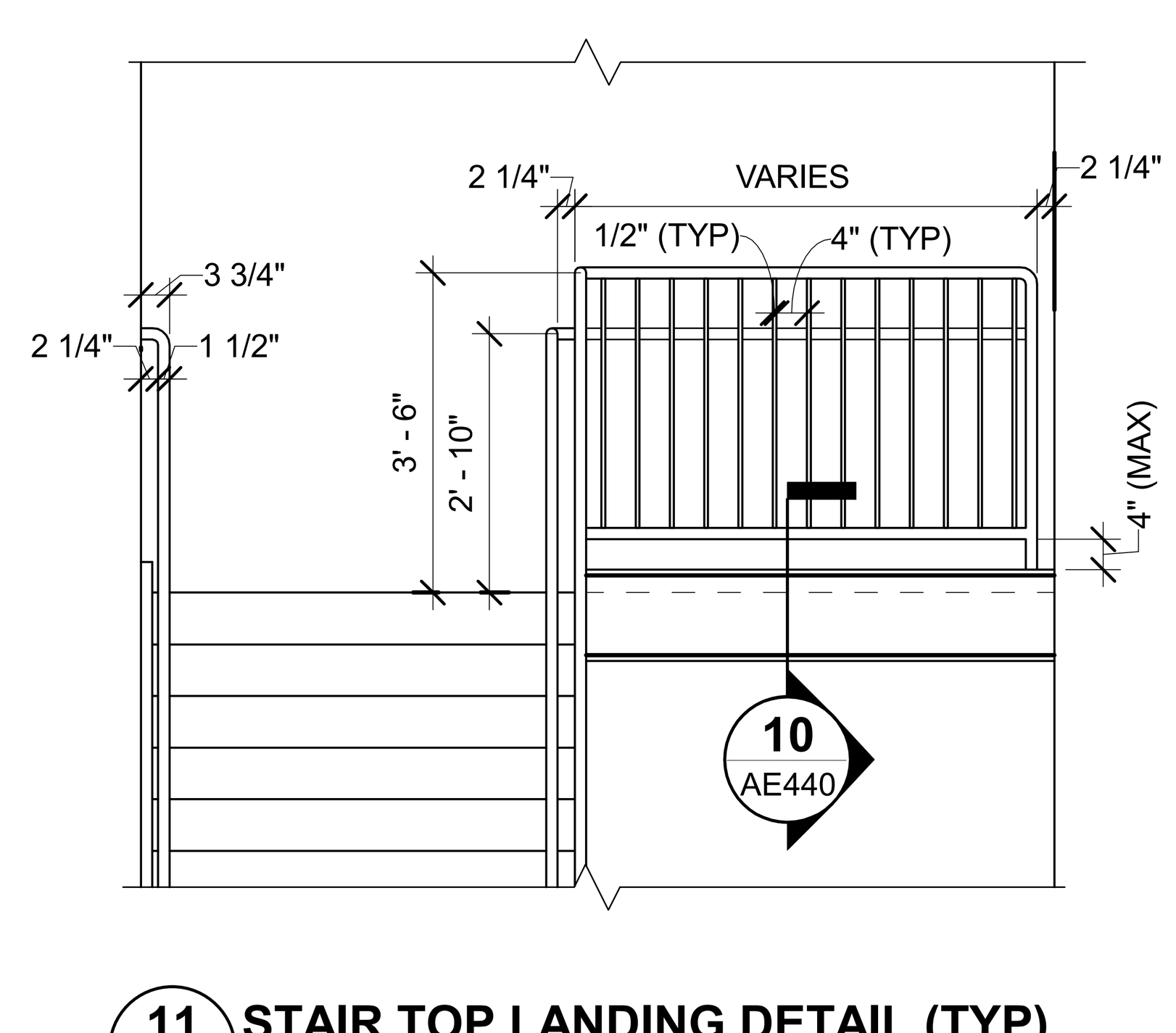
8 AE440 **STAIR S2 SECTION**
AE440 SCALE: 1/4" = 1'-0"



9 AE440 **STAIR HANDRAIL DETAIL (TYP)**
SCALE: 1" = 1'-0"



10 AE440 **STAIR LANDING EDGE DETAIL (TYP)**
AE440 SCALE: 1 1/2" = 1'-0"



11 AE440 **STAIR TOP LANDING DETAIL (TYP)**
AE440 SCALE: 1/2" = 1'-0"

1/29/2025 11:50:30 AM
C:\Users\Chantel\Documents\22205.04-IF&W-ARCH_v22_chantel.tardif.rvt

GRAPHIC SCALES

1/4"=1'-0" (4' 2' 0 4' 8')
1/2"=1'-0" (2' 1' 0 2' 4')
1"=1'-0" (1' 6" 0 1' 2')
1-1/2"=1'-0" (1' 8" 4" 0 1')

CHECK GRAPHIC SCALES BEFORE USING

NO.	DATE	DESCRIPTION	BY
		REVISIONS	

LICENSED ARCHITECT TYLER B. BARTER No. 2952 STATE OF MAINE 1-29-25

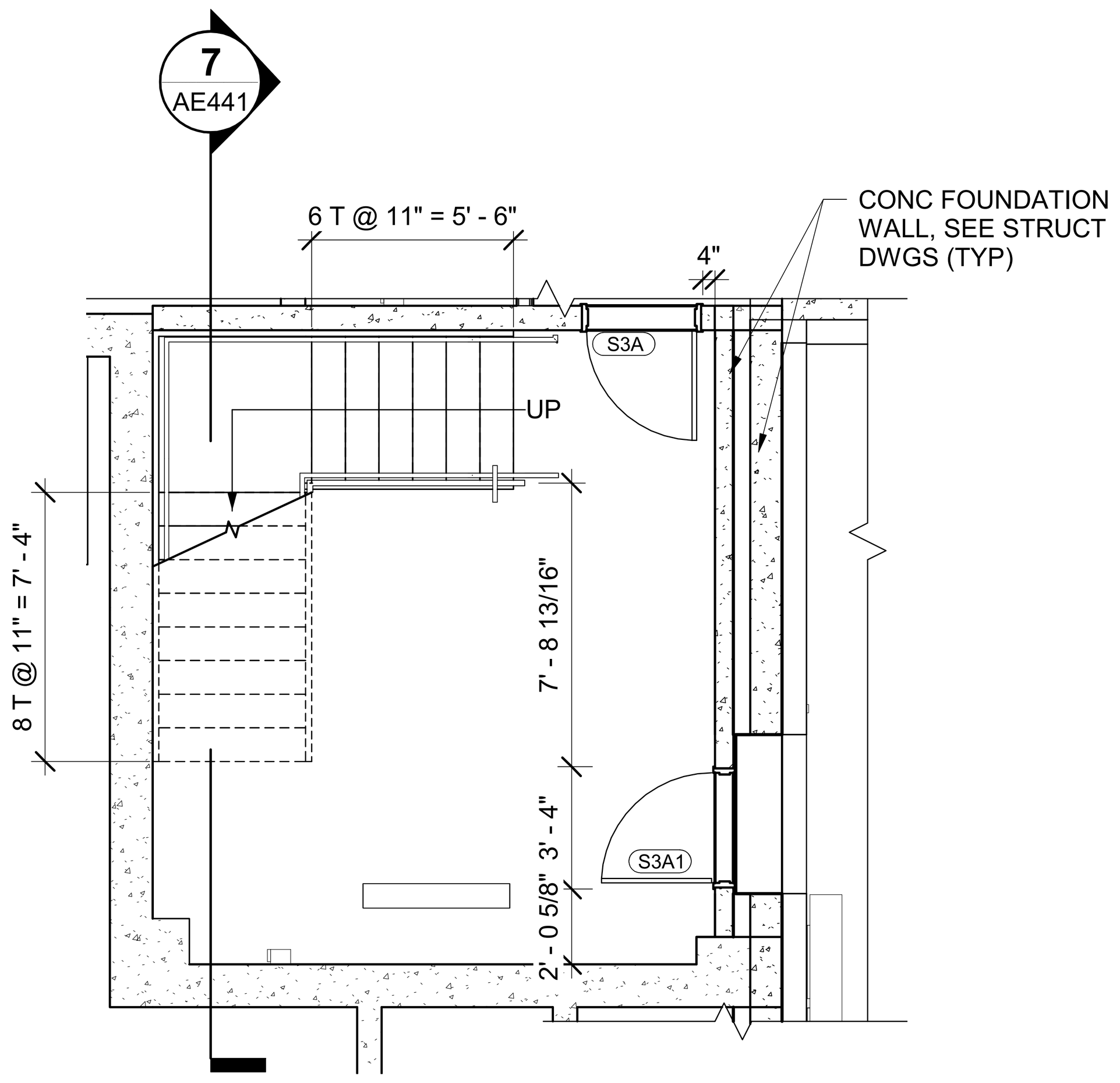
DRAWN BY: MJD
CHECK BY: CET
NO.
DATE 01/29/2025

DEPARTMENT OF INLAND FISHERIES & WILDLIFE

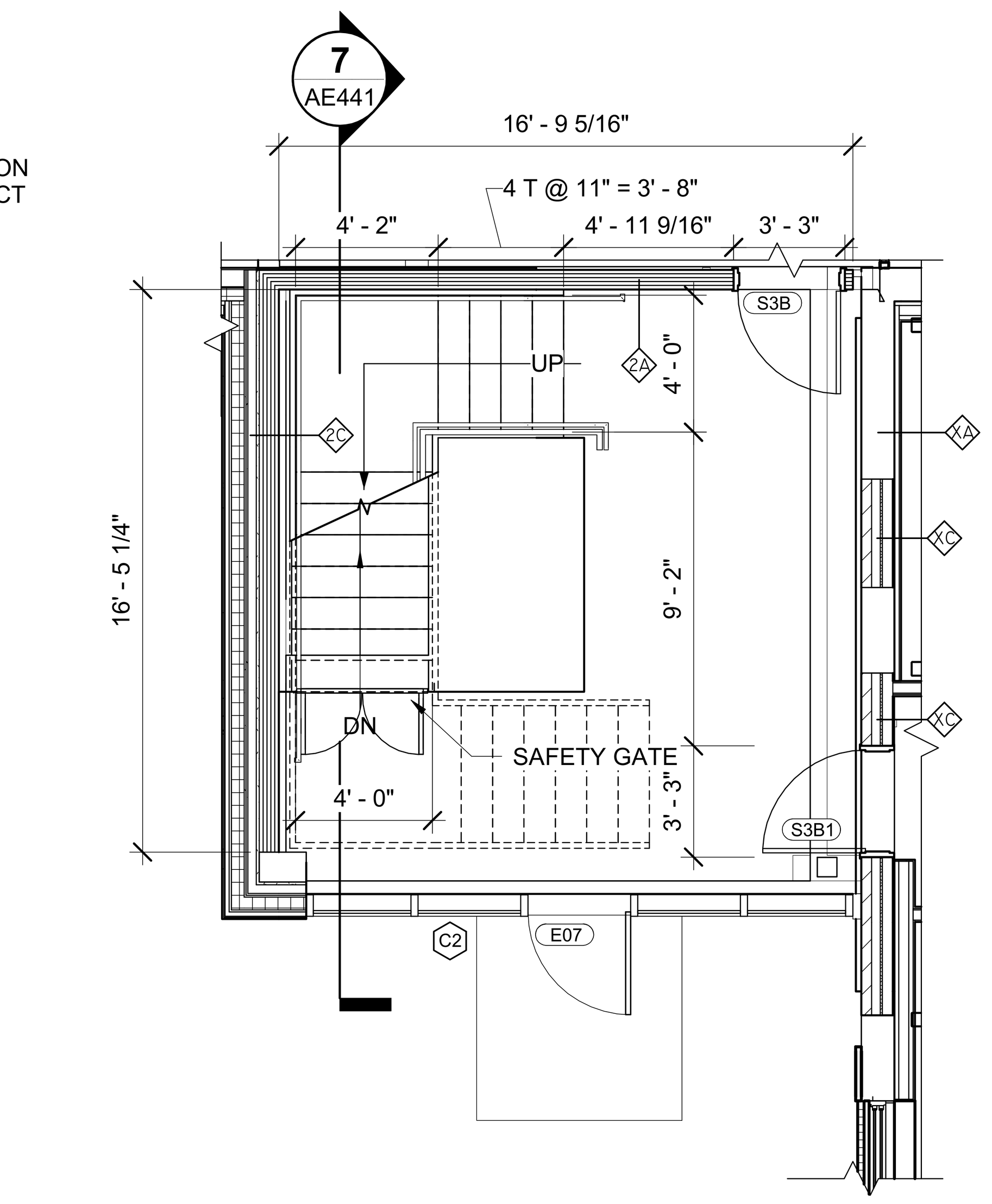
TITLE NEW OFFICE HEADQUARTERS
LOCATION AUGUSTA, ME
TITLE THIS DWG. ENLARGED PLAN AND SECTION STAIR S1-S2

OAK POINT ASSOCIATES
ARCHITECTURE ▪ ENGINEERING ▪ PLANNING
231 Main Street, Biddeford, Maine 04005 207.283.0193

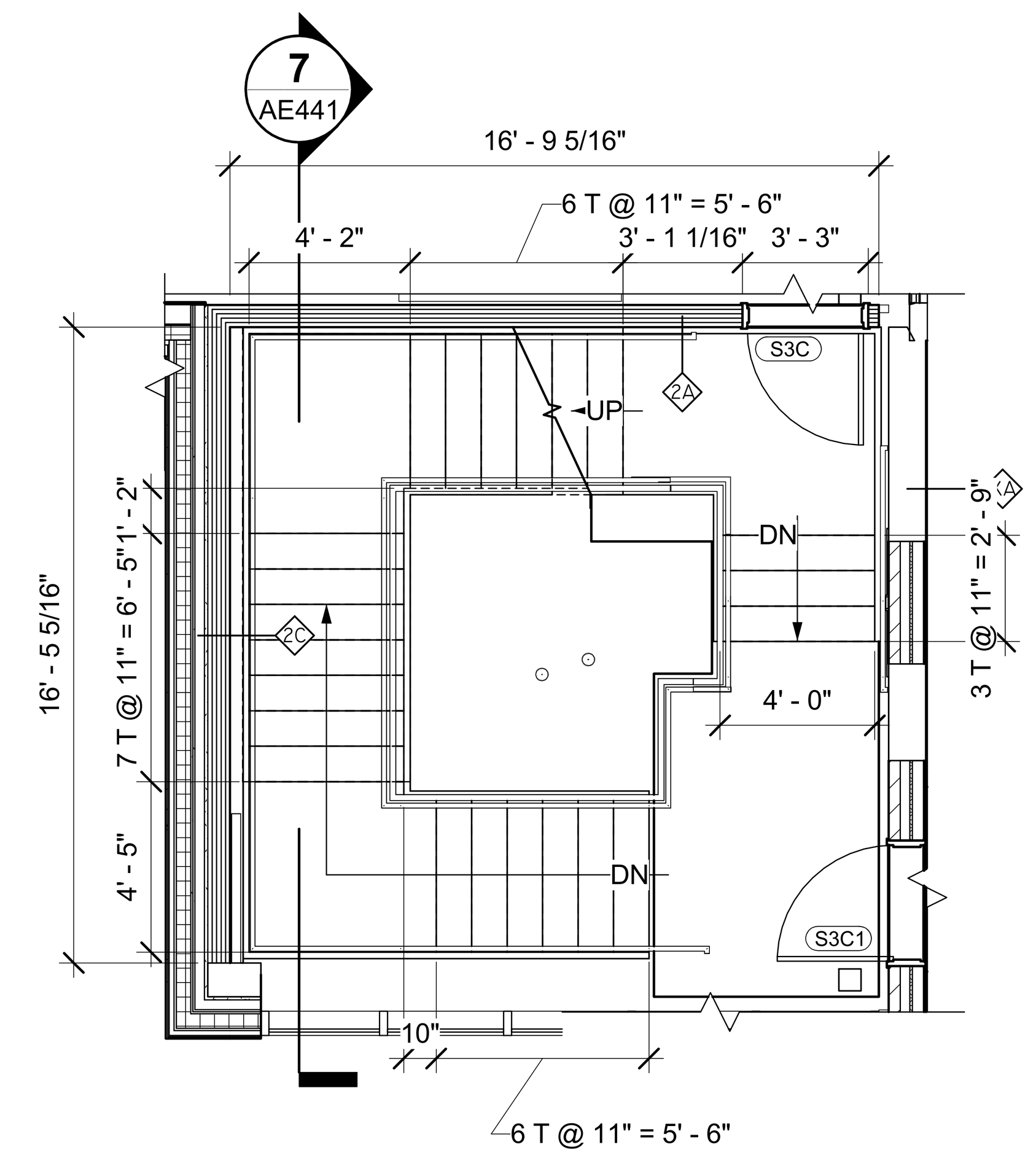
DRAWING NO. AE440
SHEET NO. 125 OF 239



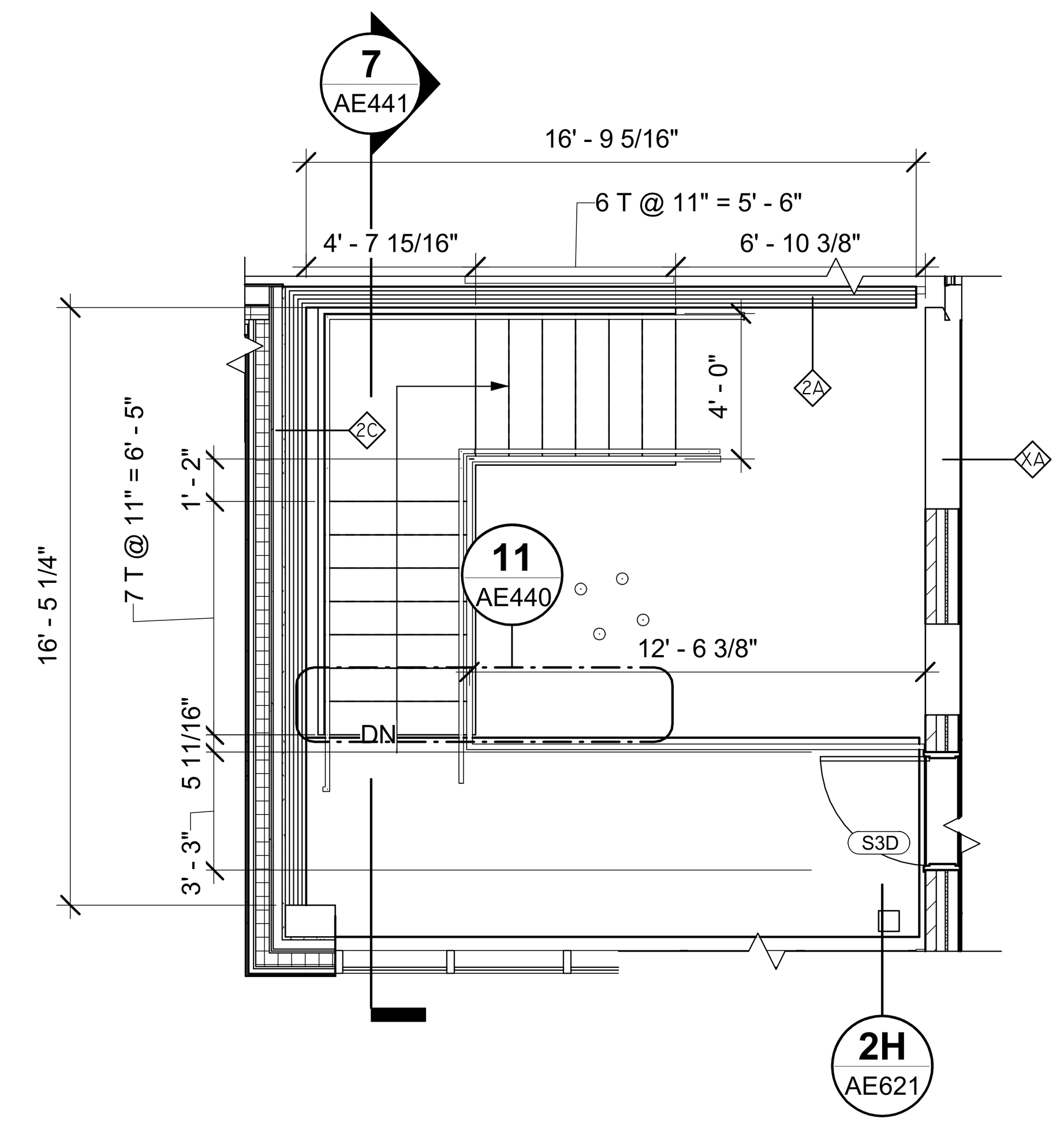
1 **STAIR S3 BASEMENT FLOOR PLAN**
AE104 AE441 SCALE: 1/4" = 1'-0"



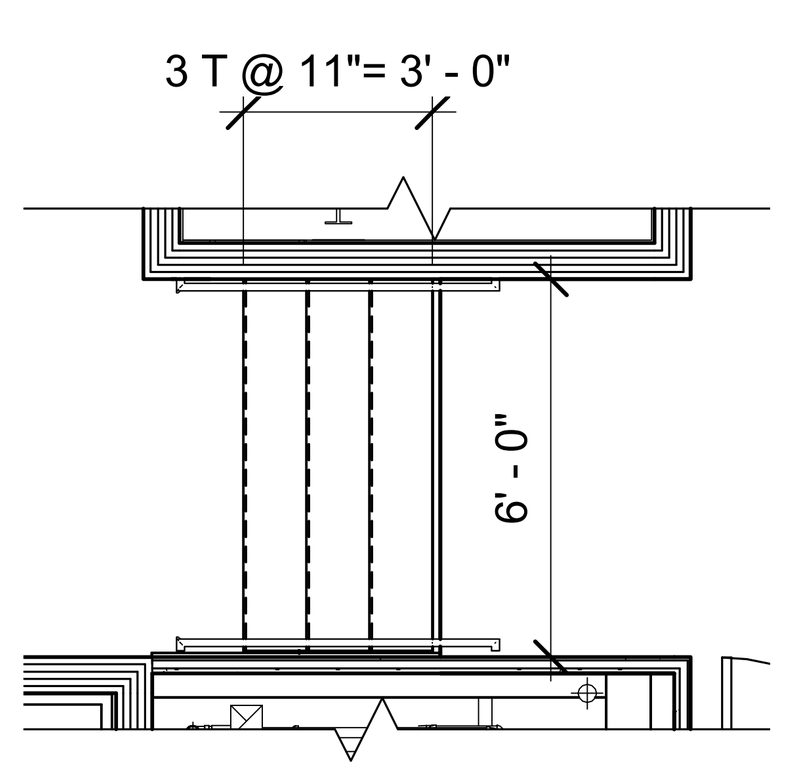
2 **STAIR S3 FIRST FLOOR PLAN**
AE101 AE441 SCALE: 1/4" = 1'-0"



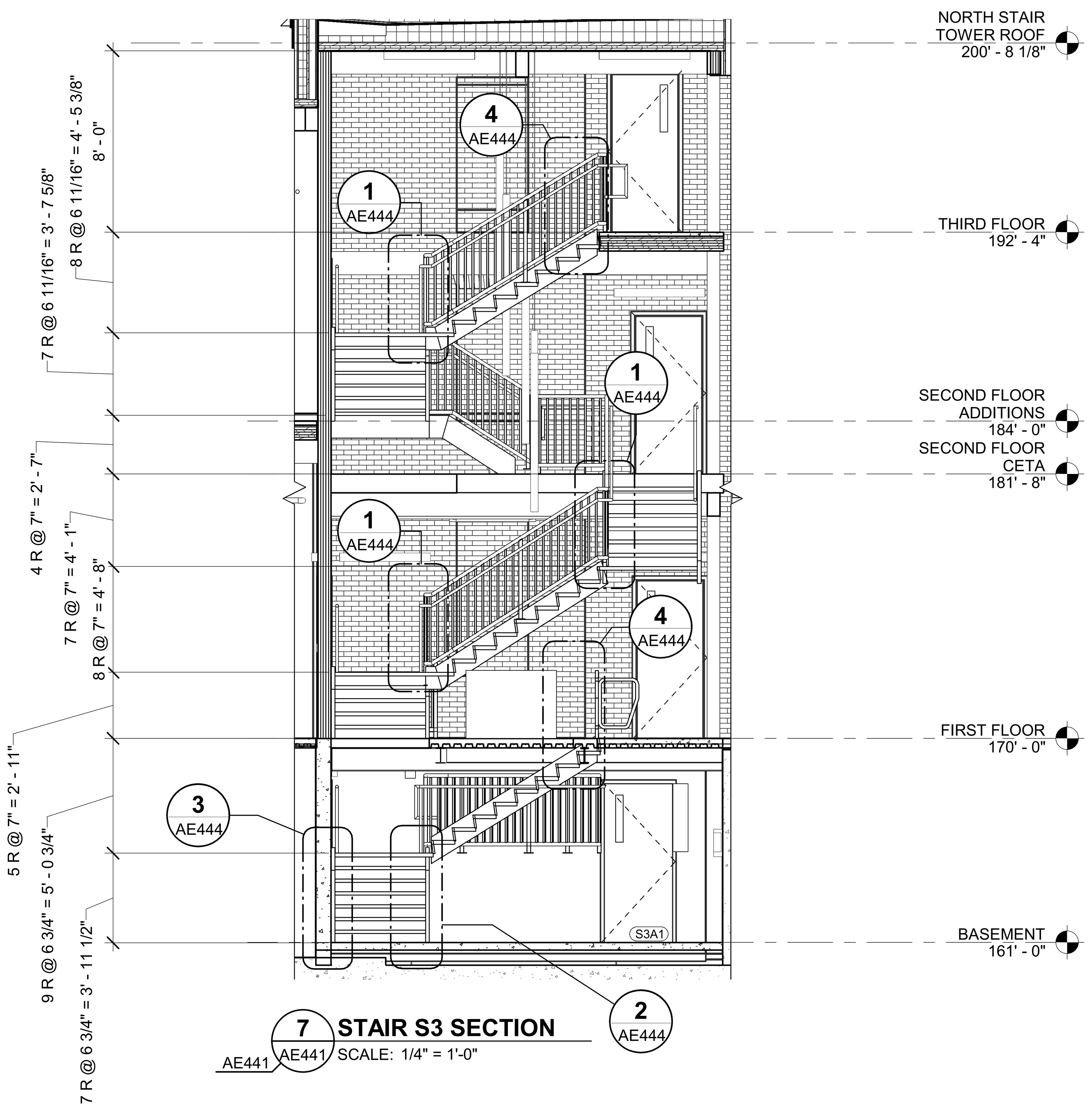
3 **STAIR S3 SECOND FLOOR PLAN**
AE102 AE441 SCALE: 1/4" = 1'-0"



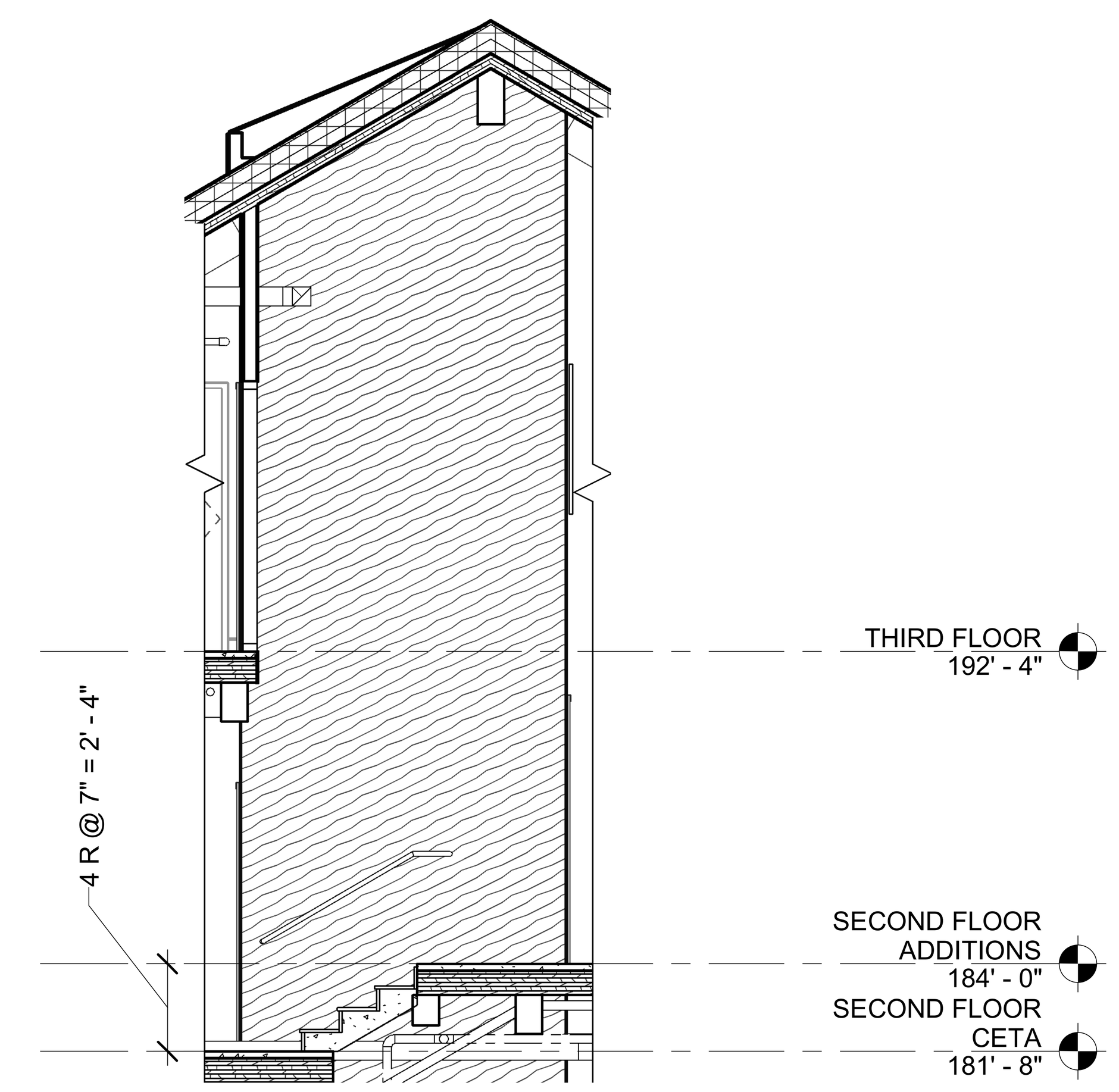
4 **STAIR S3 THIRD FLOOR PLAN**
AE103 AE441 SCALE: 1/4" = 1'-0"



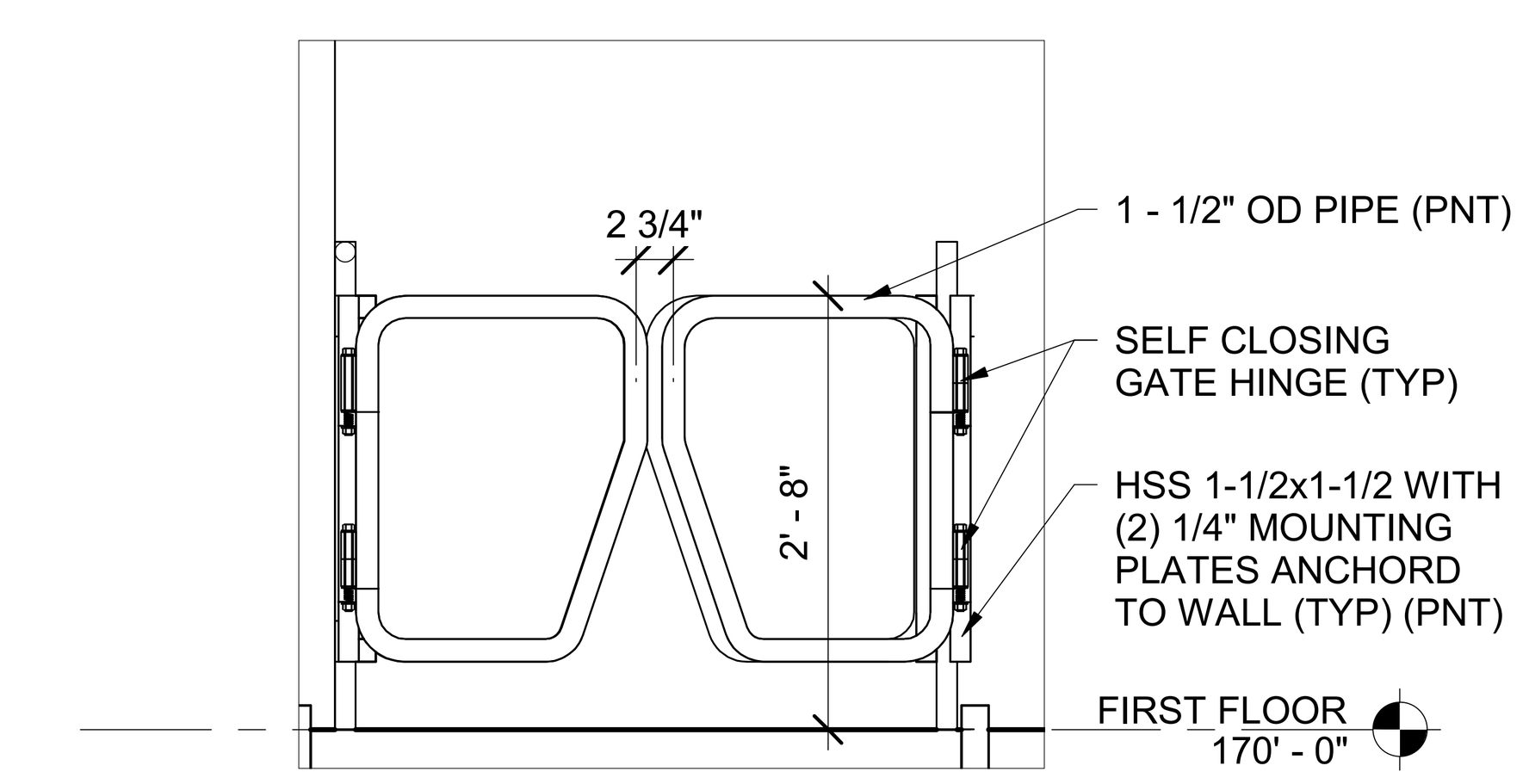
5 **STAIR S4 SECOND FLOOR PLAN**
AE102 AE441 SCALE: 1/4" = 1'-0"



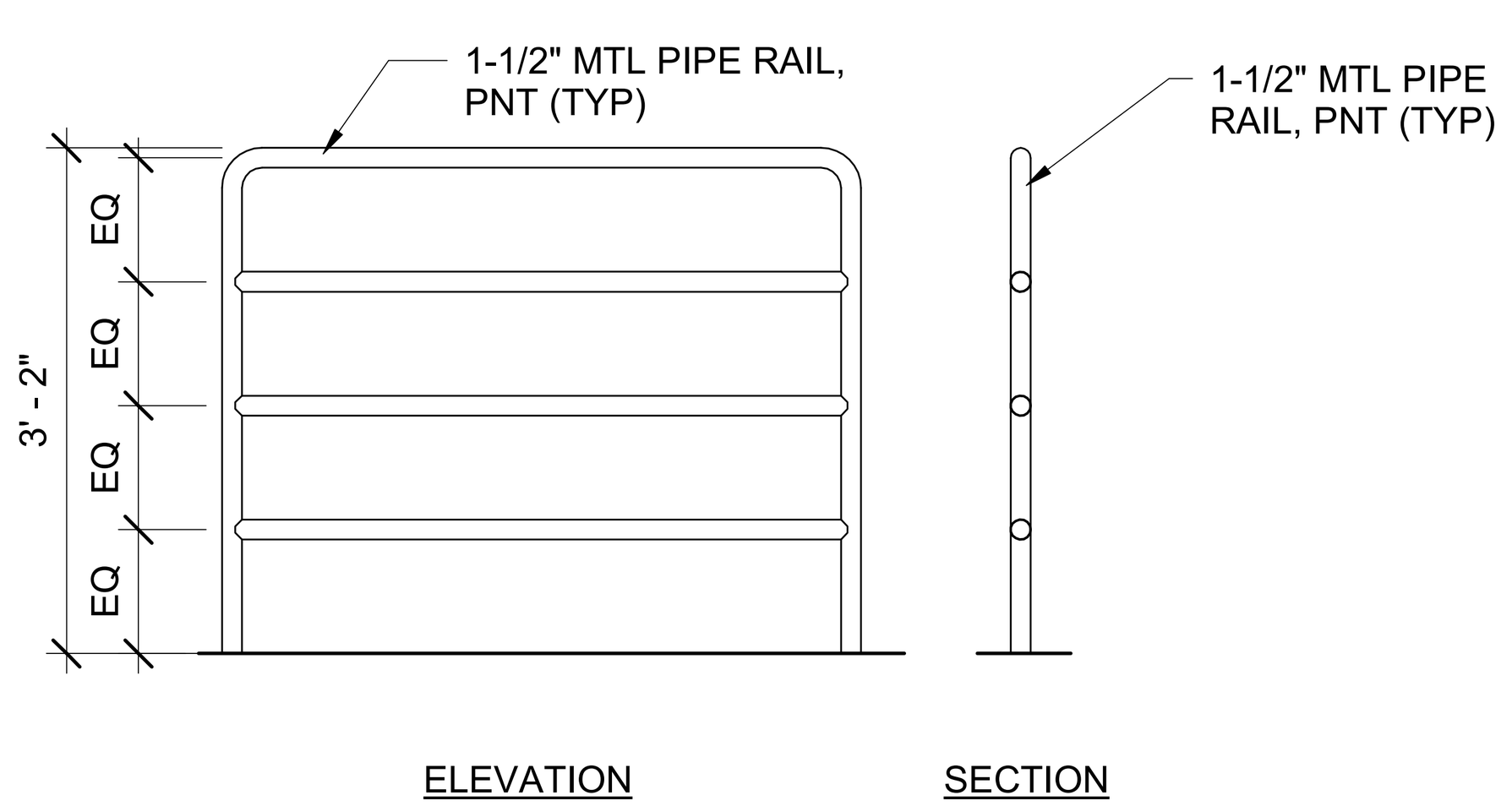
7 **STAIR S3 SECTION**
AE441 AE441 SCALE: 1/4" = 1'-0"



8 **STAIR S4 SECTION**
AE441 SCALE: 1/4" = 1'-0"



9 **SAFETY GATE AT STAIR S3**
AE441 SCALE: 3/4" = 1'-0"



6 **GUARD RAIL DETAIL (TYP)**
AE441 SCALE: 3/4" = 1'-0"

GRAPHIC SCALES

1/4"=1'-0" — 4' 2' 0 4' 8'

3/4"=1'-0" — 1' 6" 0 1' 2' 3'

CHECK GRAPHIC SCALES BEFORE USING

NO.	DATE	DESCRIPTION	BY
		REVISIONS	

LICENSED ARCHITECT TYLER B. BARTER No. 2952 STATE OF MAINE 1-29-25

DRAWN BY: MJD
CHECK BY: CET
NO.
DATE 01/29/2025

DEPARTMENT OF INLAND FISHERIES & WILDLIFE

TITLE NEW OFFICE HEADQUARTERS

LOCATION AUGUSTA, ME

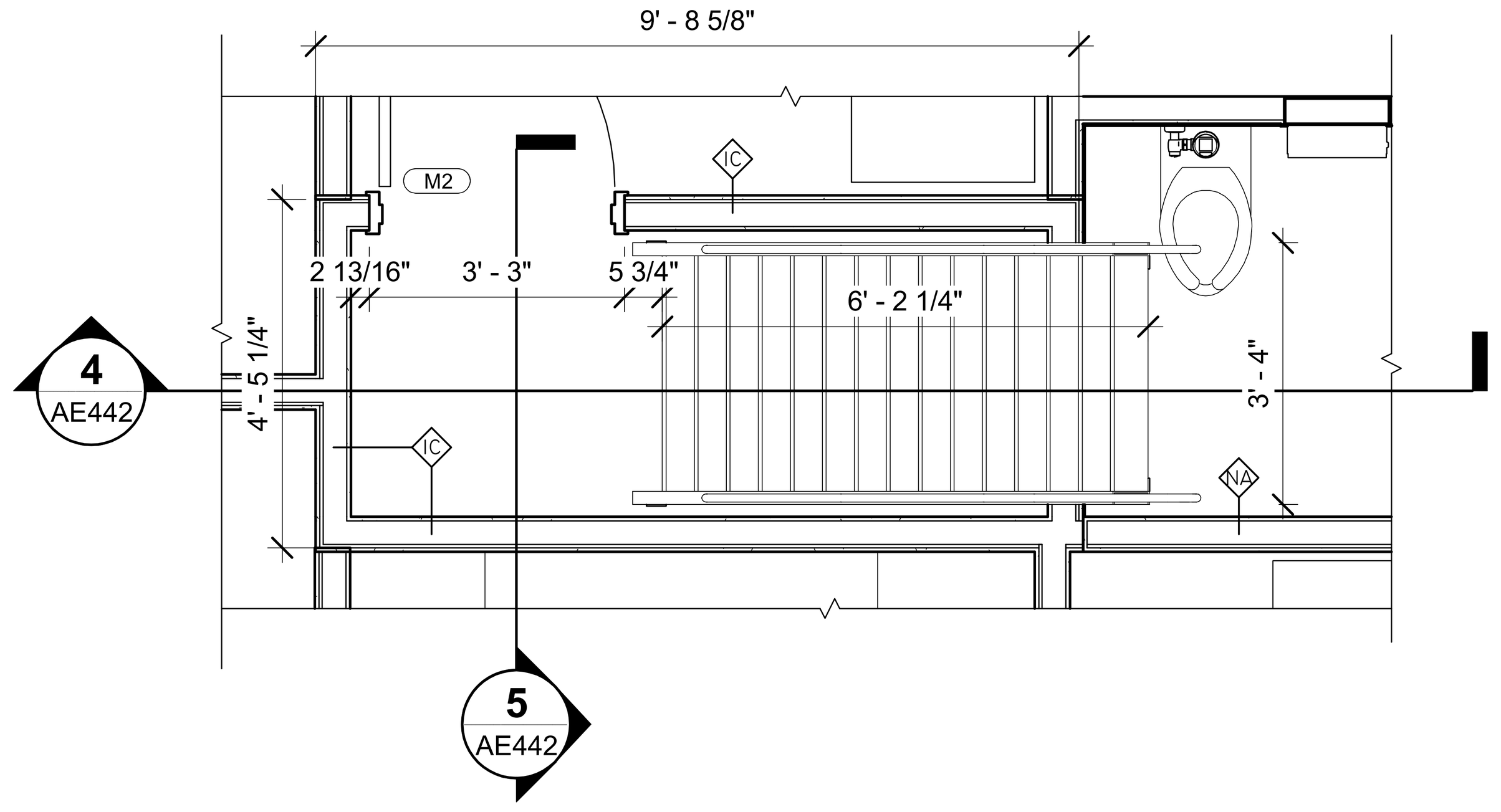
TITLE THIS DWG. ENLARGED PLAN AND SECTION STAIR S3-S4

OAK POINT ASSOCIATES
ARCHITECTURE ■ ENGINEERING ■ PLANNING
231 Main Street, Biddeford, Maine 04005 207.283.0193

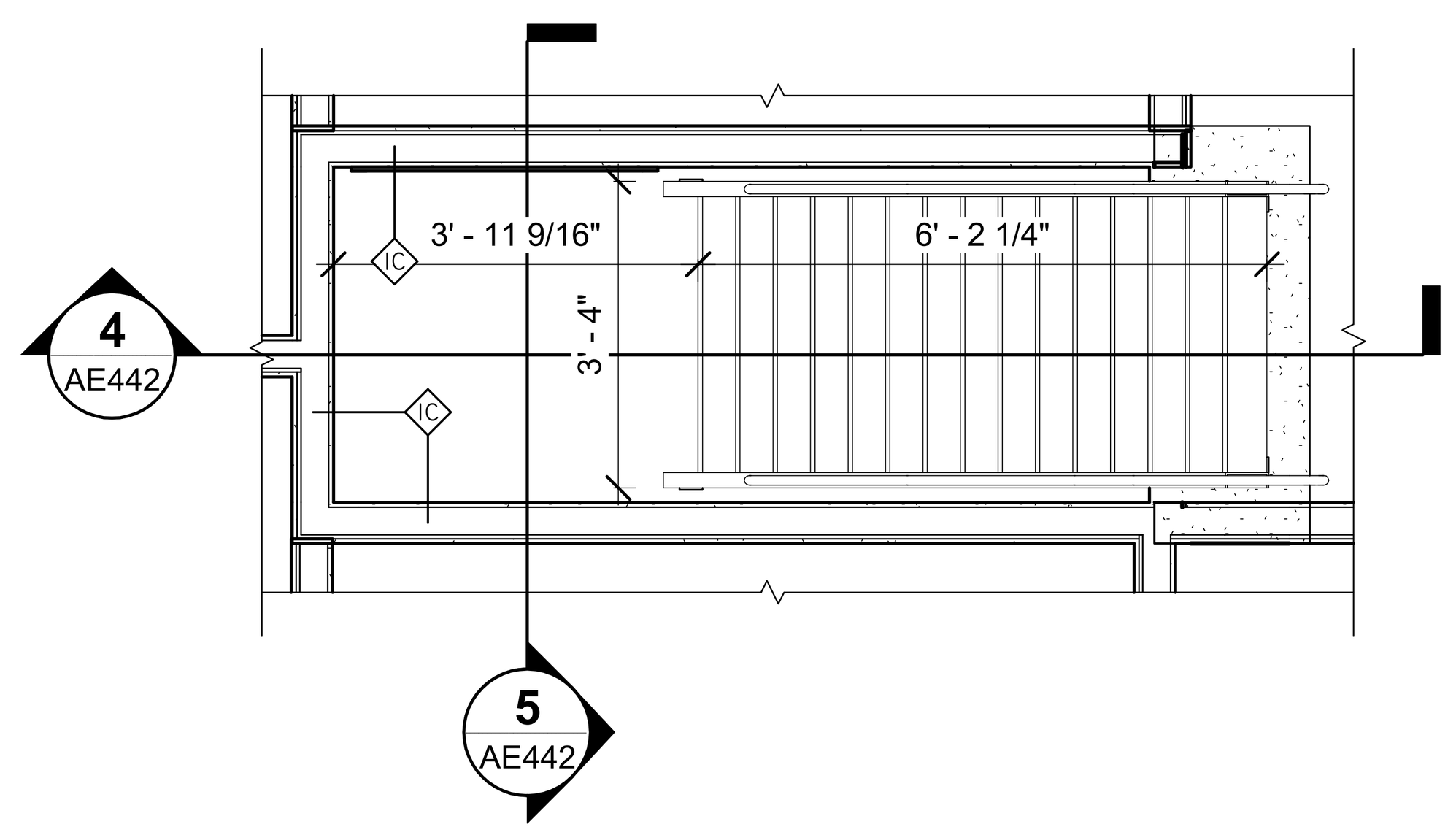
DRAWING NO. AE441

SHEET NO. 126 OF 239

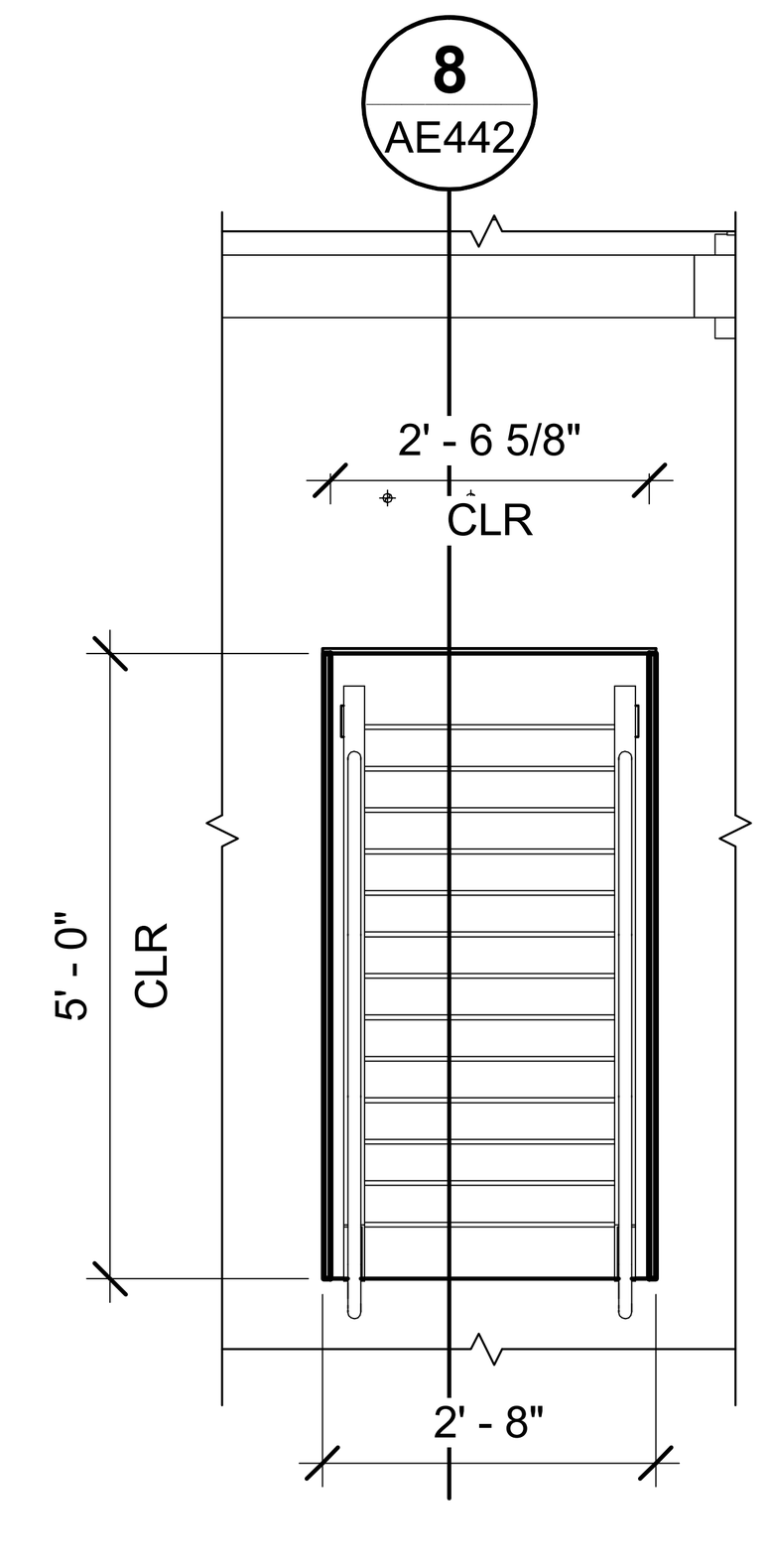
1/29/2025 11:50:37 AM
C:\Users\Chantel\Documents\22205.04-IF&W-ARCH_v22_chantel.tardif.rvt



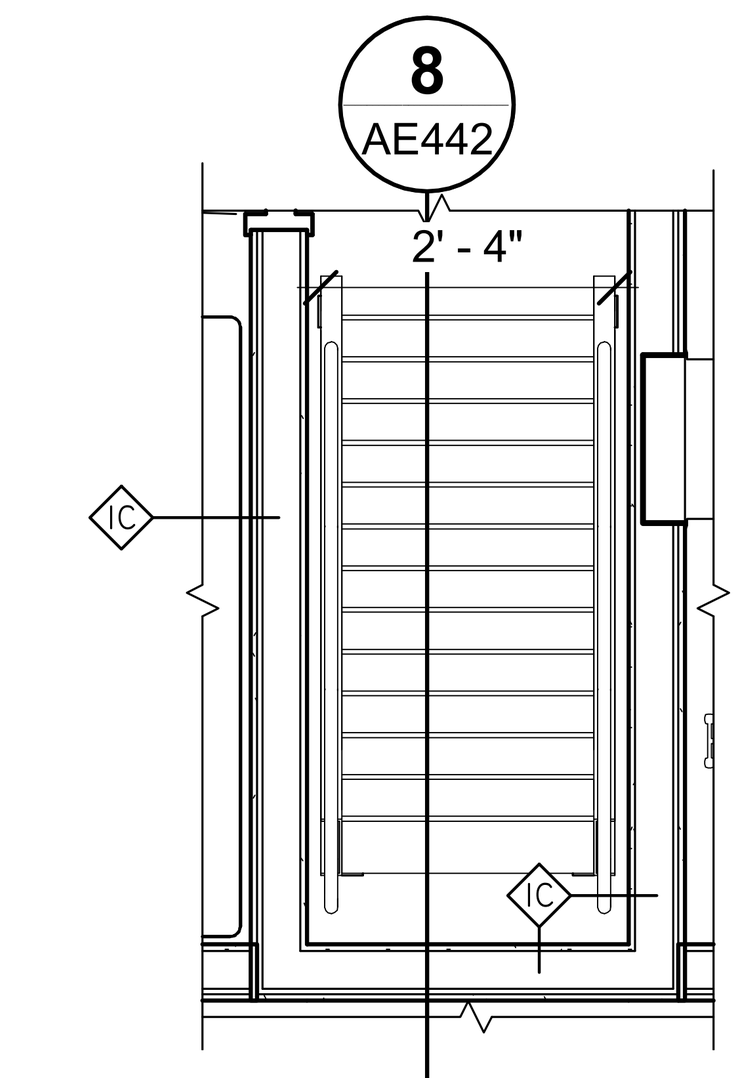
SHIP'S LADDER S5 SECOND FLOOR PLAN
1 — AE442 — AE102
SCALE: 1/2" = 1'-0"



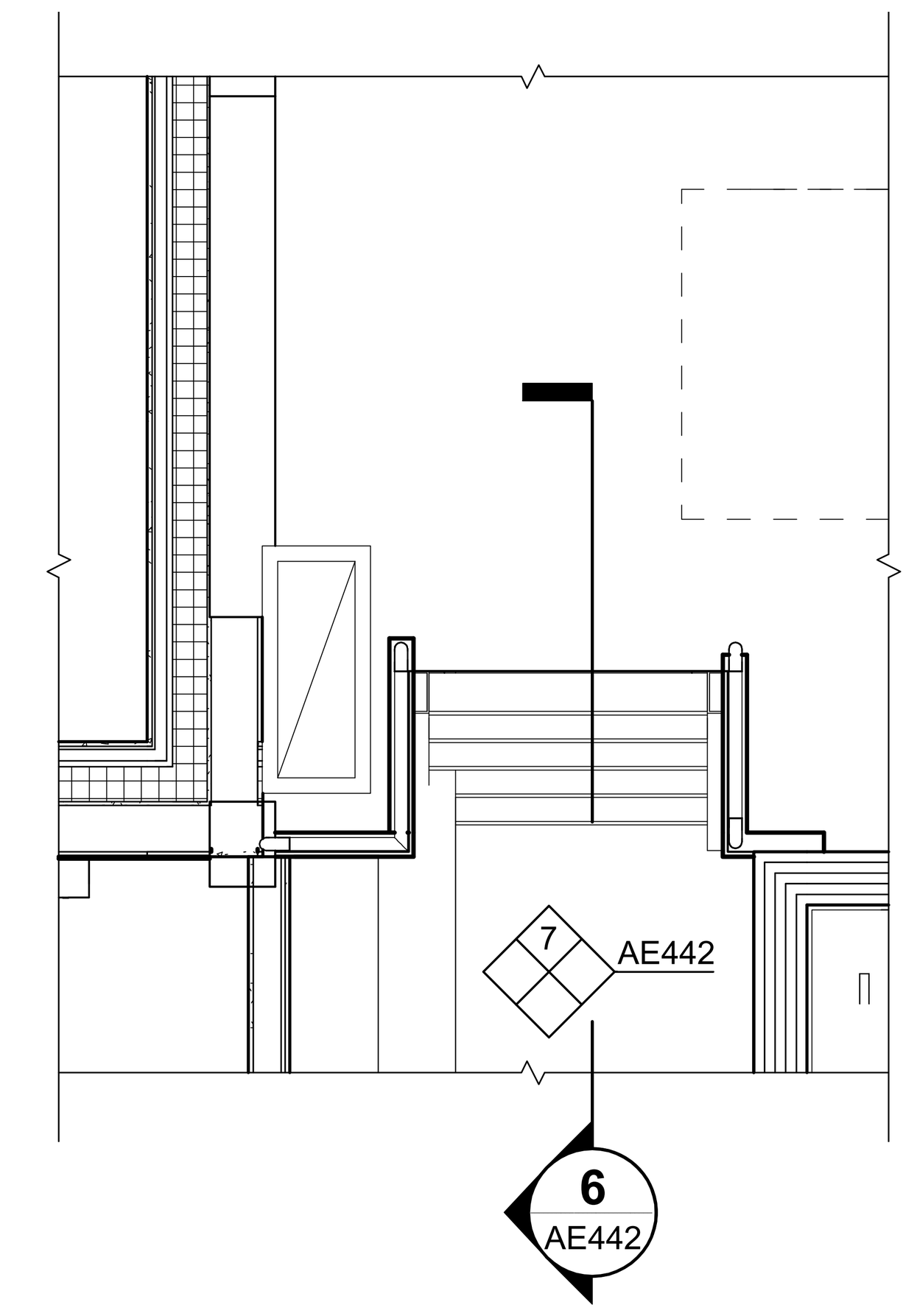
SHIP'S LADDER S5 THIRD FLOOR PLAN
2 — AE442 — AE103
SCALE: 1/2" = 1'-0"



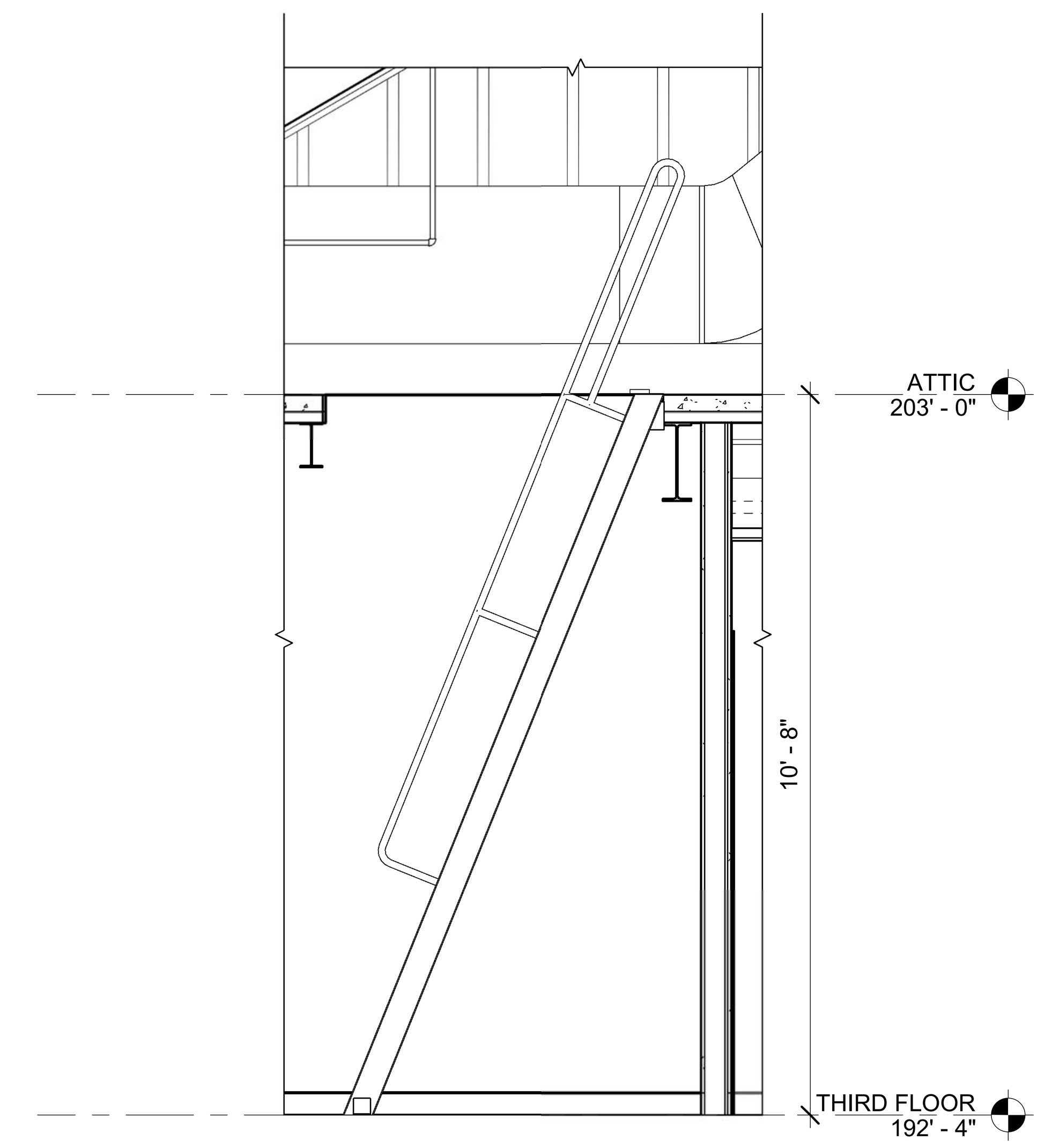
SHIPS LADDER S7 ATTIC PLAN
10 — AE442 — AE104
SCALE: 1/2" = 1'-0"



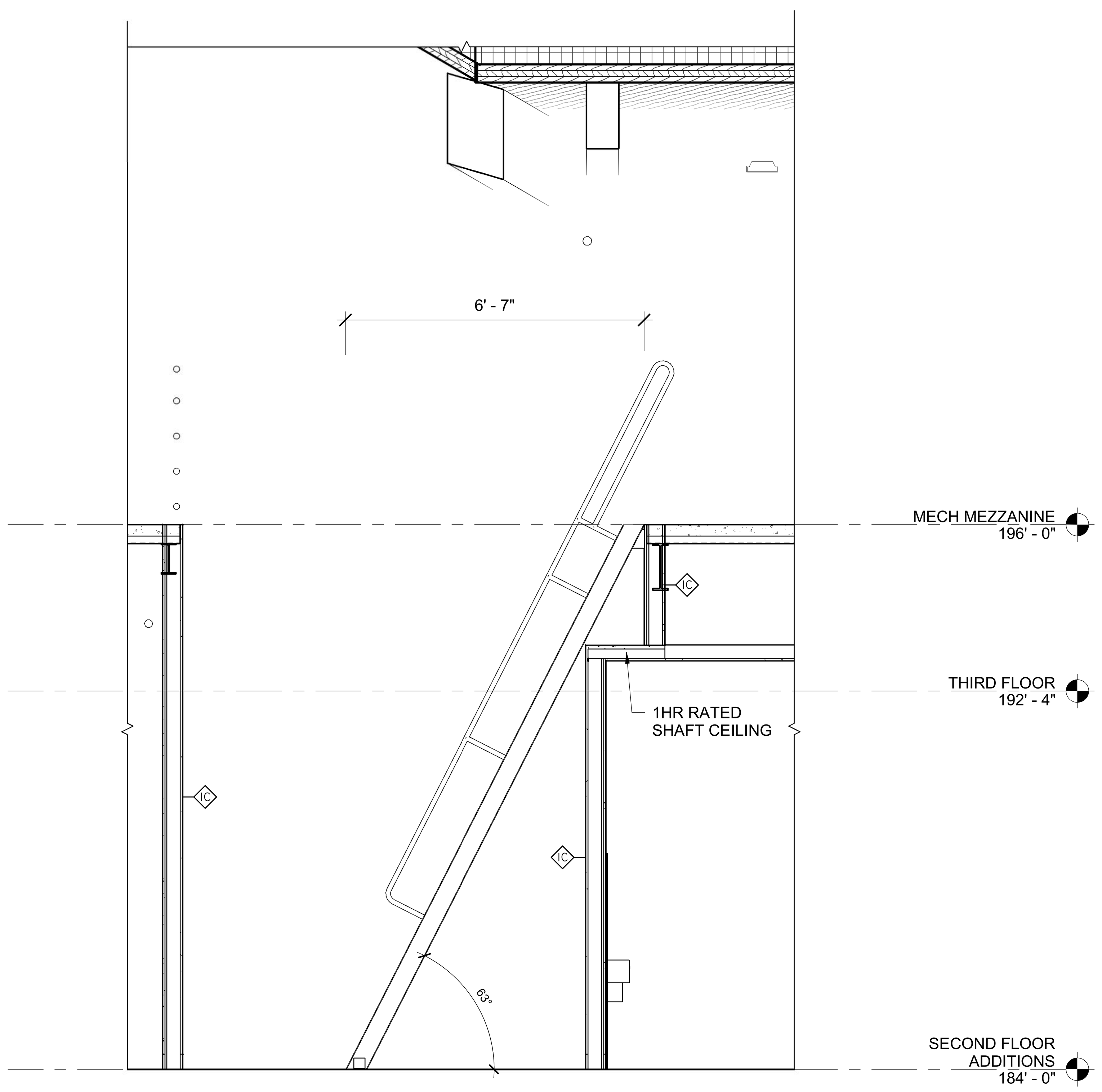
SHIPS LADDER S7 THIRD FLOOR PLAN
9 — AE442 — AE103
SCALE: 1/2" = 1'-0"



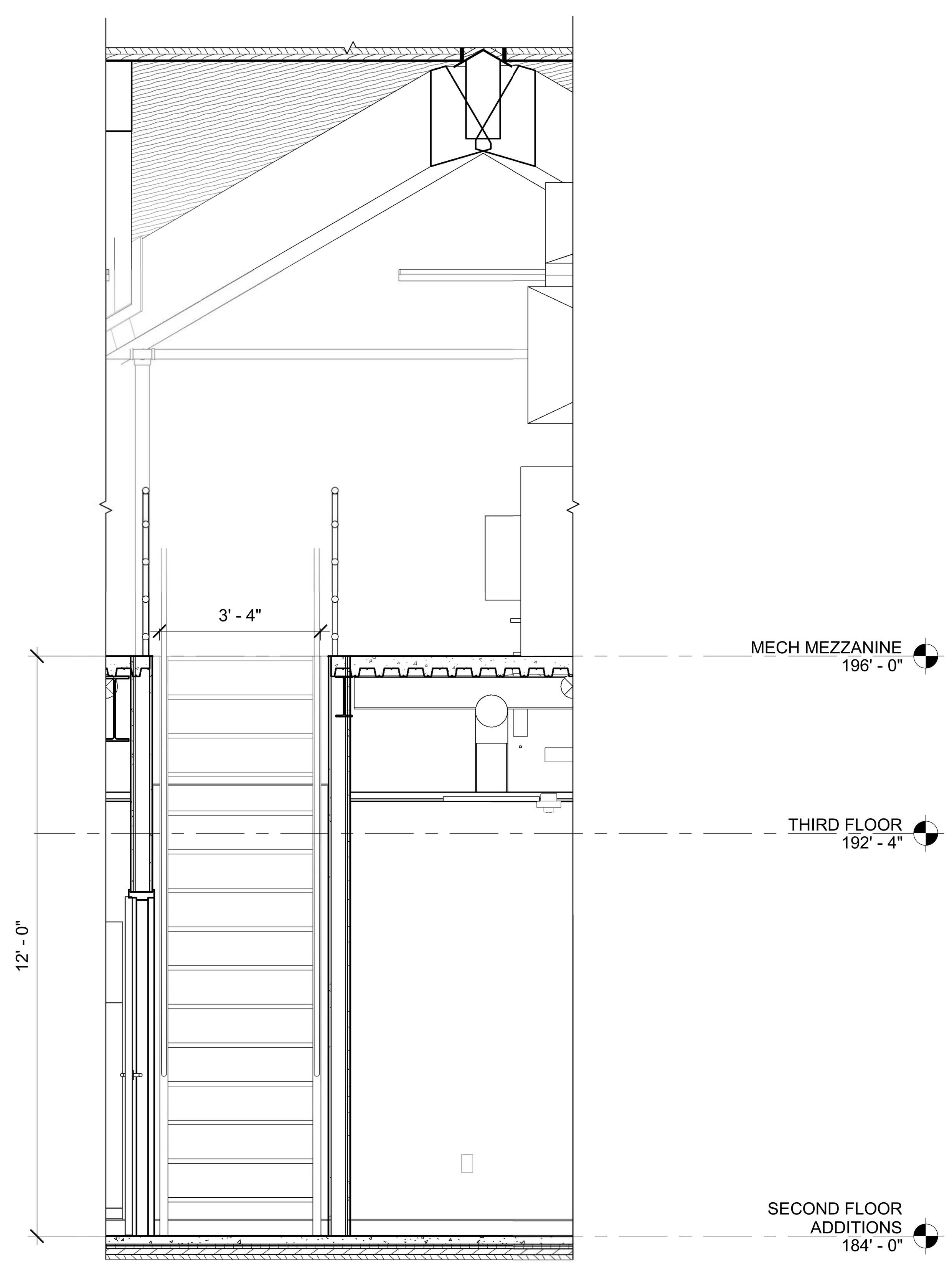
SHIP'S LADDER S6 THIRD FLOOR PLAN
3 — AE442 — AE103
SCALE: 1/2" = 1'-0"



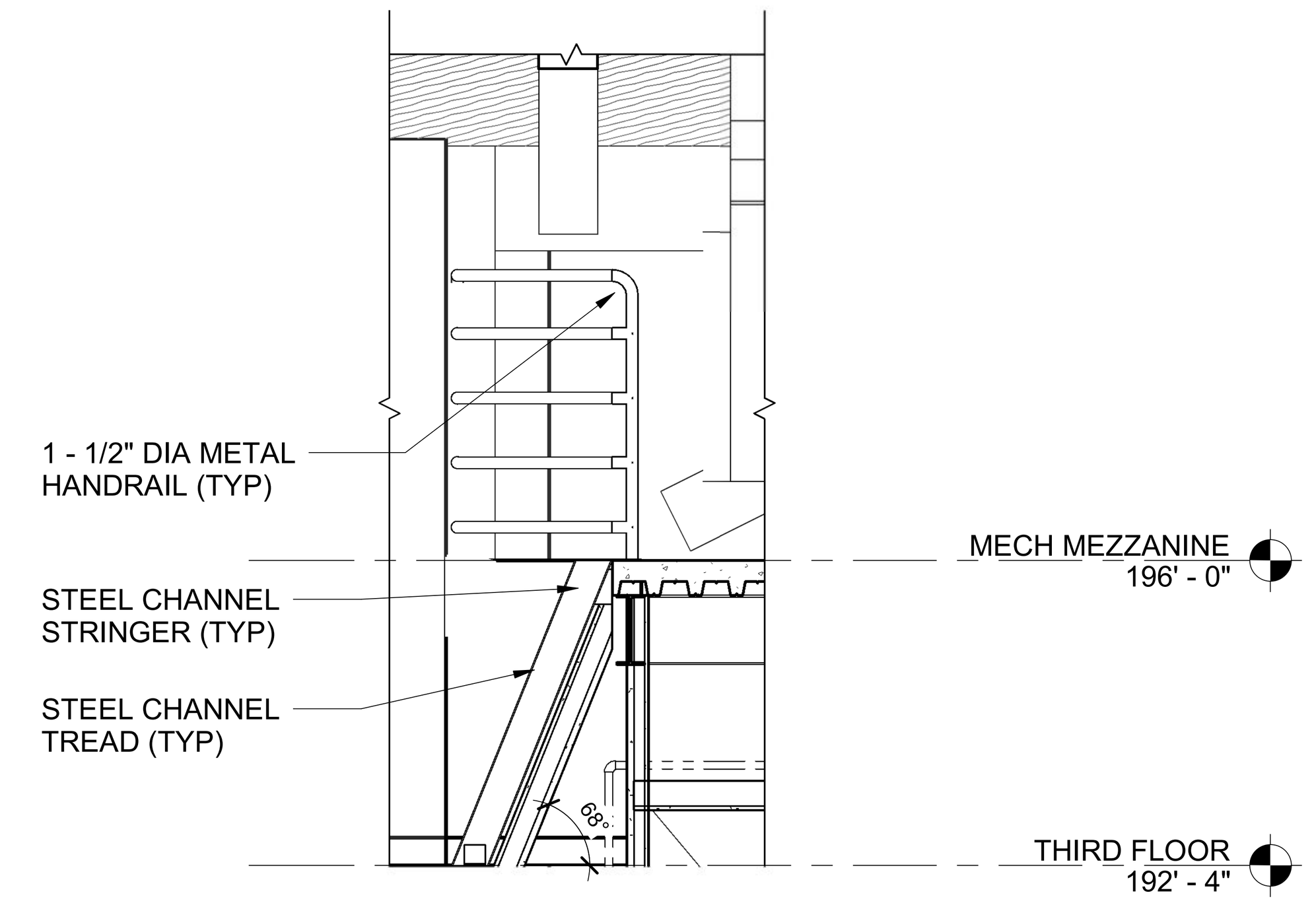
SHIPS LADDER S7 SECTION
8 — AE442 — AE442
SCALE: 1/2" = 1'-0"



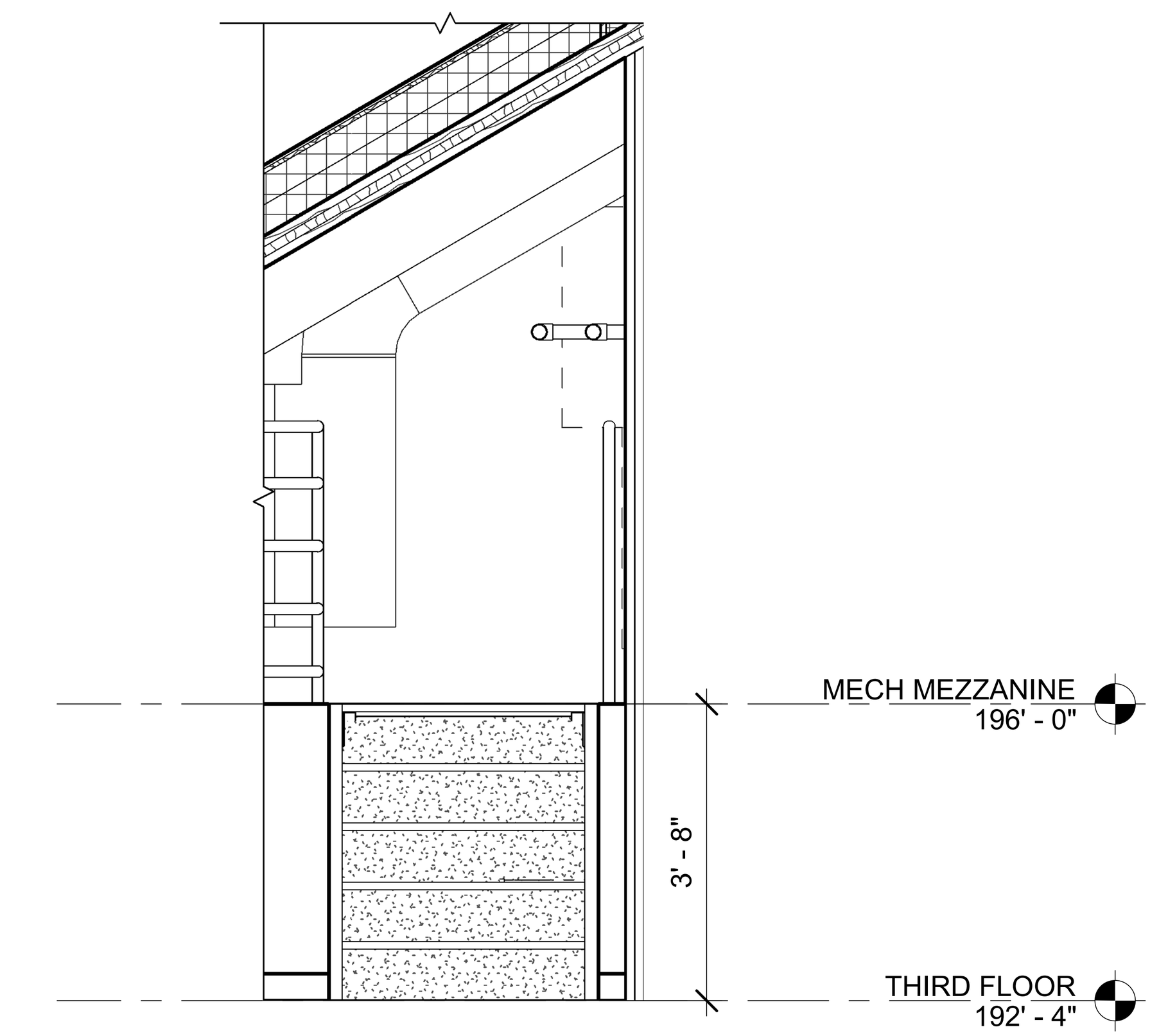
SHIP'S LADDER S5 SECTION
4 — AE442 — AE442
SCALE: 1/2" = 1'-0"



SHIP'S LADDER S5 ELEVATION
5 — AE442 — AE442
SCALE: 1/2" = 1'-0"



SHIP'S LADDER S6 SECTION
6 — AE442 — AE442
SCALE: 1/2" = 1'-0"



SHIP'S LADDER S6 ELEVATION
7 — AE442 — AE442
SCALE: 1/2" = 1'-0"

GRAPHIC SCALE
2' 1' 0 2' 4'
1/2"=1'-0"
CHECK GRAPHIC SCALE BEFORE USING

NO.	DATE	DESCRIPTION	BY
		REVISIONS	

LICENSED ARCHITECT TYLER B. BARTER No. 2952 STATE OF MAINE 1-29-25

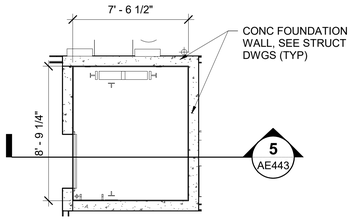
DRAWN BY: MJD
CHECK BY: CET
NO.
DATE 01/29/2025

DEPARTMENT OF INLAND FISHERIES & WILDLIFE
TITLE: NEW OFFICE HEADQUARTERS
LOCATION: AUGUSTA, ME
TITLE THIS DWG.: ENLARGED SHIP LADDER PLANS AND SECTIONS

OAK POINT ASSOCIATES
ARCHITECTURE ■ ENGINEERING ■ PLANNING
231 Main Street, Biddeford, Maine 04005 207.283.0193

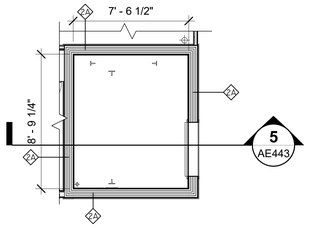
DRAWING NO. AE442
SHEET NO. 127 OF 239

1/29/2025 11:50:46 AM
C:\Users\Chantel\Documents\22205.04-IF&W-ARCH_v22_chantel.tardif.rvt



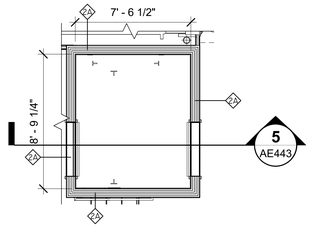
1 ELEVATOR E1 BASEMENT FLOOR PLAN

AE104 AE443 SCALE: 1/4" = 1'-0"



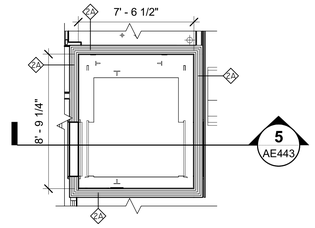
2 ELEVATOR E1 FIRST FLOOR PLAN

AE101 AE443 SCALE: 1/4" = 1'-0"



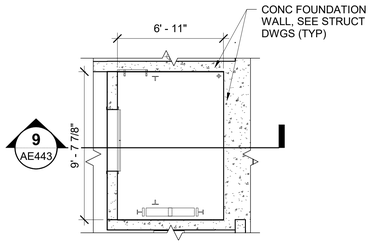
3 ELEVATOR E1 SECOND FLOOR PLAN

AE102 AE443 SCALE: 1/4" = 1'-0"



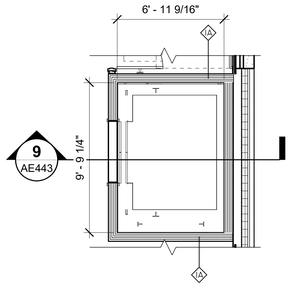
4 ELEVATOR E1 THIRD FLOOR PLAN

AE103 AE443 SCALE: 1/4" = 1'-0"



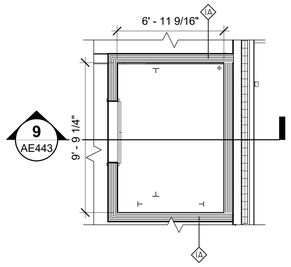
6 ELEVATOR E2 BASEMENT FLOOR PLAN

AE104 AE443 SCALE: 1/4" = 1'-0"



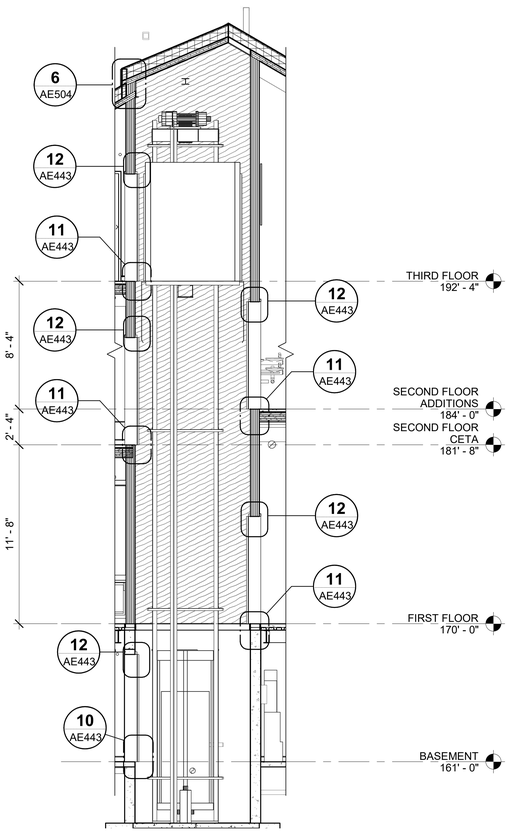
8 ELEVATOR E2 SECOND FLOOR PLAN

AE102 AE443 SCALE: 1/4" = 1'-0"



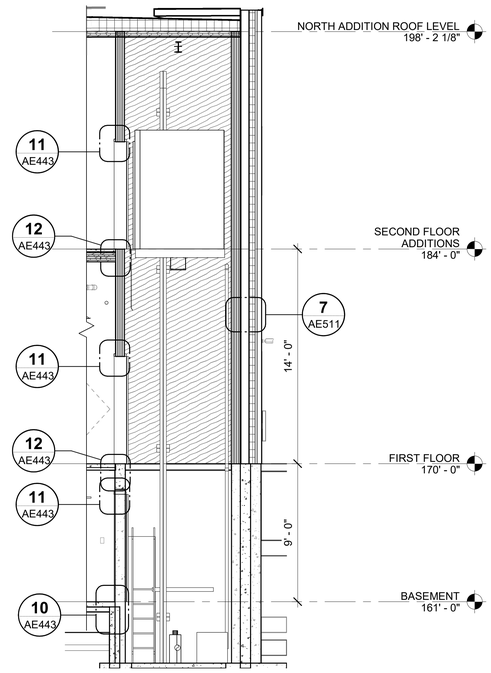
7 ELEVATOR E2 FIRST FLOOR PLAN

AE101 AE443 SCALE: 1/4" = 1'-0"



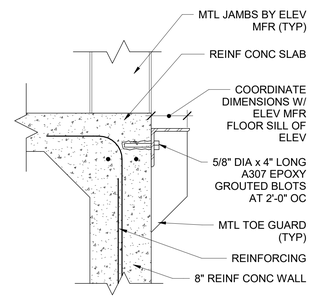
5 ELEVATOR SHAFT E1 SECTION

AE443 AE443 SCALE: 1/4" = 1'-0"



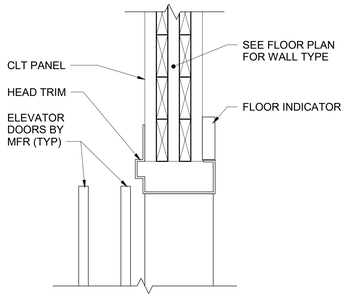
9 ELEVATOR SHAFT E2 SECTION

AE443 AE443 SCALE: 1/4" = 1'-0"



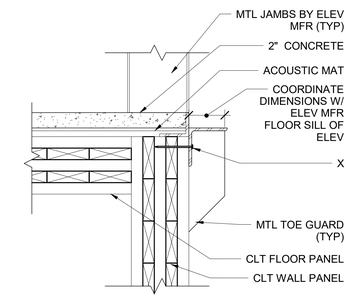
10 ELEVATOR SILL DETAIL

AE443 AE443 SCALE: 1 1/2" = 1'-0"



11 LINTEL DETAIL

AE443 AE443 SCALE: 1 1/2" = 1'-0"



NOTE:
COORDINATE METAL TOE GUARD DETAIL WITH STRUCTURAL DETAIL X/SFXXX

12 METAL TOE GUARD DETAIL

AE443 AE443 SCALE: 1 1/2" = 1'-0"

GRAPHIC SCALE

1/4"=1'-0" (4' 2' 0 4' 8')

1-1/2"=1'-0" (1' 8" 4" 0 1')

CHECK GRAPHIC SCALE BEFORE USING

NO.	DATE	DESCRIPTION	BY
		REVISIONS	

DRAWN BY: MJD
CHECK BY: CET
DATE 01/29/2025

LICENSED ARCHITECT TYLER B. FISHER 1-23-2025 STATE OF MAINE

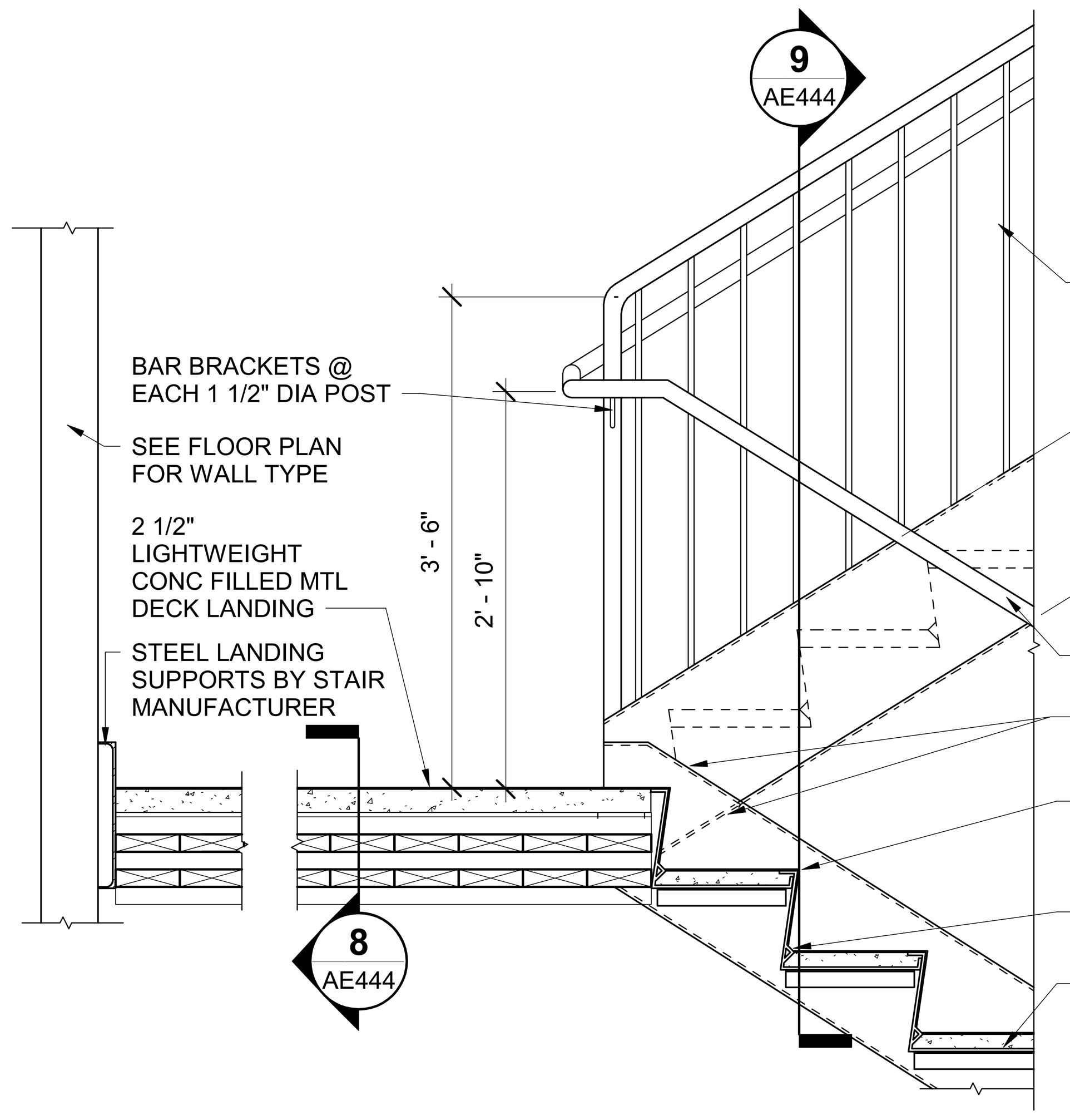
DEPARTMENT OF INLAND FISHERIES & WILDLIFE

TITLE: NEW OFFICE HEADQUARTERS
LOCATION: AUGUSTA, ME
TITLE THIS DWG: ENLARGED ELEVATOR PLANS, SECTIONS, AND DETAILS

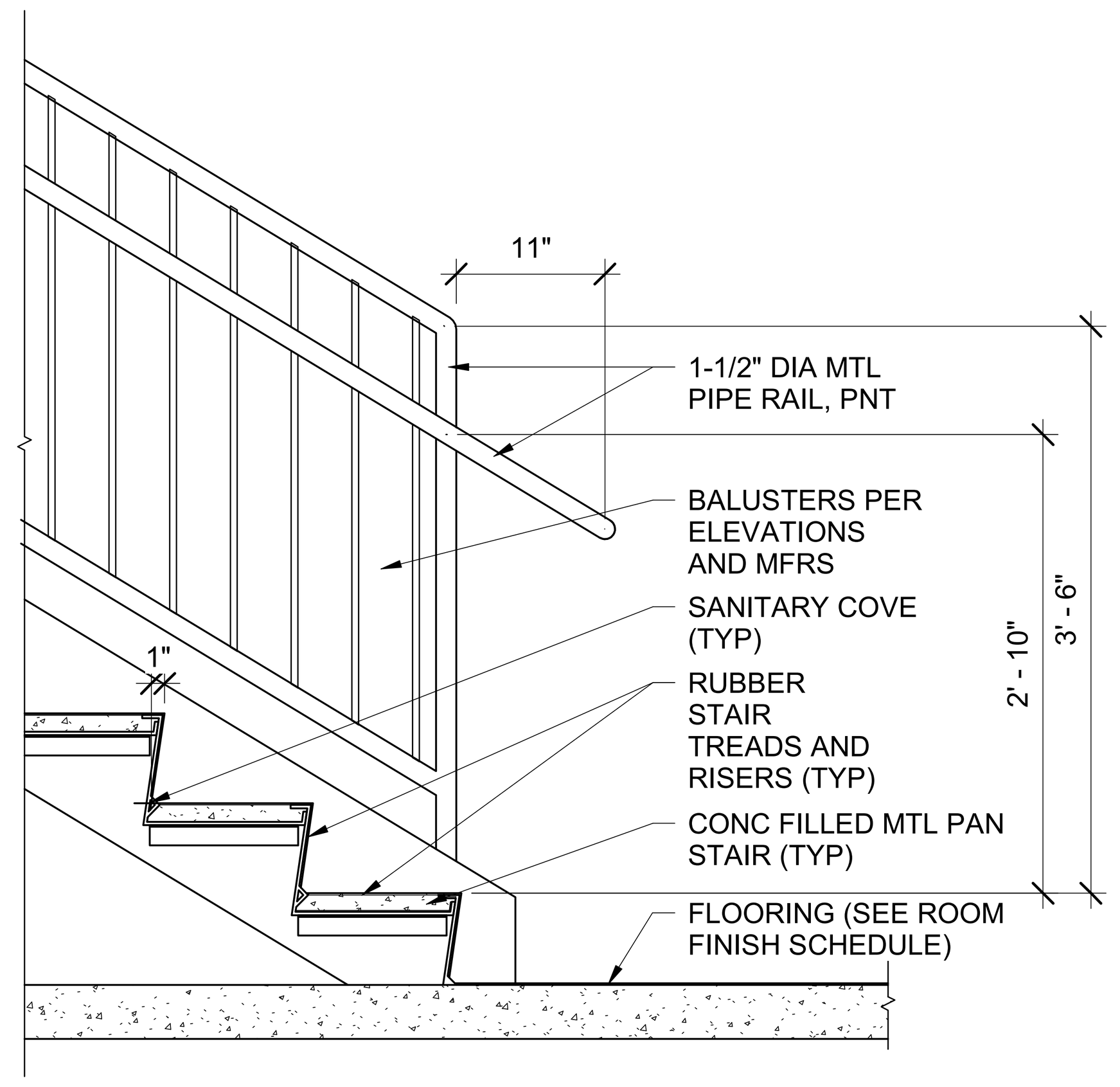
OAK POINT ASSOCIATES
231 Main Street, Biddeford, Maine 04005 207.283.0193

DRAWING NO. AE443
SHEET NO. 128 OF 239

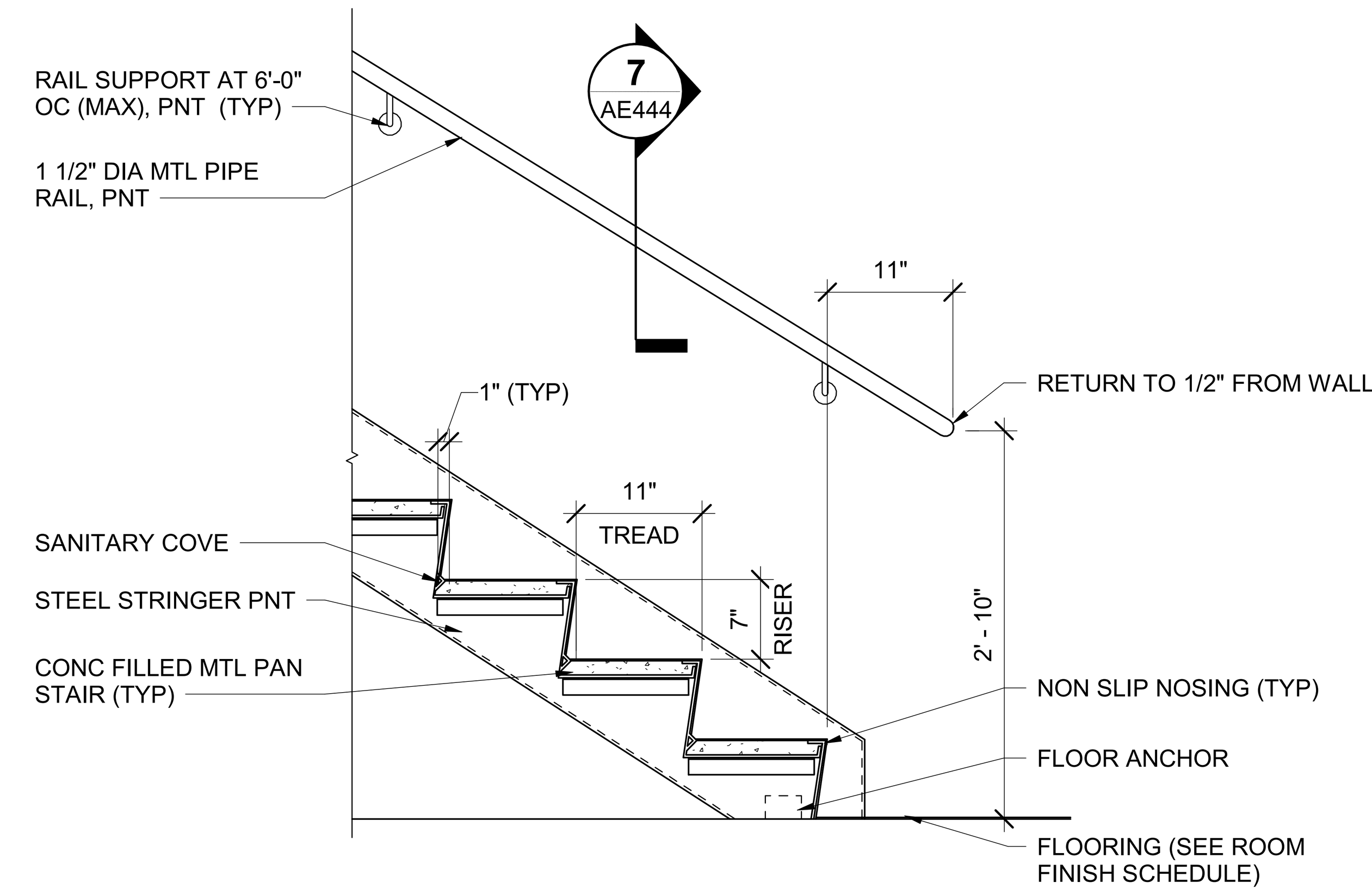
1/29/2025 11:50:54 AM
C:\Users\ChantelDocuments\22205.04-IF&W-ARCH_v22_chantel.tardif.rvt



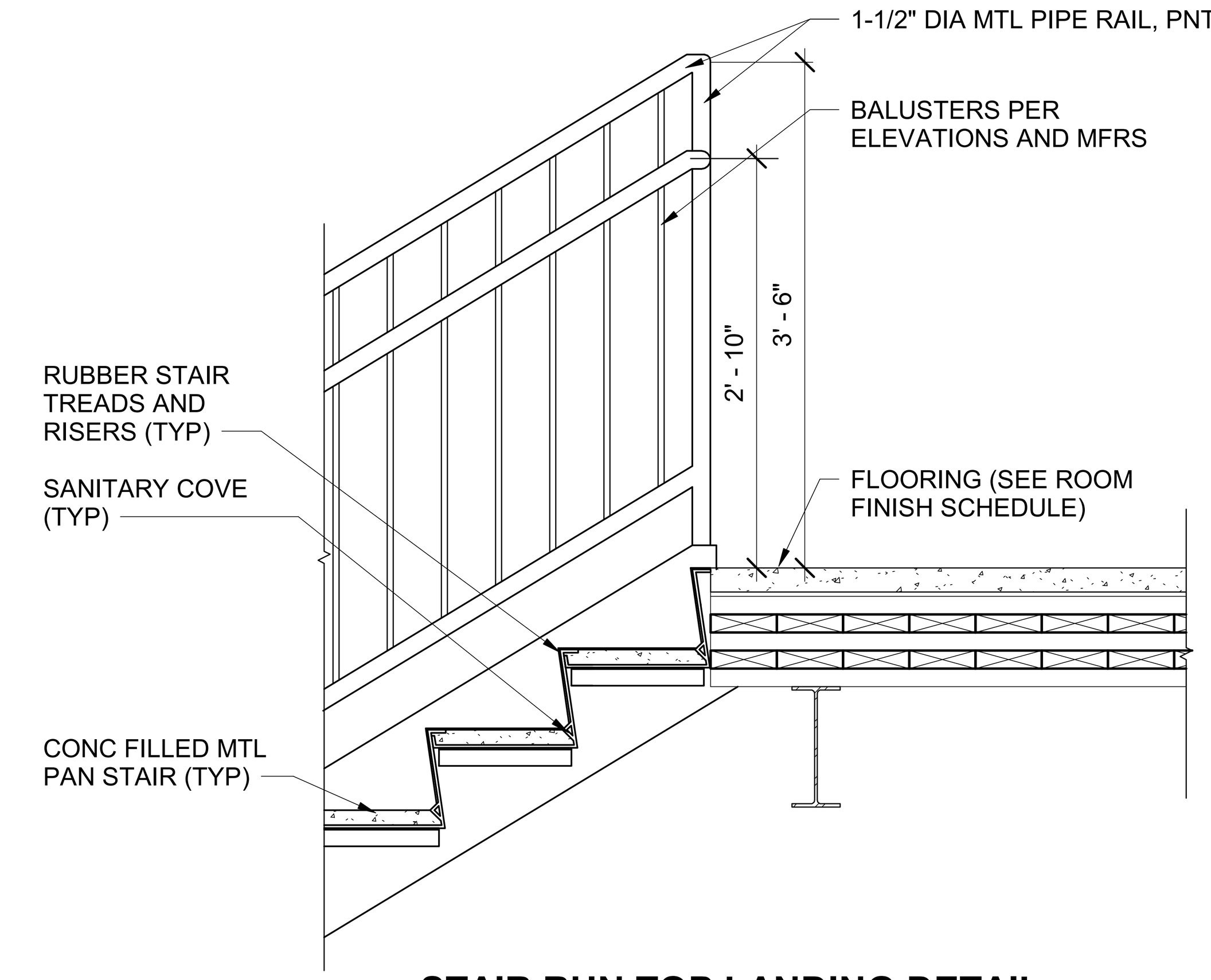
1 STAIR LANDING DETAIL (TYP)
AE440 AE444 SCALE: 1" = 1'-0"



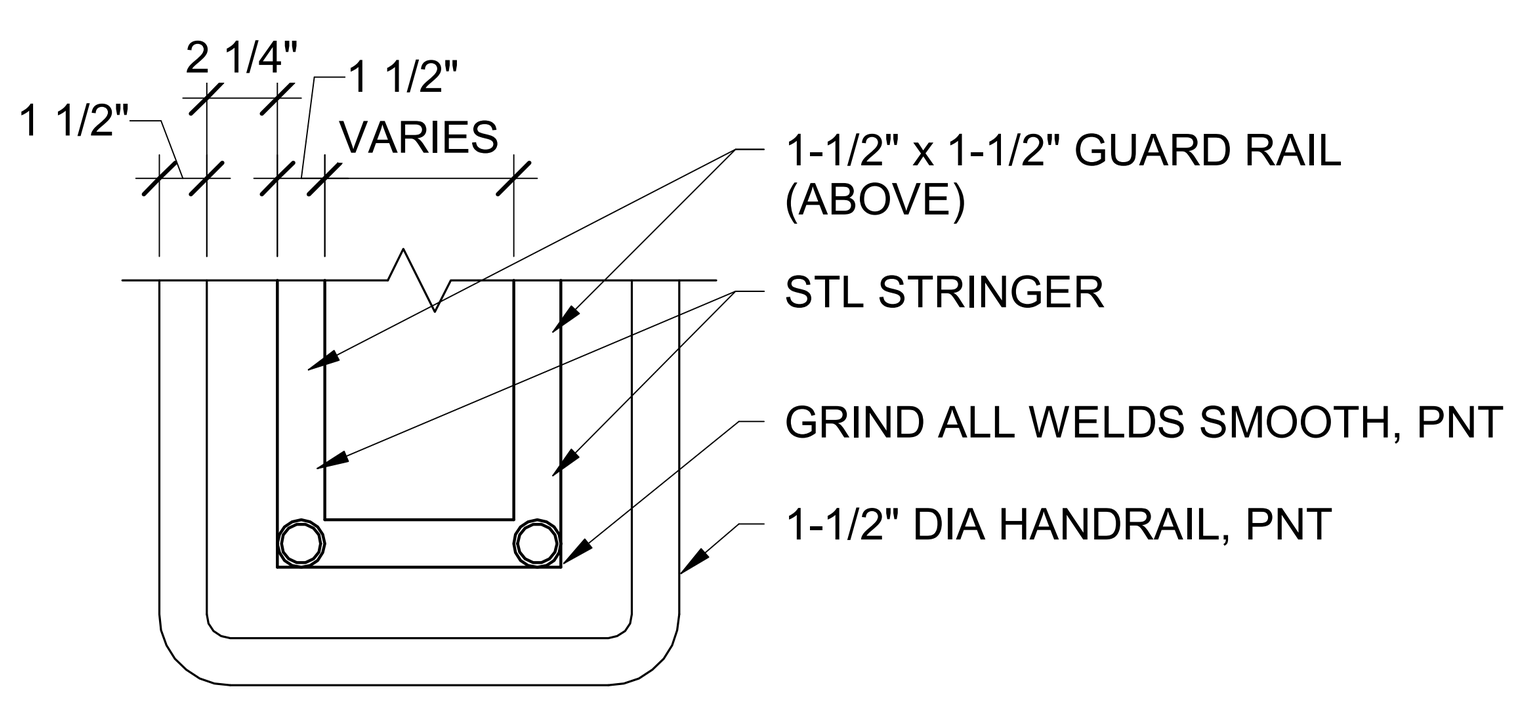
2 STAIR RUN BOTTOM LANDING (TYP)
AE440 AE444 SCALE: 1" = 1'-0"



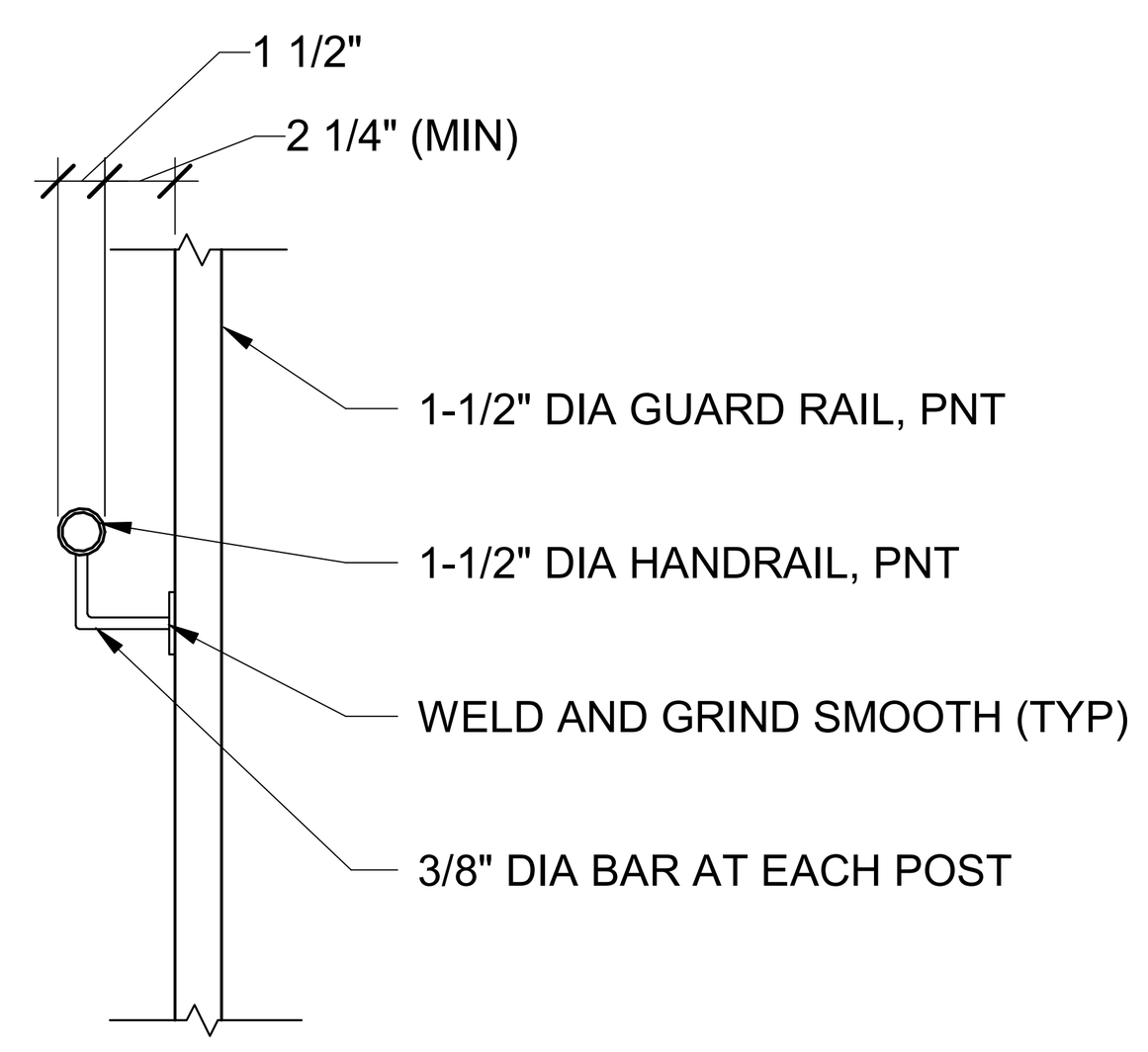
3 STAIR RUN DETAIL (TYP)
AE440 AE444 SCALE: 1" = 1'-0"



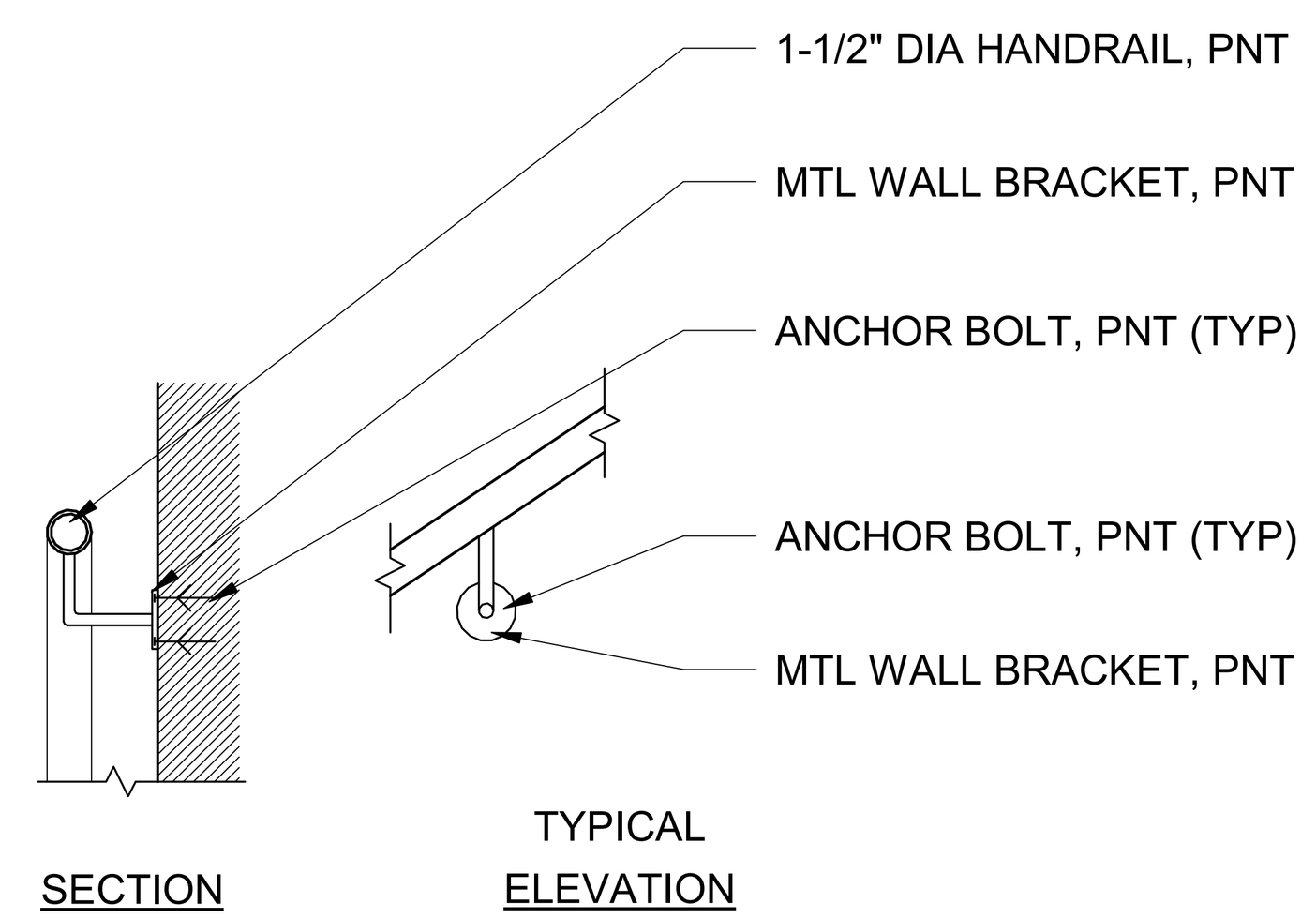
4 STAIR RUN TOP LANDING DETAIL (TYP)
AE440 AE444 SCALE: 1" = 1'-0"



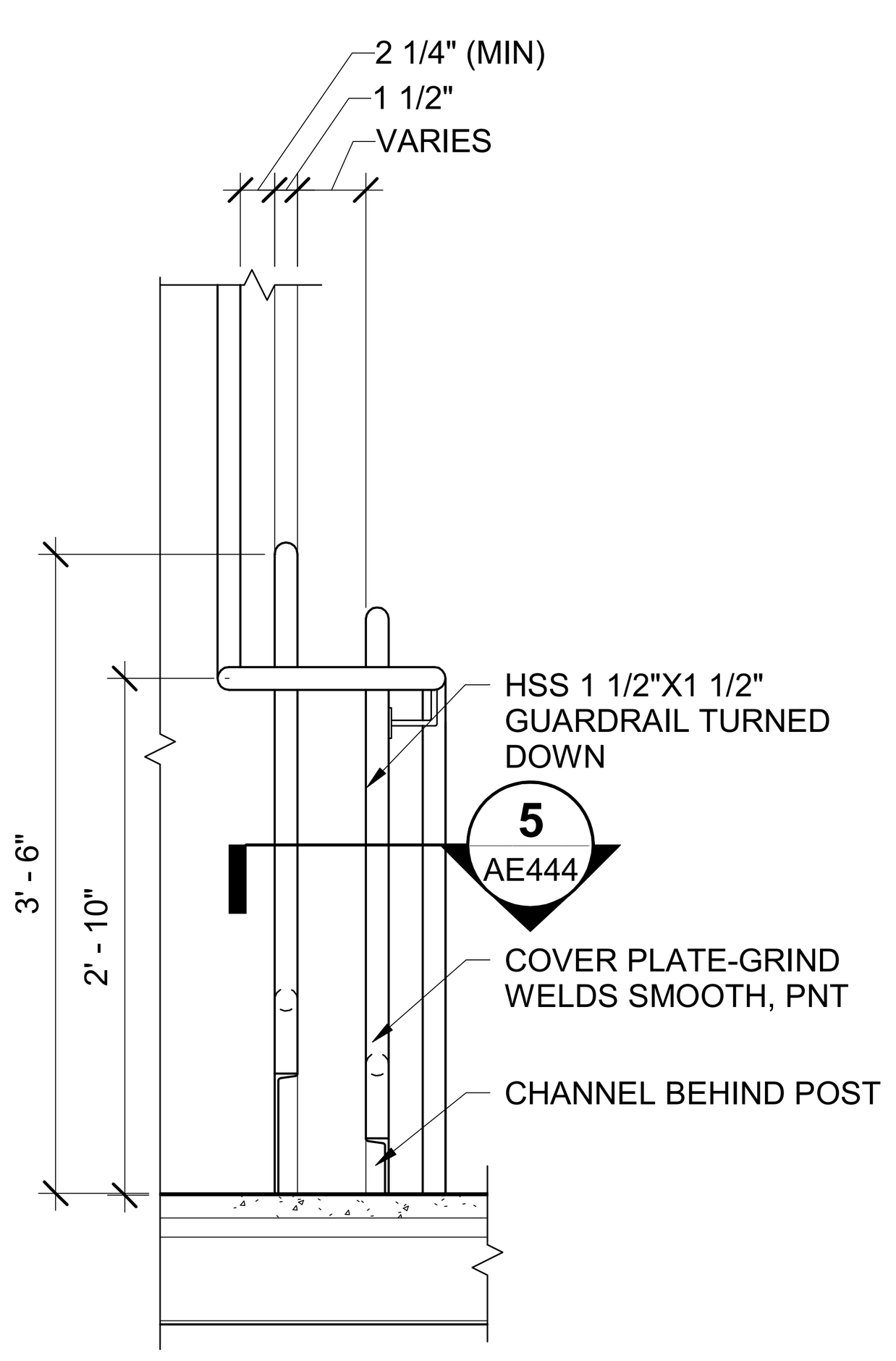
5 STAIR NEWEL POST DETAIL (TYP)
AE444 AE444 SCALE: 1 1/2" = 1'-0"



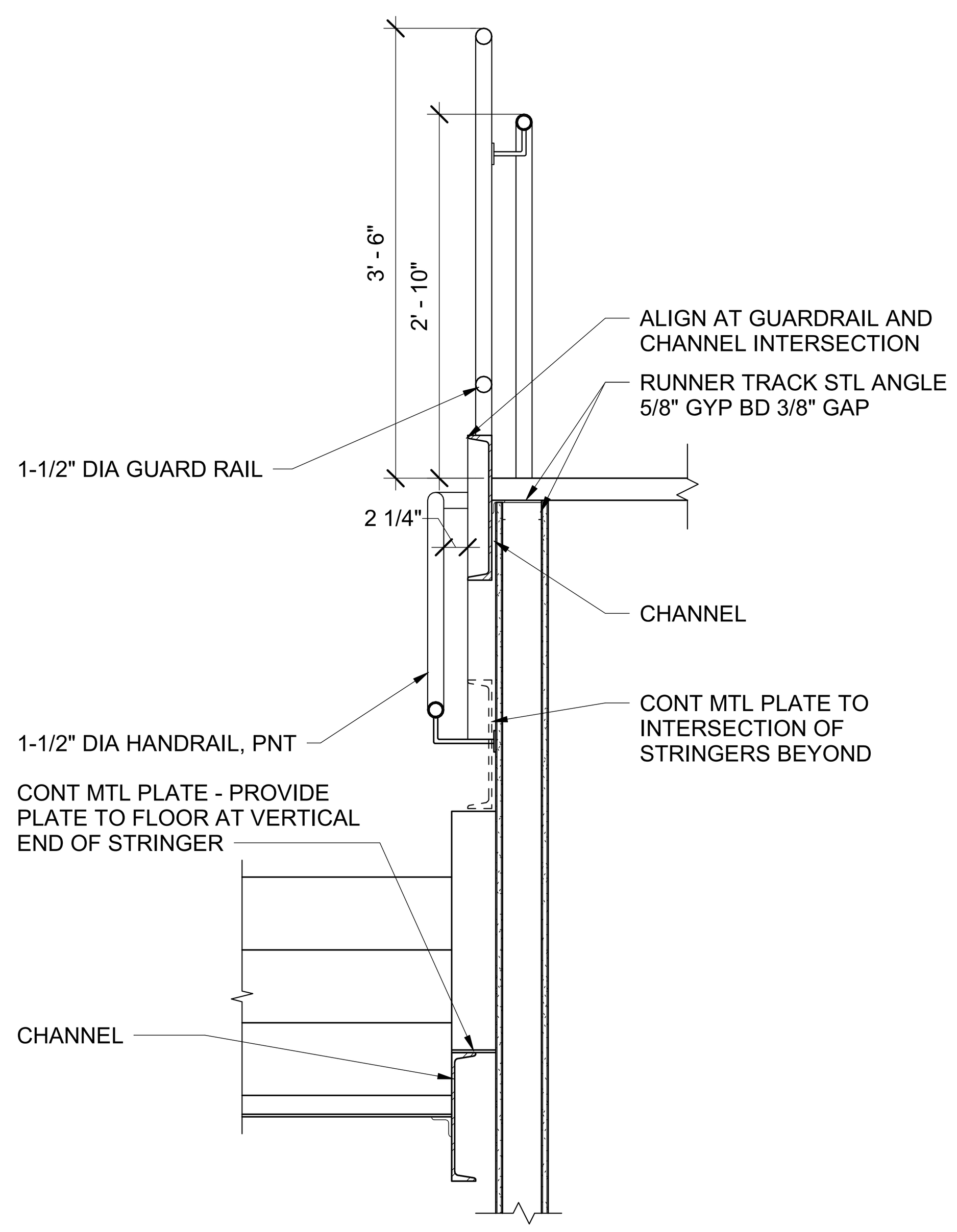
6 STAIR BRACKET DETAIL (TYP)
AE444 SCALE: 1 1/2" = 1'-0"



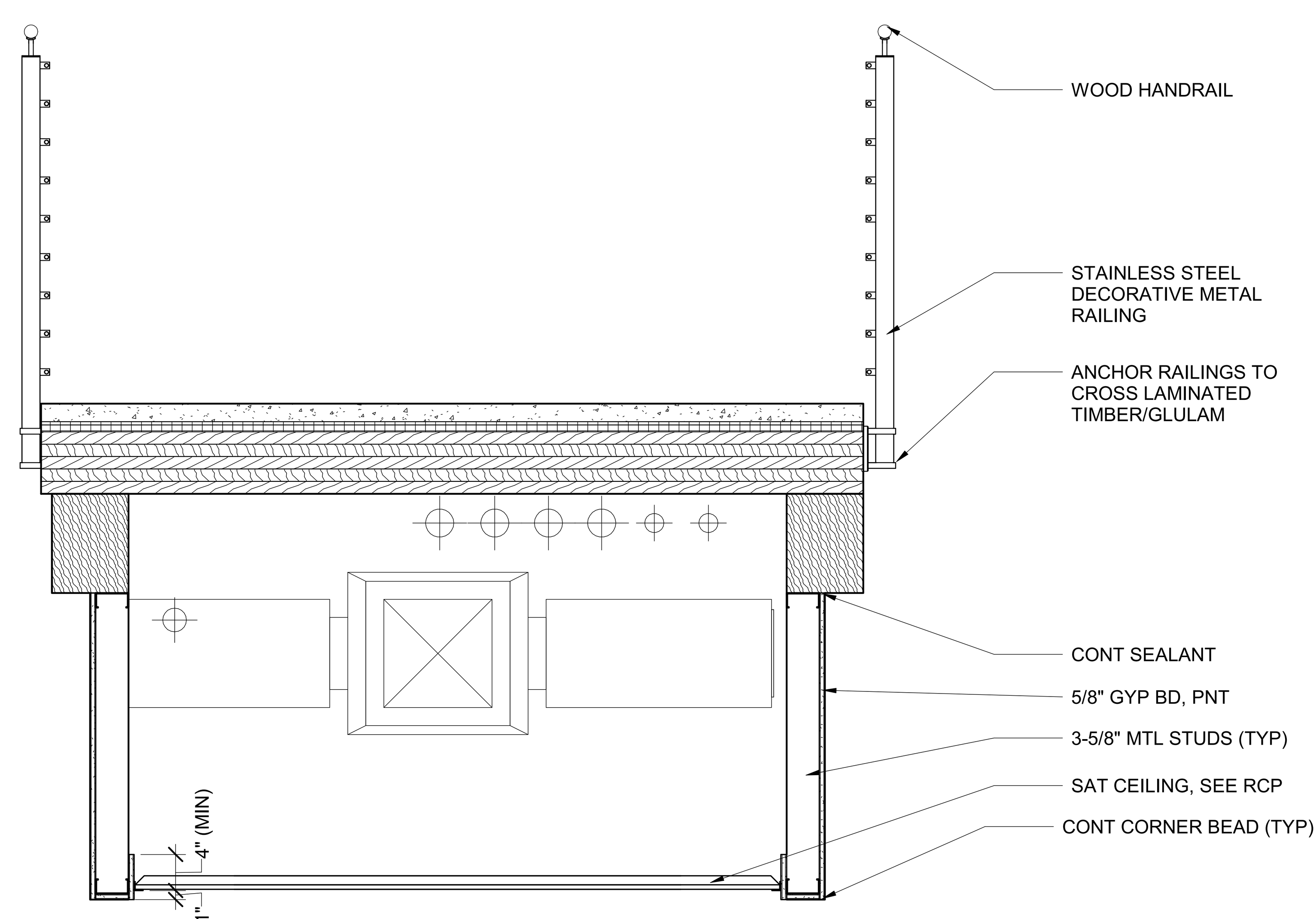
7 STAIR RAILING DETAIL (TYP)
AE444 AE444 SCALE: 1 1/2" = 1'-0"



8 STAIR RAILING ELEVATION (TYP)
AE444 AE444 SCALE: 1" = 1'-0"



9 STAIR WALL RAIL WITH COVER PLATE (TYP)
AE444 AE444 SCALE: 1" = 1'-0"



10 SECTION THROUGH RAIILING AT LOBBY 100
AE102 AE444 SCALE: 1" = 1'-0"

GRAPHIC SCALES

1"=1'-0" — 1' 6" 0 1' 2'

1-1/2"=1'-0" — 1' 8" 4" 0 1'

CHECK GRAPHIC SCALE BEFORE USING

NO.	DATE	DESCRIPTION	BY
		REVISIONS	

LICENSED ARCHITECT TYLER G. BARTER No. 2952 STATE OF MAINE 1-29-25

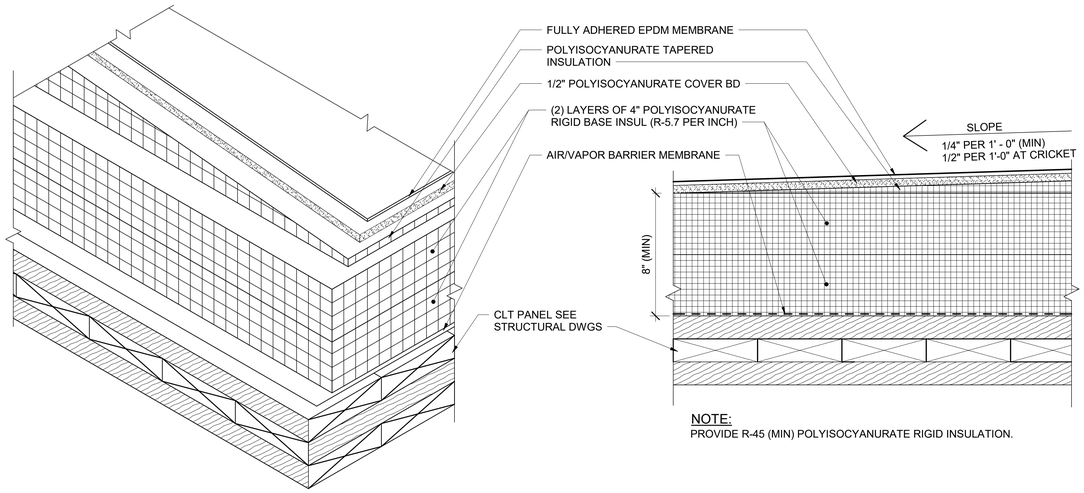
DRAWN BY: MJD
CHECK BY: CET
NO.
DATE 01/29/2025

DEPARTMENT OF INLAND FISHERIES & WILDLIFE
TITLE NEW OFFICE HEADQUARTERS
LOCATION AUGUSTA, ME
TITLE THIS DWG. STAIR AND RAILING DETAILS

OAK POINT ASSOCIATES
ARCHITECTURE ■ ENGINEERING ■ PLANNING
231 Main Street, Biddeford, Maine 04005 207.283.0193

DRAWING NO. AE444
SHEET NO. 129 OF 239

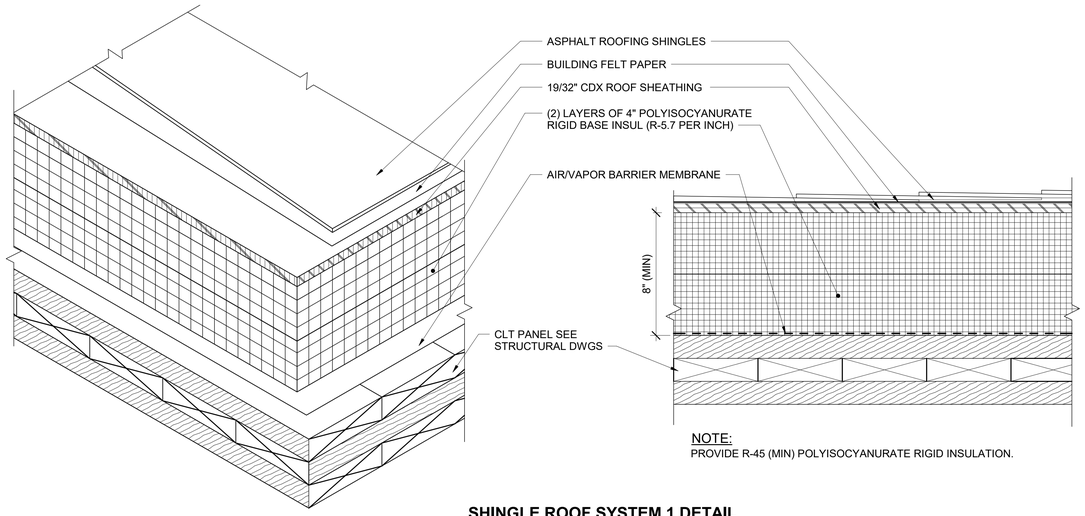
1/29/2025 11:50:57 AM
C:\Users\Chantel\Documents\22205.04-IF&W-ARCH_v22_chantel.tardif.rvt



NOTE:
PROVIDE R-45 (MIN) POLYISOCYANURATE RIGID INSULATION.

1 EPDM ROOF SYSTEM DETAIL(TYP)

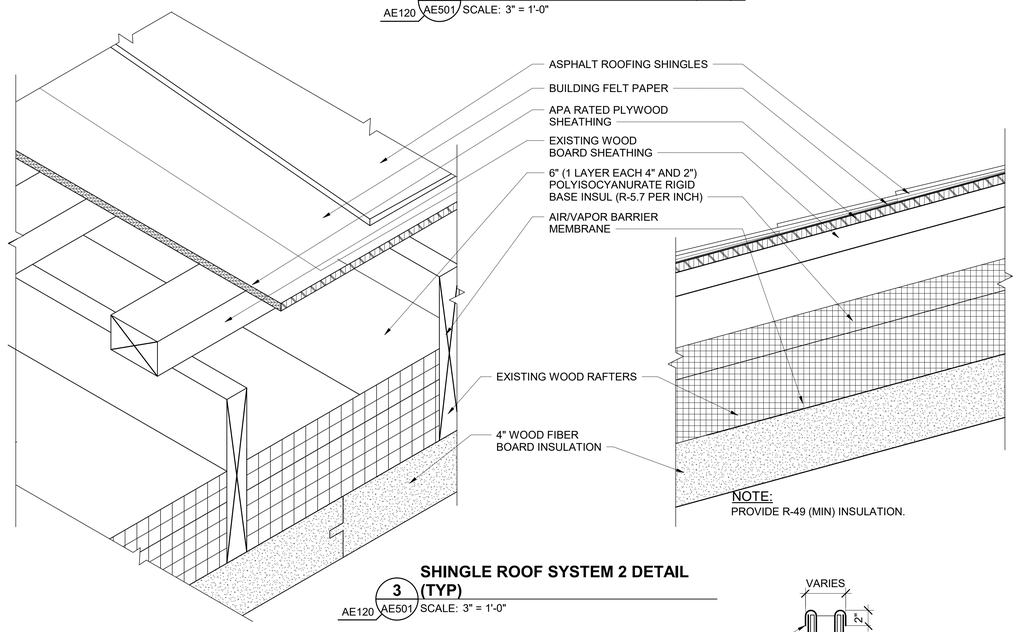
AE120 / AE501 SCALE: 3" = 1'-0"



NOTE:
PROVIDE R-45 (MIN) POLYISOCYANURATE RIGID INSULATION.

2 SHINGLE ROOF SYSTEM 1 DETAIL (TYP)

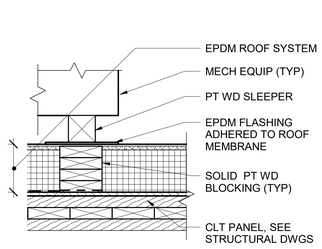
AE120 / AE501 SCALE: 3" = 1'-0"



NOTE:
PROVIDE R-49 (MIN) INSULATION.

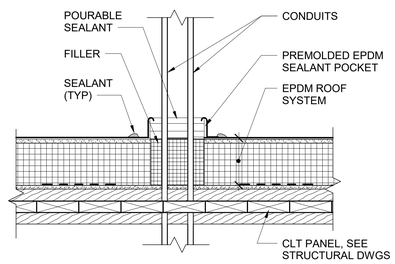
3 SHINGLE ROOF SYSTEM 2 DETAIL (TYP)

AE120 / AE501 SCALE: 3" = 1'-0"



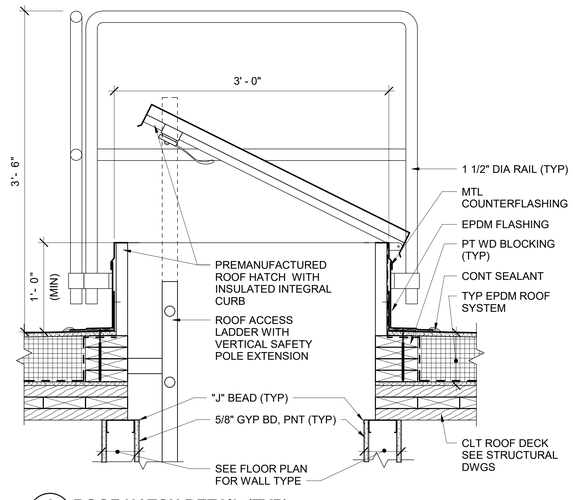
4 ROOF SLEEPER DETAIL (TYP)

AE120 / AE501 SCALE: 1 1/2" = 1'-0"



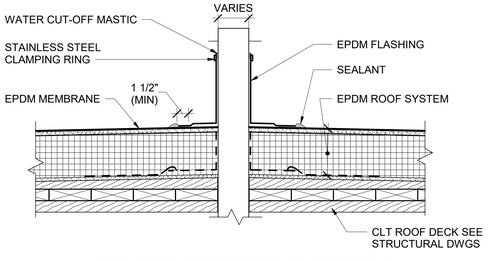
5 PITCH POCKET DETAIL (TYP)

AE501 SCALE: 1 1/2" = 1'-0"



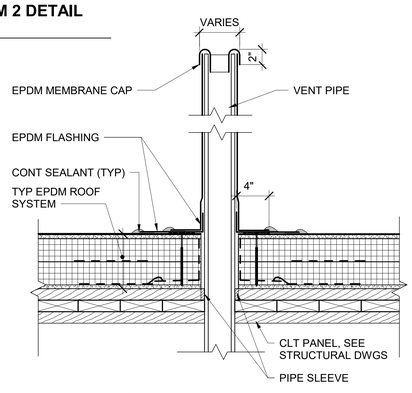
6 ROOF HATCH DETAIL (TYP)

AE120 / AE501 SCALE: 1 1/2" = 1'-0"



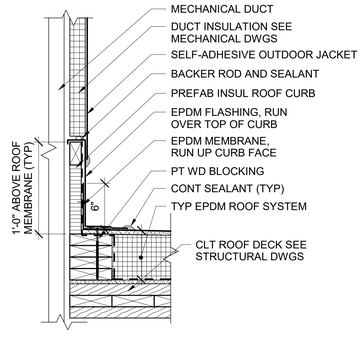
7 PIPE SUPPORT PENETRATION DETAIL (TYP)

AE501 SCALE: 1 1/2" = 1'-0"



8 VENT PIPE DETAIL (TYP)

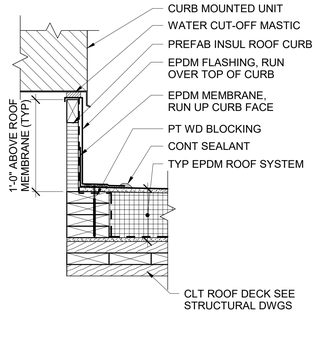
AE501 SCALE: 1 1/2" = 1'-0"



NOTE:
CURB SIZES VARY BY WIDTH OF DUCT-COORD WITH SIZES SHOWN ON MECHANICAL DRAWINGS

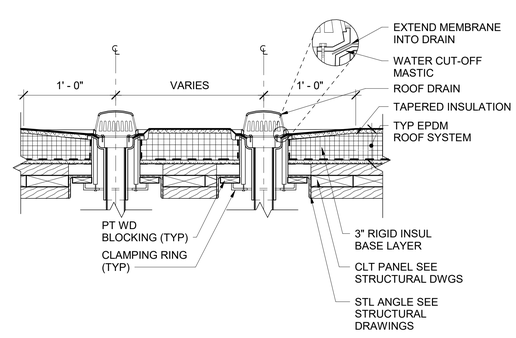
9 DUCT CURB DETAIL (TYP)

AE501 SCALE: 1 1/2" = 1'-0"



10 EQUIPMENT CURB DETAIL (TYP)

AE120 / AE501 SCALE: 1 1/2" = 1'-0"



11 DUAL ROOF DRAIN DETAIL 2 (TYP)

AE120 / AE501 SCALE: 1 1/2" = 1'-0"

GRAPHIC SCALES

3"=1'-0" 6" 4" 2" 0 6"

1-1/2"=1'-0" 1' 8" 4" 0 1'

CHECK GRAPHIC SCALE BEFORE USING

NO.	DATE	DESCRIPTION	BY
		REVISIONS	

LICENSED ARCHITECT — TYLER E. BAKER — 1-24-25 — STATE OF MAINE

DRAWN BY: MJD
CHECK BY: CET
DATE 01/29/2025

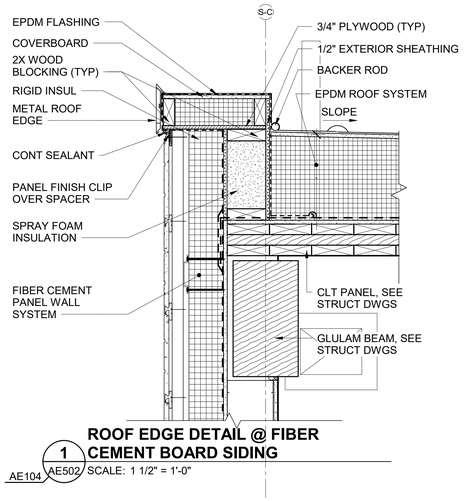
DEPARTMENT OF INLAND FISHERIES & WILDLIFE

TITLE: NEW OFFICE HEADQUARTERS
LOCATION: AUGUSTA, ME
TITLE THIS DWG: ROOF DETAILS 1

OAK POINT ASSOCIATES
231 Main Street, Biddeford, Maine 04005 207.283.0193

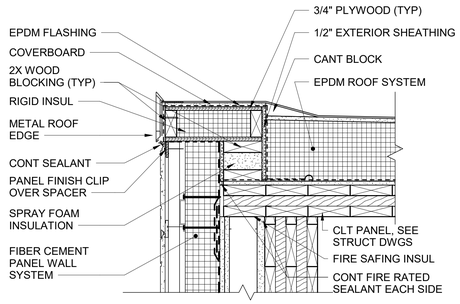
DRAWING NO. AE501
SHEET NO. 130 OF 239

1/29/2025 11:51:00 AM
C:\Users\Chantel\Documents\22205.04-IF&W-ARCH_v22_chantel.tardif.rvt



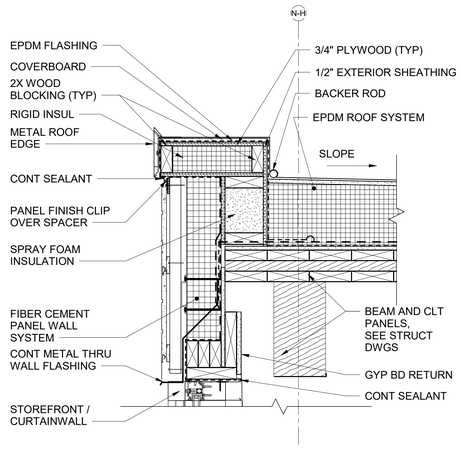
1 ROOF EDGE DETAIL @ FIBER CEMENT BOARD SIDING

AE104 AE502 SCALE: 1 1/2" = 1'-0"



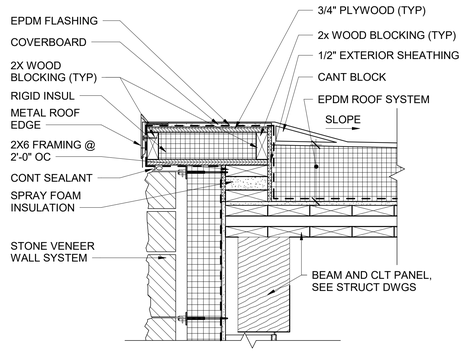
2 ROOF EDGE DETAIL @ FIBER CEMENT BOARD SIDING, 2 HR WALL

AE120 AE502 SCALE: 1 1/2" = 1'-0"



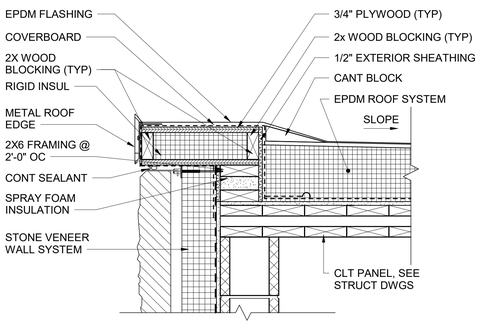
3 ROOF EDGE DETAIL @ CURTAINWALL

AE120 AE502 SCALE: 1 1/2" = 1'-0"



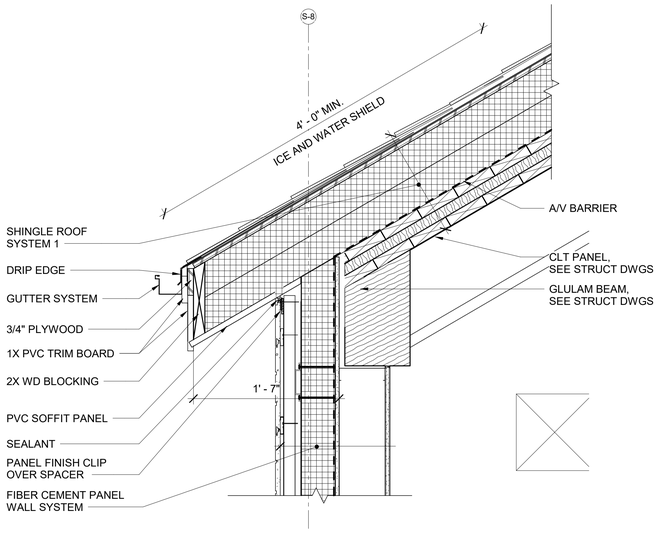
4 ROOF EDGE DETAIL @ STONE VENEER

AE120 AE502 SCALE: 1 1/2" = 1'-0"



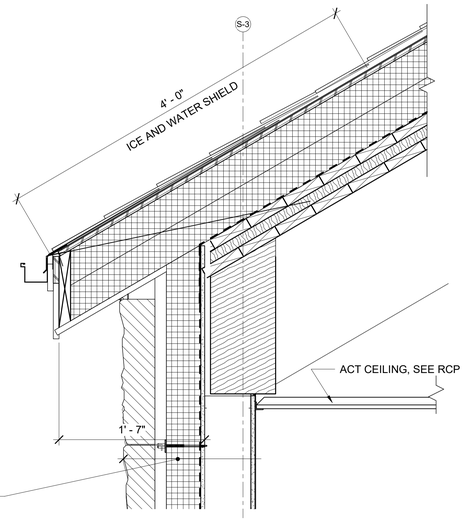
5 ROOF EDGE DETAIL @ STONE VENEER ON CMU WALL

AE120 AE502 SCALE: 1 1/2" = 1'-0"



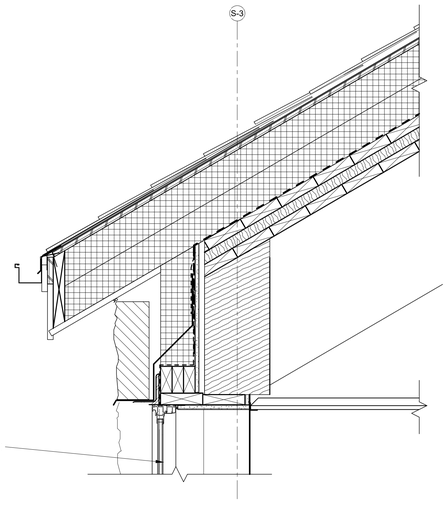
6 EAVE DETAIL @ FIBER CEMENT BOARD SIDING

AE120 AE502 SCALE: 1 1/2" = 1'-0"



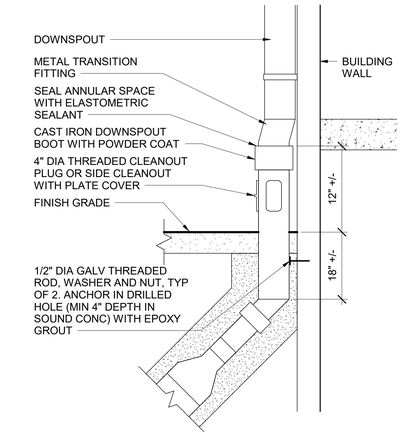
7 EAVE DETAIL @ STONE VENEER

AE120 AE502 SCALE: 1 1/2" = 1'-0"



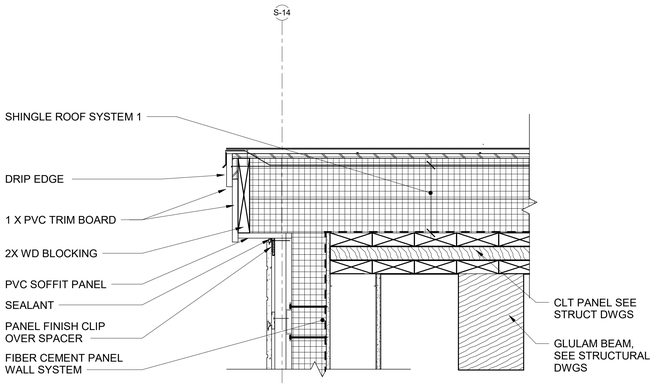
8 EAVE DETAIL @ STONE VENEER @ WINDOW

AE120 AE502 SCALE: 1 1/2" = 1'-0"



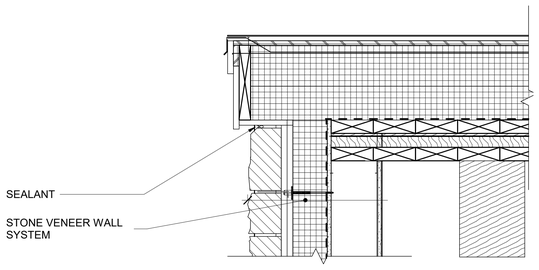
13 DOWNSPOUT BOOT

AE502 SCALE: 1 1/2" = 1'-0"



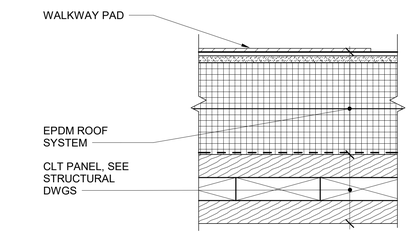
9 RAKE DETAIL @FIBER CEMENT BOARD SIDING

AE120 AE502 SCALE: 1 1/2" = 1'-0"



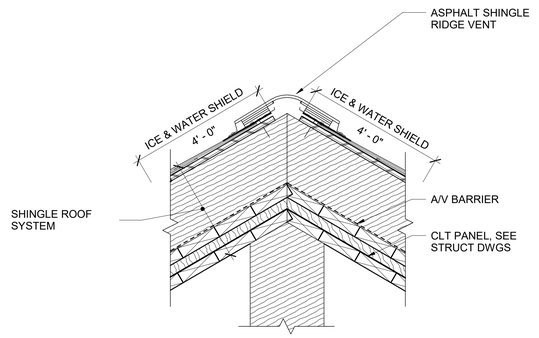
10 RAKE DETAIL @ STONE VENEER

AE120 AE502 SCALE: 1 1/2" = 1'-0"



11 WALKWAY PAD DETAIL (TYP)

AE502 SCALE: 3" = 1'-0"



12 RIDGE VENT DETAIL

AE120 AE502 SCALE: 1 1/2" = 1'-0"

GRAPHIC SCALE

1-1/2"=1'-0" 1' 8" 4" 0 1'

CHECK GRAPHIC SCALE BEFORE USING

NO.	DATE	DESCRIPTION	BY
		REVISIONS	

LICENSED ARCHITECT TYLER R. BAKER No. 4362 1-29-25 STATE OF MAINE

DRAWN BY: MJD
CHECK BY: CET
NO.
DATE 01/29/2025

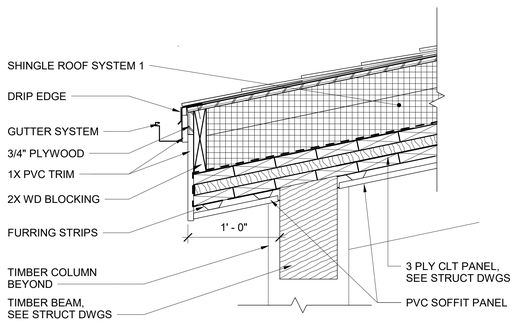
DEPARTMENT OF INLAND FISHERIES & WILDLIFE

TITLE: NEW OFFICE HEADQUARTERS
LOCATION: AUGUSTA, ME
TITLE THIS DWG: ROOF DETAILS 2

OAK POINT ASSOCIATES
Landscape Architecture • Land Planning • Site Design
231 Main Street, Biddeford, Maine 04005 207.283.0193

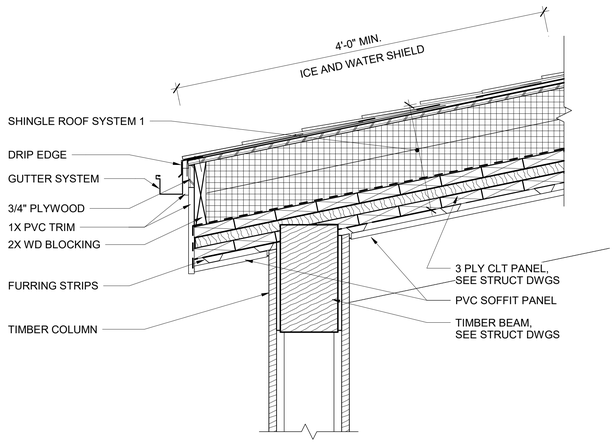
DRAWING NO. AE502
SHEET NO. 131 OF 239

1/29/2025 11:51:07 AM
C:\Users\Chantel\Documents\22205.04-IF&W-ARCH_v22_chantel.tardif.rvt



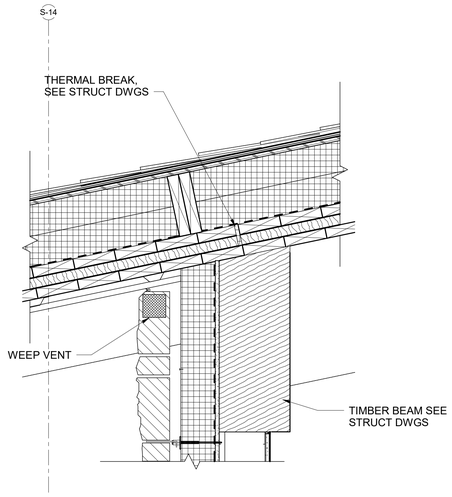
1 EAVE DETAIL @ ROOF OVERHANG, BETWEEN COLUMNS

AE120 / AE503 SCALE: 1 1/2" = 1'-0"



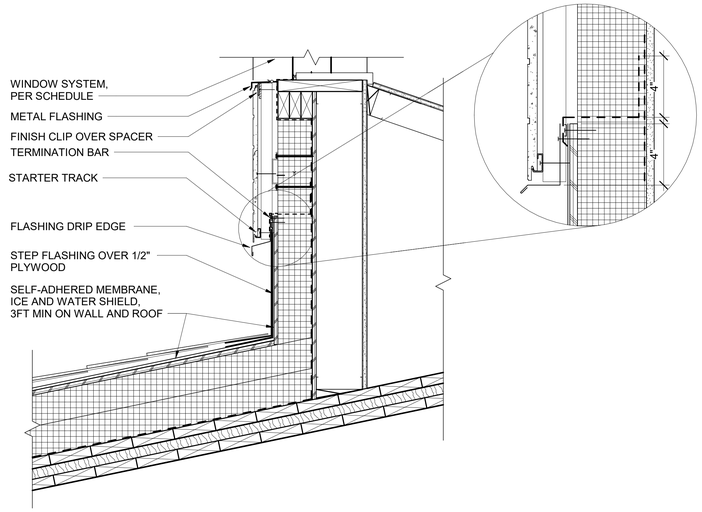
2 EAVE DETAIL @ ROOF OVERHANG

AE120 / AE503 SCALE: 1 1/2" = 1'-0"



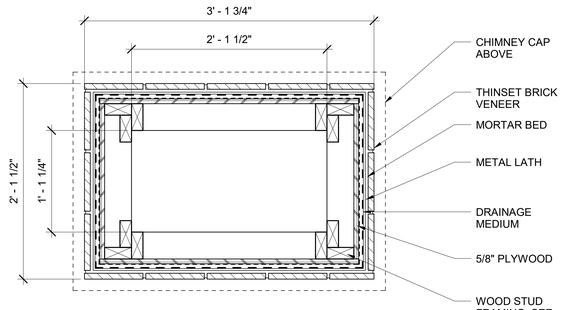
3 ROOF DETAIL

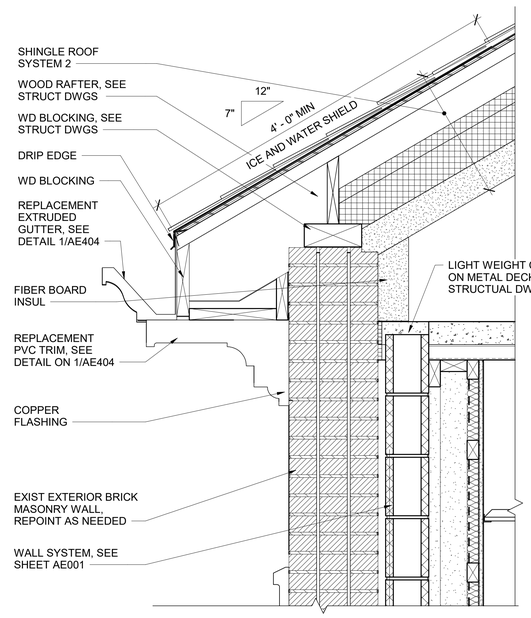
AE120 / AE503 SCALE: 1 1/2" = 1'-0"



4 DETAIL @ LOW ROOF TO WALL

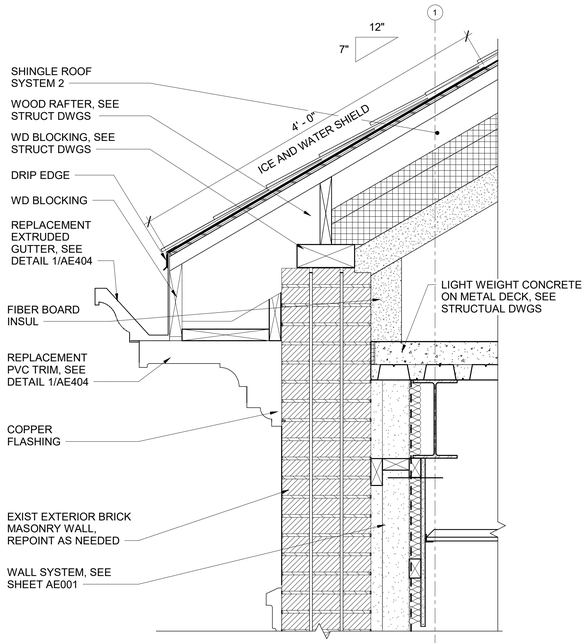
AE302 / AE503 SCALE: 1 1/2" = 1'-0"





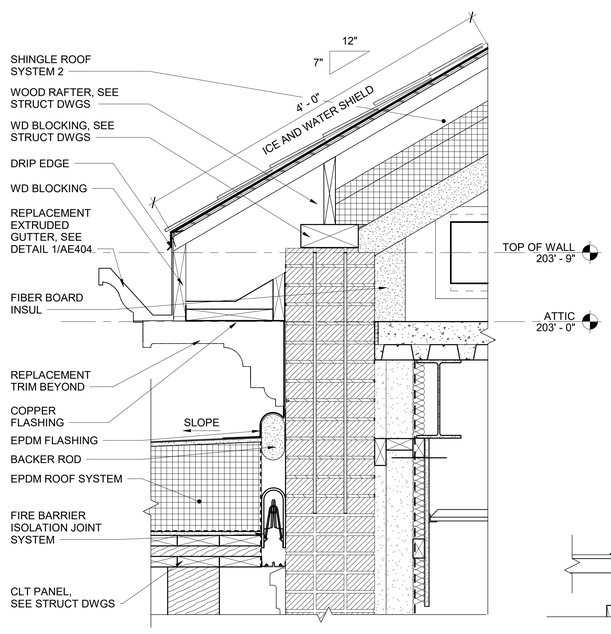
5 EAVE DETAIL @ SHINGE ROOF

AE120 / AE503 SCALE: 1 1/2" = 1'-0"



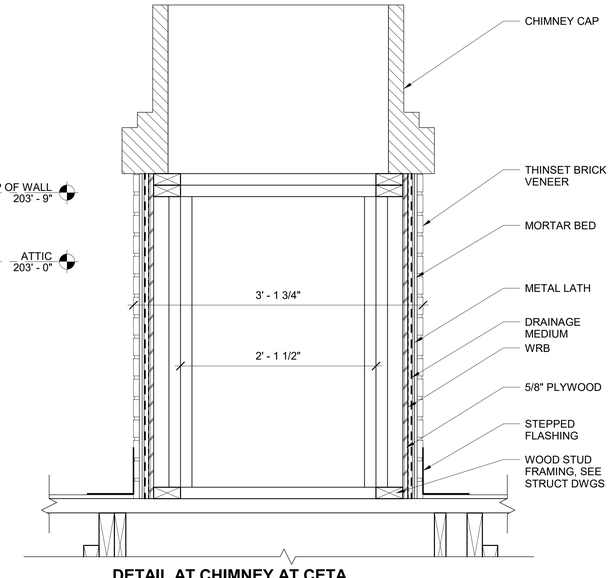
6 EAVE DETAIL @ SHINGLE ROOF

AE120 / AE503 SCALE: 1 1/2" = 1'-0"



7 ROOF EXPANSION JOINT DETAIL

AE120 / AE503 SCALE: 1 1/2" = 1'-0"



8 DETAIL AT CHIMNEY AT CETA BUILDING

AE120 / AE503 SCALE: 1 1/2" = 1'-0"

GRAPHIC SCALE

1-1/2"=1'-0" 1' 8" 4" 0 1'

CHECK GRAPHIC SCALE BEFORE USING

NO.	DATE	DESCRIPTION	BY
		REVISIONS	

LICENSED ARCHITECT TYLER R. CARTER 1-29-25 STATE OF MAINE

DRAWN BY: MJD
CHECK BY: CET
NO.
DATE 01/29/2025

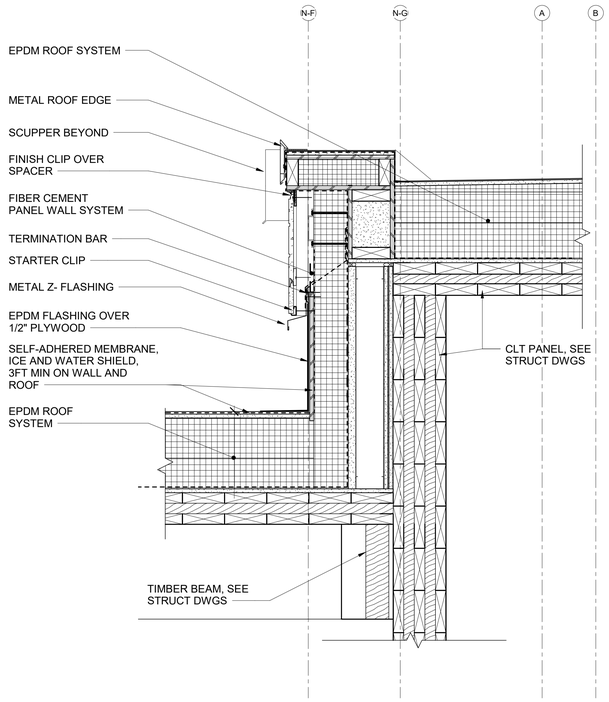
DEPARTMENT OF INLAND FISHERIES & WILDLIFE

TITLE: NEW OFFICE HEADQUARTERS
LOCATION: AUGUSTA, ME
TITLE THIS DWG: ROOF DETAILS 3

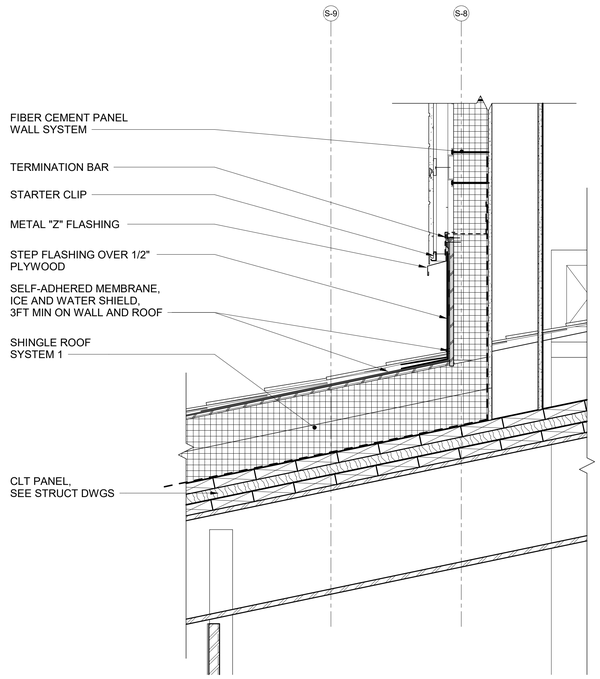
OAK POINT ASSOCIATES
ARCHITECTURE • PLANNING • INTERIORS
231 Main Street, Biddeford, Maine 04005 207.283.0193

DRAWING NO. AE503
SHEET NO. 132 OF 239

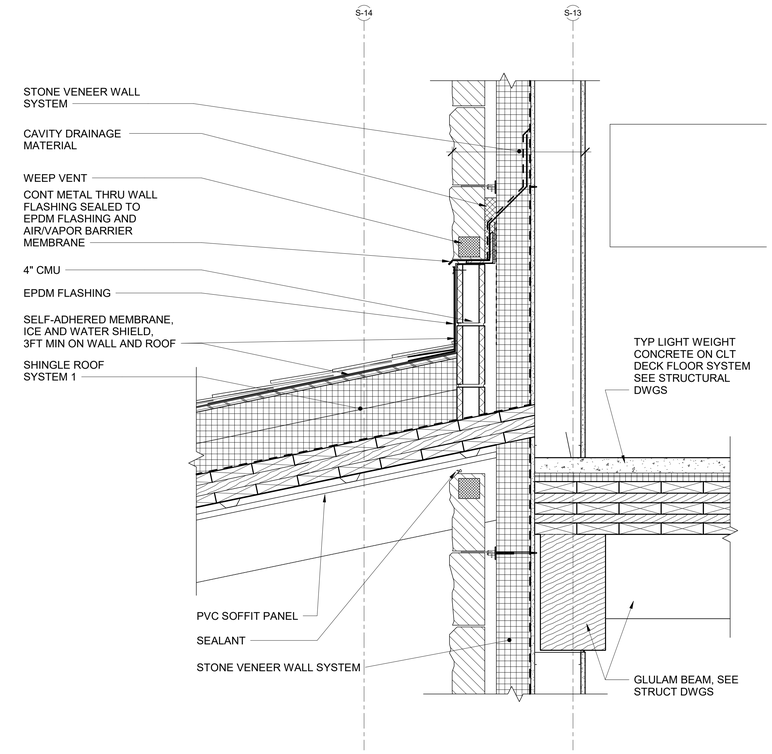
1/29/2025 11:51:19 AM
C:\Users\ChantelDocuments\22205.04-IF&W-ARCH_v22_chantel.tardif.rvt



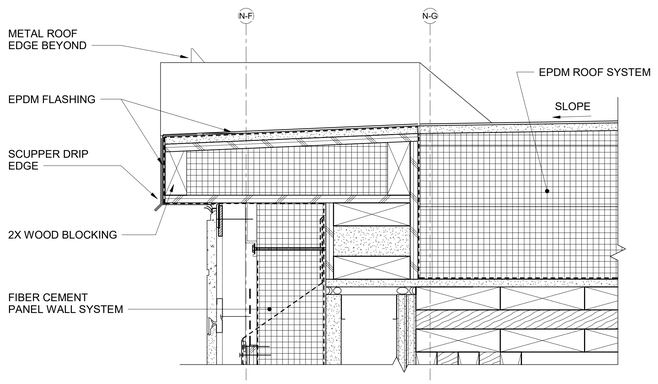
1 ROOF EDGE DETAIL @ LOW ROOF
AE120 / AE504 SCALE: 1 1/2" = 1'-0"



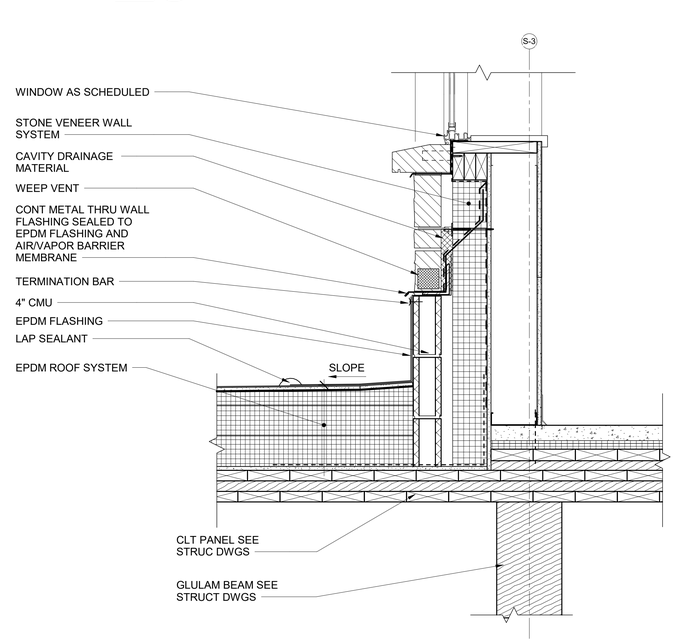
2 DETAIL @ ROOF TO WALL
AE120 / AE504 SCALE: 1 1/2" = 1'-0"



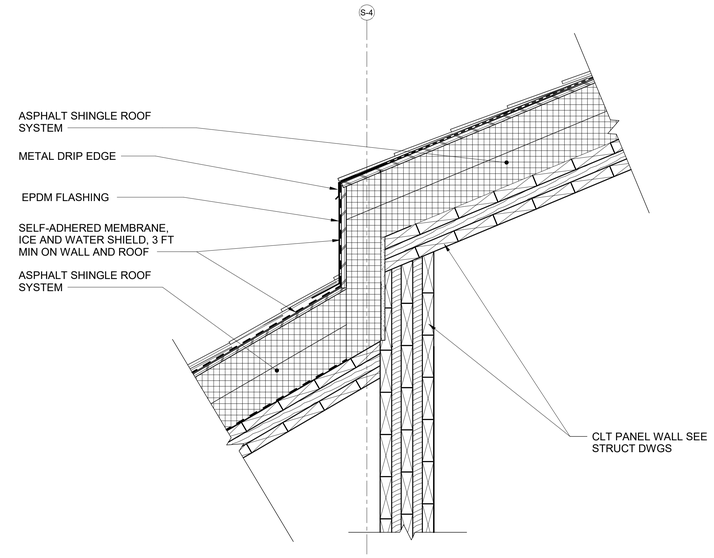
3 DETAIL @ ROOF TO WALL
AE120 / AE504 SCALE: 1 1/2" = 1'-0"



4 SCUPPER DETAIL
AE504 SCALE: 3" = 1'-0"



5 DETAIL @ ROOF TO WALL
AE120 / AE504 SCALE: 1 1/2" = 1'-0"



6 ROOF DETAIL AT ELEVATOR
AE104 / AE504 SCALE: 1 1/2" = 1'-0"

GRAPHIC SCALES

1-1/2"=1'-0" — 1' 8" 4" 0 1'

3"=1'-0" — 6" 4" 2" 0 6"

CHECK GRAPHIC SCALES BEFORE USING

NO.	DATE	DESCRIPTION	BY
		REVISIONS	

LICENSED ARCHITECT — TYLER C. BARKER — No. 5962 — STATE OF MAINE — 1-29-25

DRAWN BY: MJD
CHECK BY: CET
DATE 01/29/2025

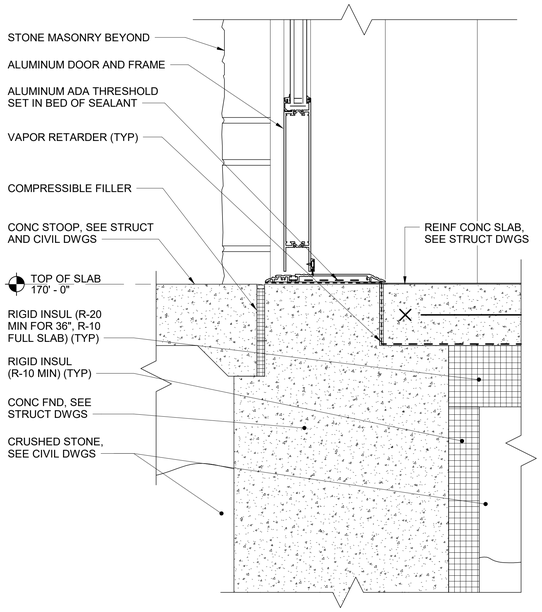
DEPARTMENT OF INLAND FISHERIES & WILDLIFE

TITLE: NEW OFFICE HEADQUARTERS
LOCATION: AUGUSTA, ME
TITLE THIS DWG: ROOF DETAILS 4

OAK POINT ASSOCIATES
331 Main Street, Biddeford, Maine 04005 207.283.0193

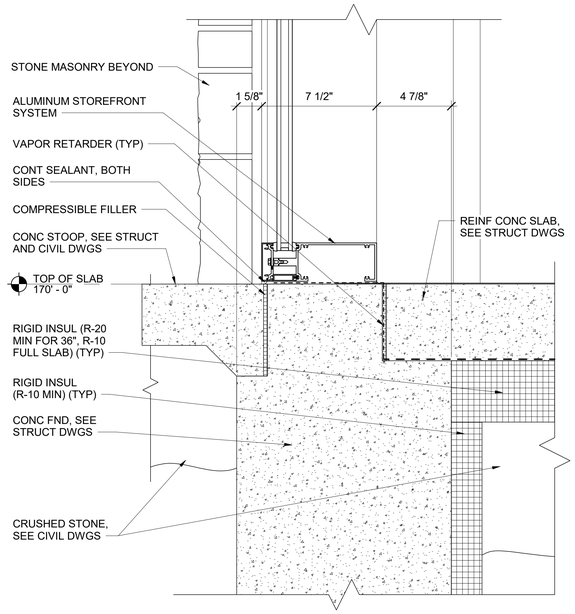
DRAWING NO. AE504
SHEET NO. 133 OF 239

1/29/2025 11:51:25 AM
C:\Users\Chantel\Documents\222205.04-IF&W-ARCH_v22_chantel.tardif.rvt



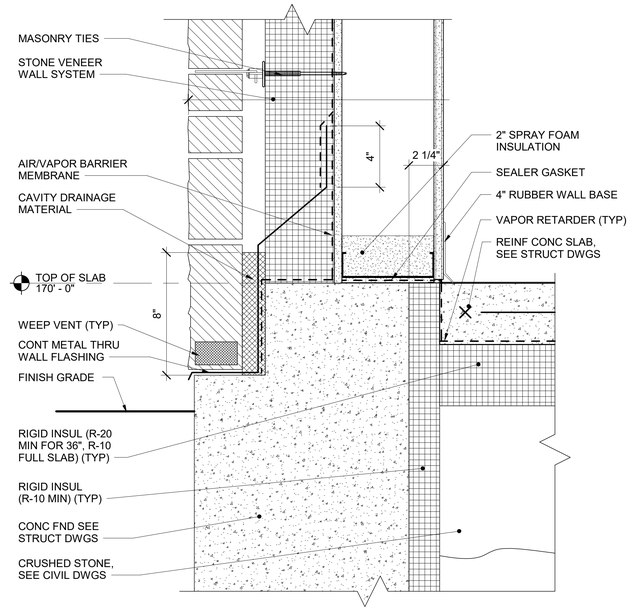
1 DOOR SILL FOUNDATION DETAIL (TYP)

AE302 / AE505 SCALE: 3" = 1'-0"



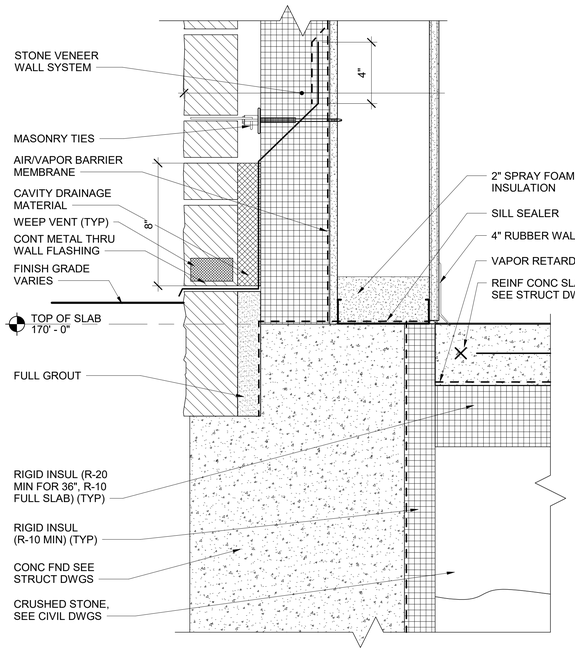
2 CURTAINWALL SILL FOUNDATION DETAIL (TYP)

AE301 / AE505 SCALE: 3" = 1'-0"



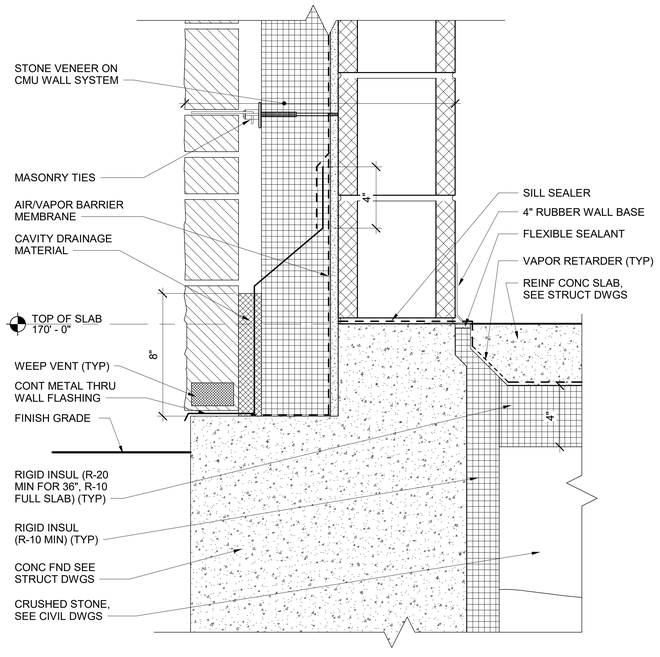
3 STONE MASONRY FOUNDATION DETAIL (TYP)

AE303 / AE505 SCALE: 3" = 1'-0"



4 STONE MASONRY FOUNDATION DETAIL

AE222 / AE505 SCALE: 3" = 1'-0"



5 STONE MASONRY FOUNDATION DETAIL @ CMU

AE303 / AE505 SCALE: 3" = 1'-0"

GRAPHIC SCALE

3"=1'-0" 6" 4" 2" 0 6"

CHECK GRAPHIC SCALE BEFORE USING

NO.	DATE	DESCRIPTION	BY
		REVISIONS	

LICENSED ARCHITECT TYLER J. BISER 1-29-25 STATE OF MAINE

DRAWN BY: MJD
CHECK BY: CET
DATE 01/29/2025

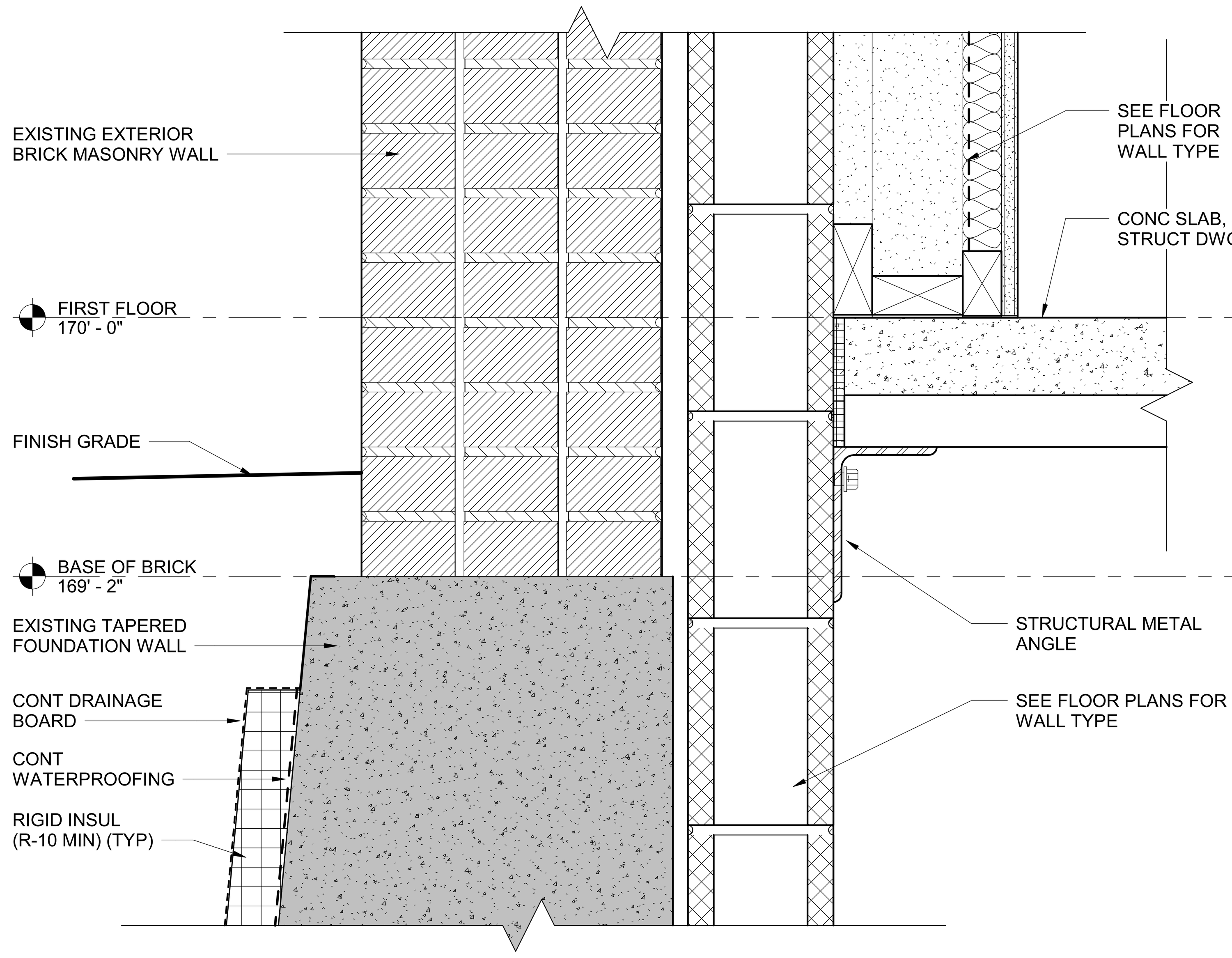
DEPARTMENT OF INLAND FISHERIES & WILDLIFE

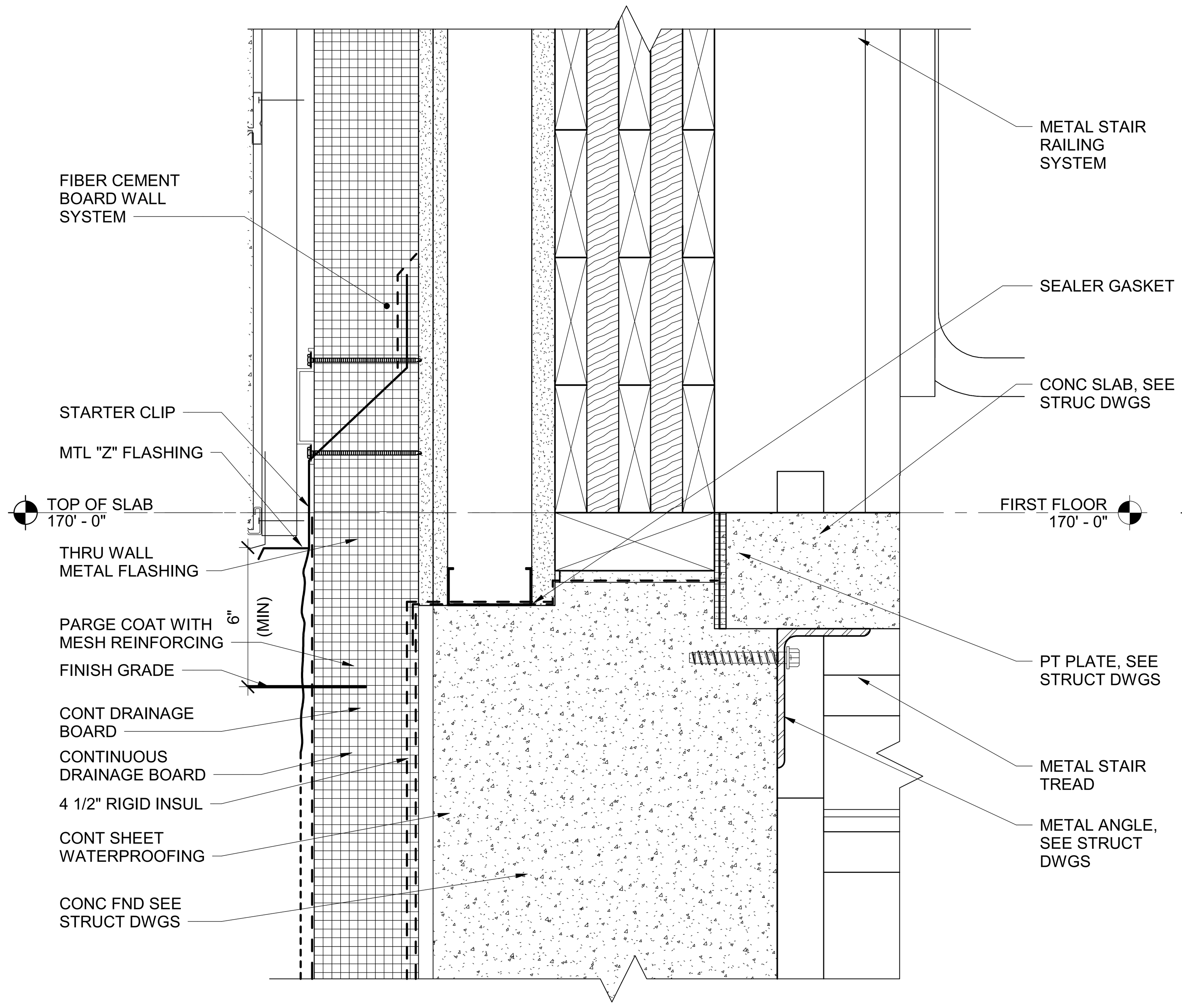
TITLE NEW OFFICE HEADQUARTERS
LOCATION AUGUSTA, ME
TITLE THIS DWG. TYP FOUNDATION DETAILS 1

OAK POINT ASSOCIATES
ARCHITECTURE • INTERIORS • PLANNING
231 Main Street, Biddeford, Maine 04005 207.283.0193

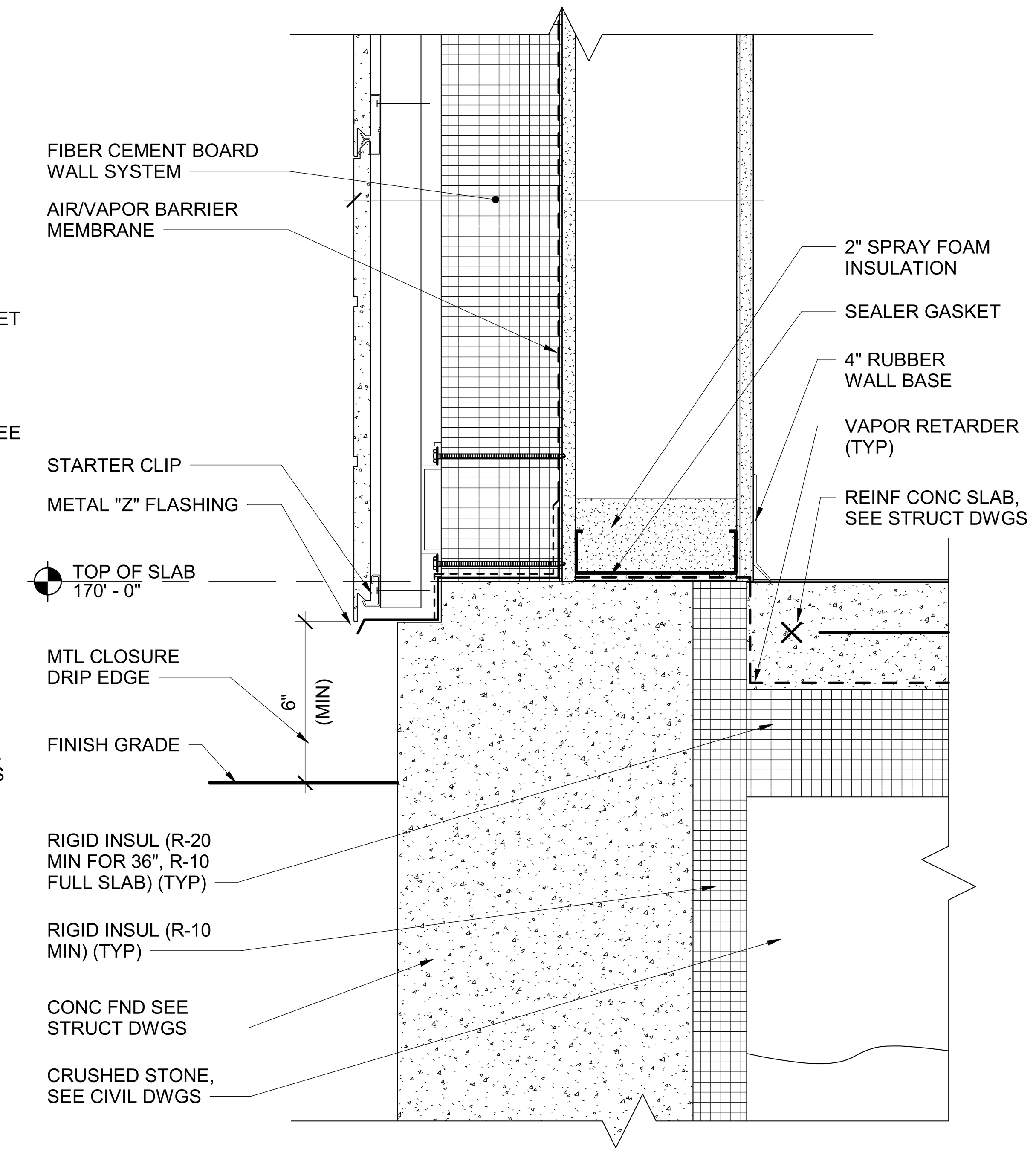
DRAWING NO. AE505
SHEET NO. 134 OF 239

1/29/2025 11:51:27 AM
C:\Users\Chantel\Documents\22205.04-IF&W-ARCH_v22_chantel.tardif.rvt

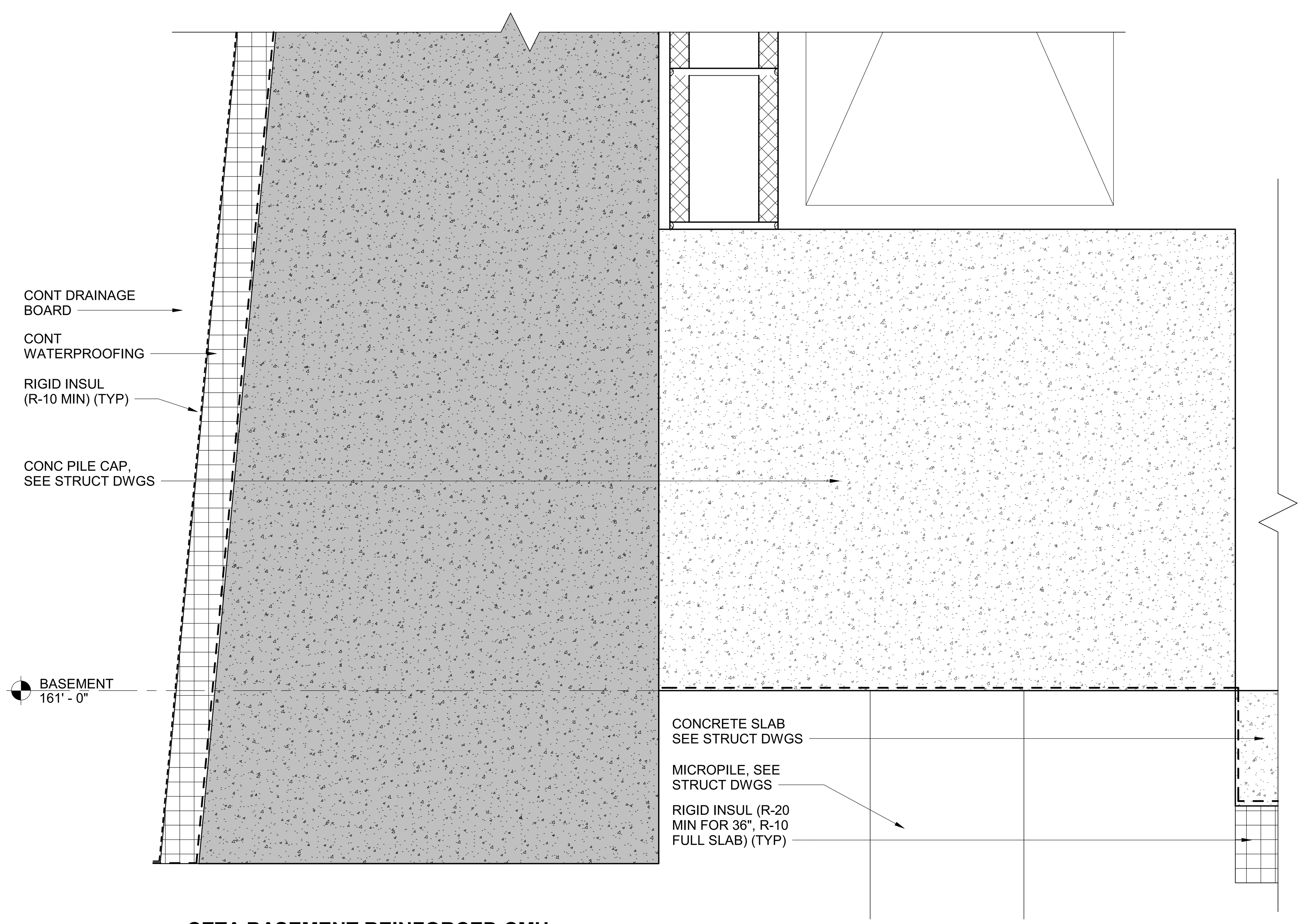




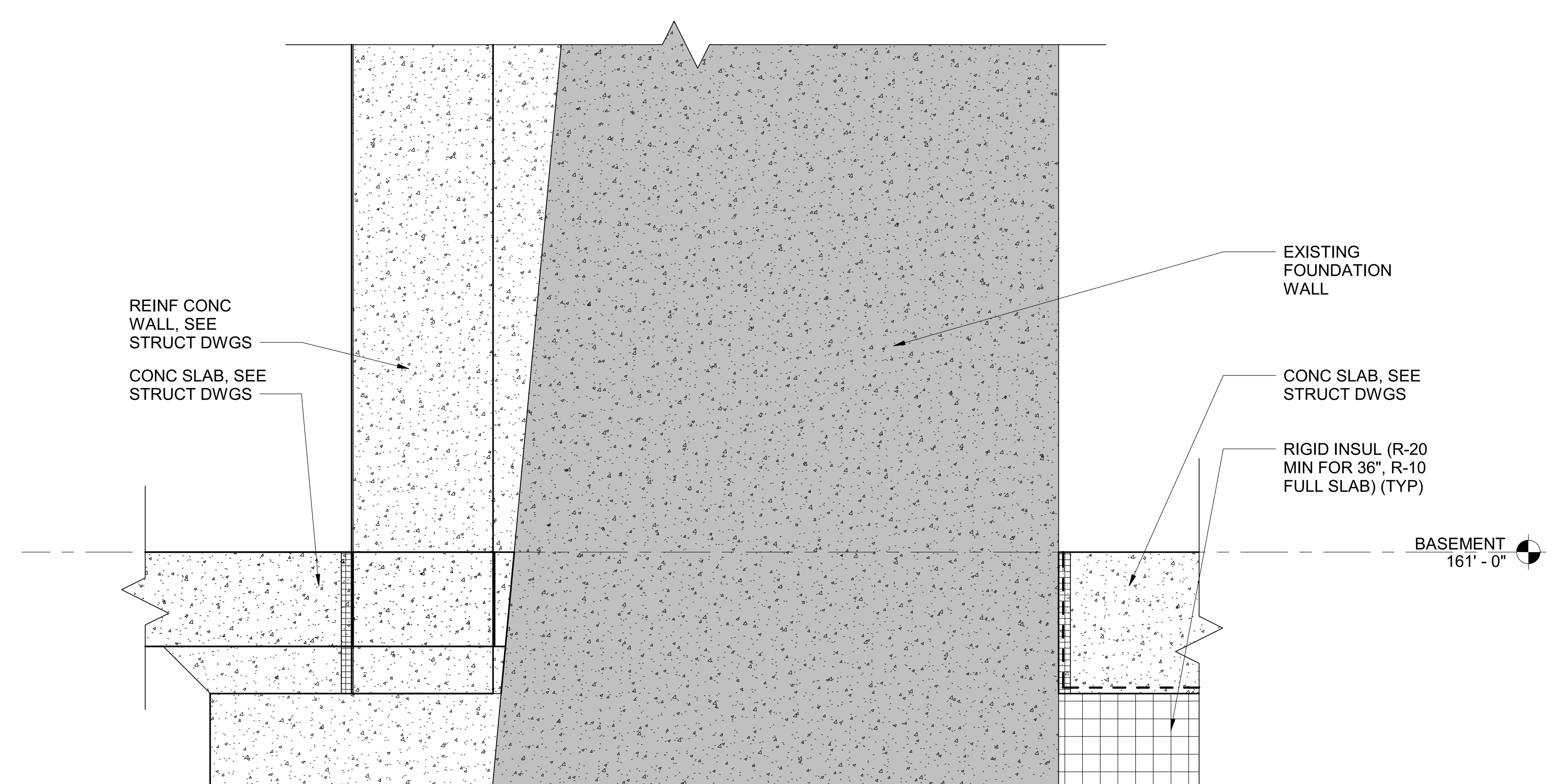
2 FOUNDATION DETAIL @ STAIR
AE301 AE506 SCALE: 3" = 1'-0"



3 FIBER CEMENT SIDING FOUNDATION DETAIL (TYP)
AE302 AE506 SCALE: 3" = 1'-0"



1 CETA BASEMENT REINFORCED CMU FOUNDATION WALL DETAIL
AE301 AE506 SCALE: 3" = 1'-0"



4 CETA BASEMENT FOUNDATION WALL DETAIL
AE301 AE506 SCALE: 3" = 1'-0"

GRAPHIC SCALE

3"=1'-0" 6" 4" 2" 0 6"

CHECK GRAPHIC SCALE BEFORE USING

NO.	DATE	DESCRIPTION	BY
		REVISIONS	

LICENSED ARCHITECT TYLER B. BARTER No. 2952 STATE OF MAINE 1-29-25

DRAWN BY: MJD
CHECK BY: CET
NO.
DATE 01/29/2025

DEPARTMENT OF INLAND FISHERIES & WILDLIFE

TITLE NEW OFFICE HEADQUARTERS

LOCATION AUGUSTA, ME

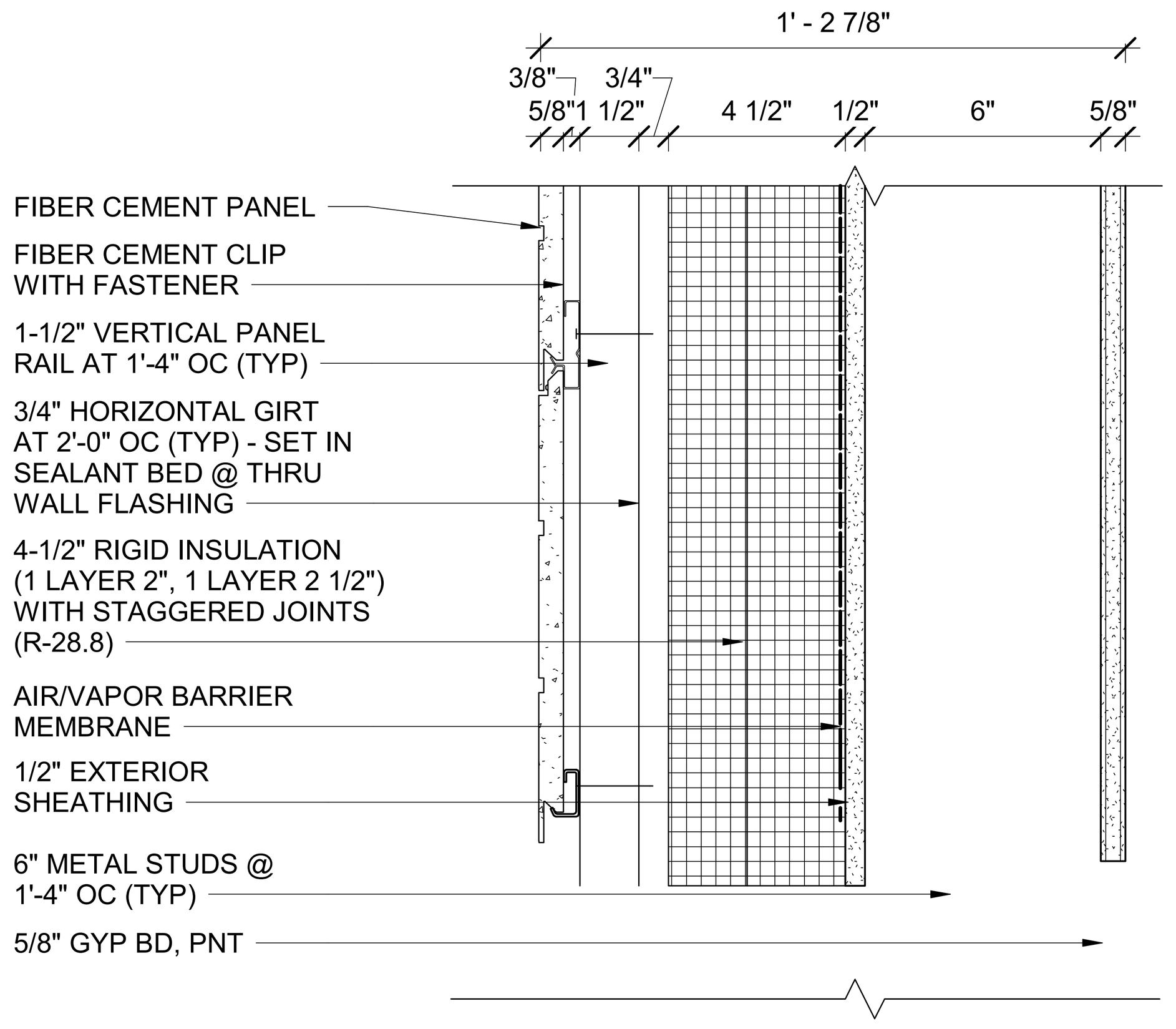
TITLE THIS DWG. TYP FOUNDATION DETAILS 2

OAK POINT ASSOCIATES
ARCHITECTURE ■ ENGINEERING ■ PLANNING
231 Main Street, Biddeford, Maine 04005 207.283.0193

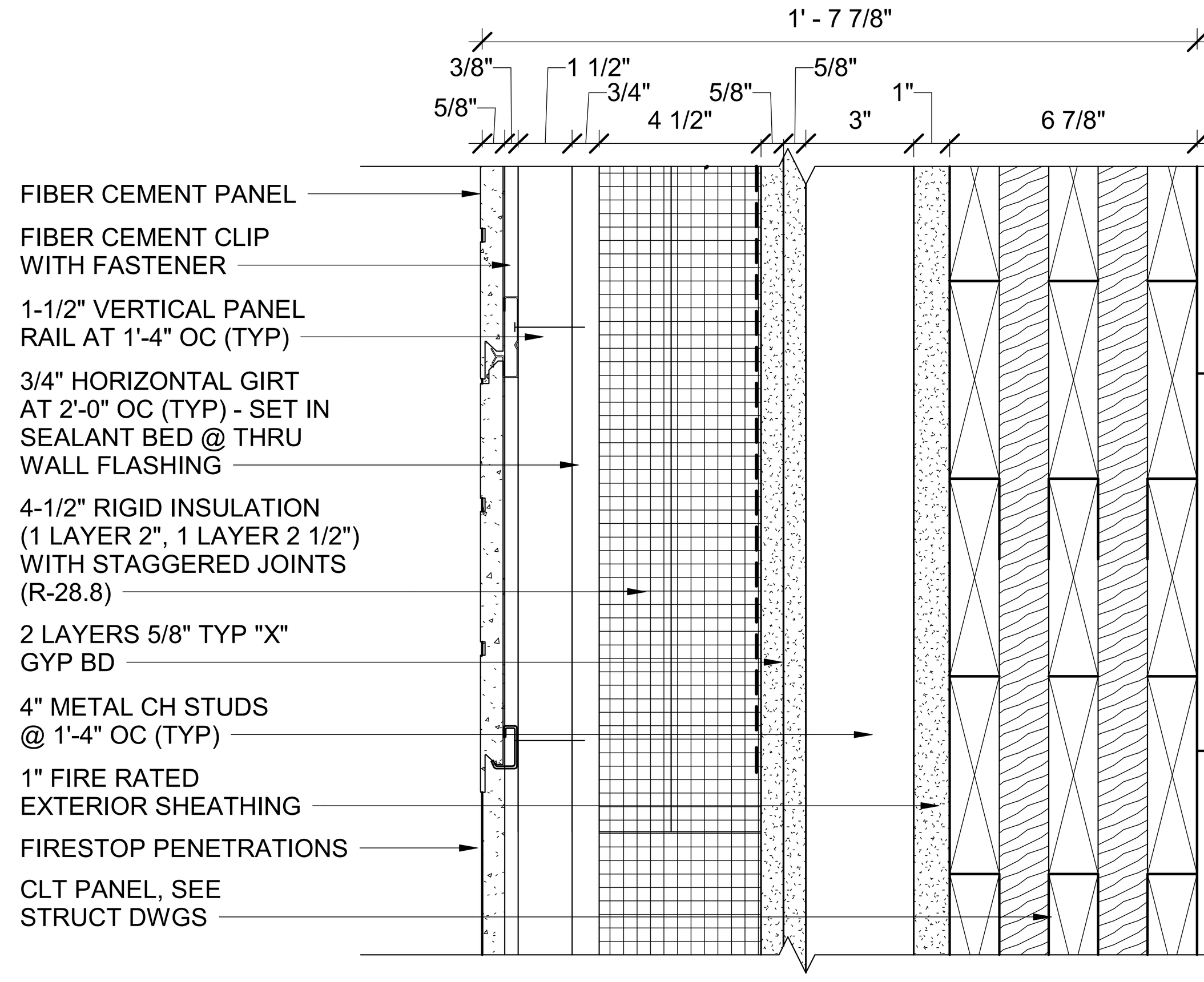
DRAWING NO. AE506

SHEET NO. 135 OF 239

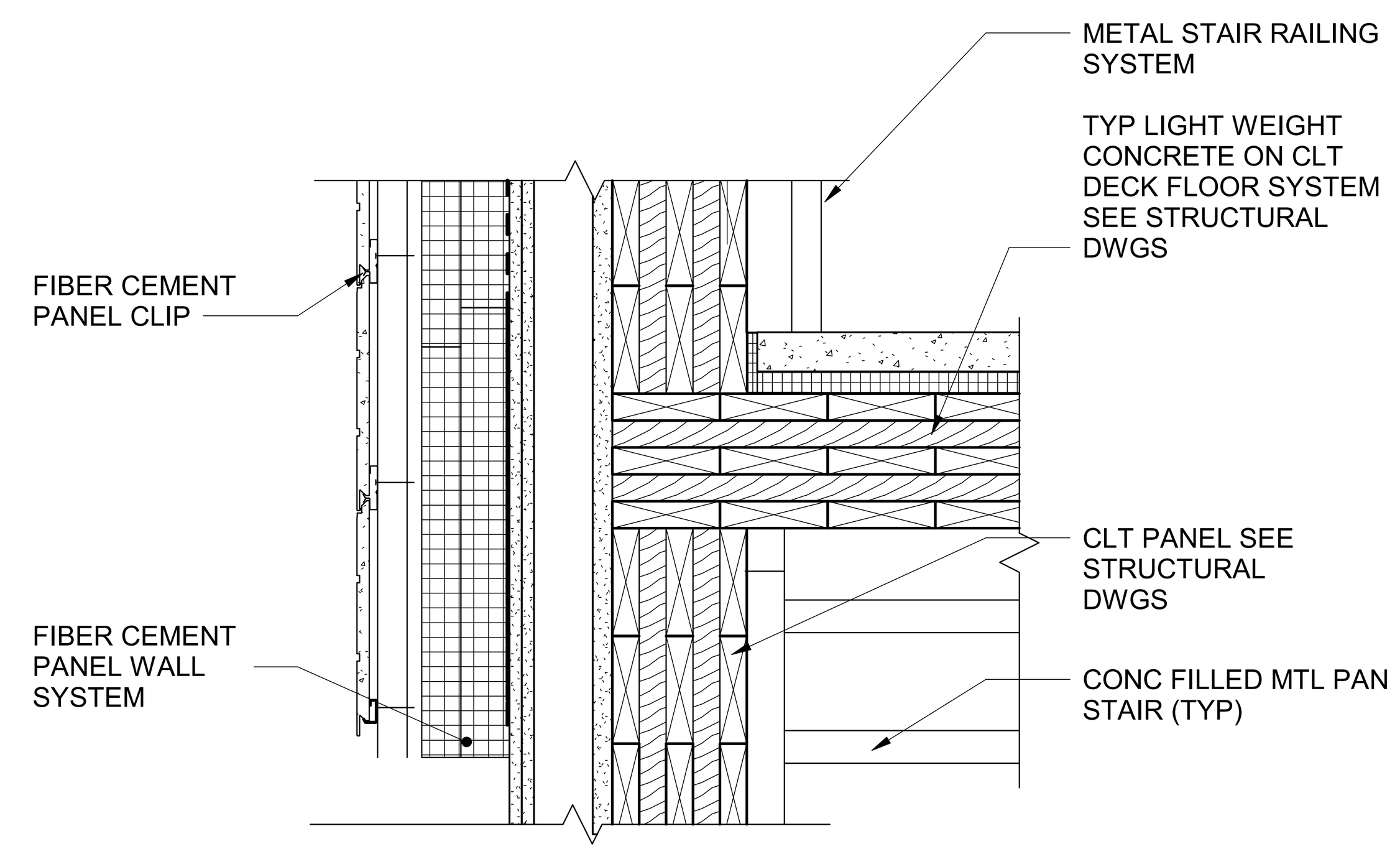
1/29/2025 11:51:31 AM
C:\Users\Chantel\Documents\22205.04-IF&W-ARCH_v22_chantel.tardif.rvt



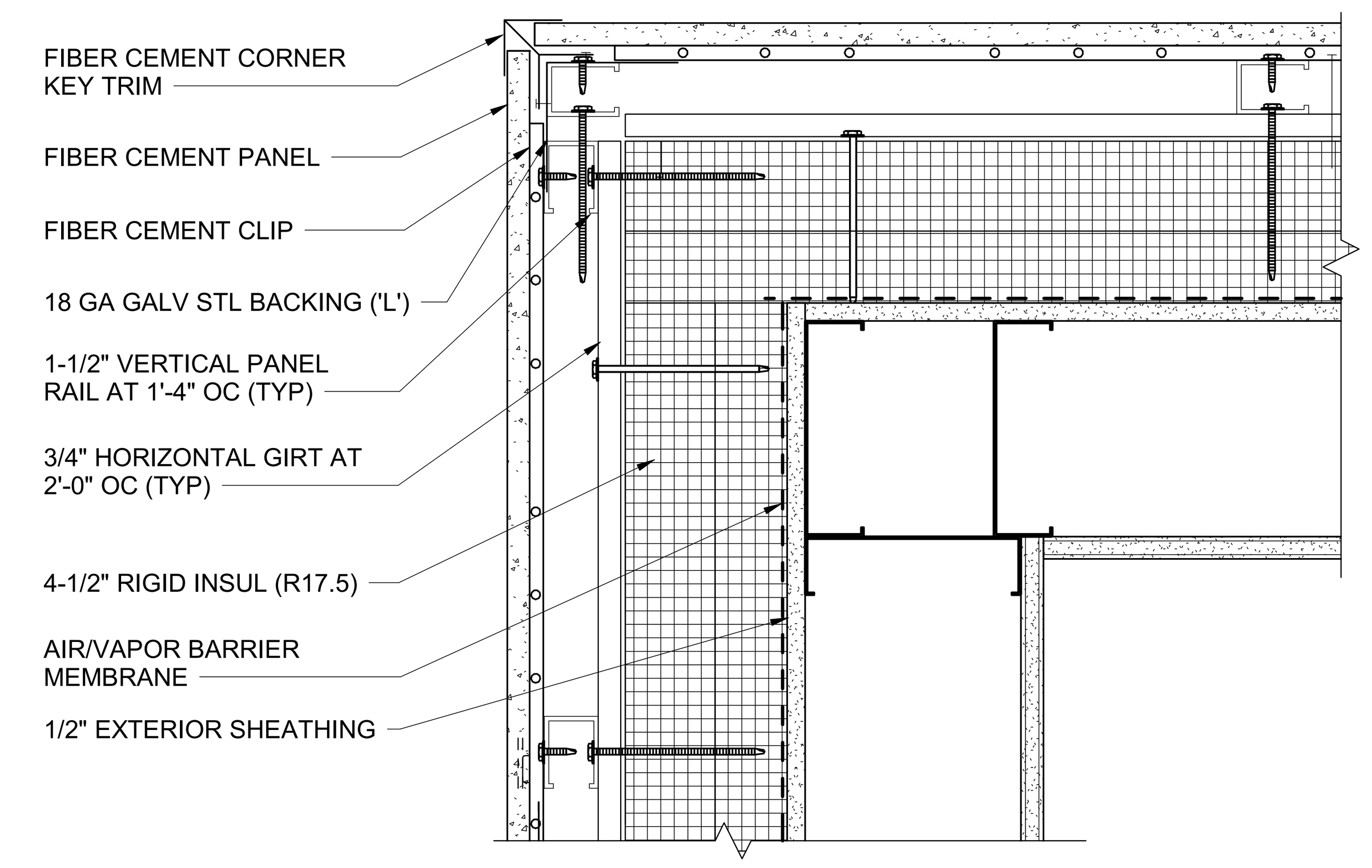
1 FIBER CEMENT PANEL SIDING (TYP)
AE510 SCALE: 3" = 1'-0"



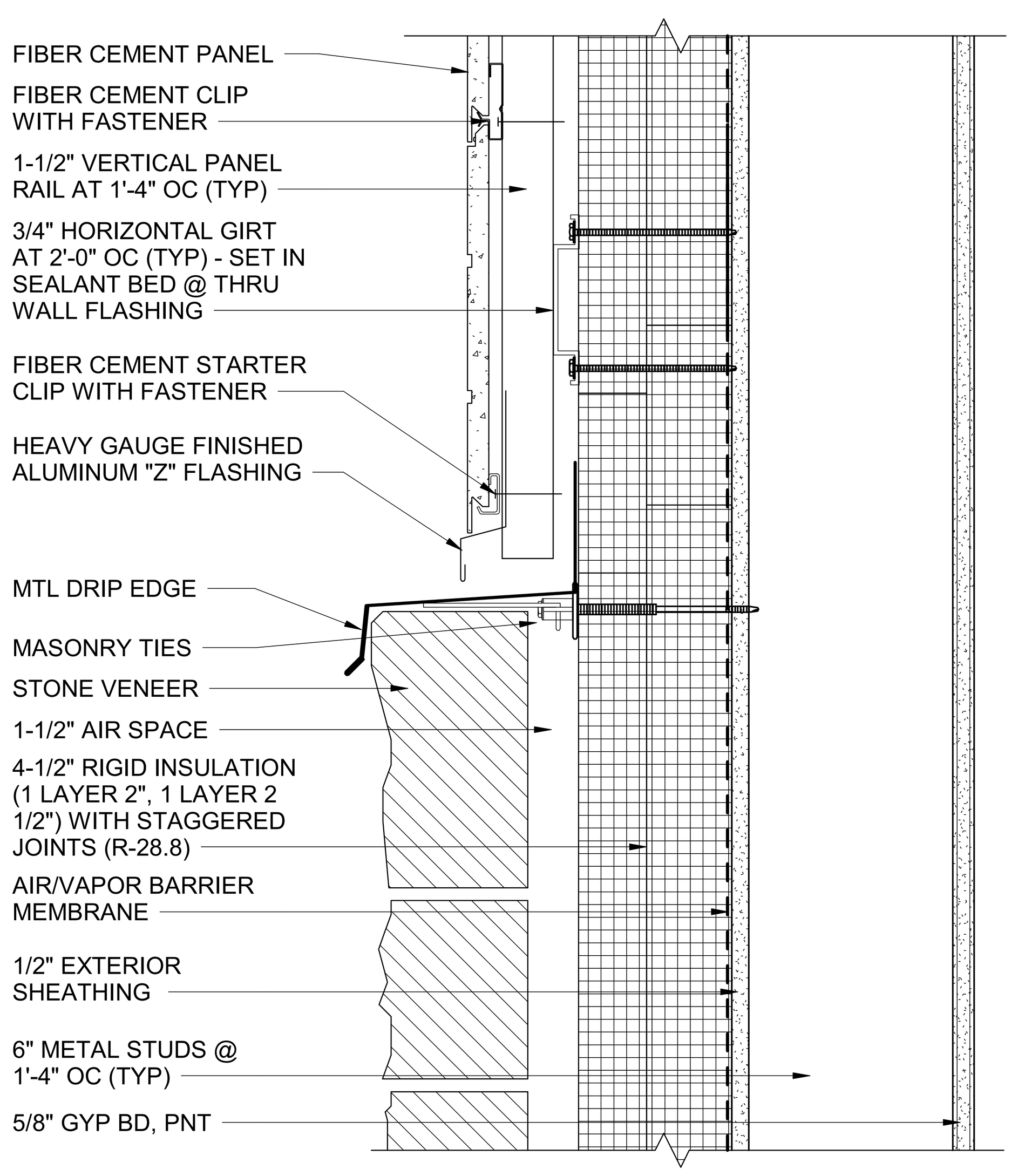
4 FIBER CEMENT PANEL SIDING AT CLT PANEL (2 HR RATED)
AE301 AE510 SCALE: 3" = 1'-0"



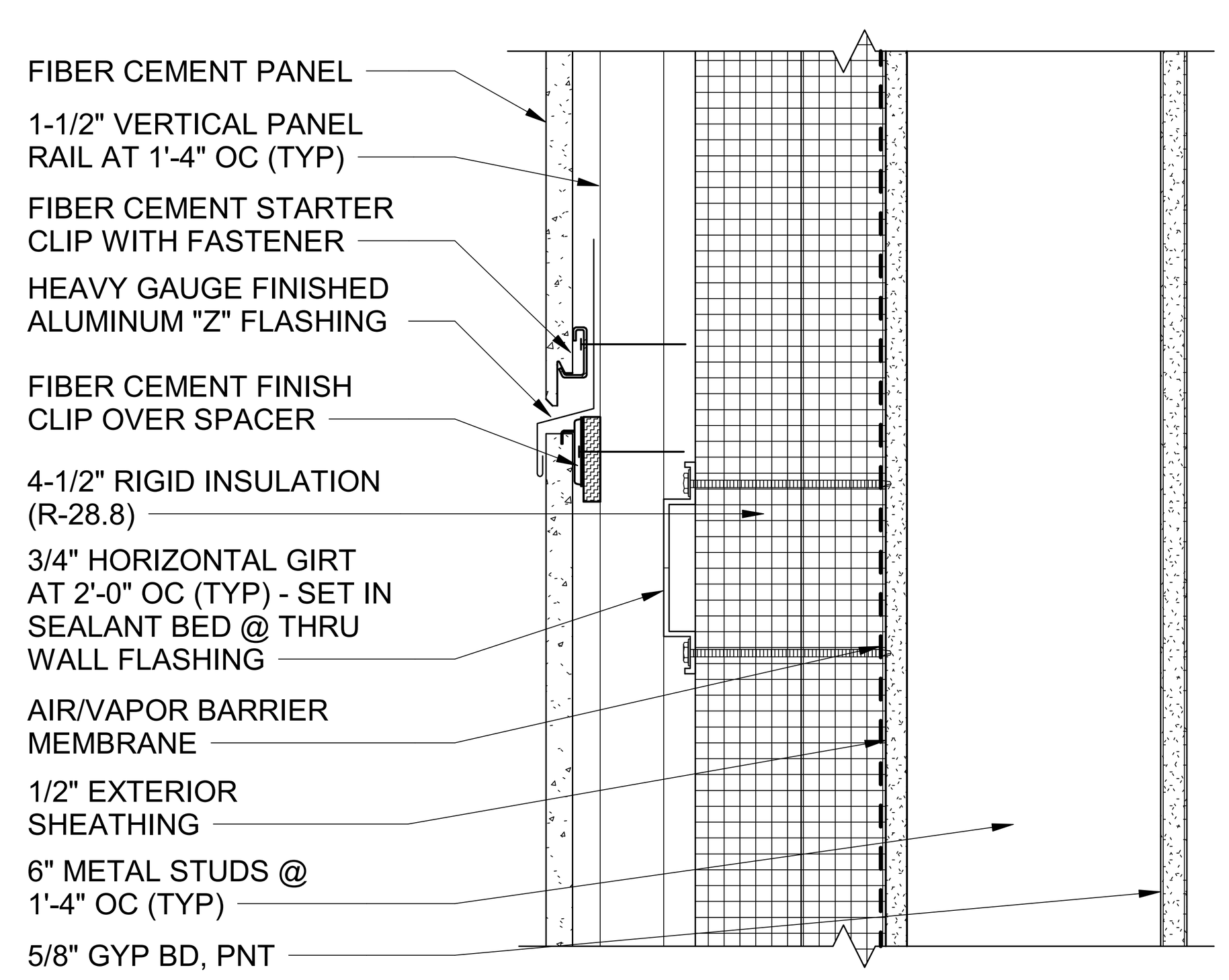
12 SECTION DETAIL AT STAIR
AE301 AE510 SCALE: 1 1/2" = 1'-0"



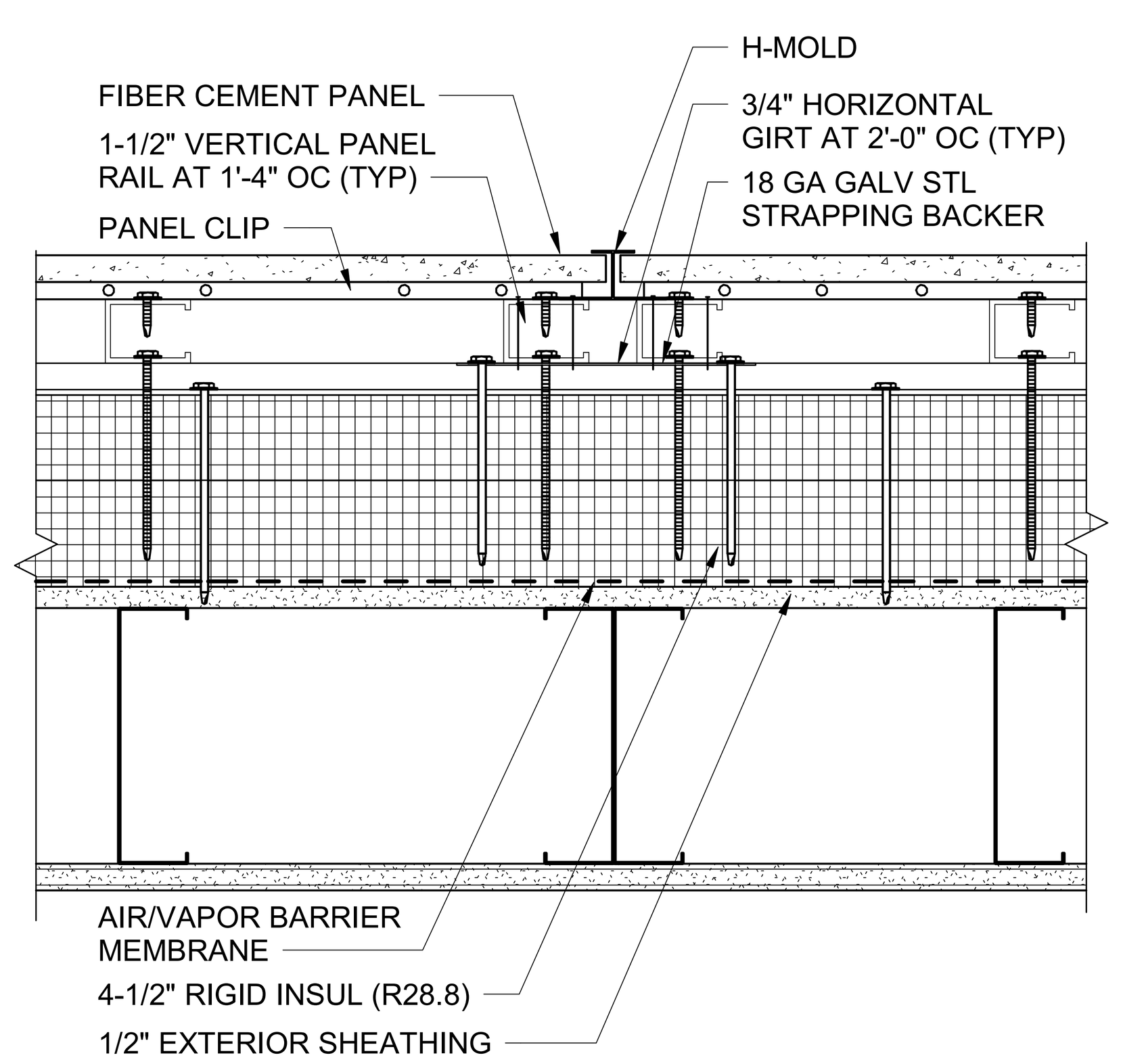
10 OUTSIDE CORNER FIBER CEMENT SIDING DETAIL (TYP)
AE510 SCALE: 3" = 1'-0"



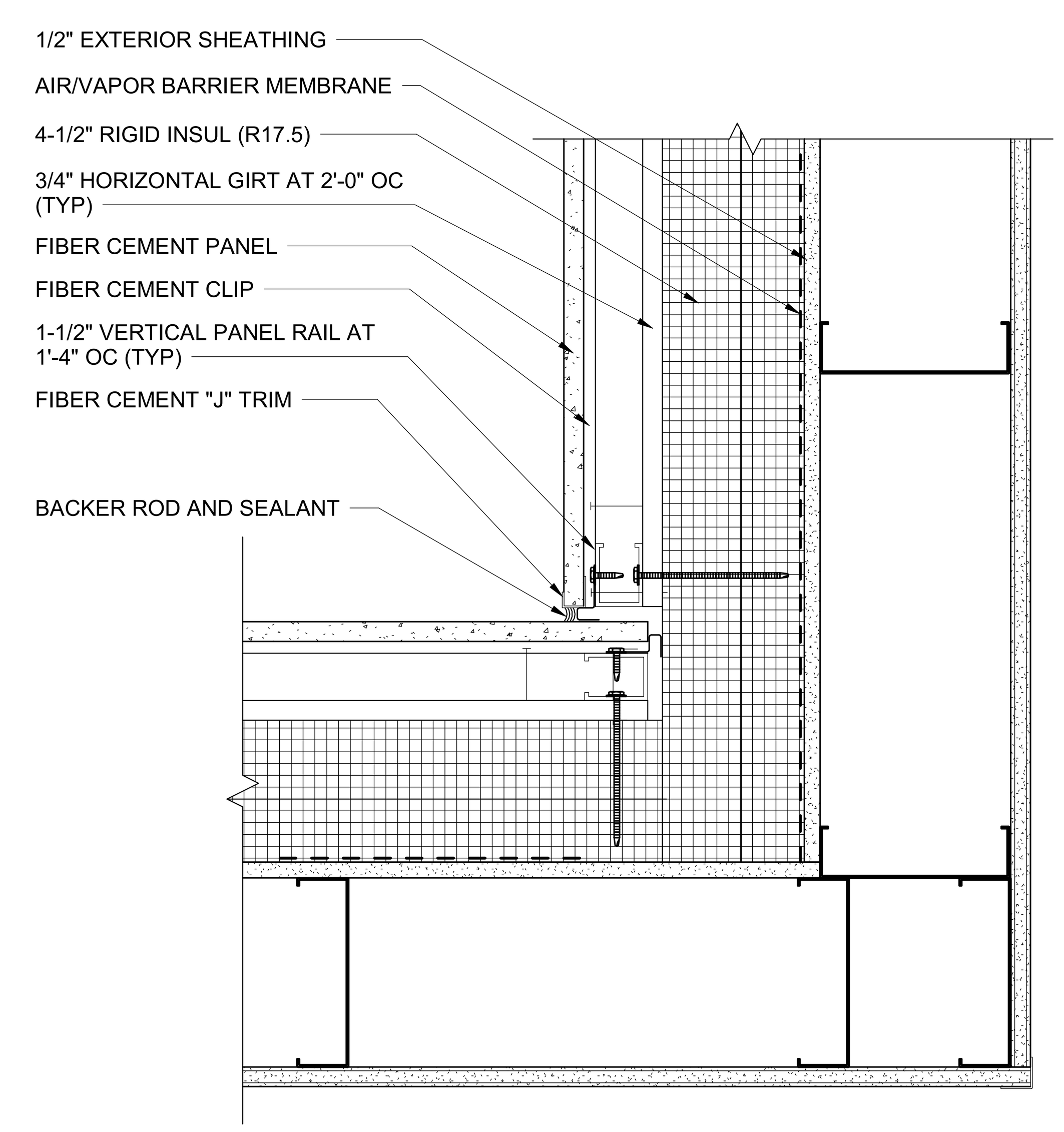
2 FIBER CEMENT SIDING TO STONE VENEER SIDING TRANSITION DETAIL (TYP)
AE510 SCALE: 3" = 1'-0"



7 METAL STUD PANEL COMPRESSION JOINT DETAIL (LEFT FACING)
AE510 SCALE: 3" = 1'-0"

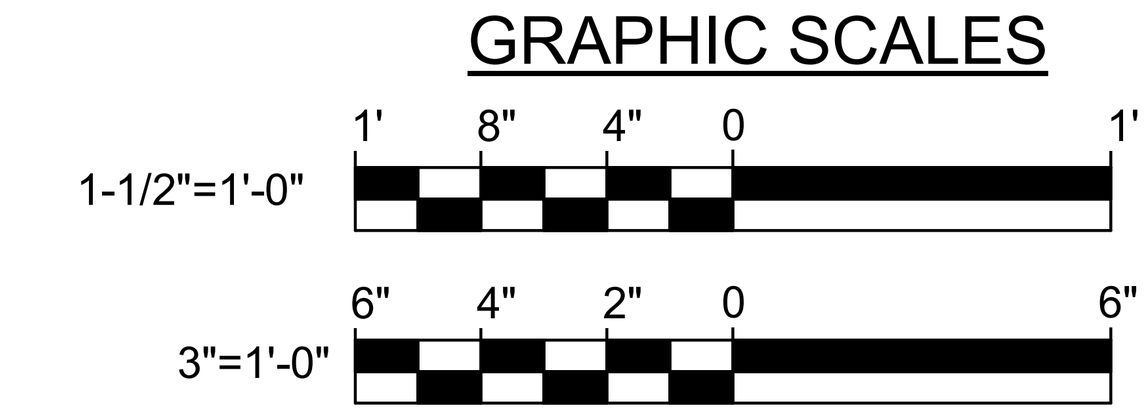


8 FIBER CEMENT VERTICAL EXPANSION JOINT DETAIL
AE510 SCALE: 3" = 1'-0"



13 INSIDE CORNER FIBER CEMENT PANEL SIDING DETAIL (TYP)
AE510 SCALE: 3" = 1'-0"

GRAPHIC SCALES



CHECK GRAPHIC SCALES BEFORE USING

NO.	DATE	DESCRIPTION	BY
		REVISIONS	

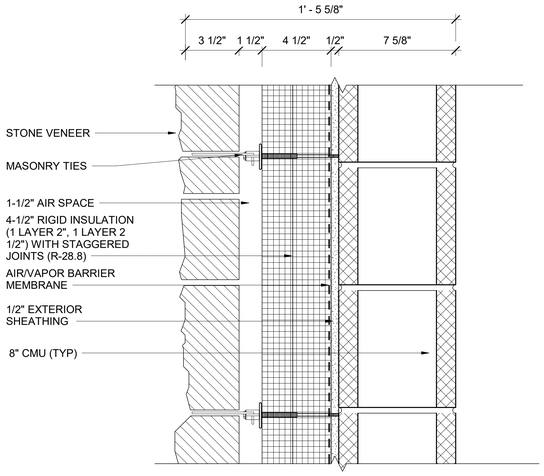
LICENSED ARCHITECT
TYLER B. BARTER
No. 2952
STATE OF MAINE
1-29-25

DRAWN BY: MJD
CHECK BY: CET
NO.
DATE 01/29/2025

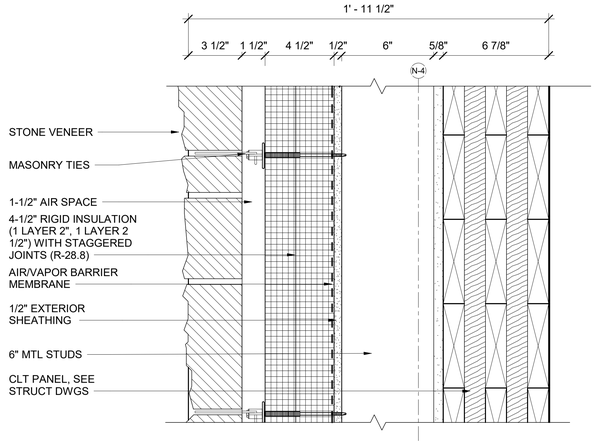
DEPARTMENT OF INLAND FISHERIES & WILDLIFE
TITLE NEW OFFICE HEADQUARTERS
LOCATION AUGUSTA, ME
TITLE THIS DWG. SIDING DETAILS

OAK POINT ASSOCIATES
ARCHITECTURE ■ ENGINEERING ■ PLANNING
231 Main Street, Biddeford, Maine 04005 207.283.0193

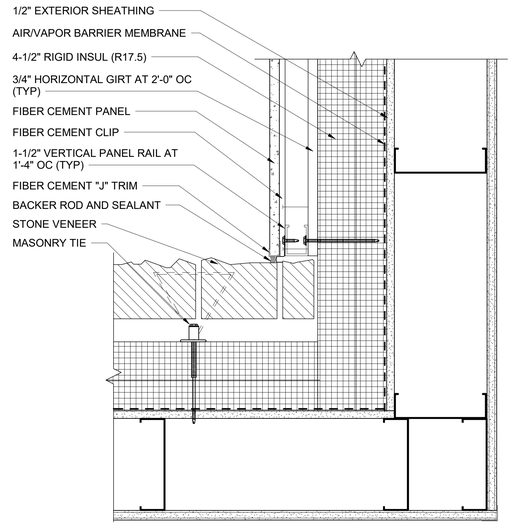
DRAWING NO. AE510
SHEET NO. 136 OF 239



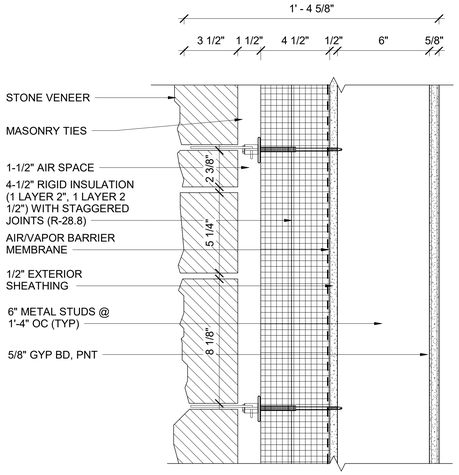
5 STONE VENEER AT CMU
AE303 / AE511 SCALE: 3" = 1'-0"



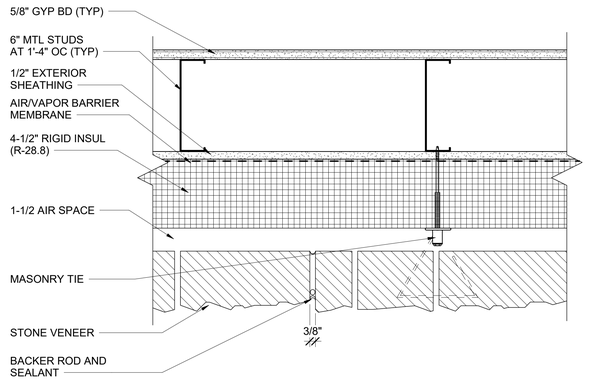
7 STONE VENEER AT CLT PANEL
AE120 / AE511 SCALE: 3" = 1'-0"



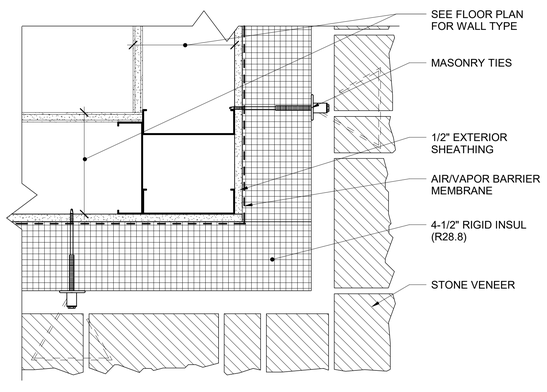
6 INSIDE CORNER FIBER CEMENT TO STONE VENEER DETAIL (TYP)
AE511 SCALE: 3" = 1'-0"



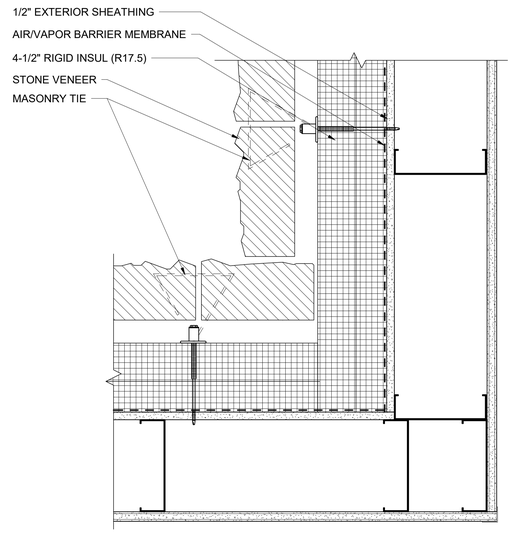
1 STONE VENEER DETAIL (TYP)
AE303 / AE511 SCALE: 3" = 1'-0"



4 MASONRY CONTROL JOINT - STONE VENEER (TYP)
AE511 SCALE: 3" = 1'-0"



3 STONE VENEER OUTSIDE CORNER DETAIL (TYP)
AE511 SCALE: 3" = 1'-0"



2 STONE VENEER INSIDE CORNER DETAIL (TYP)
AE511 SCALE: 3" = 1'-0"

GRAPHIC SCALES

1-1/2"=1'-0" — 1' 8" 4" 0 1'

3"=1'-0" — 6" 4" 2" 0 6"

CHECK GRAPHIC SCALES BEFORE USING

NO.	DATE	DESCRIPTION	BY
		REVISIONS	

LICENSED ARCHITECT — TYLER R. BAKER — 1-29-25 — STATE OF MAINE

DRAWN BY: MJD
CHECK BY: CET
DATE 01/29/2025

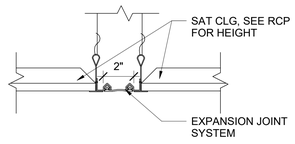
DEPARTMENT OF INLAND FISHERIES & WILDLIFE

TITLE: NEW OFFICE HEADQUARTERS
LOCATION: AUGUSTA, ME
TITLE THIS DWG: STONE VENEER DETAILS

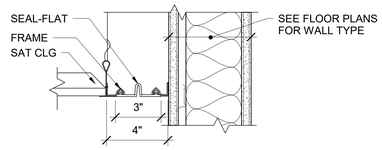
OAK POINT ASSOCIATES
231 Main Street, Biddeford, Maine 04005 207.283.0193

DRAWING NO. AE511
SHEET NO. 137 OF 239

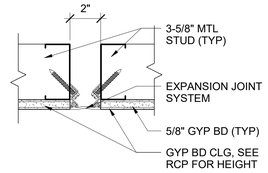
1/29/2025 11:51:38 AM
C:\Users\ChantelDocuments\22205.04-IF&W-ARCH_v22_chantel.tardif.rvt



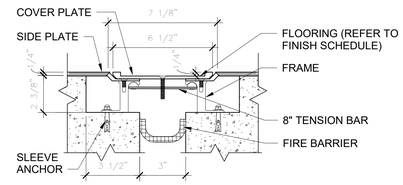
1 EXPANSION JOINT DROP CEILING
AE520 SCALE: 3" = 1'-0"



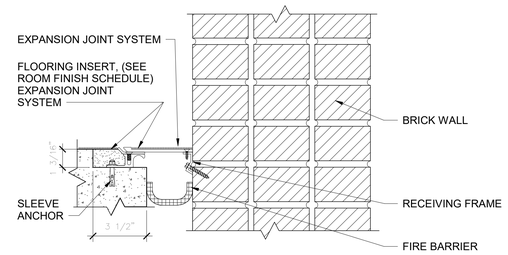
2 EXPANSION JOINT DROP CEILING AT WALL
AE520 SCALE: 3" = 1'-0"



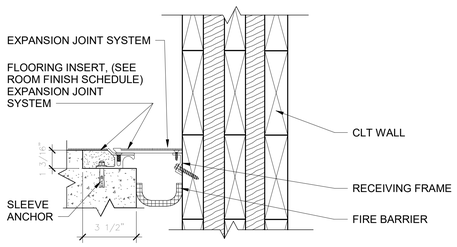
3 EXPANSION JOINT GYP CEILING
AE520 SCALE: 3" = 1'-0"



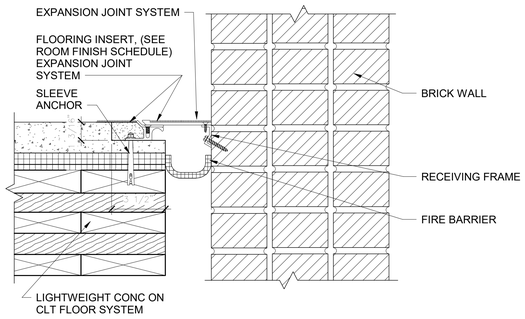
4 FLOOR EXPANSION JOINT SECTION
AE521 AE520 SCALE: 3" = 1'-0"



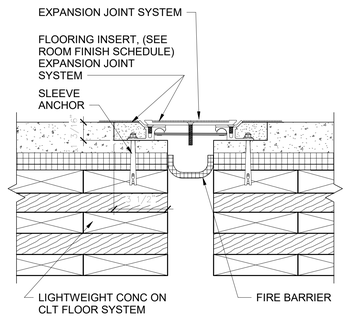
5 FLOOR/WALL EXPANSION JOINT SECTION BRICK
AE521 AE520 SCALE: 3" = 1'-0"



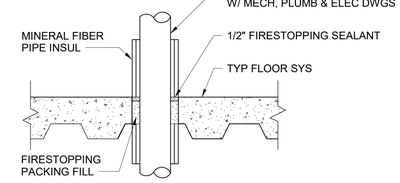
6 FLOOR/WALL EXPANSION JOINT SECTION CLT
AE520 SCALE: 3" = 1'-0"



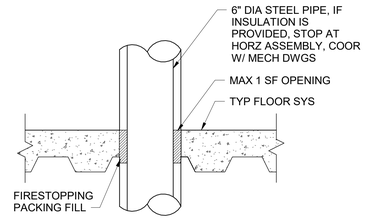
7 FLOOR/WALL EXPANSION JOINT SECTION - CLT FLOOR
AE521 AE520 SCALE: 3" = 1'-0"



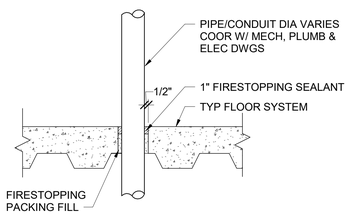
8 CLT FLOOR EXPANSION JOINT SECTION
AE521 AE520 SCALE: 3" = 1'-0"



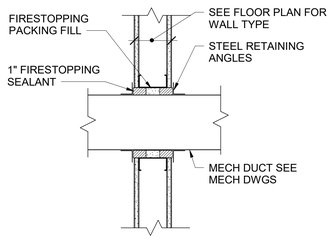
PIPING/TUBING FLOOR PENETRATION W/ F AND T-RATING (4" OR SMALLER) (SIM UL C-AJ-1506)



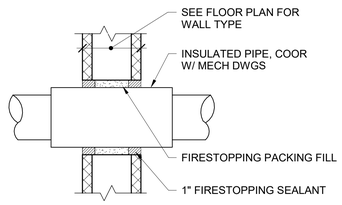
B 6" PIPE FLOOR PENETRATION



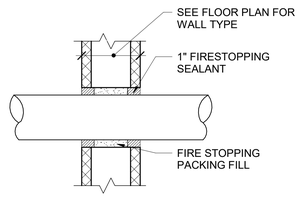
PIPE/CONDUIT FLOOR PENETRATION
C W/ F-RATING ONLY (4" OR SMALLER)
(SIM UL C-AJ-1080)



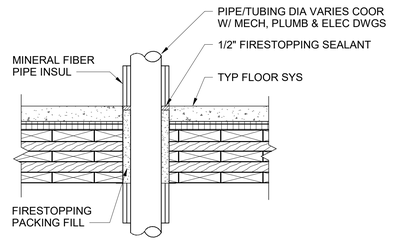
D DUCT/WALL PENETRATION
(SIM UL W-L-7025 GYP BD)
(SIM UL W-J-7007 CMU)



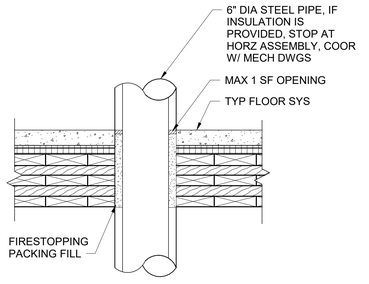
E INSULATED PIPE WALL PENTRATION
(SIM UL W-L-5014 GYP BD)
(SIM UL C-AJ-5029 CMU)



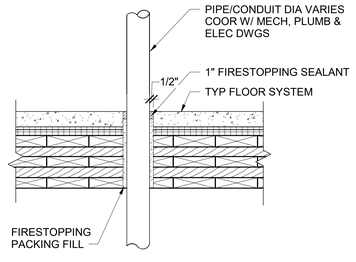
F PIPE & CONDUIT WALL PENTRATIONS
(SIM UL W-L-1001 GYP BD)
(SIM UL C-AJ-1080 CMU)



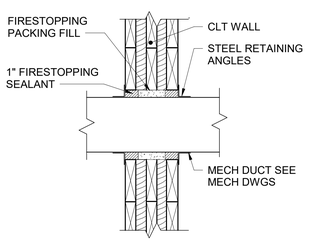
PIPING/TUBING CLT FLOOR PENETRATION W/ F AND T-RATING (4" OR SMALLER)
G (SIM UL 1479)



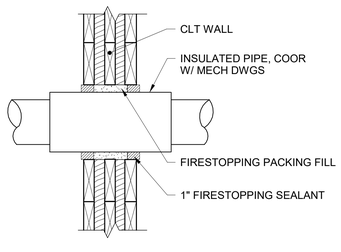
H 6" PIPE CLT FLOOR PENETRATION
(SIM UL 1479)



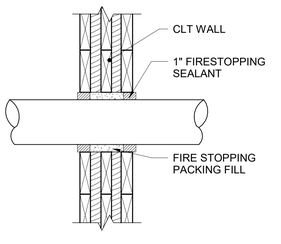
PIPE/CONDUIT FLOOR PENETRATION
I W/ F-RATING ONLY (4" OR SMALLER)
(SIM UL 1479)



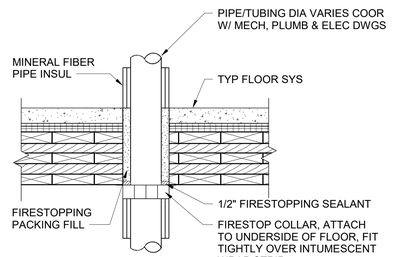
J DUCT/CLT WALL PENETRATION
(SIM UL 1479)



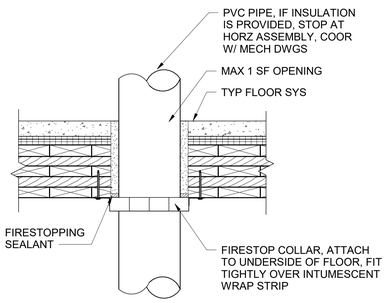
K INSULATED PIPE WALL PENTRATION
(SIM UL 1479)



L PIPE & CONDUIT WALL PENTRATIONS
(SIM UL 1479)



PVC PIPING/TUBING CLT FLOOR PENETRATION W/
M F AND T-RATING (4" OR SMALLER)
(SIM UL 1479)



N 6" PVC PIPE CLT FLOOR PENETRATION
(SIM UL 1479)

9 FIRESTOPPING DETAILS (TYP)
AE520 SCALE: 1 1/2" = 1'-0"

GRAPHIC SCALES

1-1/2"=1'-0" 1' 8" 4" 0 1'

3"=1'-0" 6" 4" 2" 0 6"

CHECK GRAPHIC SCALES BEFORE USING

NO.	DATE	DESCRIPTION	BY
		REVISIONS	

LICENSED ARCHITECT TYLER R. BAKER 1.29.25 STATE OF MAINE

DRAWN BY: MJD
CHECK BY: CET
DATE 01/29/2025

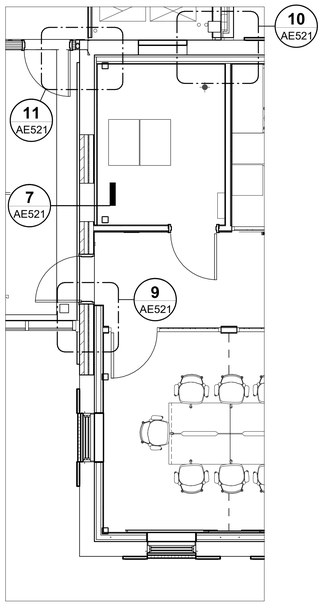
DEPARTMENT OF INLAND FISHERIES & WILDLIFE

TITLE: NEW OFFICE HEADQUARTERS
LOCATION: AUGUSTA, ME
TITLE THIS DWG: EXPANSION JOINT DETAILS, FLOOR AND WALL PENETRATION DETAILS

OAK POINT ASSOCIATES
231 Main Street, Biddeford, Maine 04005 207.283.0193

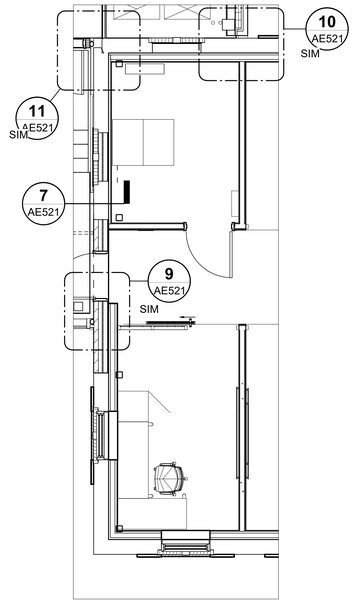
DRAWING NO. AE520
SHEET NO. 138 OF 239

1/29/2025 11:51:41 AM
C:\Users\Chantel\Documents\22205.04-IF&W-ARCH_v22_chantel.tardif.rvt



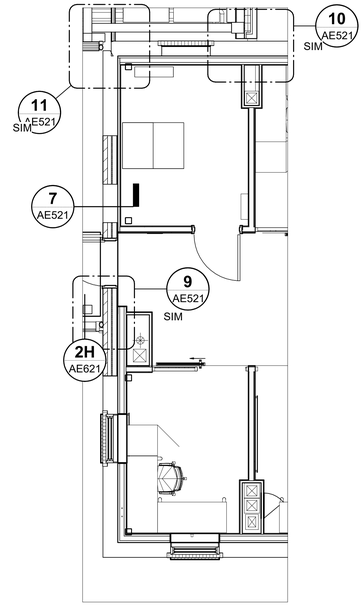
1 ENLARGED FIRST FLOOR PLAN @ EXPANSION JOINT, CETA NORTH

AE101 / AE521 SCALE: 1/4" = 1'-0"



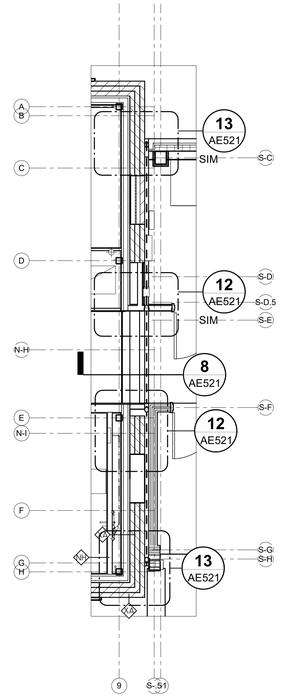
2 ENLARGED SECOND FLOOR PLAN @ EXPANSION JOINT, CETA NORTH

AE102 / AE521 SCALE: 1/4" = 1'-0"



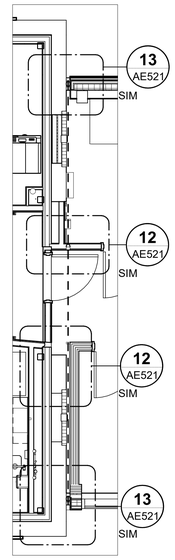
3 ENLARGED THIRD FLOOR PLAN @ EXPANSION JOINT, CETA NORTH

AE103 / AE521 SCALE: 1/4" = 1'-0"



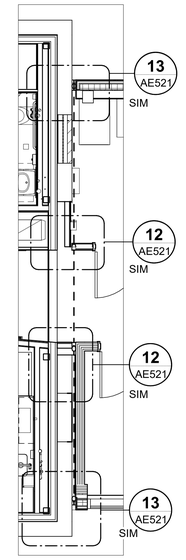
4 ENLARGED FIRST FLOOR PLAN @ EXPANSION JOINT, CETA SOUTH

AE101 / AE521 SCALE: 1/4" = 1'-0"



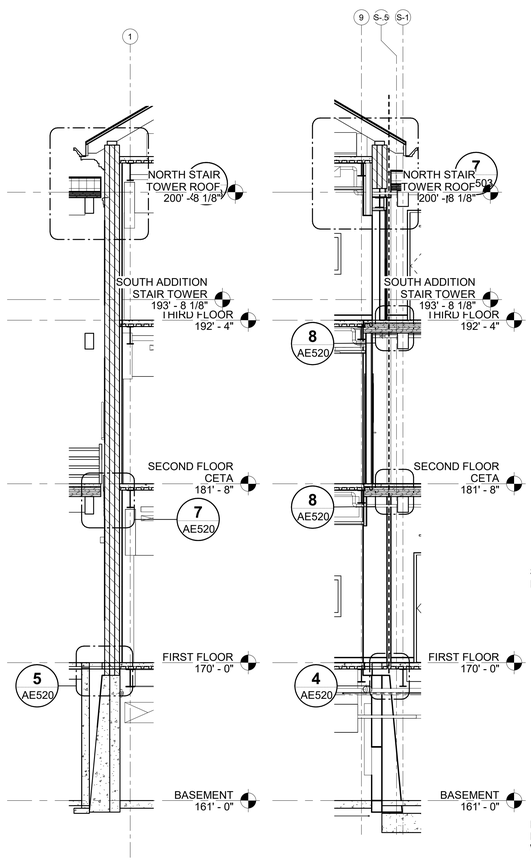
5 ENLARGED SECOND FLOOR PLAN @ EXPANSION JOINT, CETA SOUTH

AE102 / AE521 SCALE: 1/4" = 1'-0"



6 ENLARGED THIRD FLOOR PLAN @ EXPANSION JOINT, CETA SOUTH

AE103 / AE521 SCALE: 1/4" = 1'-0"

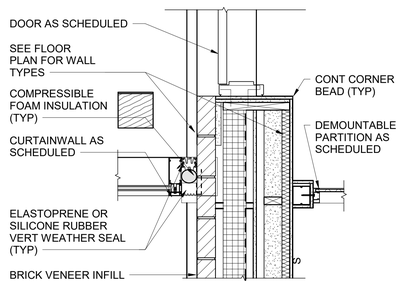


7 WALL SECTION

AE521 / AE521 SCALE: 1/4" = 1'-0"

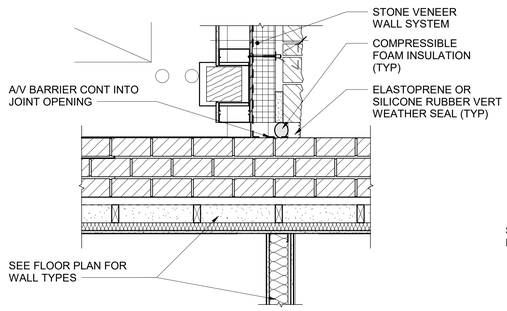
8 WALL SECTION

AE521 / AE521 SCALE: 1/4" = 1'-0"



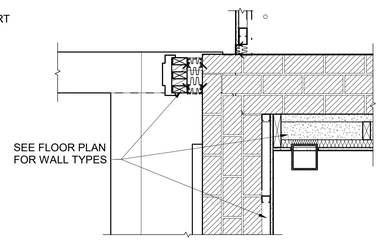
9 EXPANSION JOINT @ INTERIOR WALL

AE521 / AE521 SCALE: 1" = 1'-0"



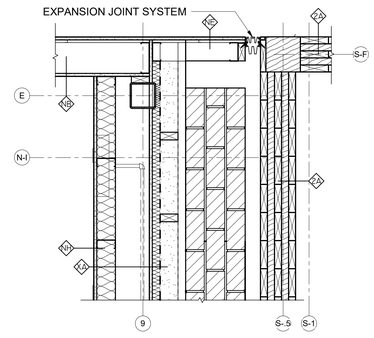
10 EXPANSION JOINT @ EXTERIOR WALL

AE521 / AE521 SCALE: 1" = 1'-0"



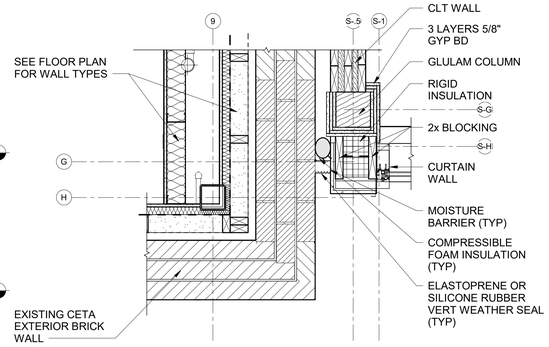
11 EXPANSION JOINT @ INTERIOR WALL

AE521 / AE521 SCALE: 1" = 1'-0"



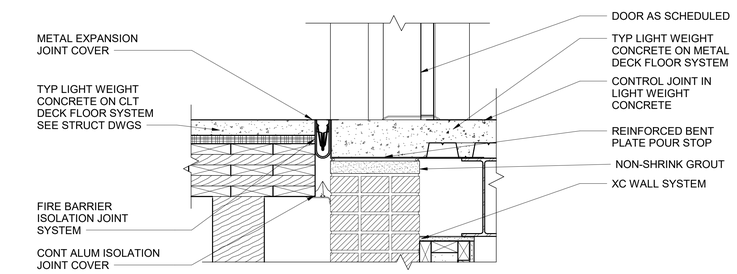
12 EXPANSION JOINT @ INTERIOR WALL

AE521 / AE521 SCALE: 1" = 1'-0"



13 EXPANSION JOINT @ EXTERIOR WALL

AE521 / AE521 SCALE: 1" = 1'-0"



14 SECTION DETAIL AT EXP JOINT

AE301 / AE521 SCALE: 1 1/2" = 1'-0"

GRAPHIC SCALES

1/4"=1'-0" (4' 2' 0 4' 8')

1"=1'-0" (1' 6" 0 1' 2')

1-1/2"=1'-0" (1' 8" 4" 0 1')

CHECK GRAPHIC SCALES BEFORE USING

LICENSED ARCHITECT TYLER R. BARKER No. 2962 STATE OF MAINE 1-29-25

NO.	DATE	DESCRIPTION	BY
		REVISIONS	

DRAWN BY: MJD
CHECK BY: CET
DATE 01/29/2025

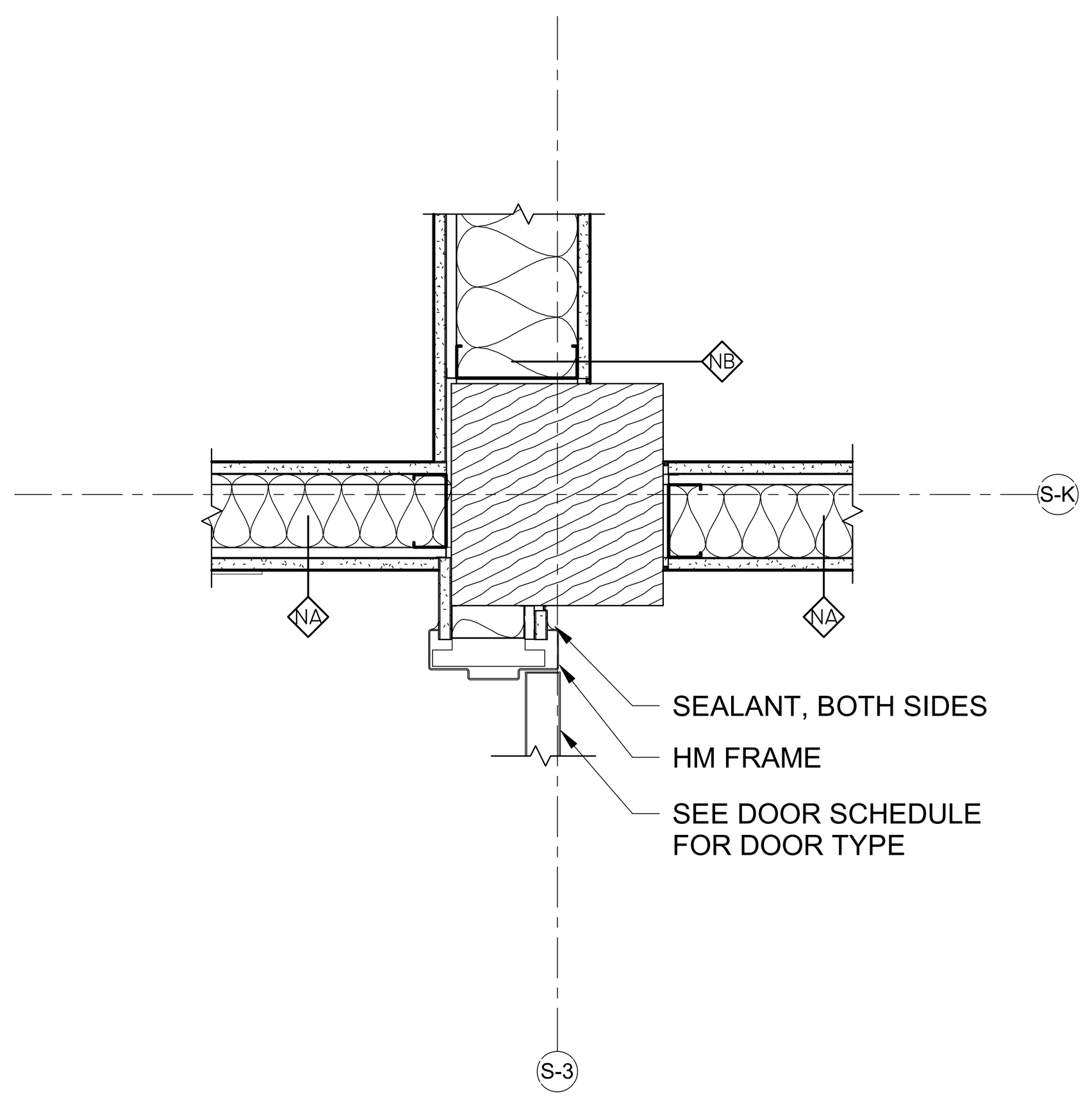
DEPARTMENT OF INLAND FISHERIES & WILDLIFE

TITLE: NEW OFFICE HEADQUARTERS
LOCATION: AUGUSTA, ME
TITLE SHEET DWG: EXPANSION JOINT ENLARGED PLANS AND DETAILS

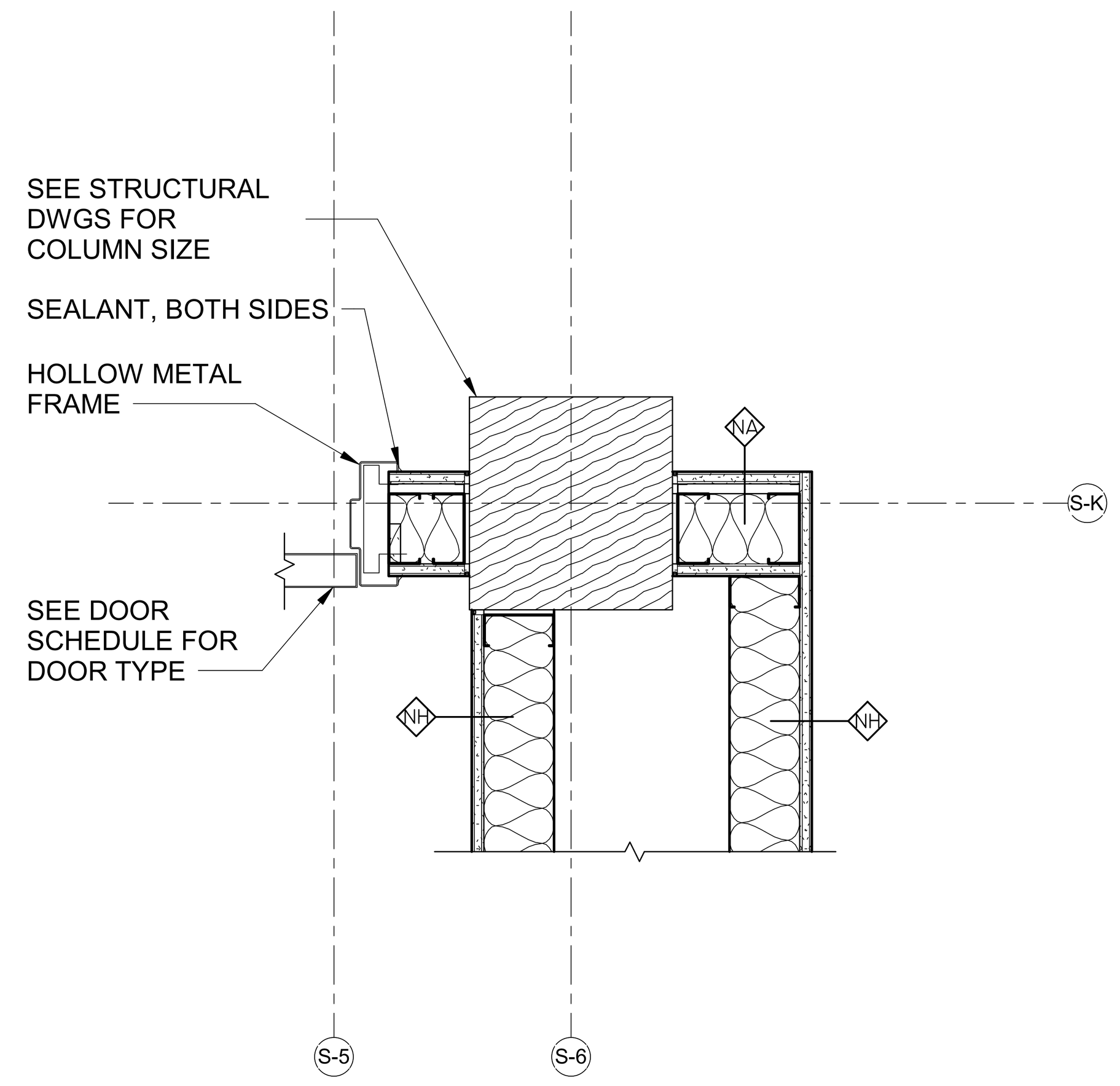
OAK POINT ASSOCIATES
331 Main Street, Biddeford, Maine 04005 207.283.0193

DRAWING NO. AE521
SHEET NO. 139 OF 239

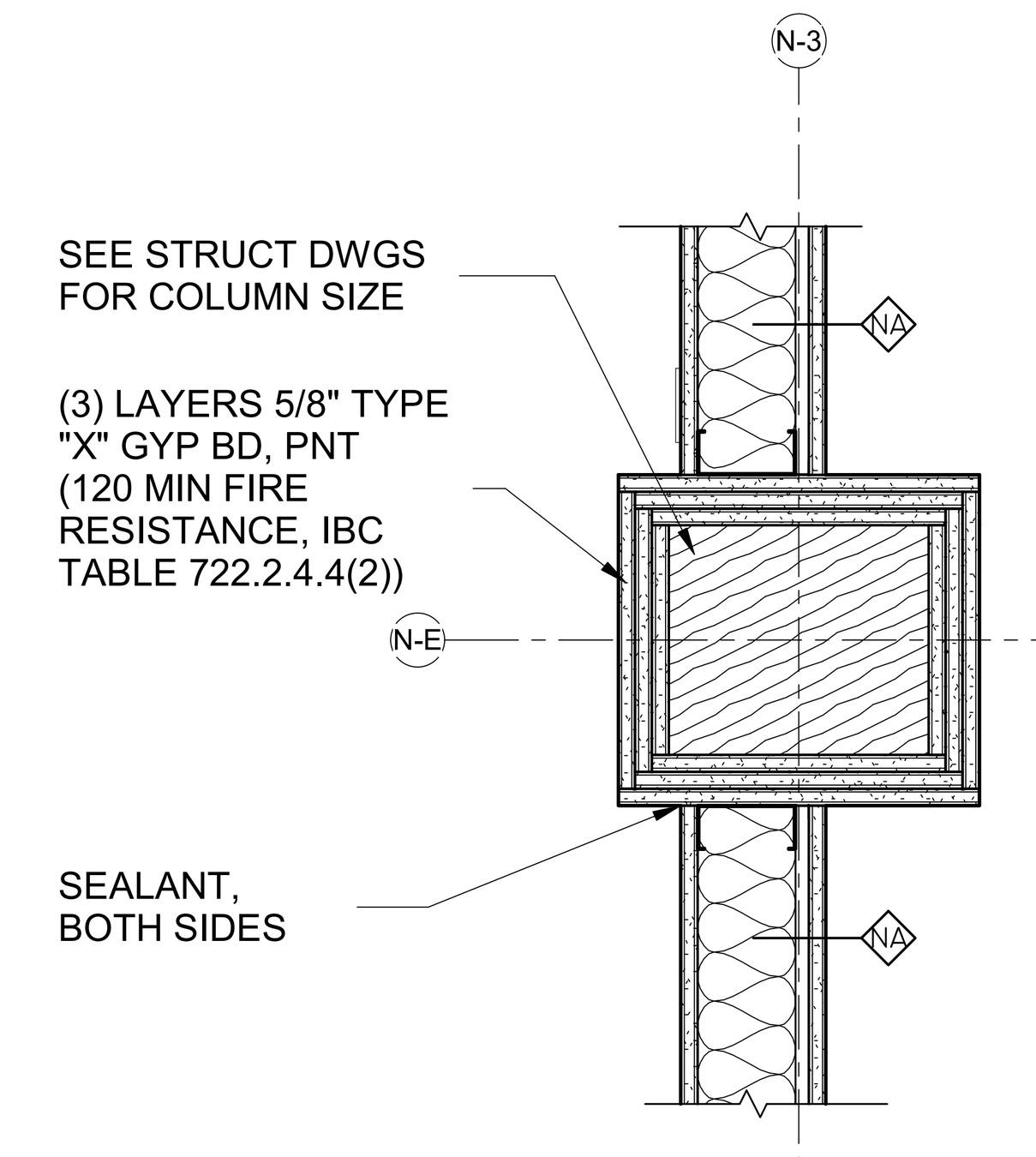
1/29/2025 11:52:05 AM
C:\Users\Chantel\Documents\22205.04-IF&W-ARCH_v22_chantel.tardif.rvt



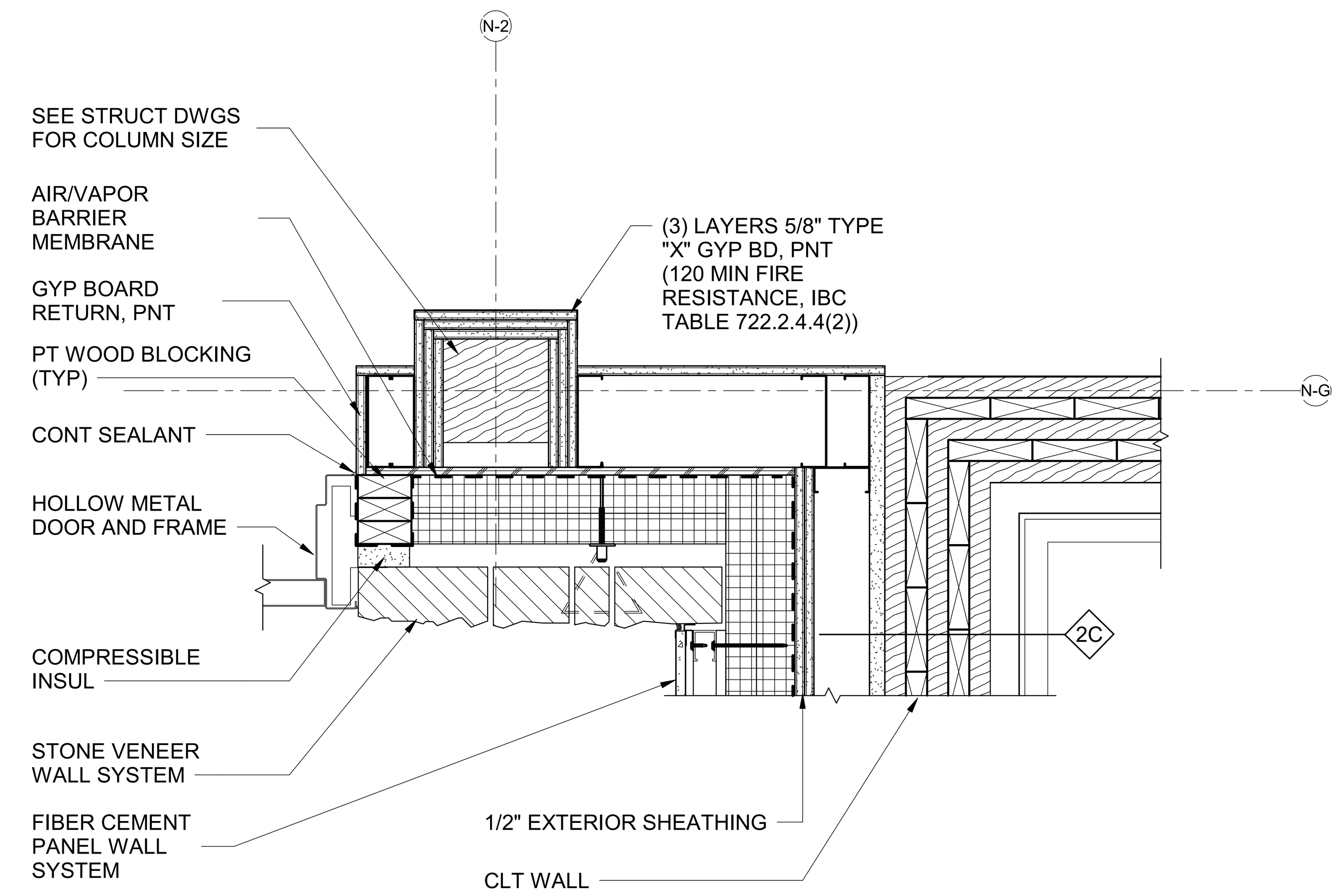
1 TYP DETAIL @ COLUMN
AE101 AE540 SCALE: 1 1/2" = 1'-0"



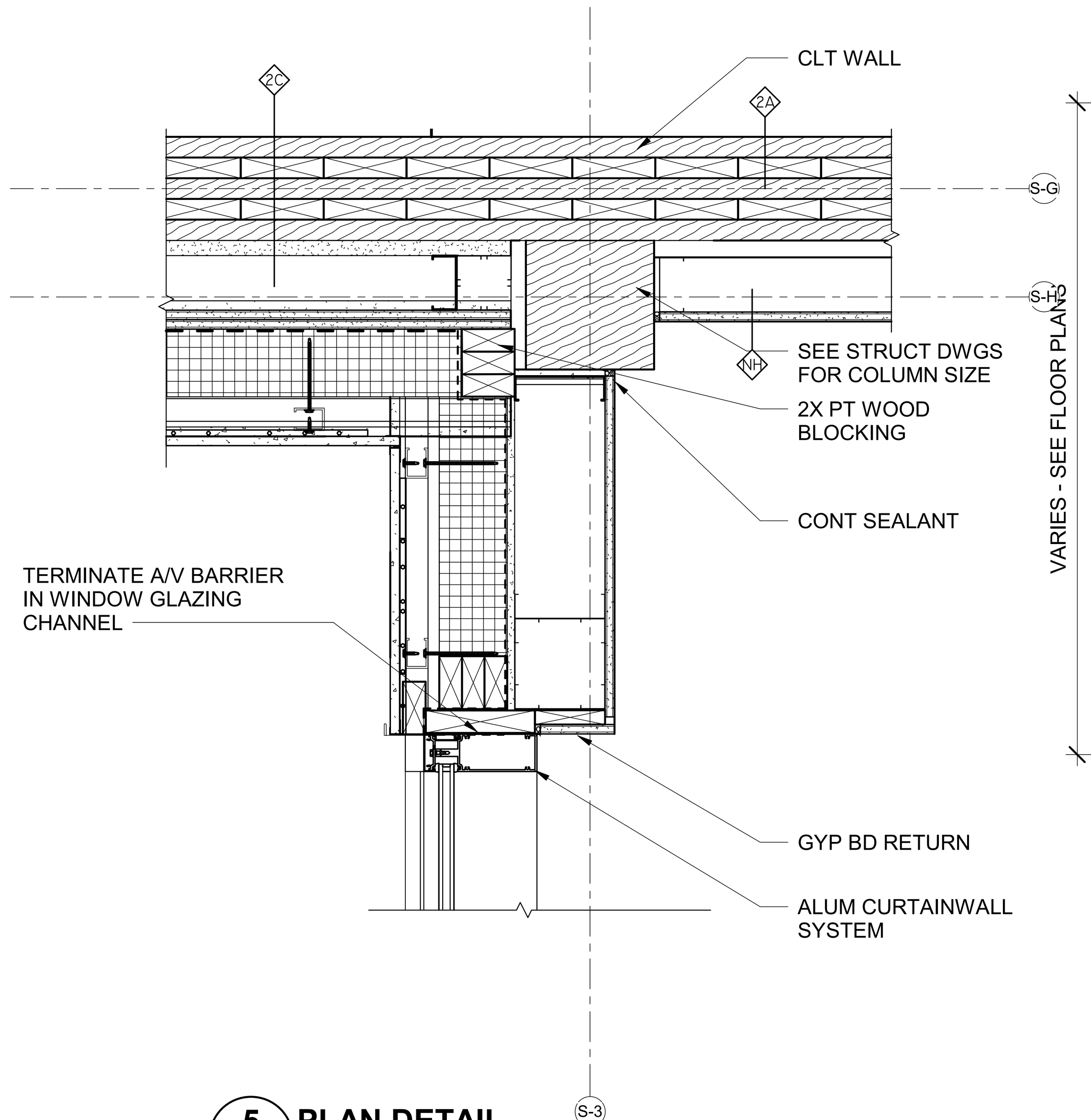
2 TYP DETAIL @ COLUMN
AE101 AE540 SCALE: 1 1/2" = 1'-0"



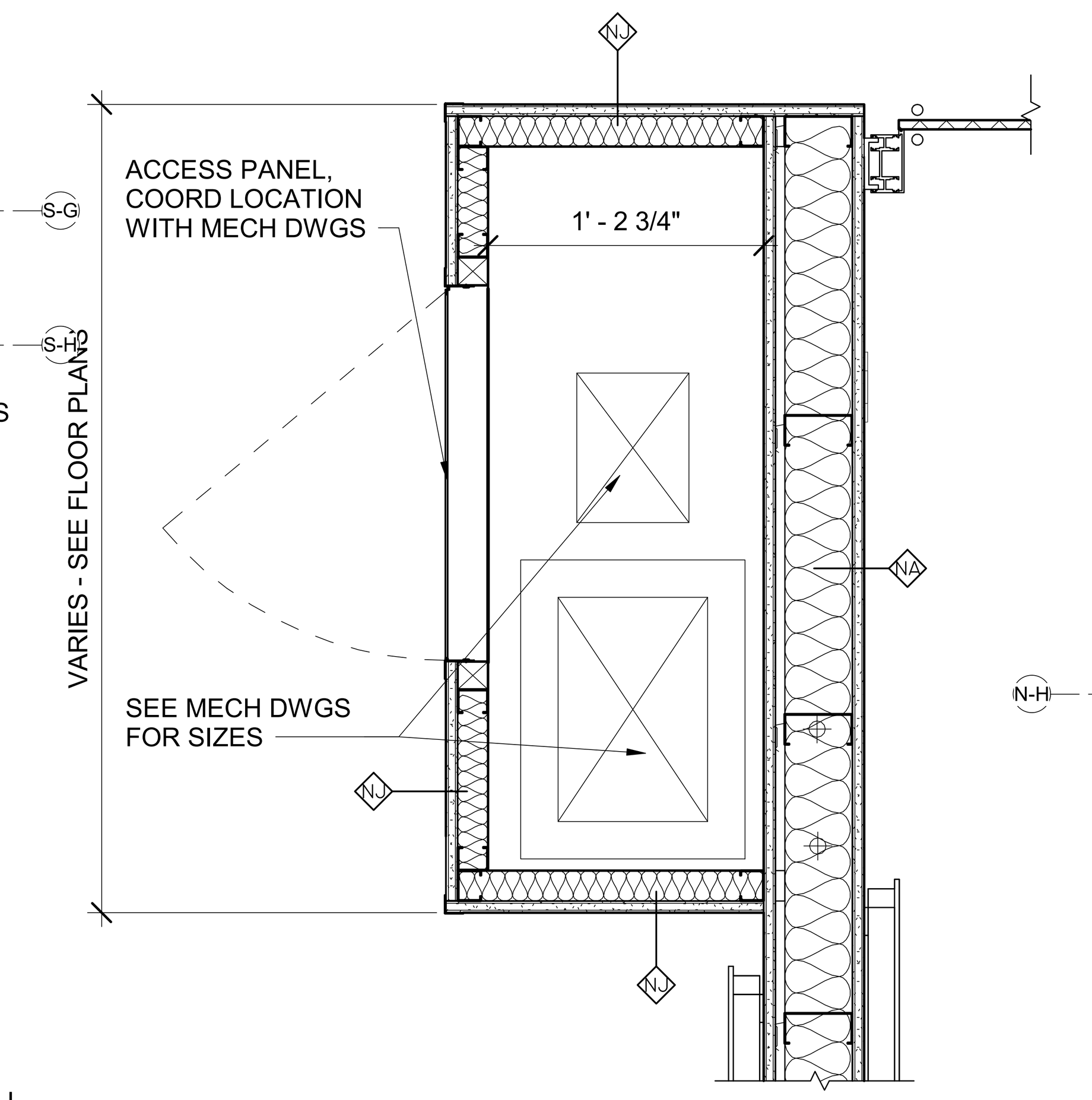
3 TYP DETAIL @ 2 HR COLUMN
AE101 AE540 SCALE: 1 1/2" = 1'-0"



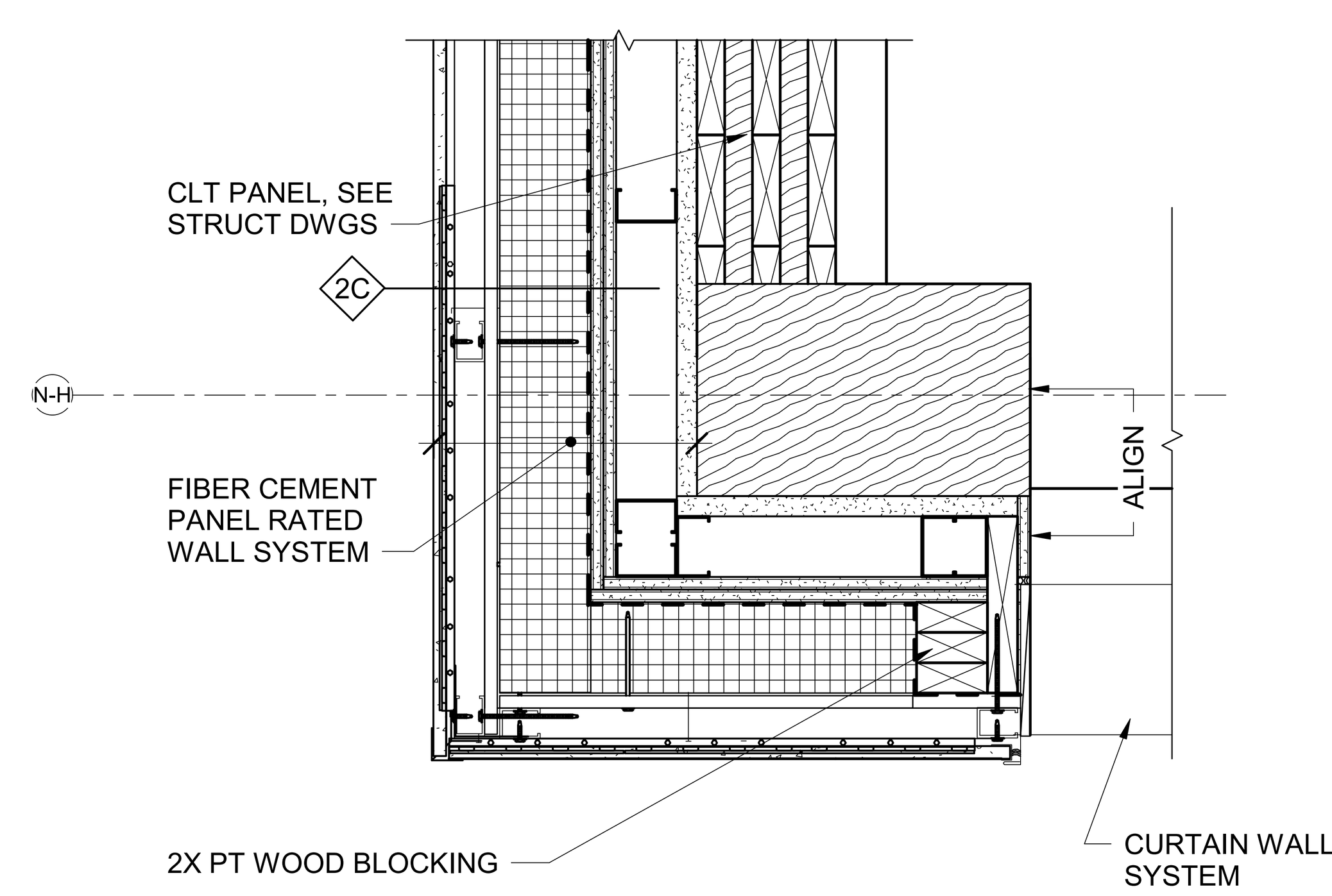
4 DETAIL @ 2HR COLUMN
AE101 AE540 SCALE: 1 1/2" = 1'-0"



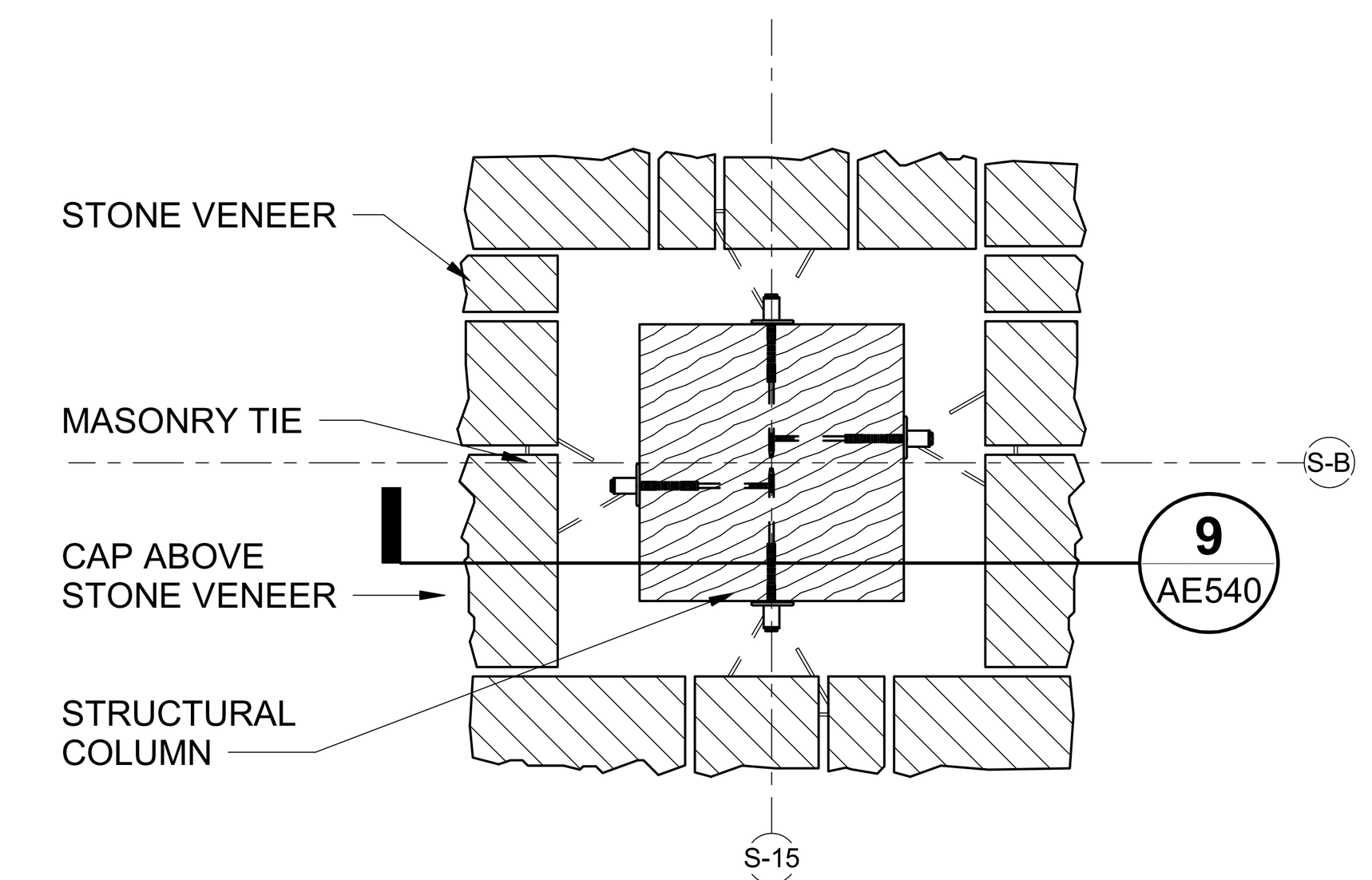
5 PLAN DETAIL
AE101 AE540 SCALE: 1 1/2" = 1'-0"



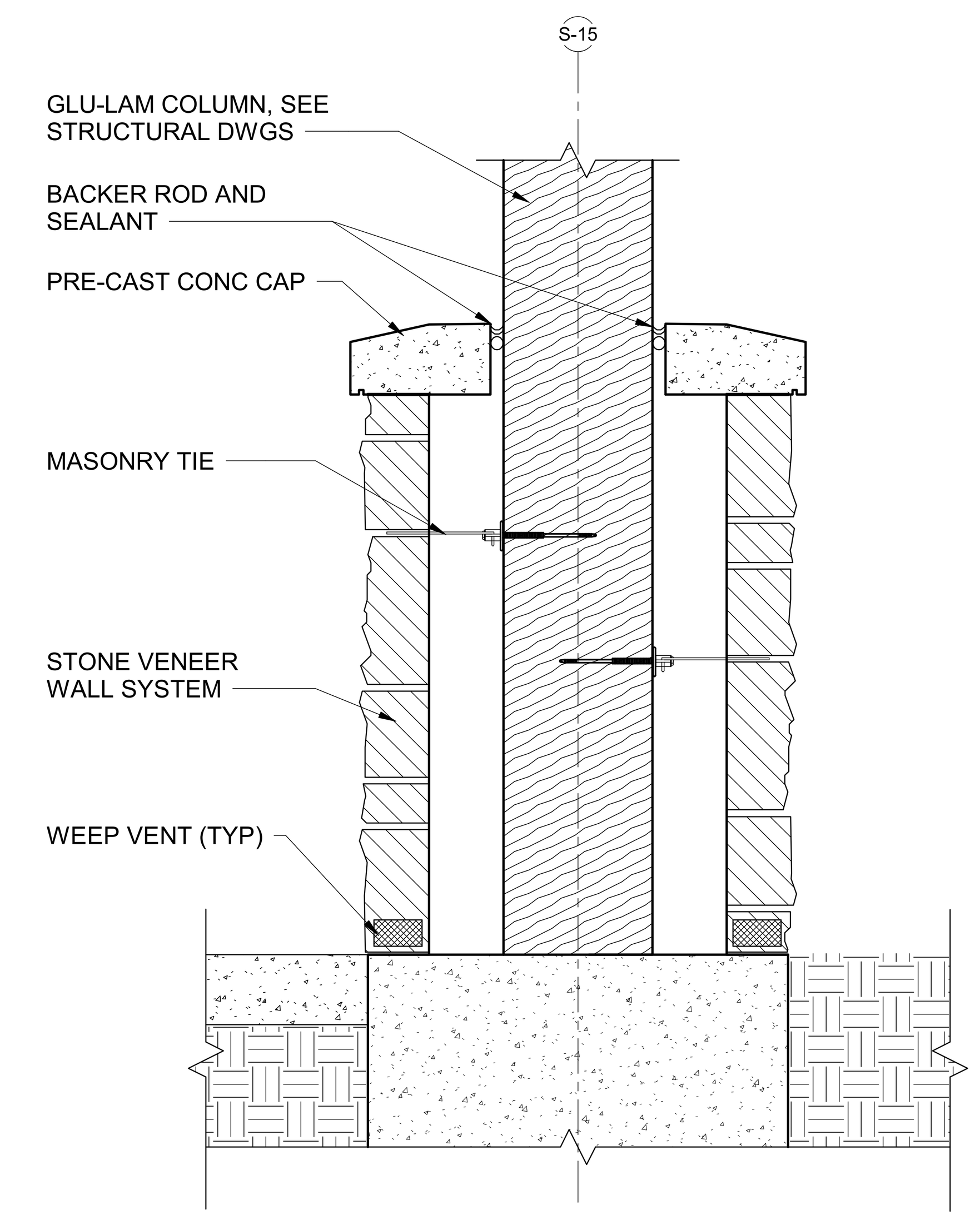
6 TYP DETAIL @ DUCT CHASE
AE540 SCALE: 1 1/2" = 1'-0"



7 FIBER CEMENT PANEL WALL TO CURTAINWALL
AE101 AE540 SCALE: 1 1/2" = 1'-0"



8 DETAIL @ CANOPY COLUMN
AE101 AE540 SCALE: 1 1/2" = 1'-0"



9 Section @ CANOPY COLUMNS
AE540 AE540 SCALE: 1 1/2" = 1'-0"

GRAPHIC SCALE

1-1/2"=1'-0" 1' 8" 4" 0 1'

CHECK GRAPHIC SCALE BEFORE USING

NO.	DATE	DESCRIPTION	BY
		REVISIONS	

LICENSED ARCHITECT TYLER G. BARTER No. 2952 STATE OF MAINE 1-29-25

DRAWN BY: MJD
CHECK BY: CET
NO.
DATE 01/29/2025

DEPARTMENT OF INLAND FISHERIES & WILDLIFE

TITLE NEW OFFICE HEADQUARTERS

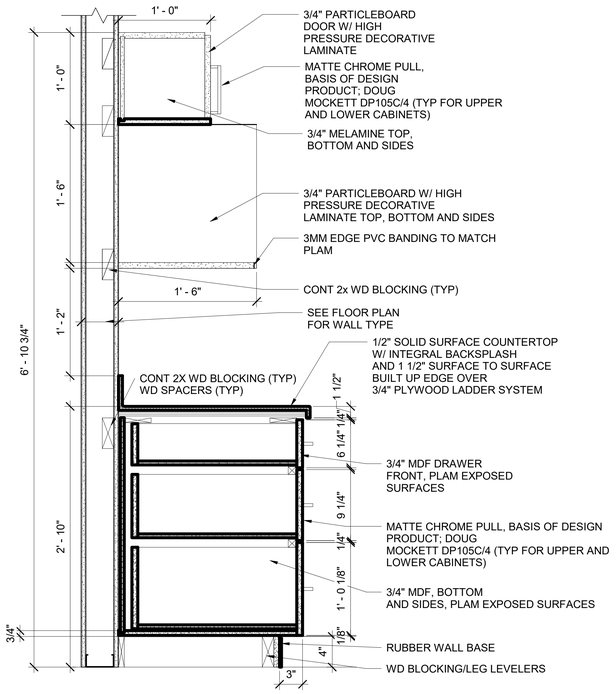
LOCATION AUGUSTA, ME

TITLE THIS DWG. PLAN WALL DETAILS

OAK POINT ASSOCIATES
ARCHITECTURE ■ ENGINEERING ■ PLANNING
231 Main Street, Biddeford, Maine 04005 207.283.0193

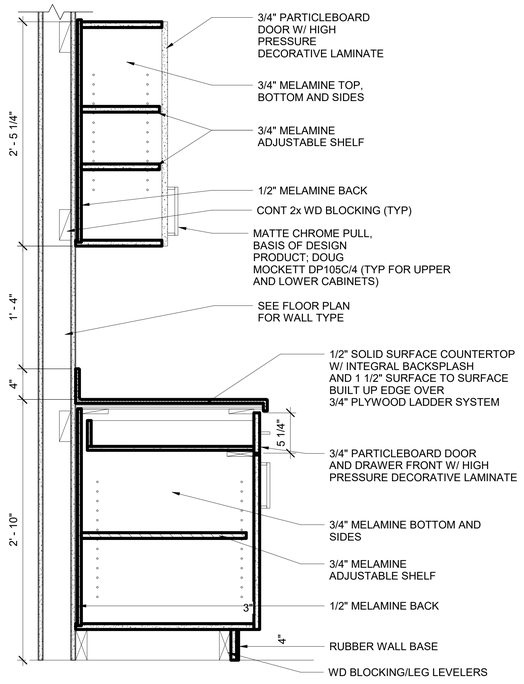
DRAWING NO. AE540

SHEET NO. 140 OF 239



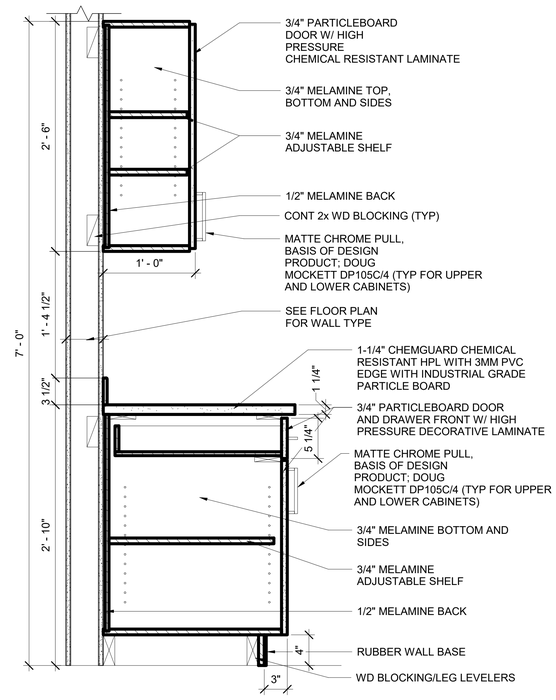
1 CASEWORK (TYP) AT THREE DRAWER BASE MICROWAVE UPPER

AE740 / AE580 SCALE: 1 1/2" = 1'-0"



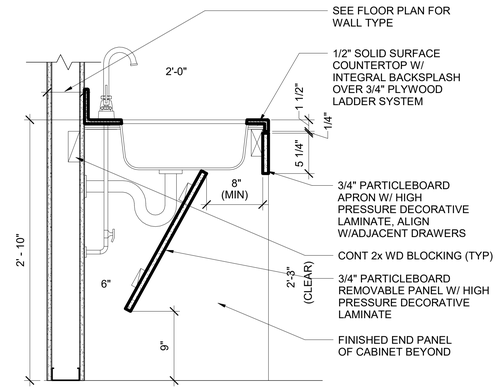
2 CASEWORK (TYP) AT ONE DRAWER BASE W/UPPER

AE740 / AE580 SCALE: 1 1/2" = 1'-0"



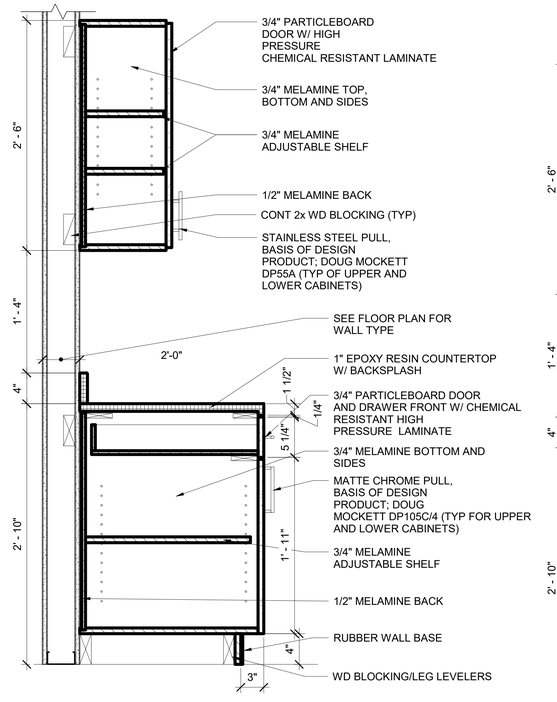
3 LAB CASEWORK (TYP) AT ONE DRAWER BASE AND UPPER W/CHEM RES LAMINATE

AE740 / AE580 SCALE: 1 1/2" = 1'-0"



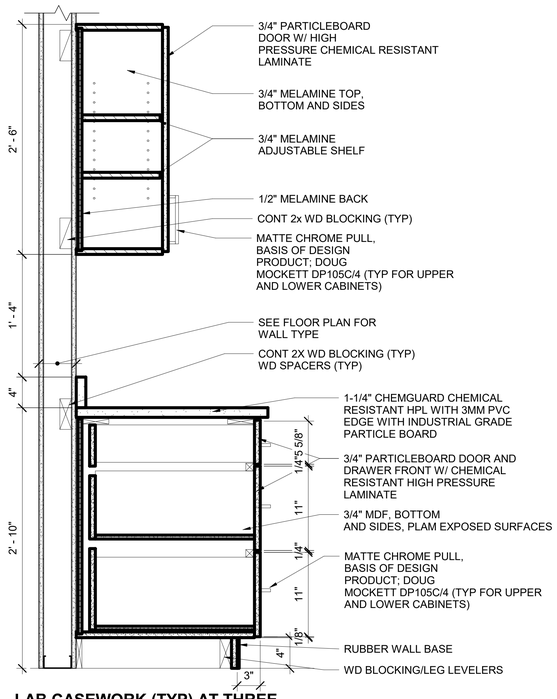
4 CASEWORK (TYP) AT SINK BASE

AE740 / AE580 SCALE: 1 1/2" = 1'-0"



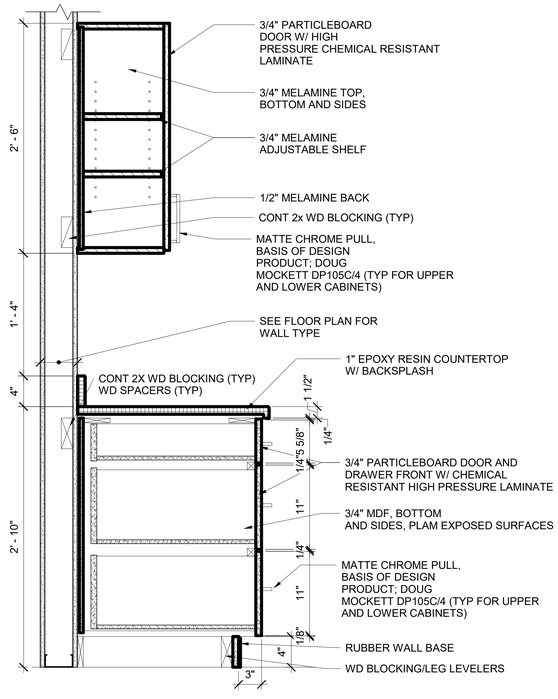
5 LAB CASEWORK (TYP) AT ONE DRAWER BASE

AE740 / AE580 SCALE: 1 1/2" = 1'-0"



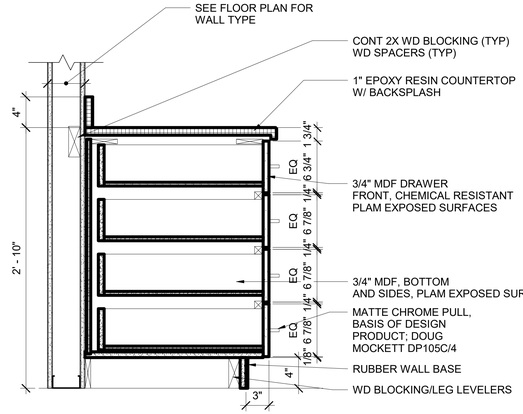
6 LAB CASEWORK (TYP) AT THREE DRAWER BASE W/ CHEMGUARD

AE740 / AE580 SCALE: 1 1/2" = 1'-0"



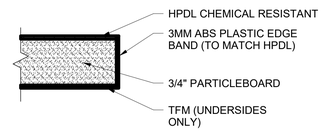
7 LAB CASEWORK (TYP) AT THREE DRAWER BASE

AE740 / AE580 SCALE: 1 1/2" = 1'-0"



8 LAB CASEWORK (TYP) AT FOUR DRAWER BASE

AE740 / AE580 SCALE: 1 1/2" = 1'-0"



9 LAB CASEWORK FINISH EDGE DETAIL (TYP)

AE580 SCALE: 1 1/2" = 1'-0"

LEGEND:

TFM THERMALLY FUSED MELAMINE

HPDL HIGH PRESSURE DECORATIVE LAMINATE

MDF MEDIUM DENSITY FIBERBOARD

GRAPHIC SCALE

1-1/2"=1'-0" 1' 8" 4" 0 1'

CHECK GRAPHIC SCALE BEFORE USING

NO.	DATE	DESCRIPTION	BY
		REVISIONS	

LICENSED ARCHITECT TYLER E. BAKER 1-24-25 STATE OF MAINE

DRAWN BY: MJD
CHECK BY: CET
DATE 01/29/2025

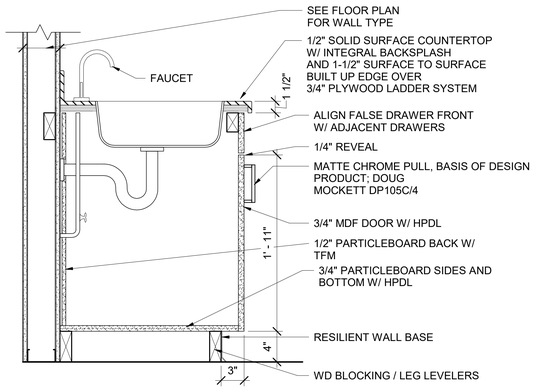
DEPARTMENT OF INLAND FISHERIES & WILDLIFE

TITLE: NEW OFFICE HEADQUARTERS
LOCATION: AUGUSTA, ME
TITLE THIS DWG: CASEWORK DETAILS 1

OAK POINT ASSOCIATES
221 Main Street, Biddeford, Maine 04005 207.283.0193

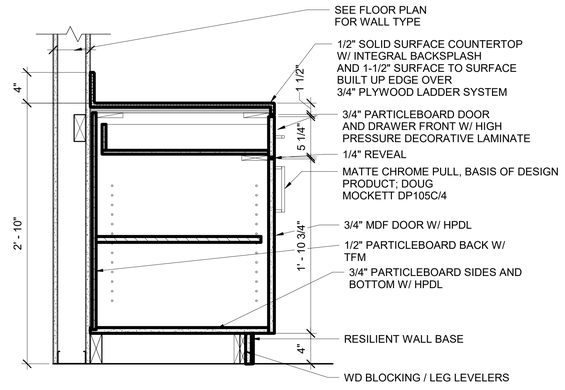
DRAWING NO. AE580
SHEET NO. 141 OF 239

1/29/2025 11:52:26 AM
C:\Users\Chantel\Documents\22205.04-IF&W-ARCH_v22_chantel.tardif.rvt



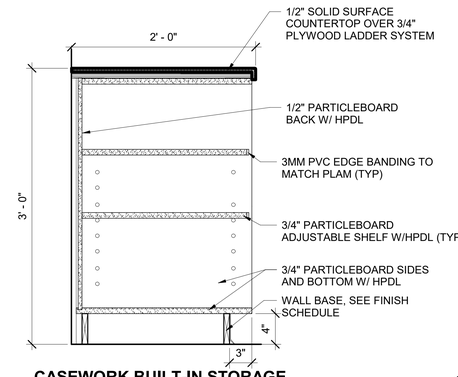
1 CASEWORK (TYP) SINK BASE SECTION

AE401 AE581 SCALE: 1 1/2" = 1'-0"



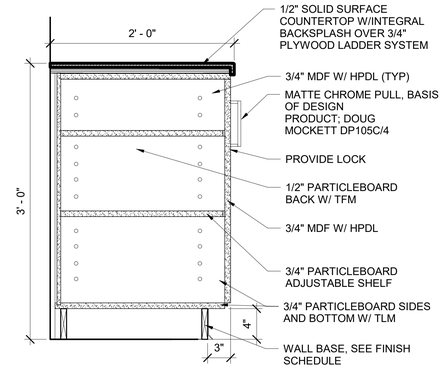
2 CASEWORK (TYP) BASE SECTION

AE401 AE581 SCALE: 1 1/2" = 1'-0"



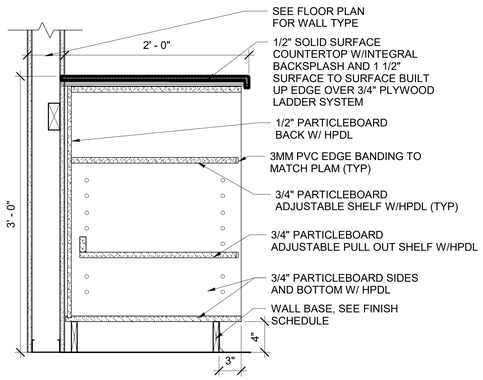
5 CASEWORK BUILT-IN STORAGE SECTION

AE740 AE581 SCALE: 1 1/2" = 1'-0"



6 CASEWORK BUILT-IN SHELVES W/ DOORS

AE740 AE581 SCALE: 1 1/2" = 1'-0"



7 CASEWORK BUILT-IN STORAGE W/PRINTER SHELF SECTION

AE740 AE581 SCALE: 1 1/2" = 1'-0"

GRAPHIC SCALE

1-1/2"=1'-0" 1' 8" 4" 0 1'

CHECK GRAPHIC SCALE BEFORE USING

NO.	DATE	DESCRIPTION	BY
		REVISIONS	

DRAWN BY: CET
CHECK BY: TGB
DATE 01/29/2025

LICENSED ARCHITECT TYLER E. BAKER 1-24-25 STATE OF MAINE

DEPARTMENT OF INLAND FISHERIES & WILDLIFE

TITLE NEW OFFICE HEADQUARTERS

LOCATION AUGUSTA, ME

TITLE THIS DWG CASEWORK DETAILS 2

OAK POINT ASSOCIATES
231 Main Street, Biddeford, Maine 04005 207.283.0193

DRAWING NO. AE581

SHEET NO. 142 OF 239

1/29/2025 11:52:29 AM
C:\Users\Chantel\Documents\22205.04-IF&W-ARCH_v22_chantel.tardif.rvt

DOOR SCHEDULE - NORTH ADDITION

	DOOR							FRAME			DETAILS					
NO.	WIDTH	HEIGHT	THICKNESS	TYPE	MAT	FINISH	HARDWARE TYPE	TYPE	MAT	FINISH	HEAD	JAMB	SILL	FIRE RATING	NOTES	DOOR SHADES
160	3' - 0"	7' - 0"	1 3/4"	A	HM	PNT	HW-3	2	HM	PNT	1/AE602	6/AE602	11/AE602			
161	3' - 0"	7' - 0"	1 3/4"	B	HM	PNT	HW-7	2	HM	PNT	1/AE602	6/AE602	11/AE602			
162	3' - 0"	7' - 0"	1 3/4"	A	HM	PNT	HW-3	2	HM	PNT	1/AE602	6/AE602	11/AE602			
163	3' - 0"	7' - 0"	1 3/4"	A	HM	PNT	HW-2	2	HM	PNT	1/AE602	6/AE602	11/AE602			
164	3' - 0"	7' - 0"	1 3/4"	B	HM	PNT	HW-7	2	HM	PNT	1/AE602	6/AE602	11/AE602			
166	3' - 0"	7' - 0"	1 3/4"	A	HM	PNT	HW-3	2	HM	PNT	1/AE602	6/AE602	11/AE602			
167A	3' - 0"	7' - 0"	1 3/4"	B	HM	PNT	HW-5B	2	HM	PNT	1/AE602	6/AE602	11/AE602			
167B	3' - 0"	7' - 0"	1 3/4"	B	HM	PNT	HW-7	2	HM	PNT	1/AE602	6/AE602	11/AE602			
168	3' - 0"	7' - 0"	1 3/4"	A	HM	PNT	HW-5A	2	HM	PNT	1/AE602	6/AE602	11/AE602			
169	3' - 0"	7' - 0"	1 3/4"	A	HM	PNT	HW-5A	2	HM	PNT	1/AE602	6/AE602	11/AE602			
170	3' - 0"	7' - 0"	1 3/4"	B	HM	PNT	HW-5A	2	HM	PNT	1/AE602	6/AE602	11/AE602			
171	3' - 0"	7' - 0"	1 3/4"	A	HM	PNT	HW-5A	2	HM	PNT	1/AE602	6/AE602	11/AE602			
272	3' - 0"	7' - 0"	1 3/4"	A	HM	PNT	HW-2	2	HM	PNT	1/AE602	6/AE602	11/AE602			
273	6' - 0"	7' - 0"	1 3/4"	A	HM	PNT	HW-3A	4	HM	PNT	1/AE602	6/AE602	11/AE602			
274	3' - 0"	7' - 0"	1 3/4"	A	HM	PNT	HW-2	2	HM	PNT	1/AE602	6/AE602	11/AE602			
275	3' - 0"	7' - 0"	1 3/4"	A	HM	PNT	HW-3	2	HM	PNT	1/AE602	6/AE602	11/AE602			
276	3' - 0"	7' - 0"	1 3/4"	A	HM	PNT	HW-2	2	HM	PNT	1/AE602	6/AE602	11/AE602			
277	6' - 0"	7' - 0"	1 3/4"	A	HM	PNT	HW-3A	4	HM	PNT	1/AE602	6/AE602	11/AE602			
278	3' - 0"	7' - 0"	1 3/4"	A	HM	PNT	HW-2	2	HM	PNT	1/AE602	6/AE602	11/AE602			
279	5' - 6"	7' - 0"	1 3/4"	C/C1	HM	PNT	HW-3A	4A	HM	PNT	1/AE602	6/AE602	11/AE602			
280	3' - 0"	7' - 0"	1 3/4"	A	HM	PNT	HW-2	2	HM	PNT	1/AE602	6/AE602	11/AE602			
281	3' - 0"	7' - 0"	1 3/4"	A	HM	PNT	HW-3	2	HM	PNT	2/AE602	7/AE602	11/AE602	60 MIN		
E2A	3' - 0"	7' - 0"	1 3/4"	A	HM	PNT	HW-3	2	HM	PNT	1/AE602	6/AE602	11/AE602	60 MIN		

DOOR SCHEDULE - CETA

	DOOR							FRAME			DETAILS					
NO.	WIDTH	HEIGHT	THICKNESS	TYPE	MAT	FINISH	HARDWARE TYPE	TYPE	MAT	FINISH	HEAD	JAMB	SILL	FIRE RATING	NOTES	DOOR SHADES
002	3' - 0"	7' - 0"	1 3/4"	A	HM	PNT	HW-3	2	HM	PNT	1/AE602	6/AE602	11/AE602	60 MIN		
002	3' - 0"	7' - 0"	1 3/4"	A	HM	PNT	HW-3	2	HM	PNT	1/AE602	6/AE602	11/AE602	60 MIN		
004	1' - 8 3/4"	1' - 2 3/4"													CETA OFFICE CHASE FOR FLOOR DAMPERS	
100A	10 3/4"	1' - 2 3/4"													CETA OFFICE CHASE FOR FLOOR DAMPERS	
133	3' - 2"	7' - 2"	1 3/4"	G1	ALUM	HPC	HW-6	7	ALUM	HPC					METROWALL SLIDING (NB)	
136	3' - 2"	7' - 2"	1 3/4"	G1	ALUM	HPC	HW-4	9	ALUM	HPC	1C/AE630	1D/AE630	1C/AE630		METROWALL SLIDING DOOR	
138	3' - 2"	7' - 2"	1 3/4"	G1	ALUM	HPC	HW-4	9	ALUM	HPC	1C/AE630	1D/AE630	1C/AE630		METROWALL SLIDING DOOR	
139	3' - 2"	7' - 2"	1 3/4"	G1	ALUM	HPC	HW-4	9	ALUM	HPC	1C/AE630	1D/AE630	1C/AE630		METROWALL SLIDING DOOR	
140	3' - 2"	7' - 2"	1 3/4"	G1	ALUM	HPC	HW-4	9	ALUM	HPC	1C/AE630	1D/AE630	1C/AE630		METROWALL SLIDING DOOR	
141	3' - 2"	7' - 2"	1 3/4"	G1	ALUM	HPC	HW-4	9	ALUM	HPC	1C/AE630	1D/AE630	1C/AE630		METROWALL SLIDING DOOR	
142	3' - 2"	7' - 2"	1 3/4"	G1	ALUM	HPC	HW-4	9	ALUM	HPC	1C/AE630	1D/AE630	1C/AE630		METROWALL SLIDING DOOR	
143	3' - 2"	7' - 2"	1 3/4"	G1	ALUM	HPC	HW-4	9	ALUM	HPC	1C/AE630	1D/AE630	1C/AE630		METROWALL SLIDING DOOR	
144	3' - 2"	7' - 2"	1 3/4"	G1	ALUM	HPC	HW-4	9	ALUM	HPC	1C/AE630	1D/AE630	1C/AE630		METROWALL SLIDING DOOR	
145	3' - 2"	7' - 2"	1 3/4"	G1	ALUM	HPC	HW-4	9	ALUM	HPC	1C/AE630	1D/AE630	1C/AE630		METROWALL SLIDING DOOR	
146	3' - 2"	7' - 2"	1 3/4"	G1	ALUM	HPC	HW-4	9	ALUM	HPC	1C/AE630	1D/AE630	1C/AE630		METROWALL SLIDING DOOR	
147	3' - 2"	7' - 2"	1 3/4"	G1	ALUM	HPC	HW-4	9	ALUM	HPC	1C/AE630	1D/AE630	1C/AE630		METROWALL SLIDING DOOR	
148	3' - 2"	7' - 2"	1 3/4"	G1	ALUM	HPC	HW-4	9	ALUM	HPC	1C/AE630	1D/AE630	1C/AE630		METROWALL SLIDING DOOR	
149	3' - 2"	7' - 2"	1 3/4"	G1	ALUM	HPC	HW-4	9	ALUM	HPC	1C/AE630	1D/AE630	1C/AE630		METROWALL SLIDING DOOR	
150	3' - 2"	7' - 2"	1 3/4"	G1	ALUM	HPC	HW-4	9	ALUM	HPC	1C/AE630	1D/AE630	1C/AE630		METROWALL SLIDING DOOR	
151	3' - 2"	7' - 2"	1 3/4"	G1	ALUM	HPC	HW-4	9	ALUM	HPC	1C/AE630	1D/AE630	1C/AE630		METROWALL SLIDING DOOR	
152	3' - 0 1/4"	7' - 0 3/8"	1 3/4"	G	ALUM	HPC	HW-6	12	ALUM	HPC	1F/AE630	1G/AE630	1F/AE630		METROWALL SWINGING DOOR	
153	3' - 2"	7' - 2"	1 3/4"	G1	ALUM	HPC	HW-4	9	ALUM	HPC	1C/AE630	1D/AE630	1C/AE630		METROWALL SLIDING DOOR	
154	3' - 2"	7' - 2"	1 3/4"	G1	ALUM	HPC	HW-4	9	ALUM	HPC	1C/AE630	1D/AE630	1C/AE630		METROWALL SLIDING DOOR	
155	3' - 0"	6' - 11 1/2"	1 3/4"	G	ALUM	HPC	HW-5	8	ALUM	HPC	1F/AE630	1G/AE630	1F/AE630		METROWALL SWINGING DOOR	
156	3' - 2"	7' - 2"	1 3/4"	G1	ALUM	HPC	HW-4	9	ALUM	HPC	1C/AE630	1D/AE630	1C/AE630		METROWALL SLIDING DOOR	
157	3' - 0"	6' - 11 1/2"	1 3/4"	G	ALUM	HPC	HW-5	8	ALUM	HPC	1F/AE630	1G/AE630	1F/AE630		METROWALL SWINGING DOOR	
158	3' - 0"	7' - 0"	1 3/4"	A	HM	PNT	HW-3	2	HM	PNT	1/AE602	6/AE602	11/AE602			
200	3' - 0"	7' - 0"	1 3/4"	B	HM	PNT	HW-7	2	HM	PNT	1/AE602	6/AE602	11/AE602	60 MIN		
239	3' - 2"	7' - 2"	1 3/4"	G1	ALUM	HPC	HW-6	9	ALUM	HPC	1C/AE630	1D/AE630	1C/AE630		METROWALL SLIDING (NB)	
240	3' - 2"	7' - 2"	1 3/4"	G1	ALUM	HPC	HW-6	9	ALUM	HPC	1C/AE630	1D/AE630	1C/AE630		METROWALL SLIDING (NB)	
241	3' - 2"	7' - 2"	1 3/4"	G1	ALUM	HPC	HW-4	9	ALUM	HPC	1C/AE630	1D/AE630	1C/AE630		METROWALL SLIDING DOOR	
242	3' - 2"	7' - 2"	1 3/4"	G1	ALUM	HPC	HW-4	9	ALUM	HPC	1C/AE630	1D/AE630	1C/AE630		METROWALL SLIDING DOOR	
243	3' - 2"	7' - 2"	1 3/4"	G1	ALUM	HPC	HW-6	9	ALUM	HPC	1C/AE630	1D/AE630	1C/AE630		METROWALL SLIDING DOOR	
244	3' - 2"	7' - 2"	1 3/4"	G1	ALUM	HPC	HW-4	9	ALUM	HPC	1C/AE630	1D/AE630	1C/AE630		METROWALL SLIDING DOOR	
246	3' - 2"	7' - 2"	1 3/4"	G1	ALUM	HPC	HW-4	9	ALUM	HPC	1C/AE630	1D/AE630	1C/AE630		METROWALL SLIDING DOOR	
248	3' - 2"	7' - 2"	1 3/4"	G1	ALUM	HPC	HW-4	9	ALUM	HPC	1C/AE630	1D/AE630	1C/AE630		METROWALL SLIDING DOOR	
249	3' - 2"	7' - 2"	1 3/4"	G1	ALUM	HPC	HW-4	9	ALUM	HPC	1C/AE630	1D/AE630	1C/AE630		METROWALL SLIDING DOOR	
250	3' - 2"	7' - 2"	1 3/4"	G1	ALUM	HPC	HW-4	9	ALUM	HPC	1C/AE630	1D/AE630	1C/AE630		METROWALL SLIDING DOOR	
251	3' - 2"	7' - 2"	1 3/4"	G1	ALUM	HPC	HW-4	9	ALUM	HPC	1C/AE630	1D/AE630	1C/AE630		METROWALL SLIDING DOOR	
252	3' - 2"	7' - 2"	1 3/4"	G1	ALUM	HPC	HW-4	9	ALUM	HPC	1C/AE630	1D/AE630	1C/AE630		METROWALL SLIDING DOOR	
253	3' - 2"	7' - 2"	1 3/4"	G1	ALUM	HPC	HW-4	9	ALUM	HPC	1C/AE630	1D/AE630	1C/AE630		METROWALL SLIDING DOOR	
254	3' - 2"	7' - 2"	1 3/4"	G1	ALUM	HPC	HW-4	9	ALUM	HPC	1C/AE630	1D/AE630	1C/AE630		METROWALL SLIDING DOOR	
255	3' - 2"	7' - 2"	1 3/4"	G1	ALUM	HPC	HW-4	9	ALUM	HPC	1C/AE630	1D/AE630	1C/AE630		METROWALL SLIDING DOOR	
256	3' - 2"	7' - 2"	1 3/4"	G1	ALUM	HPC	HW-4	9	ALUM	HPC	1C/AE630	1D/AE630	1C/AE630		METROWALL SLIDING DOOR	
257	3' - 2"	7' - 2"	1 3/4"	G1	ALUM	HPC	HW-4	9	ALUM	HPC	1C/AE630	1D/AE630	1C/AE630		METROWALL SLIDING DOOR	
258	3' - 2"	7' - 2"	1 3/4"	G1	ALUM	HPC	HW-4	9	ALUM	HPC	1C/AE630	1D/AE630	1C/AE630		METROWALL SLIDING DOOR	
259	3' - 2"	7' - 2"	1 3/4"	G1	ALUM	HPC	HW-4	9	ALUM	HPC	1C/AE630	1D/AE630	1C/AE630		METROWALL SLIDING DOOR	
260	3' - 2"	7' - 2"	1 3/4"	G1	ALUM	HPC	HW-4	9	ALUM	HPC	1C/AE630	1D/AE630	1C/AE630		METROWALL SLIDING DOOR	
262	3' - 2"	7' - 2"	1 3/4"	G1	ALUM	HPC	HW-4	9	ALUM	HPC	1C/AE630	1D/AE630	1C/AE630		METROWALL SLIDING DOOR	
263	3' - 2"	7' - 2"	1 3/4"	G1	ALUM	HPC	HW-4	9	ALUM	HPC	1C/AE630	1D/AE630	1C/AE630		METROWALL SLIDING DOOR	
264	3' - 2"	7' - 2"	1 3/4"	G1	ALUM	HPC	HW-4	9	ALUM	HPC	1C/AE630	1D/AE630	1C/AE630		METROWALL SLIDING DOOR	
265	3' - 2"	7' - 2"	1 3/4"	G1	ALUM	HPC	HW-4	9	ALUM	HPC	1C/AE630	1D/AE630	1C/AE630		METROWALL SLIDING DOOR	
266	3' - 2"	7' - 2"	1 3/4"	G1	ALUM	HPC	HW-4	9	ALUM	HPC	1C/AE630	1D/AE630	1C/AE630		METROWALL SLIDING DOOR	
267	3' - 2"	7' - 2"	1 3/4"	G1	ALUM	HPC	HW-4	9	ALUM	HPC	1C/AE630	1D/AE630	1C/AE630		METROWALL SLIDING DOOR	
268	3' - 2"	7' - 2"	1 3/4"	G1	ALUM	HPC	HW-4	9	ALUM	HPC	1C/AE630	1D/AE630	1C/AE630		METROWALL SLIDING DOOR	
269	3' - 2"	7' - 2"	1 3/4"	G1	ALUM	HPC	HW-4	9	ALUM	HPC	1C/AE630	1D/AE630	1C/AE630		METROWALL SLIDING DOOR	
270	3' - 0"	7' - 0"	1 3/4"	A	HM	PNT	HW-3	2	HM	PNT	1/AE602	6/AE602	11/AE602			
304	3' - 0"	7' - 0"	1 3/4"	A	HM	PNT	HW-2	2	HM	PNT	1/AE602	6/AE602	11/AE602			
305	3' - 2"	7' - 2"	1 3/4"	G1	ALUM	HPC	HW-6	7	ALUM	HPC					METROWALL SLIDING (NB)	
306	3' - 2"	7' - 2"	1 3/4"	G1	ALUM	HPC	HW-6	9	ALUM	HPC					METROWALL SLIDING (NB)	
306A	3' - 0"	7' - 0"	1 3/4"	A	HM	PNT	HW-3	2	HM	PNT	1/AE602	6/AE602	11/AE602	60 MIN		
307	3' - 2"	7' - 2"	1 3/4"	G1	ALUM	HPC	HW-6	7	ALUM	HPC					METROWALL SLIDING (NB)	
308	3' - 2"	7' - 2"	1 3/4"	G1	ALUM	HPC	HW-4	9	ALUM	HPC	1C/AE630	1D/AE630	1C/AE630		METROWALL SLIDING DOOR	
309	3' - 0 3/4"	7' - 0"	1 3/4"	G	ALUM	HPC	HW-6A	12	ALUM	HPC	1F/AE630	1G/AE630	1F/AE630		METROWALL SWINGING DOOR	
312	3' - 2"	7' - 2"	1 3/4"	G1	ALUM	HPC	HW-4	9	ALUM	HPC	1C/AE630	1D/AE630	1C/AE630		METROWALL SLIDING DOOR	
313	3' - 2"	7' - 2"	1 3/4"	G1	ALUM	HPC	HW-4	9	ALUM	HPC	1C/AE630	1D/AE630	1C/AE630		METROWALL SLIDING DOOR	
314	3' - 2"	7' - 2"	1 3/4"	G1	ALUM	HPC	HW-4	9	ALUM	HPC	1C/AE630	1D/AE630	1C/AE630		METROWALL SLIDING DOOR	
315	3' - 2"	7' - 2"	1 3/4"	G1	ALUM	HPC	HW-4	9	ALUM	HPC	1C/AE630	1D/AE630	1C/AE630		METROWALL SLIDING DOOR	
316	3' - 2"	7' - 2"	1 3/4"	G1	ALUM	HPC	HW-4	9	ALUM	HPC	1C/AE630	1D/AE630	1C/AE630		METROWALL SLIDING DOOR	
317	3' - 2"	7' - 2"	1 3/4"	G1	ALUM	HPC	HW-4	9	ALUM	HPC	1C/AE630	1D/AE630	1C/AE630		METROWALL SLIDING DOOR	
318	3' - 2"	7' - 2"	1 3/4"	G1	ALUM	HPC	HW-4	9	ALUM	HPC	1C/AE630	1D/AE630	1C/AE630		METROWALL SLIDING DOOR	
319	3' - 2"	7' - 2"	1 3/4"	G1	ALUM	HPC	HW-4	9	ALUM	HPC	1C/AE630	1D/AE630	1C/AE630		METROWALL SLIDING DOOR	
320	3' - 2"	7' - 2"	1 3/4"	G1	ALUM	HPC	HW-4	9	ALUM	HPC	1C/AE630	1D/AE630	1C/AE630		METROWALL SLIDING DOOR	
321	2' - 11 1/8"	6' - 11 1/2"	1 3/4"	G	ALUM	HPC	HW-5	8	ALUM	HPC	1F/AE630	1G/AE630	1F/AE630			
322	3' - 2"	7' - 2"	1 3/4"	G1	ALUM	HPC	HW-4	9	ALUM	HPC	1C/AE630	1D/AE630	1C/AE630		METROWALL SLIDING DOOR	
323	2' - 10 1/4"	6' - 11 1/2"	1 3/4"	G	ALUM	HPC	HW-5	8	ALUM	HPC	1F/AE630	1G/AE630	1F/AE630			
324	3' - 2"	7' - 2"	1 3/4"	G1	ALUM	HPC	HW-4	9	ALUM	HPC	1C/AE630	1D/AE630	1C/AE630		METROWALL SLIDING DOOR	
325	3' - 2"	7' - 2"	1 3/4"	G1	ALUM	HPC	HW-4	9	ALUM	HPC	1C/AE630	1D/AE630	1C/AE630		METROWALL SLIDING DOOR	
326	3' - 2"	7' - 2"	1 3/4"	G1	ALUM	HPC	HW-4	9	ALUM	HPC	1C/AE630	1D/AE630	1C/AE630		METROWALL SLIDING DOOR	
327	3' - 2"	7' - 2"	1 3/4"	G1	ALUM	HPC	HW-4	9	ALUM	HPC	1C/AE630	1D/AE630	1C/AE630		METROWALL SLIDING DOOR	
328	3' - 2"	7' - 2"	1 3/4"	G1	ALUM	HPC	HW-4	9	ALUM	HPC	1C/AE630	1D/AE630	1C/AE630		METROWALL SLIDING DOOR	
330	3' - 0"	7' - 0"	1 3/4"	A	HM	PNT	HW-3	2	HM	PNT	1/AE602	6/AE602	11/AE602			
N/A	1' - 8 3/4"	1' - 2 3/4"													CETA OFFICE CHASE FOR FLOOR DAMPERS	
N/A	1' - 8 3/4"	1' - 2 3/4"													CETA OFFICE CHASE FOR FLOOR DAMPERS	

DOOR SCHEDULE - SOUTH ADDITION

	DOOR							FRAME			DETAILS					
NO.	WIDTH	HEIGHT	THICKNESS	TYPE	MAT	FINISH	HARDWARE TYPE	TYPE	MAT	FINISH	HEAD	JAMB	SILL	FIRE RATING	NOTES	DOOR SHADES
003	3' - 0"	7' - 0"	1 3/4"	A	HM	PNT	HW-3	2	HM	PNT	1/AE602	6/AE602	11/AE602	60 MIN		
003	3' - 0"	7' - 0"	1 3/4"	A	HM	PNT		2	HM	PNT						
004	3' - 0"	7' - 0"	1 3/4"	A	HM	PNT		2	HM	PNT						
100A	6' - 0"	7' - 0"	1 3/4"	E	ALUM	HPC	EH-1	S1A	ALUM	HPC	3C/AE621	3D/AE621	3F/AE621			
100B	6' - 0"	7' - 0"	1 3/4"	E	ALUM	HPC	EH-2	S2A	ALUM	HPC	3C/AE621	3D/AE621	3F/AE621			
101	3' - 0"	7' - 0"	1 3/4"	A	HM	PNT	HW-2	2	HM	PNT	1/AE602	6/AE602	11/AE602			
102A	3' - 0"	7' - 0"	1 3/4"	B	HM	PNT	HW-5B	2	HM	PNT	1/AE602	6/AE602	11/AE602	60 MIN		
102B	3' - 0"	7' - 0"	1 3/4"	B	HM	PNT	HW-5B	2	HM	PNT	1/AE602	6/AE602	11/AE602			
102C	3' - 0"	7' - 0"	1 3/4"	B	HM	PNT	HW-5B	2	HM	PNT	1/AE602	6/AE602	11/AE602			
103	3' - 0"	7' - 0"	1 3/4"	A	HM	PNT	HW-2	2	HM	PNT	1/AE602	6/AE602	11/AE602			
104	6' - 0"	7' - 0"	1 3/4"	D	HM	PNT	HW-7A	2	HM	PNT	1/AE602	6/AE602	11/AE602			
105	6' - 0"	7' - 0"	1 3/4"	A	HM	PNT	HW-3A	4	HM	PNT	1/AE602	6/AE602	11/AE602			
106	3' - 0"	7' - 0"	1 3/4"	A	HM	PNT	HW-2	2	HM	PNT	1/AE602	6/AE602	11/AE602			
107	3' - 0"	7' - 0"	1 3/4"	A	HM	PNT	HW-2	2	HM	PNT	1/AE602	6/AE602	11/AE602			
108	3' - 0"	7' - 0"	1 3/4"	A	HM	PNT	HW-2	2	HM	PNT	1/AE602	6/AE602	11/AE602			
111	3' - 0"	7' - 0"	1 3/4"	B	HM	PNT	HW-5A	2	HM	PNT	1/AE602	6/AE602	11/AE602			
111A	3' - 0"	7' - 0"	1 3/4"	B	HM	PNT	HW-5A	2	HM	PNT	1/AE602	6/AE602	11/AE602			
111B	3' - 2"	7' - 2"	1 3/4"	G1	ALUM	HPC	HW-4	9	ALUM	HPC					METROWALL SLIDING (NB)	
112	3' - 0"	7' - 0"	1 3/4"	B	HM	PNT	HW-5A	2	HM	PNT	1/AE602	6/AE602	11/AE602	60 MIN		
113	3' - 0"	7' - 0"	1 3/4"	B	HM	PNT	HW-5A	2	HM	PNT	1/AE602	6/AE602	11/AE602			
114	3' - 2"	7' - 2"	1 3/4"	G1	ALUM	HPC	HW-4	9	ALUM	HPC	1C/AE630	1D/AE630	1C/AE630		METROWALL SLIDING DOOR	
115	3' - 2"	7' - 2"	1 3/4"	G1	ALUM	HPC	HW-4	9	ALUM	HPC	1C/AE630	1D/AE630	1C/AE630		METROWALL SLIDING DOOR	
116	3' - 2"	7' - 2"	1 3/4"	G1	ALUM	HPC	HW-4	9	ALUM	HPC	1C/AE630	1D/AE630	1C/AE630		METROWALL SLIDING DOOR	
117	3' - 2"	7' - 2"	1 3/4"	G1	ALUM	HPC	HW-4	9	ALUM	HPC	1C/AE630	1D/AE630	1C/AE630		METROWALL SLIDING DOOR	
119	3' - 2"	7' - 2"	1 3/4"	G1	ALUM	HPC	HW-4	7	ALUM	HPC					METROWALL SLIDING (NB)	
120	3' - 0"	7' - 0"	1 3/4"	A	HM	PNT	HW-2	2	HM	PNT	1/AE602	6/AE602	11/AE602			
121	3' - 0"	7' - 0"	1 3/4"	A	HM	PNT	HW-2	2	HM	PNT	1/AE602	6/AE602	11/AE602			
123	3' - 2"	7' - 2"	1 3/4"	G1	ALUM	HPC	HW-4	10	ALUM	HPC	1C/AE630	1D/AE630	1C/AE630		METROWALL SLIDING DOOR	
124	3' - 2"	7' - 2"	1 3/4"	G1	ALUM	HPC	HW-4	9	ALUM	HPC	1C/AE630	1D/AE630	1C/AE630		METROWALL SLIDING DOOR	
125	3' - 2"	7' - 2"	1 3/4"	G1	ALUM	HPC	HW-4	9	ALUM	HPC	1C/AE630	1D/AE630	1C/AE630		METROWALL SLIDING DOOR	
126	3' - 2"	7' - 2"	1 3/4"	G1	ALUM	HPC	HW-4	9	ALUM	HPC	1C/AE630	1D/AE630	1C/AE630		METROWALL SLIDING DOOR	
128	3' - 0"	7' - 0"	1 3/4"	A	HM	PNT	HW-3	2	HM	PNT	1/AE602	6/AE602	11/AE602			
129	3' - 0"	7' - 0"	1 3/4"	A	HM	PNT	HW-3	2	HM	PNT	1/AE602	6/AE602	11/AE602			
130	6' - 0"	7' - 0"	1 3/4"	A	HM	PNT	HW-3A	4	HM	PNT	1/AE602	6/AE602	11/AE602			
131	3' - 0"	7' - 0"	1 3/4"	A	HM	PNT	HW-3	2	HM	PNT	1/AE602	6/AE602	11/AE602			
132	3' - 0"	7' - 0"	1 3/4"	A	HM	PNT	HW-3	2	HM	PNT	1/AE602	6/AE602	11/AE602			
137	3' - 0"	7' - 0"	1 3/4"	B	HM	PNT	HW-7	2	HM	PNT	1/AE602	6/AE602	11/AE602	60 MIN		
201A	6' - 0"	7' - 0"	1 3/4"	E	ALUM	HPC	EH-2	S3A	ALUM	HPC	3C/AE621	3D/AE621	3F/AE621			
202	3' - 0"	7' - 0"	1 3/4"	A	HM	PNT	HW-2	2	HM	PNT	1/AE602	6/AE602	11/AE602			
203	3' - 0"	7' - 0"	1 3/4"	A	HM	PNT	HW-2	2	HM	PNT	1/AE602	6/AE602	11/AE602			
204	3' - 0"	7' - 0"	1 3/4"	A	HM	PNT	HW-2	2	HM	PNT	1/AE602	6/AE602	11/AE602			
205	3' - 0"	7' - 0"	1 3/4"	A	HM	PNT	HW-2	2	HM	PNT	1/AE602	6/AE602	11/AE602			
206	6' - 0"	7' - 0"	1 3/4"	D	HM	PNT	HW-7A	2	HM	PNT	1/AE602	6/AE602	11/AE602	60 MIN		
206A	6' - 0"	7' - 0"	1 3/4"	D	HM	PNT	HW-7A	2	HM	PNT	1/AE602	6/AE602	11/AE602	60 MIN		
207	3' - 0"	7' - 0"	1 3/4"	A	HM	PNT	HW-2	2	HM	PNT	1/AE602	6/AE602	11/AE602	60 MIN		
208	2' - 11 7/8"	6' - 11 1/2"	1 3/4"	G	ALUM	HPC	HW-6A	12	ALUM	HPC	1F/AE630	1G/AE630	1F/AE630			
209	3' - 2"	7' - 2"	1 3/4"	G1	ALUM	HPC	HW-4	9	ALUM	HPC					METROWALL SLIDING (NB)	
210	3' - 2"	7' - 2"	1 3/4"	G1	ALUM	HPC	HW-4	9	ALUM	HPC					METROWALL SLIDING (NB)	
211	3' - 2"	7' - 2"	1 3/4"	G1	ALUM	HPC	HW-4	9	ALUM	HPC					METROWALL SLIDING (NB)	
212	3' - 0"	7' - 0"	1 3/4"	A	HM	PNT	HW-2	2	HM	PNT	1/AE602	6/AE602	11/AE602			
213	3' - 0"	7' - 0"	1 3/4"	A	HM	PNT	HW-2	2	HM	PNT	1/AE602	6/AE602	11/AE602			
214	3' - 0"	7' - 0"	1 3/4"	A	HM	PNT	HW-3	2	HM	PNT	1/AE602	6/AE602	11/AE602			
215A	3' - 0"	7' - 0"	1 3/4"	B	HM	PNT	HW-7	2	HM	PNT	1/AE602	6/AE602	11/AE602			
215B	3' - 0"	7' - 0"	1 3/4"	B	HM	PNT	HW-7	2	HM	PNT	1/AE602	6/AE602	11/AE602			
216	3' - 0"	7' - 0"	1 3/4"	B	HM	PNT	HW-8	2	HM	PNT	1/AE602	6/AE602	11/AE602			
217	3' - 2"	7' - 2"	1 3/4"	G1	ALUM	HPC	HW-4	9	ALUM	HPC	1/AE602	6/AE602	11/AE602		METROWALL SLIDING (NB)	
219	3' - 2"	7' - 2"	1 3/4"	G1	ALUM	HPC	HW-4	9	ALUM	HPC	1C/AE630	1D/AE630	1C/AE630		METROWALL SLIDING DOOR	
220	3' - 2"	7' - 2"	1 3/4"	G1	ALUM	HPC	HW-4	9	ALUM	HPC	1C/AE630	1D/AE630	1C/AE630		METROWALL SLIDING DOOR	
222	3' - 2"	7' - 2"	1 3/4"	G1	ALUM	HPC	HW-4	9	ALUM	HPC	1C/AE630	1D/AE630	1C/AE630		METROWALL SLIDING DOOR	
223	3' - 2"	7' - 2"	1 3/4"	G1	ALUM	HPC	HW-4	9	ALUM	HPC	1C/AE630	1D/AE630	1C/AE630		METROWALL SLIDING DOOR	
224	3' - 2"	7' - 2"	1 3/4"	G1	ALUM	HPC	HW-4	8	ALUM	HPC	1C/AE630	1D/AE630	1C/AE630		METROWALL SLIDING DOOR	
225	3' - 2"	7' - 2"	1 3/4"	G1	ALUM	HPC	HW-4	9	ALUM	HPC	1C/AE630	1D/AE630	1C/AE630		METROWALL SLIDING DOOR	
226	3' - 2"	7' - 2"	1 3/4"	G1	ALUM	HPC	HW-4	9	ALUM	HPC	1C/AE630	1D/AE630	1C/AE630		METROWALL SLIDING DOOR	
228	3' - 2"	7' - 2"	1 3/4"	G1	ALUM	HPC	HW-4	9	ALUM	HPC	1C/AE630	1D/AE630	1C/AE630		METROWALL SLIDING DOOR	
229	3' - 0"	7' - 0"	1 3/4"	A	HM	PNT	HW-3	2	HM	PNT	1/AE602	6/AE602	11/AE602			
230	3' - 2"	7' - 2"	1 3/4"	G1	ALUM	HPC	HW-4	9	ALUM	HPC	1C/AE630	1D/AE630	1C/AE630		METROWALL SLIDING DOOR	
231A	3' - 0"	7' - 0"	1 3/4"	B	HM	PNT	HW-7	2	HM	PNT	3/AE603	4/AE603	5/AE603			
231B	3' - 0"	7' - 0"	1 3/4"	B	HM	PNT	HW-7	2	HM	PNT	1/AE602	6/AE602	11/AE602			
232	3' - 2"	7' - 2"	1 3/4"	G1	ALUM	HPC	HW-4	8	ALUM	HPC	1C/AE630	1D/AE630	1C/AE630		METROWALL SLIDING DOOR	
233	3' - 2"	7' - 2"	1 3/4"	G1	ALUM	HPC	HW-4	9	ALUM	HPC	1C/AE630	1D/AE630	1C/AE630		METROWALL SLIDING DOOR	
234	3' - 2"	7' - 2"	1 3/4"	G1	ALUM	HPC	HW-4	9	ALUM	HPC	1C/AE630	1D/AE630	1C/AE630		METROWALL SLIDING DOOR	
235	3' - 2"	7' - 2"	1 3/4"	G1	ALUM	HPC	HW-4	9	ALUM	HPC	1C/AE630	1D/AE630	1C/AE630		METROWALL SLIDING DOOR	
237	3' - 0"	7' - 0"	1 3/4"	A	HM	PNT	HW-3	2	HM	PNT	1/AE602	6/AE602	11/AE602	60 MIN		
238	3' - 0"	7' - 0"	1 3/4"	A	HM	PNT	HW-3	2	HM	PNT	1/AE602	6/AE602	11/AE602	60 MIN		
301	3' - 0"	7' - 0"	1 3/4"	A	HM	PNT	HW-2	2	HM	PNT	1/AE602	6/AE602	11/AE602			
302	3' - 0"	7' - 0"	1 3/4"	A	HM	PNT	HW-3	2	HM	PNT	1/AE602	6/AE602	11/AE602			
303	3' - 0"	7' - 0"	1 3/4"	A	HM	PNT	HW-3	2	HM	PNT	1/AE602	6/AE602	11/AE602			
E1A	3' - 0"	7' - 0"	1 3/4"	A	HM	PNT	HW-3	2	HM	PNT	1/AE602	6/AE602	11/AE602	120 MIN		
M1	3' - 0"	7' - 0"	1 3/4"	A	HM	PNT	HW-1	2	HM	PNT	1/AE602	6/AE602	11/AE602	60 MIN		
M2	3' - 0"	7' - 0"	1 3/4"	A	HM	PNT	HW-1	2	HM	PNT	1/AE602	6/AE602	11/AE602	60 MIN		

DOOR SCHEDULE NOTES:

1. PROVIDE POWERED DOOR OPENER.
2. INSULATED DOOR(S).
3. PROVIDE (1) ONE PAIR OF ELECTRIC LATCH RETRACTORS FOR USE IN BUILDING SECURITY SYSTEM.

GENERAL NOTES:

1. SEE SHEET AE620 AND ASE621 FOR ALUMINUM CURTAIN WALL AND STOREFRONT FRAME TYPES AND DETAILS REFERENCE.
2. SEE SHEETS G-108 THRU G-111 FOR COORDINATION OF FIRE RATING, SMOKE RATING, SELF-LATCHING, AND SELF-CLOSING REQUIREMENTS.
3. UNDERCUT INTERIOR DOORS 3/4" (MAX ALLOWED BY NFPA 80).
4. PROVIDE DOORS WITH CONSTRUCTION CORES.
5. SEE SHEET AE602 FOR DOOR TYPES.

DOOR SCHEDULE LEGEND:

ALUM = ALUMINUM
GALV = GALVANIZED
HM = HOLLOW METAL
HPC = HIGH PERFORMANCE COATING
MFR = MANUFACTURER
NAT = NATURAL FINISH
PNT = PAINT
SS = STAINLESS STEEL
STL = STEEL
WD = WOOD

LICENSED ARCHITECT
TYLER B. ...
STATE OF MAINE

NO.	DATE	DESCRIPTION	BY
		REVISIONS	

DRAWN BY: MJD
CHECK BY: CET
NO.
DATE 01/29/2025

DEPARTMENT OF INLAND FISHERIES & WILDLIFE

TITLE NEW OFFICE HEADQUARTERS
LOCATION AUGUSTA, ME
TITLE THIS DWG. DOOR SCHEDULE

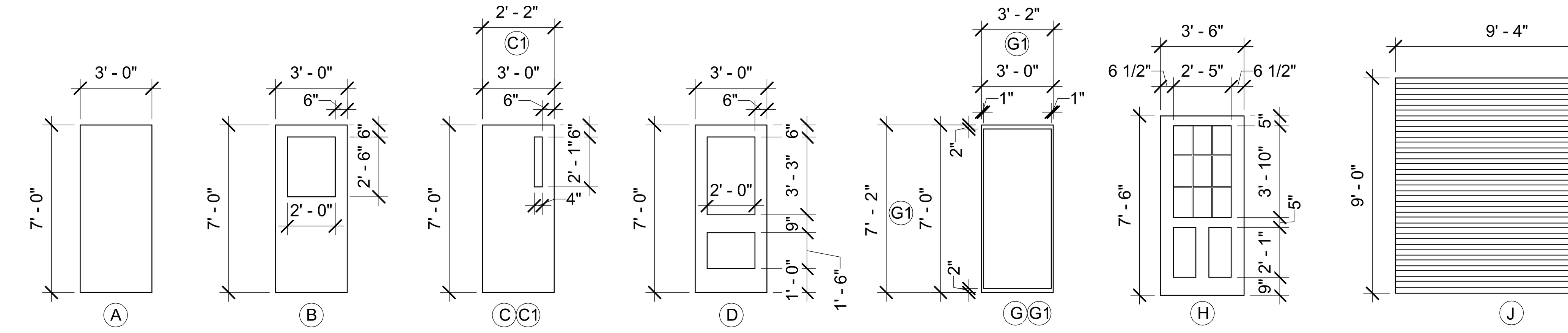
OAK POINT ASSOCIATES
231 Main Street, Biddeford, Maine 04005 207.283.0193

DRAWING NO. AE601
SHEET NO. 143 OF 239

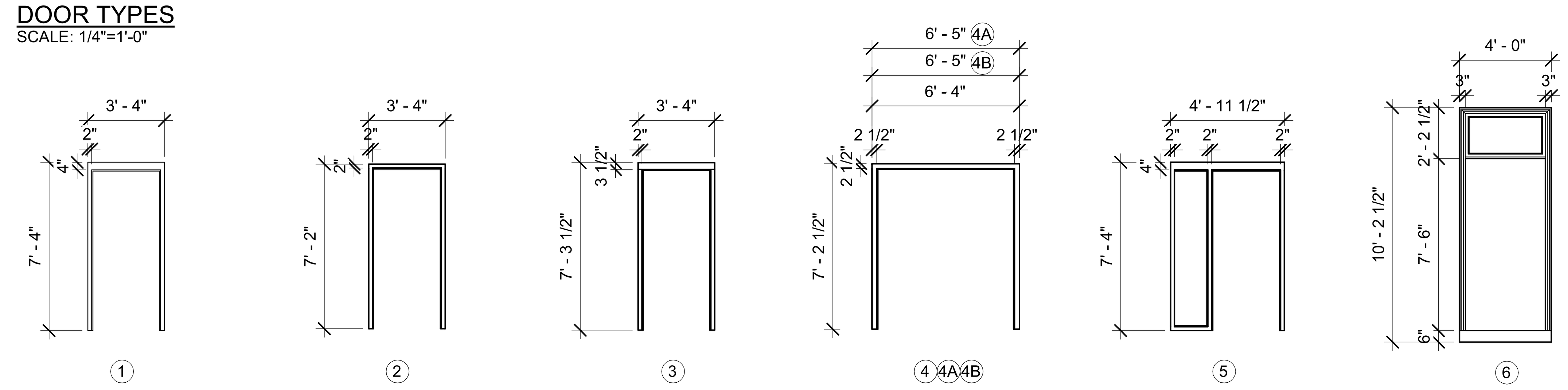
1/29/2025 11:52:33 AM
C:\Users\Chantel\Documents\22205.04-IF&W-ARCH_v22_chantel.tardif.rvt

DOOR SCHEDULE - EXTERIOR/STAIRS

NO.	DOOR WIDTH	DOOR HEIGHT	DOOR THICKNESS	DOOR TYPE	DOOR MAT	DOOR FINISH	HARDWARE TYPE	FRAME TYPE	FRAME MAT	FRAME FINISH	DETAILS HEAD	DETAILS JAMB	DETAILS SILL	FIRE RATING	NOTES	DOOR SHADES
E01	6' - 0"	7' - 0"	1 3/4"	E	ALUM	HPC	EH-1	S1	ALUM	HPC	3C/AE621	3D/AE621	3F/AE621			
E02	3' - 0"	7' - 0"	1 3/4"	D	ALUM	HPC	EH-3	C3	ALUM	HPC	1C/AE621	1D/AE621	1F/AE621			
E03	6' - 0"	7' - 0"	1 3/4"	E	ALUM	HPC	EH-2	S2	ALUM	HPC	3C/AE621	3D/AE621	3F/AE621			
E04	3' - 0"	7' - 0"	1 3/4"	D	ALUM	HPC	EH-3	C4	ALUM	HPC	1C/AE621	1D/AE621	1F/AE621			
E05	3' - 6"	7' - 6"	1 3/8"	H	WD	STN	EH-4	6	WD	PNT	3/AE603	4/AE603	5/AE603			
E06	3' - 6"	7' - 6"	1 3/8"	H	WD	STN	EH-4	6	WD	PNT	3/AE603	4/AE603	5/AE603			
E07	3' - 0"	7' - 0"	1 3/4"	D	ALUM	HPC	EH-3	C2	ALUM	HPC	1C/AE621	1D/AE621	1F/AE621			
E08	3' - 0"	7' - 0"	1 3/4"	F	ALUM	HPC	EH-3	1	HM	PNT	6/AE603	7/AE603	8/AE603			
E09	3' - 0"	7' - 0"	1 3/4"	F	ALUM	HPC	EH-3	1	HM	PNT	6/AE603	7/AE603	8/AE603			
E10	3' - 0"	7' - 0"	1 3/4"	F	ALUM	HPC	EH-3	1	HM	PNT	6/AE603	7/AE603	8/AE603			
E11	9' - 4"	11' - 0"	2"	J	ALUM	HPC	EH-5	MFR	ALUM	HPC	1/AE603	2/AE603	1/AE603		OVERHEAD DOOR, 11' HEAD HEIGHT	
E12	3' - 0"	7' - 0"	1 3/4"	A	HM	PNT	EH-3	1	HM	PNT	6/AE603	7/AE603	8/AE603			
E13	6' - 0"	7' - 0"	1 3/4"	E	ALUM	HPC	EH-2	S3	ALUM	HPC	3C/AE621	3D/AE621	3F/AE621			
S1A	3' - 0"	7' - 0"	1 1/2"	C	WD	NAT	HW-1	2	HM	PNT	3/AE602	8/AE602	11/AE602	120 MIN		
S1B	3' - 0"	7' - 0"	1 1/2"	C	HM	PNT	HW-1	4	HM	PNT	3/AE602	8/AE602	11/AE602	120 MIN		
S1C	3' - 0"	7' - 0"	1 1/2"	C	HM	PNT	HW-1	4	HM	PNT	3/AE602	8/AE602	11/AE602	120 MIN		
S1D	3' - 0"	7' - 0"	1 1/2"	C	HM	PNT	HW-1	4	HM	PNT	3/AE602	8/AE602	11/AE602	120 MIN		
S2A	3' - 0"	7' - 0"	1 1/2"	C	HM	PNT	HW-1	4	HM	PNT	5/AE602	10/AE602	11/AE602	120 MIN		
S2B	3' - 0"	7' - 0"	1 1/2"	C	HM	PNT	HW-1	4	HM	PNT	5/AE602	10/AE602	11/AE602	60 MIN		
S3A	3' - 0"	7' - 0"	1 1/2"	C	HM	PNT	HW-1	4	HM	PNT	4/AE602	9/AE602	11/AE602	120 MIN		
S3A1	3' - 0"	7' - 0"	1 1/2"	C	HM	PNT	HW-1	4	HM	PNT	4/AE602	9/AE602	11/AE602	120 MIN		
S3B	3' - 0"	7' - 0"	1 1/2"	C	HM	PNT	HW-1	4	HM	PNT	3/AE602	8/AE602	11/AE602	120 MIN		
S3B1	3' - 0"	7' - 0"	1 1/2"	C	HM	PNT	HW-1	4	HM	PNT				120 MIN		
S3C	3' - 0"	7' - 0"	1 1/2"	C	HM	PNT	HW-1	4	HM	PNT	3/AE602	8/AE602	11/AE602	120 MIN		
S3C1	3' - 0"	7' - 0"	1 1/2"	C	HM	PNT	HW-1	4	HM	PNT				120 MIN		
S3D	3' - 0"	7' - 0"	1 1/2"	C	HM	PNT	HW-1	4	HM	PNT				120 MIN		



DOOR TYPES
SCALE: 1/4"=1'-0"



FRAME TYPES
SCALE: 1/4"=1'-0"

DOOR SCHEDULE NOTES:

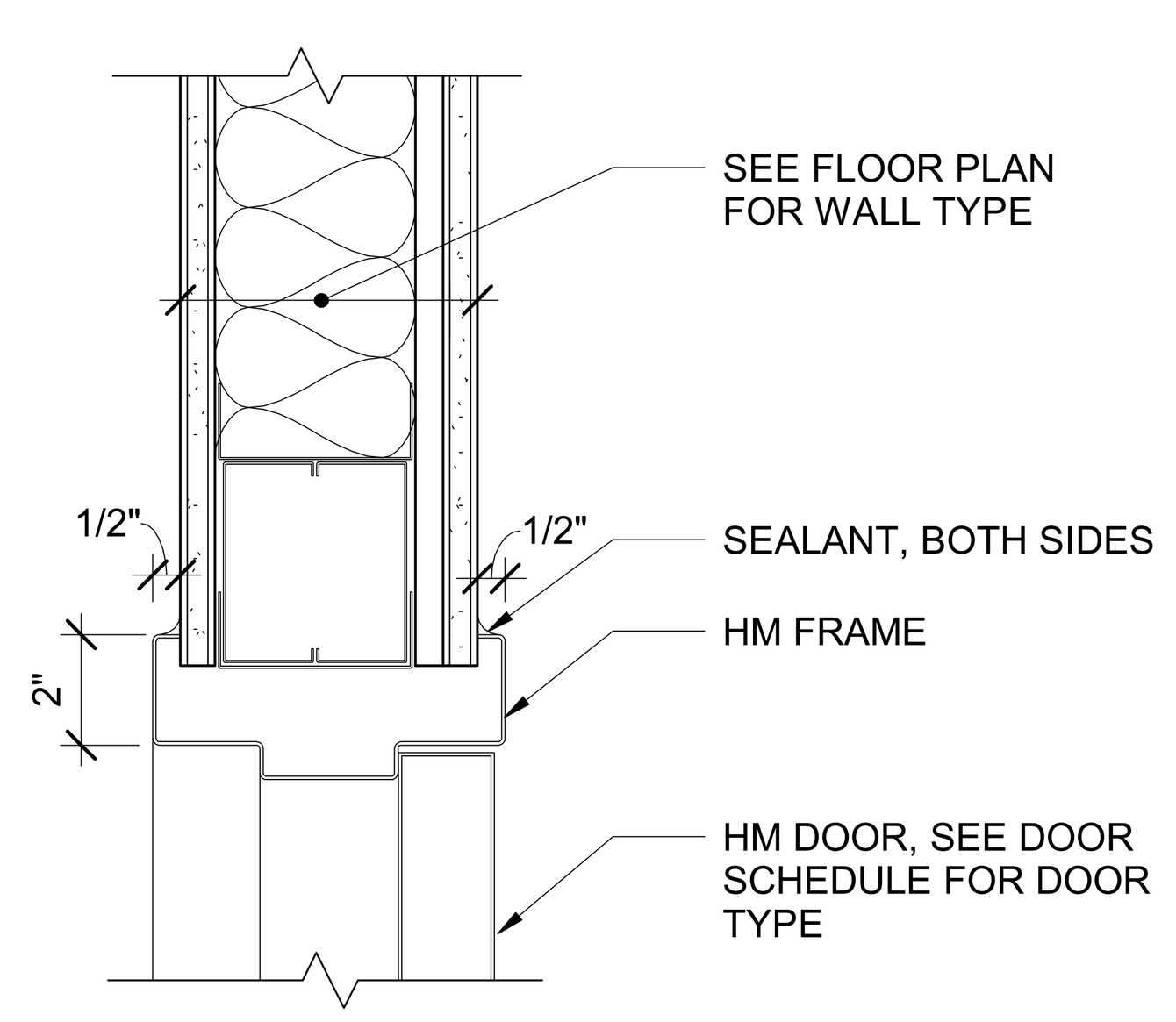
1. PROVIDE POWERED DOOR OPENER.
2. INSULATED DOOR(S).
3. PROVIDE (1) ONE PAIR OF ELECTRIC LATCH RETRACTORS FOR USE IN BUILDING SECURITY SYSTEM.

GENERAL NOTES:

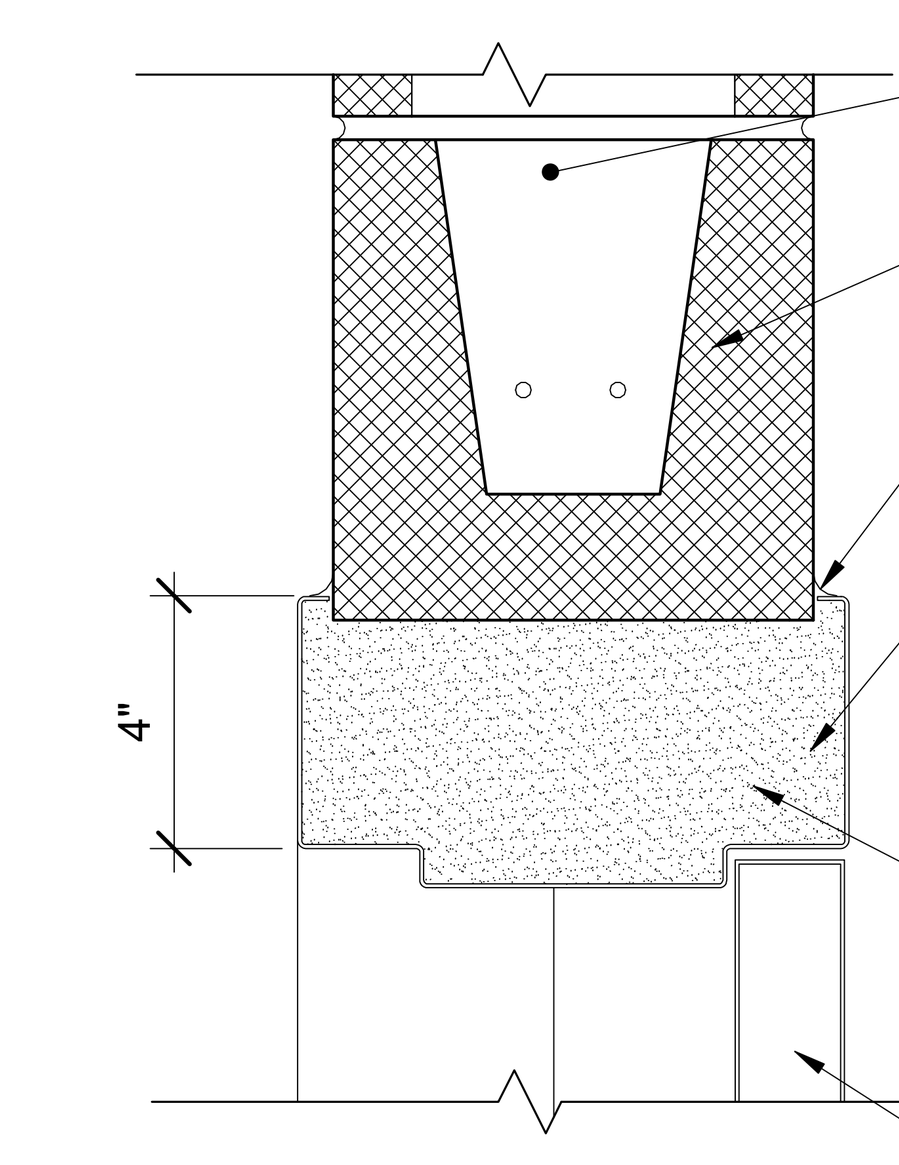
1. SEE SHEET AE620 AND ASE621 FOR ALUMINUM CURTAIN WALL AND STOREFRONT FRAME TYPES AND DETAILS REFERENCE.
2. SEE SHEETS G-108 THRU G-111 FOR COORDINATION OF FIRE RATING, SMOKE RATING, SELF-LATCHING, AND SELF-CLOSING REQUIREMENTS.
3. UNDERCUT INTERIOR DOORS 3/4" (MAX ALLOWED BY NFPA 80).
4. PROVIDE DOORS WITH CONSTRUCTION CORES.
5. SEE SHEET AE602 FOR DOOR TYPES.

DOOR SCHEDULE LEGEND:

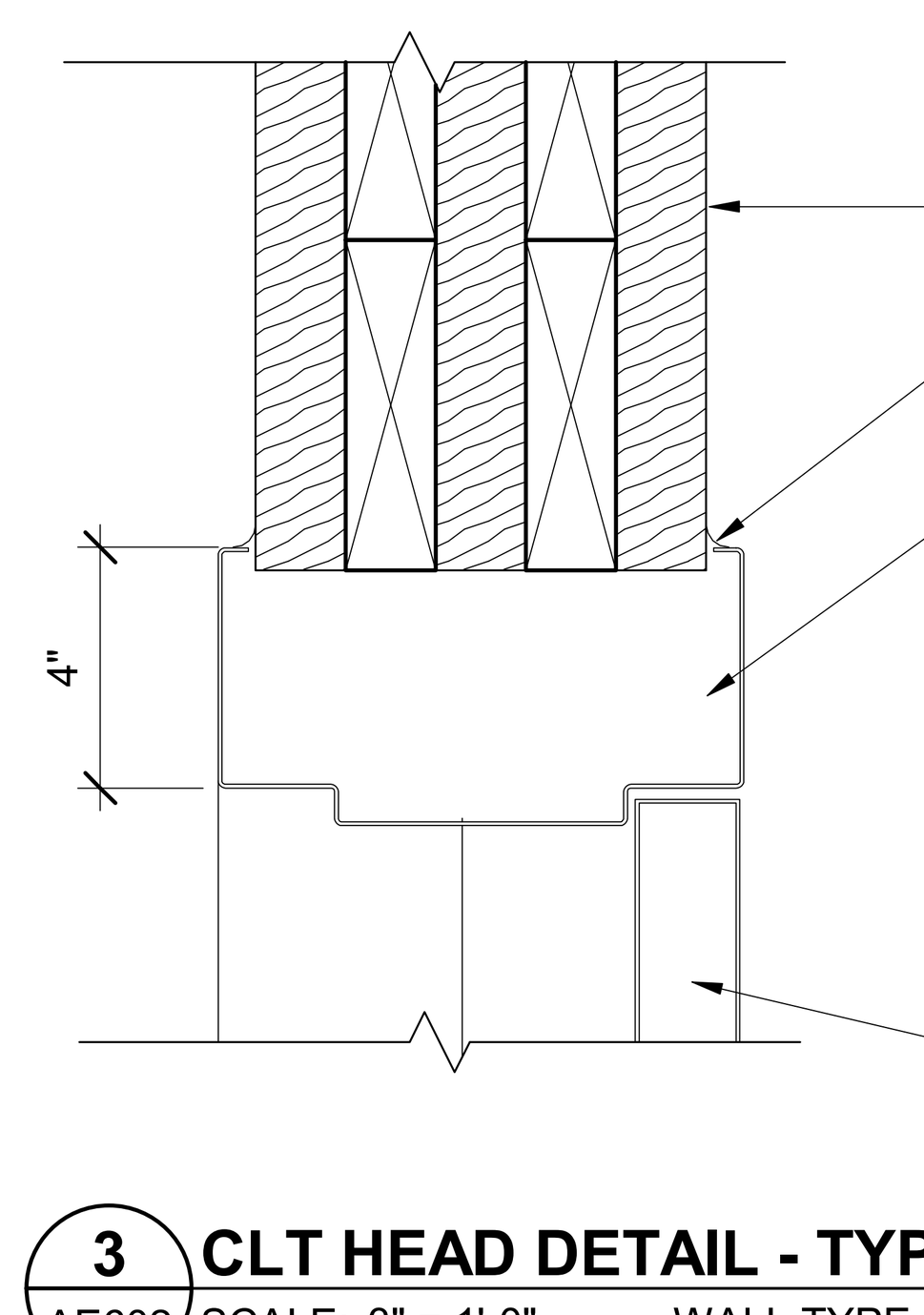
ALUM = ALUMINUM
GALV = GALVANIZED
HM = HOLLOW METAL
HPC = HIGH PERFORMANCE COATING
MFR = MANUFACTURER
NAT = NATURAL FINISH
PNT = PAINT
SS = STAINLESS STEEL
STL = STEEL
WD = WOOD



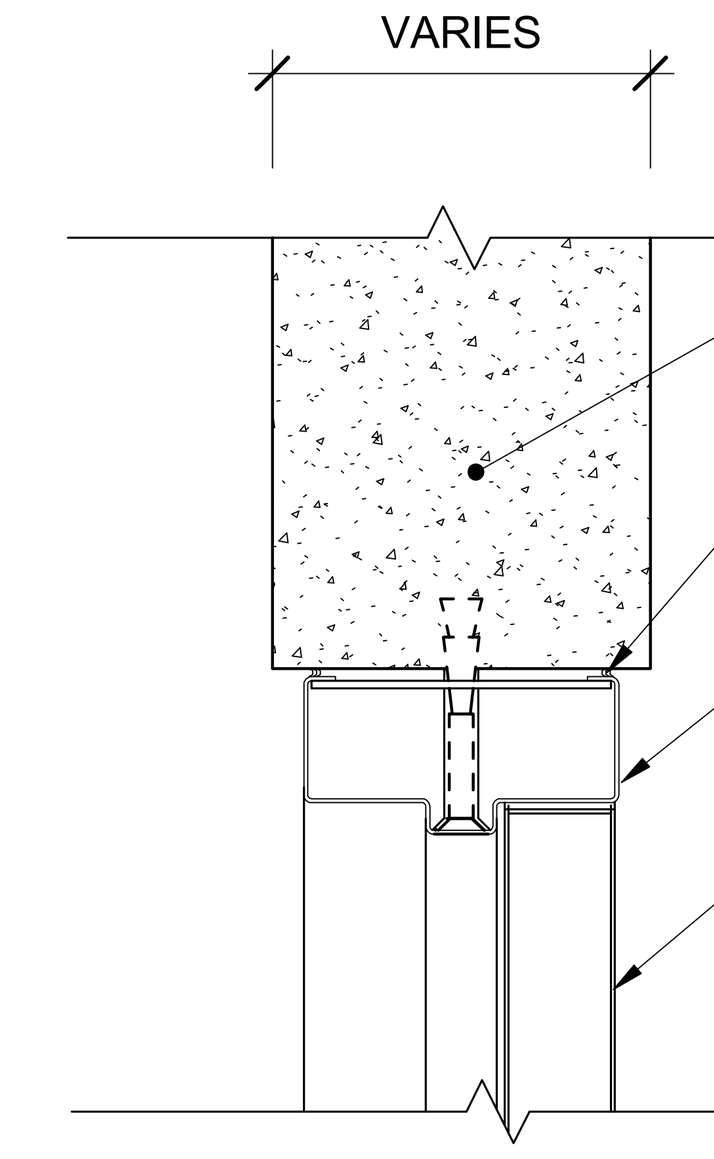
1 DOOR HEAD DETAIL - TYPE NA
AE602 SCALE: 3" = 1'-0" WALL TYPES NB, 1C AND 1D (SIM)



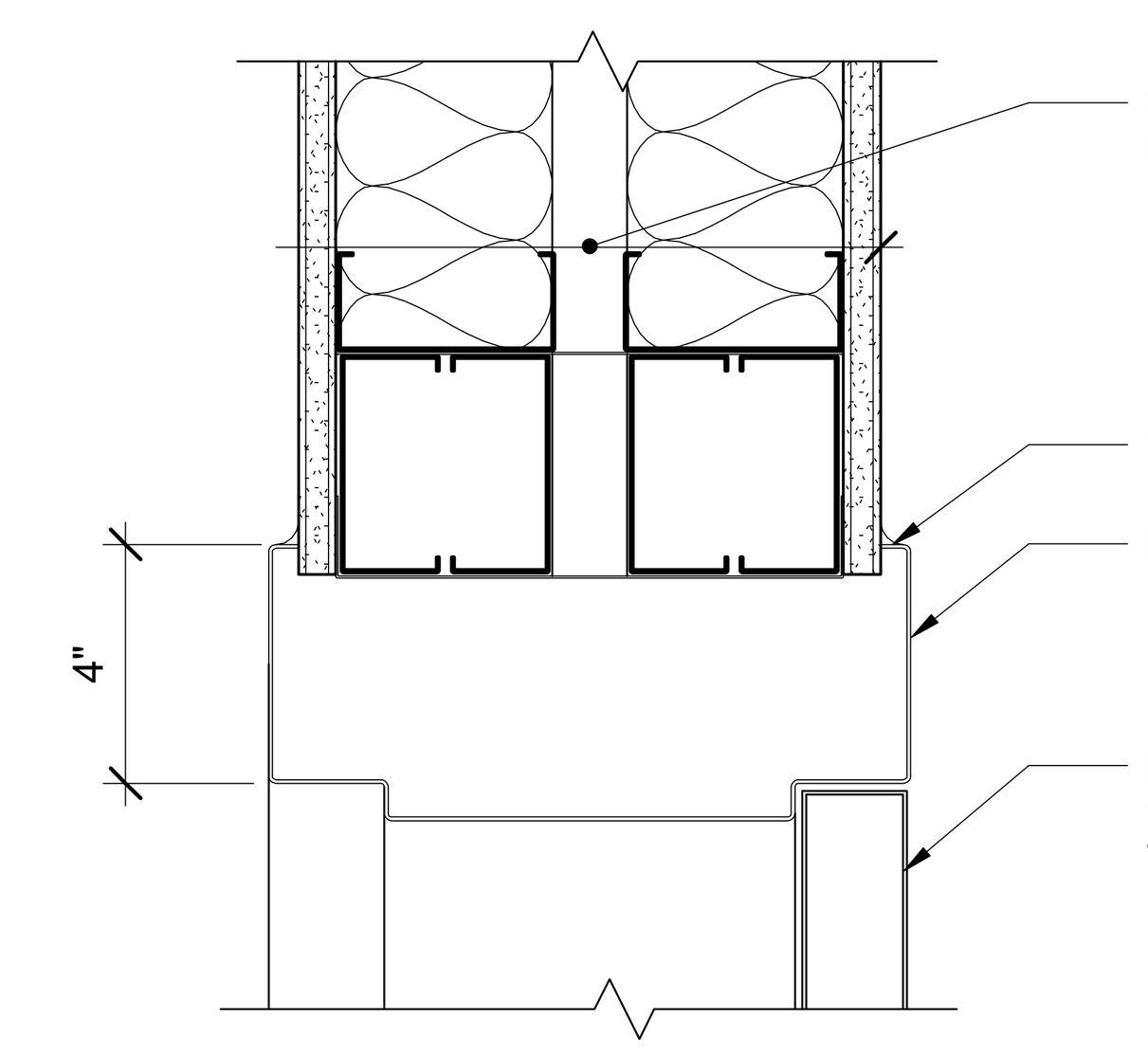
2 MASONRY HEAD DETAIL - TYPE 1B
AE602 SCALE: 3" = 1'-0"



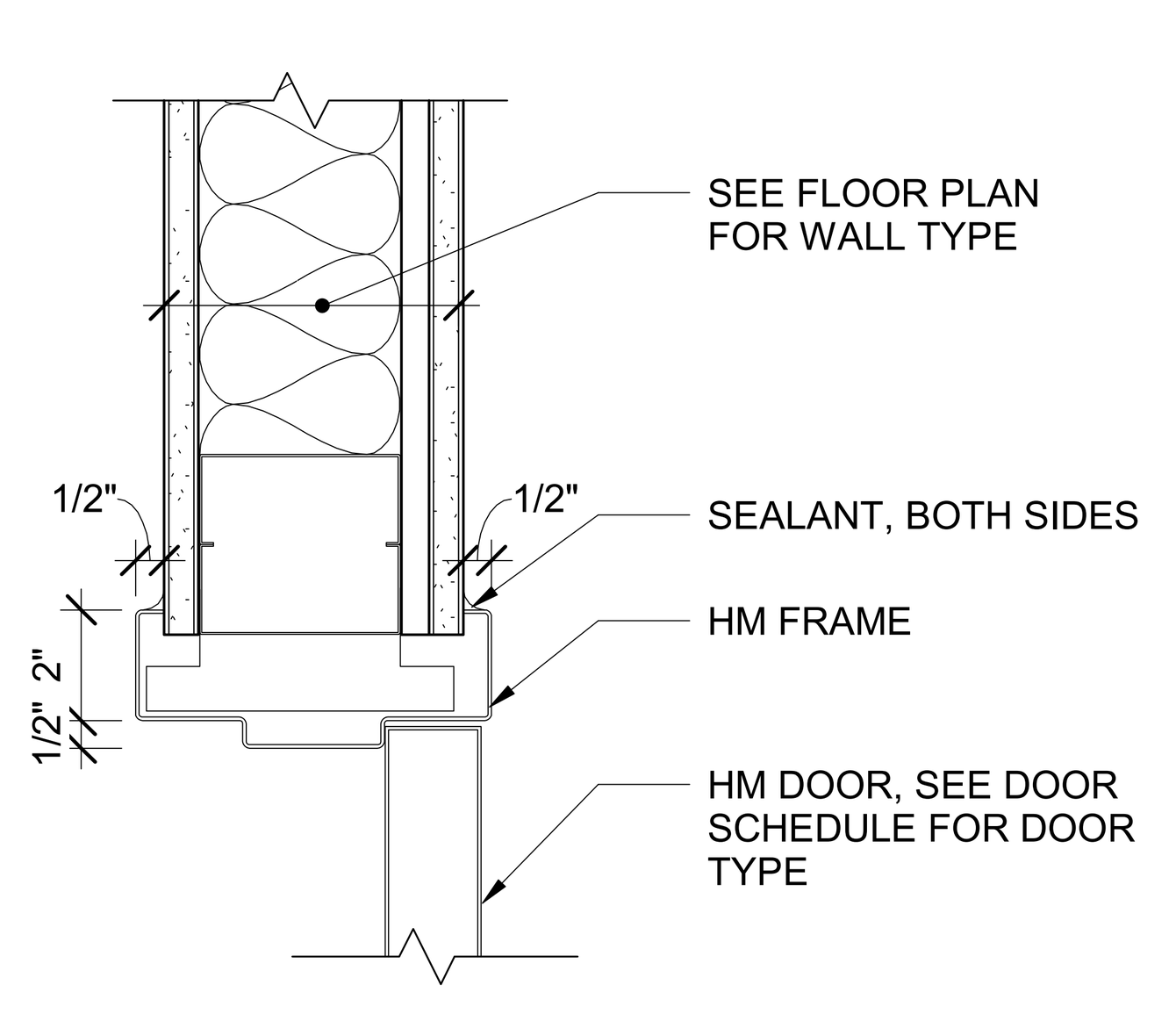
3 CLT HEAD DETAIL - TYPE 2A
AE602 SCALE: 3" = 1'-0" WALL TYPE 1A (SIM)



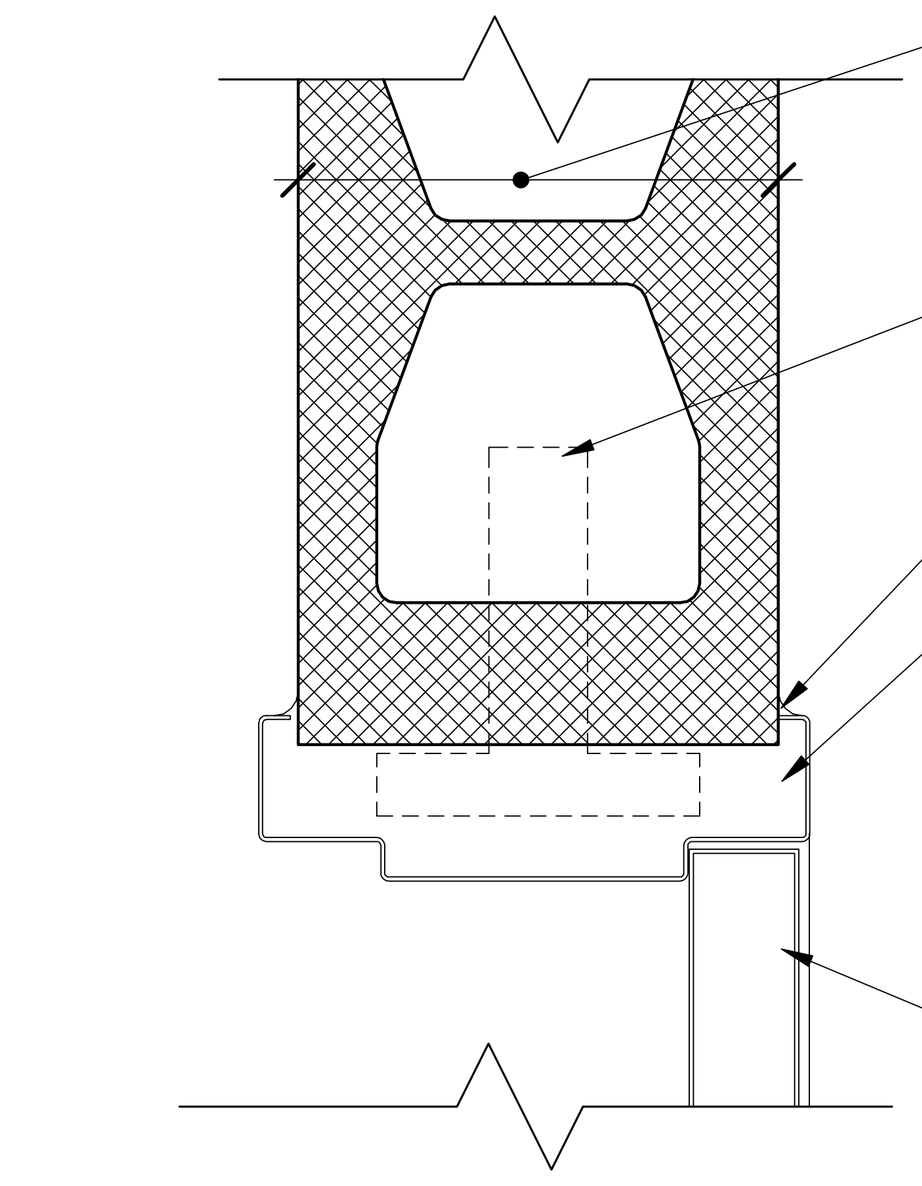
4 DOOR HEAD DETAIL - CONC WALL
AE602 SCALE: 3" = 1'-0"



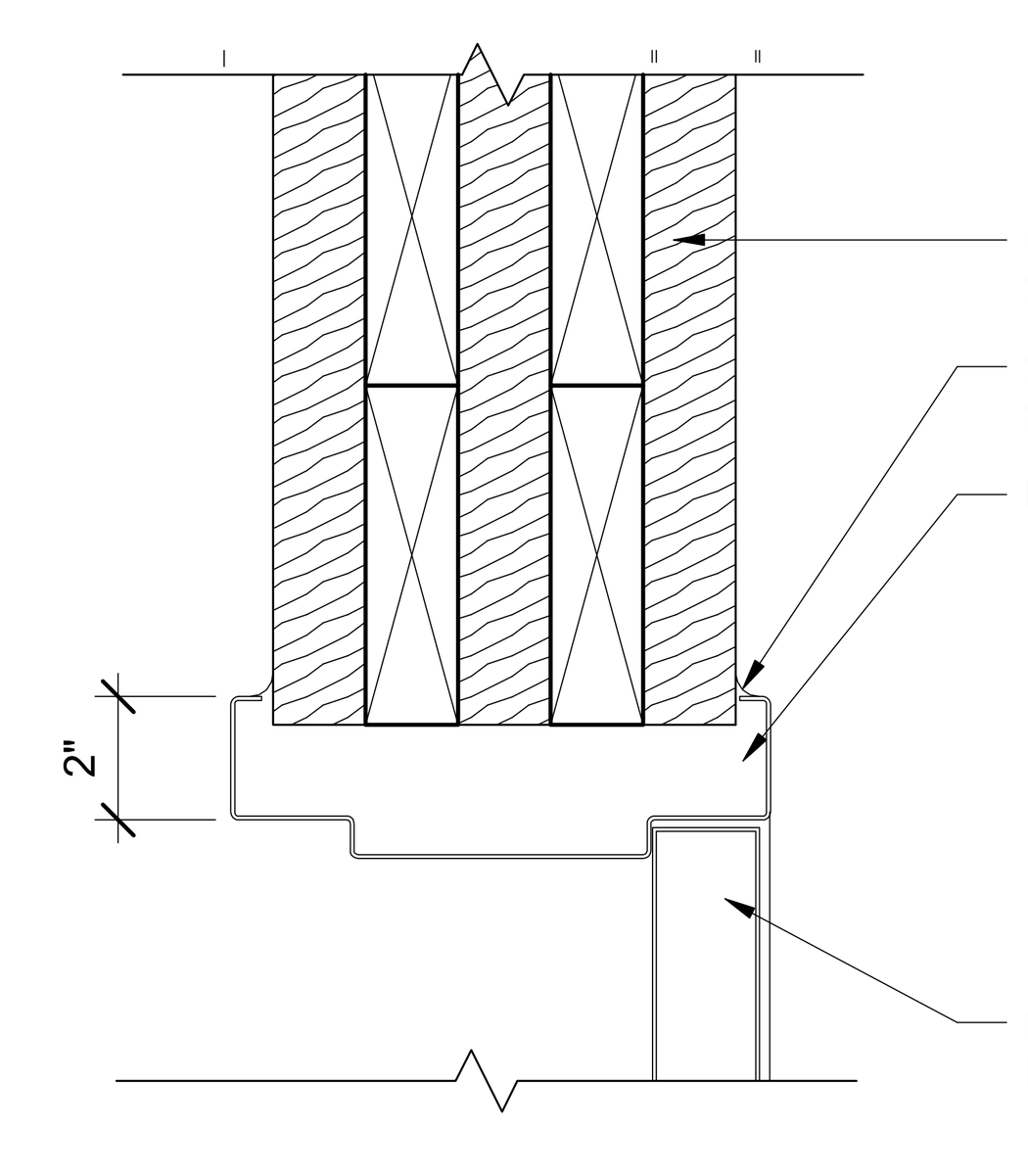
5 DOOR HEAD DETAIL - TYPE 1F
AE602 SCALE: 3" = 1'-0"



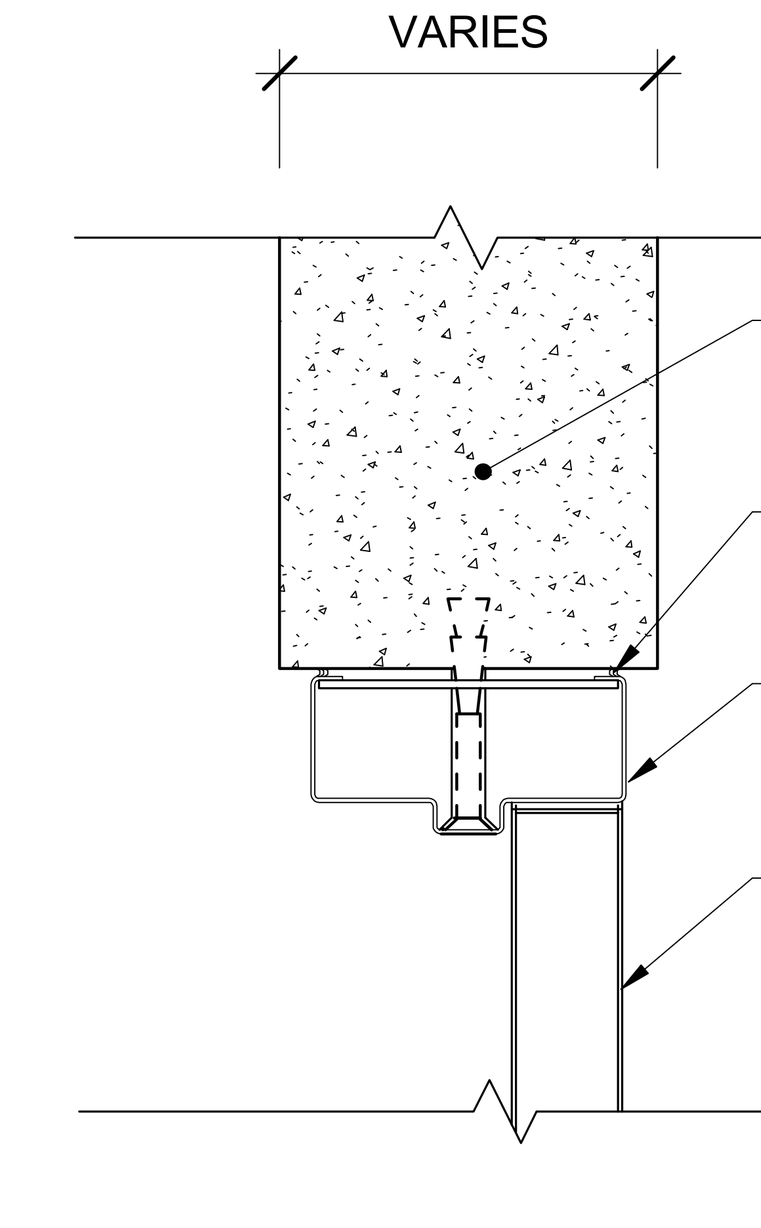
6 DOOR JAMB DETAIL - TYPE NA
AE602 SCALE: 3" = 1'-0" WALL TYPES NB, 1C AND 1D (SIM)



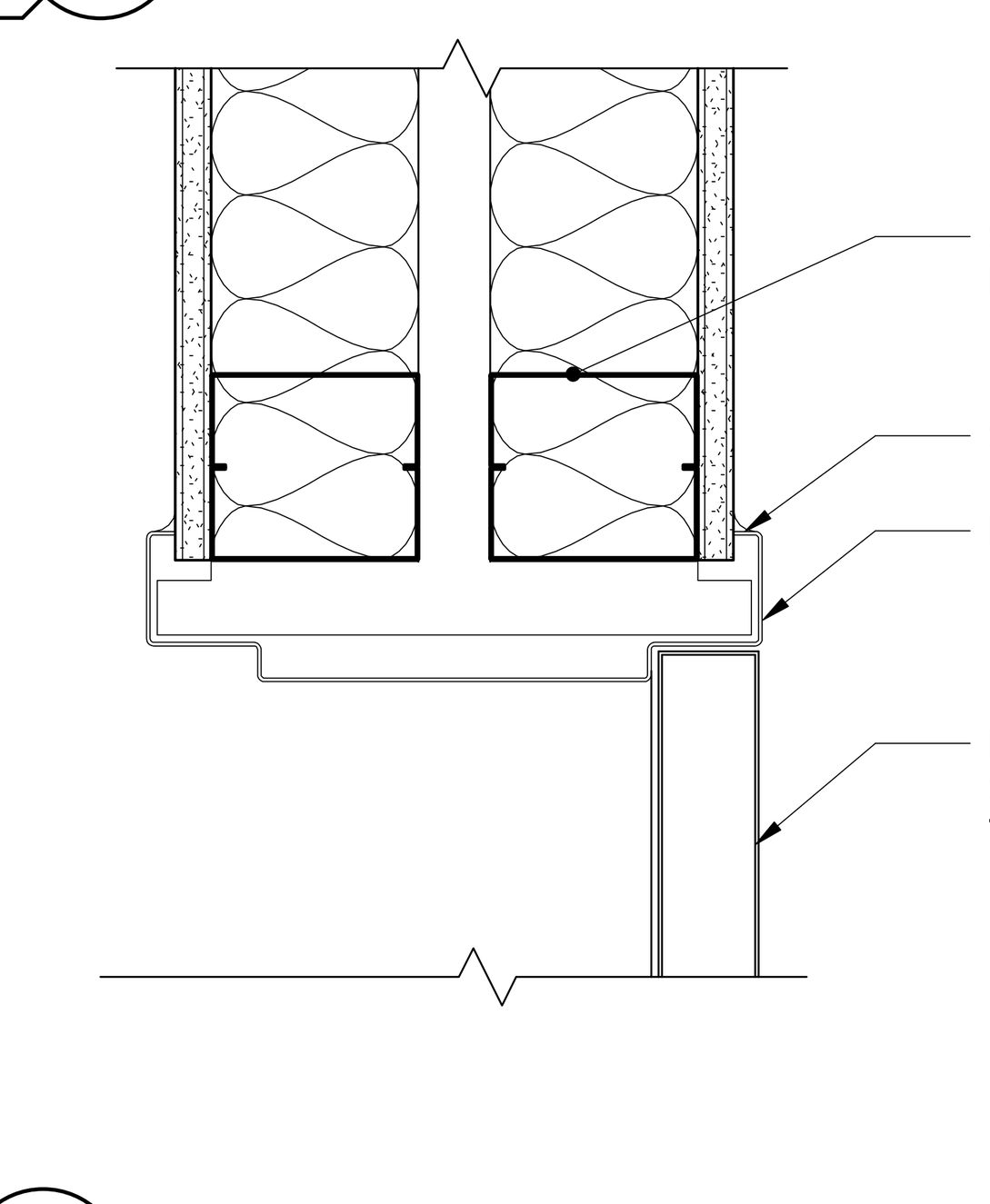
7 MASONRY JAMB DETAIL - TYPE 1B
AE602 SCALE: 3" = 1'-0"



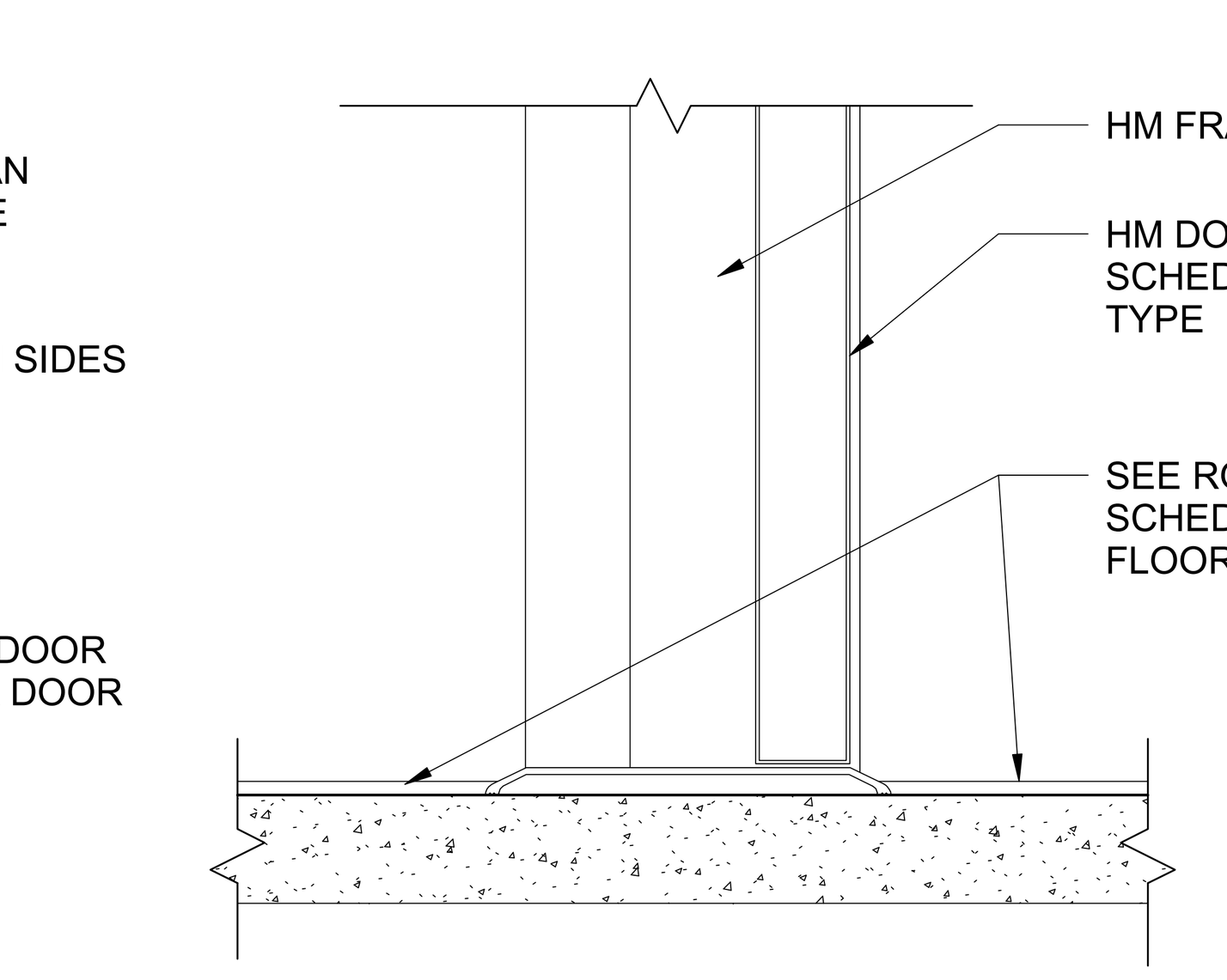
8 CLT JAMB DETAIL - TYPE 2A
AE602 SCALE: 3" = 1'-0" WALL TYPE 1A (SIM)



9 DOOR JAMB DETAIL - CONC WALL
AE602 SCALE: 3" = 1'-0"




10 DOOR JAMB DETAIL - TYPE 1F
AE602 SCALE: 3" = 1'-0"



11 DOOR SILL DETAIL - INTERIOR HM
AE302 AE602 SCALE: 3" = 1'-0"

GRAPHIC SCALES



CHECK GRAPHIC SCALES BEFORE USING

NO.	DATE	DESCRIPTION	BY
		REVISIONS	

LICENSED ARCHITECT TYLER B. BARTER No. 2952 STATE OF MAINE 1-29-25

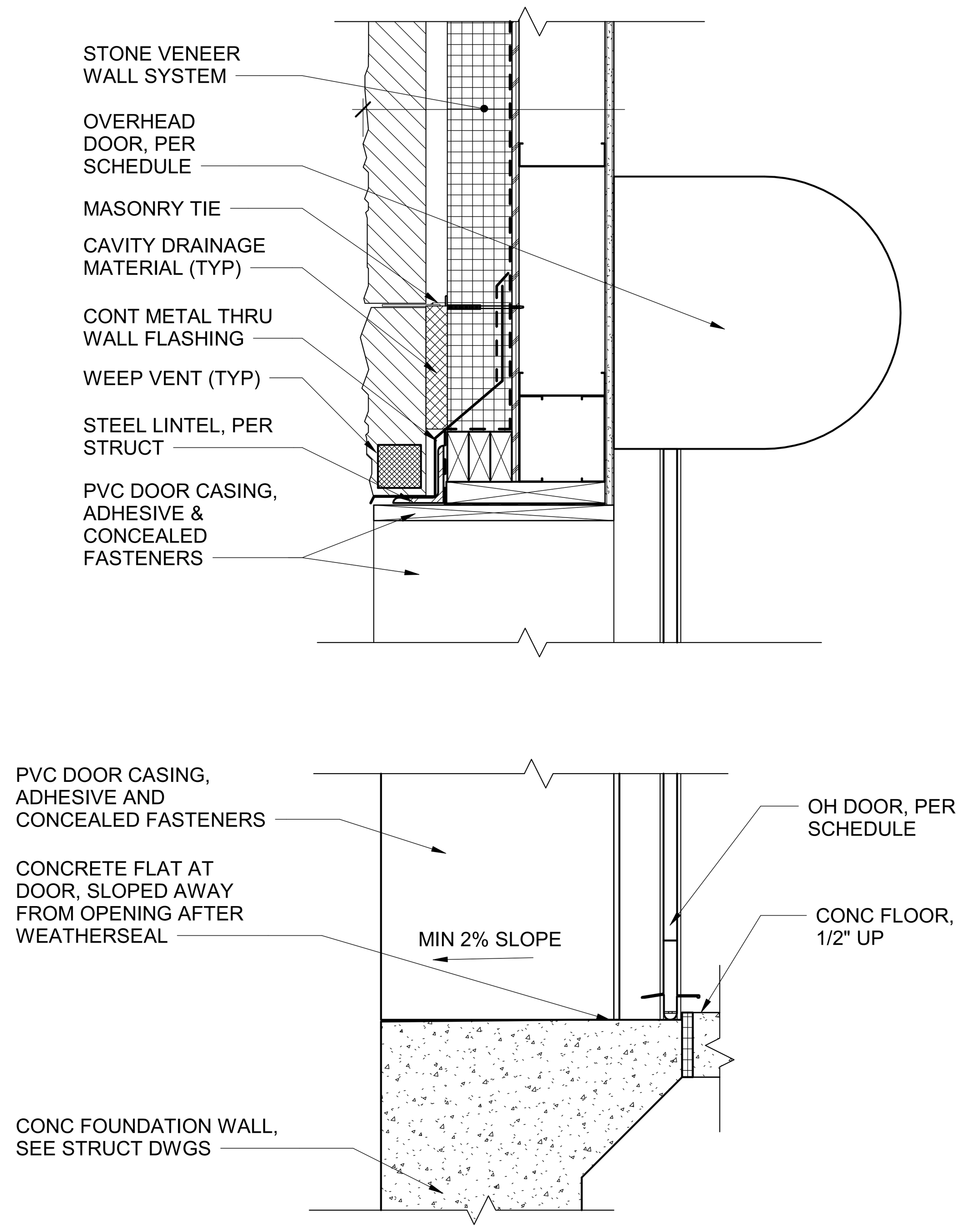
DRAWN BY: MJD
CHECK BY: CET
NO.
DATE 01/29/2025

DEPARTMENT OF INLAND FISHERIES & WILDLIFE
TITLE NEW OFFICE HEADQUARTERS
LOCATION AUGUSTA, ME
TITLE THIS DWG. DOOR FRAME TYPE AND DOOR DETAILS

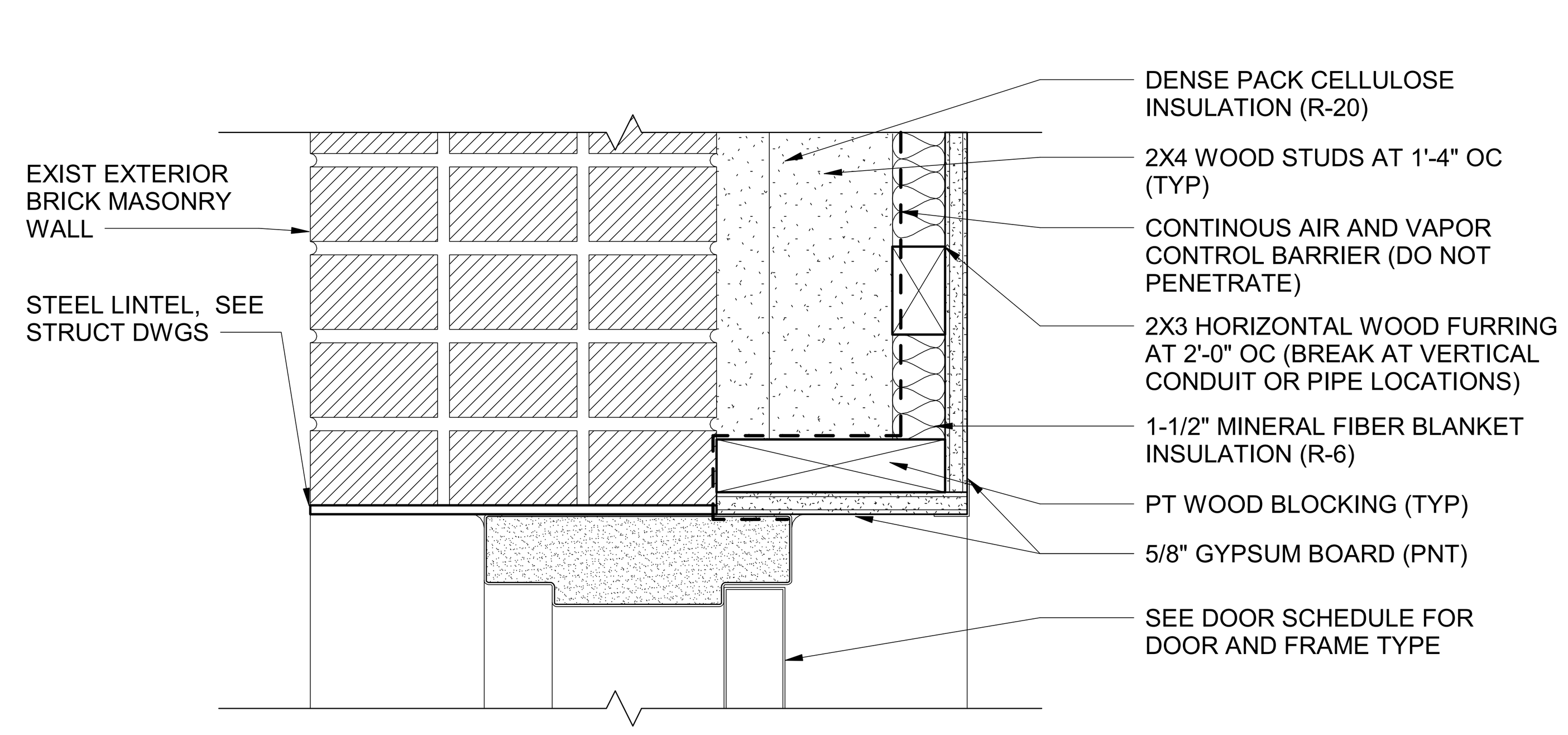
OAK POINT ASSOCIATES
ARCHITECTURE ■ ENGINEERING ■ PLANNING
231 Main Street, Biddeford, Maine 04005 207.283.0193

DRAWING NO. AE602
SHEET NO. 144 OF 239

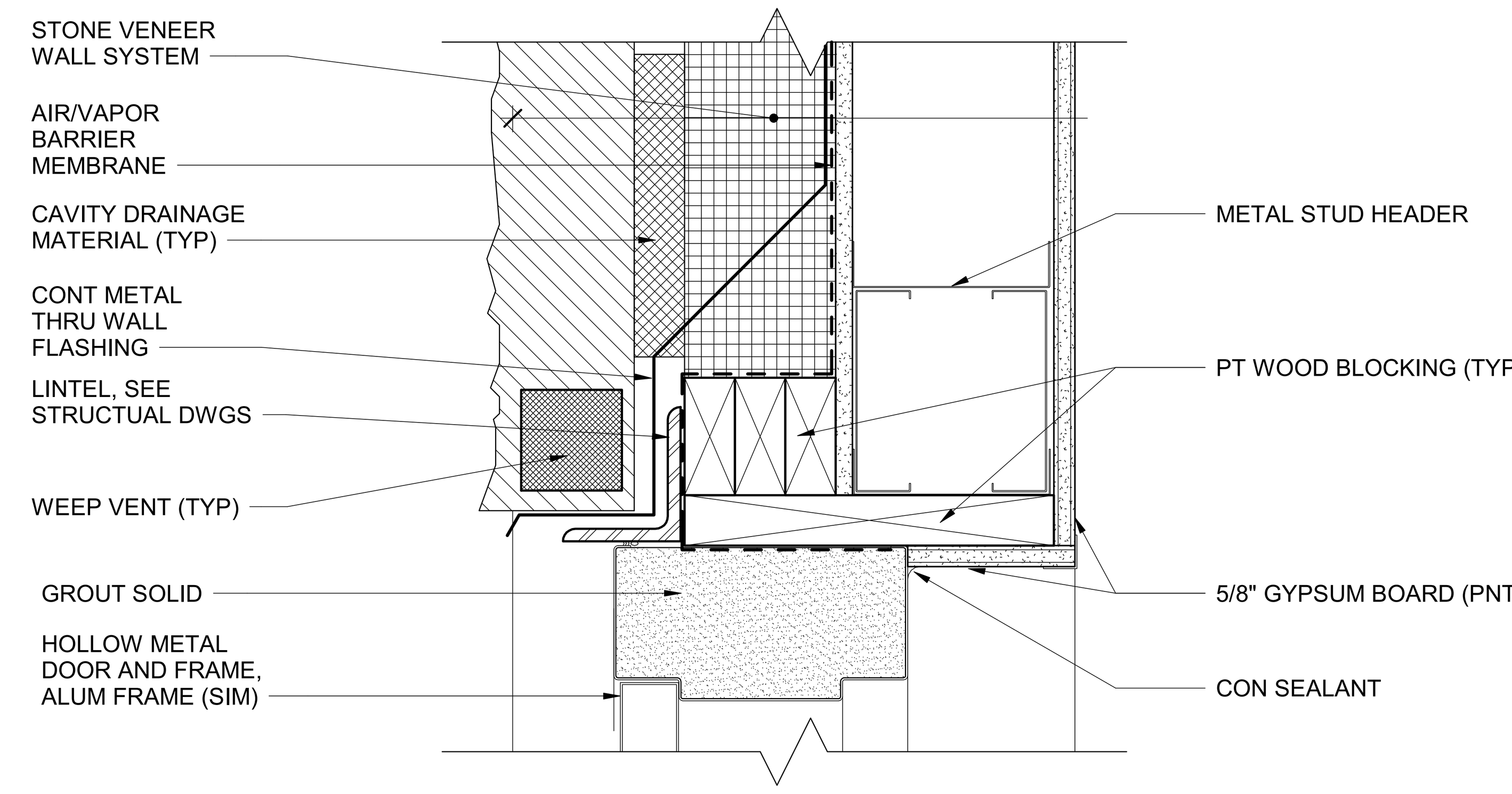
1/29/2025 11:52:37 AM
C:\Users\Chantel\Documents\22205.04-IF&W-ARCH_v22_chantel.tardif.rvt



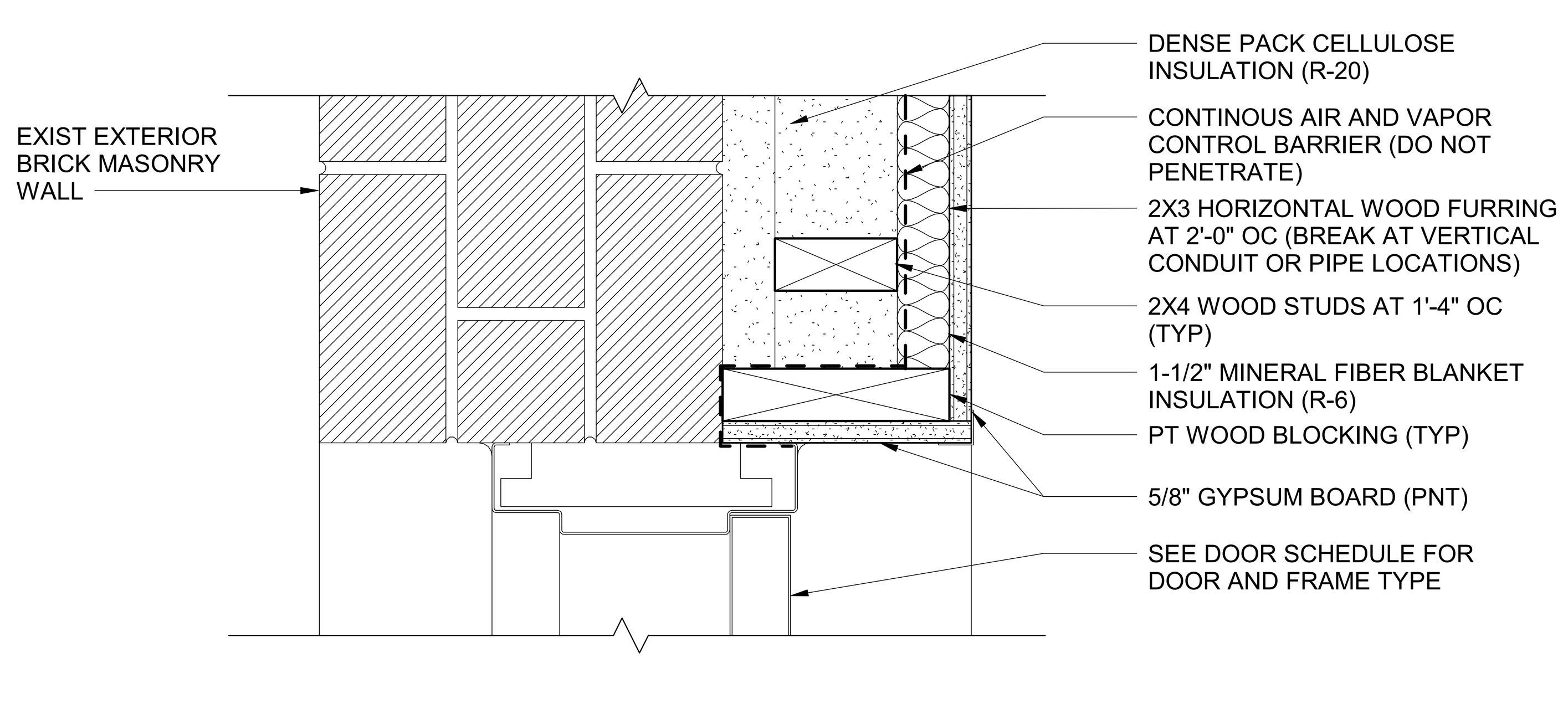
1 HEAD AND SILL DETAIL AT OH DOOR
AE222 AE603 SCALE: 1 1/2" = 1'-0"



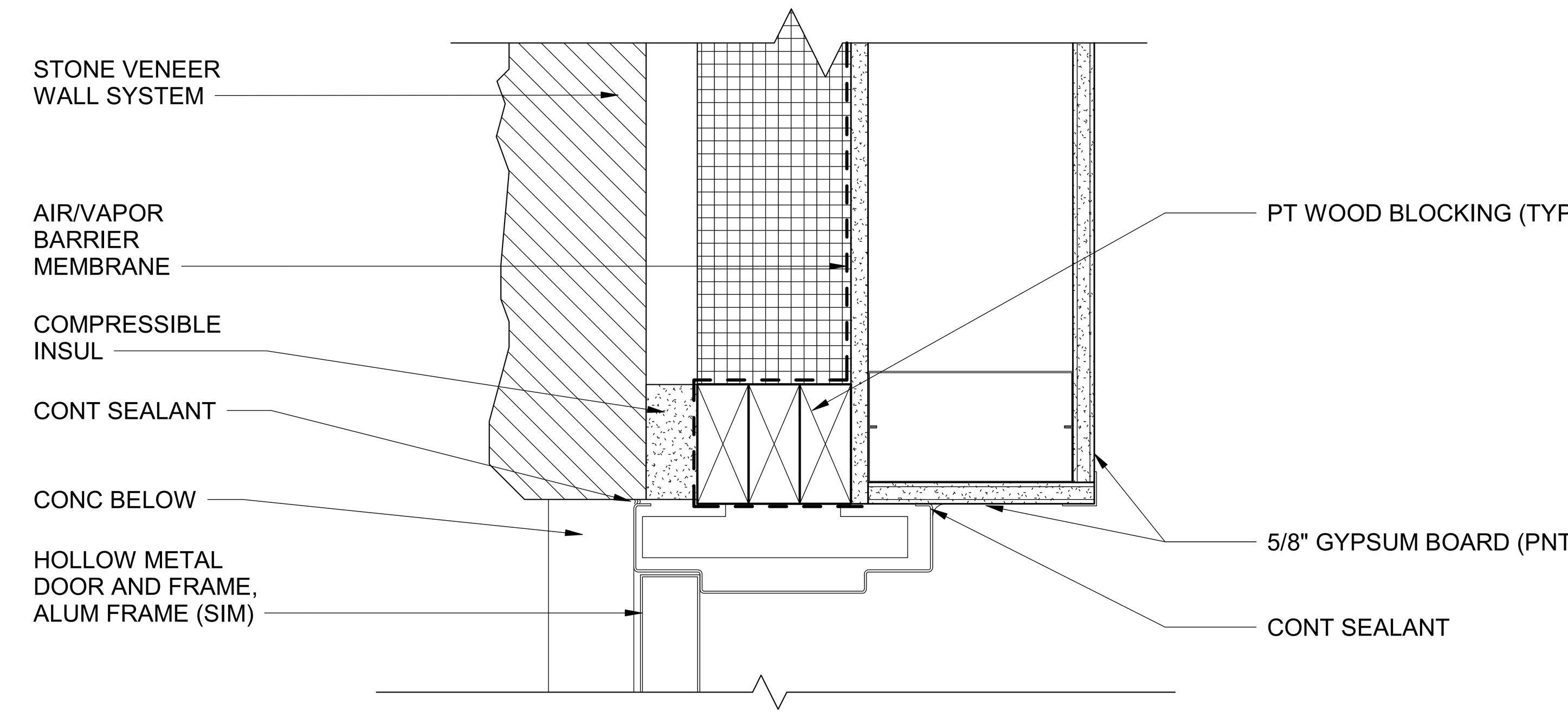
3 MASONRY DOOR HEAD DETAIL - TYPE XA
AE601 AE603 SCALE: 3" = 1'-0"



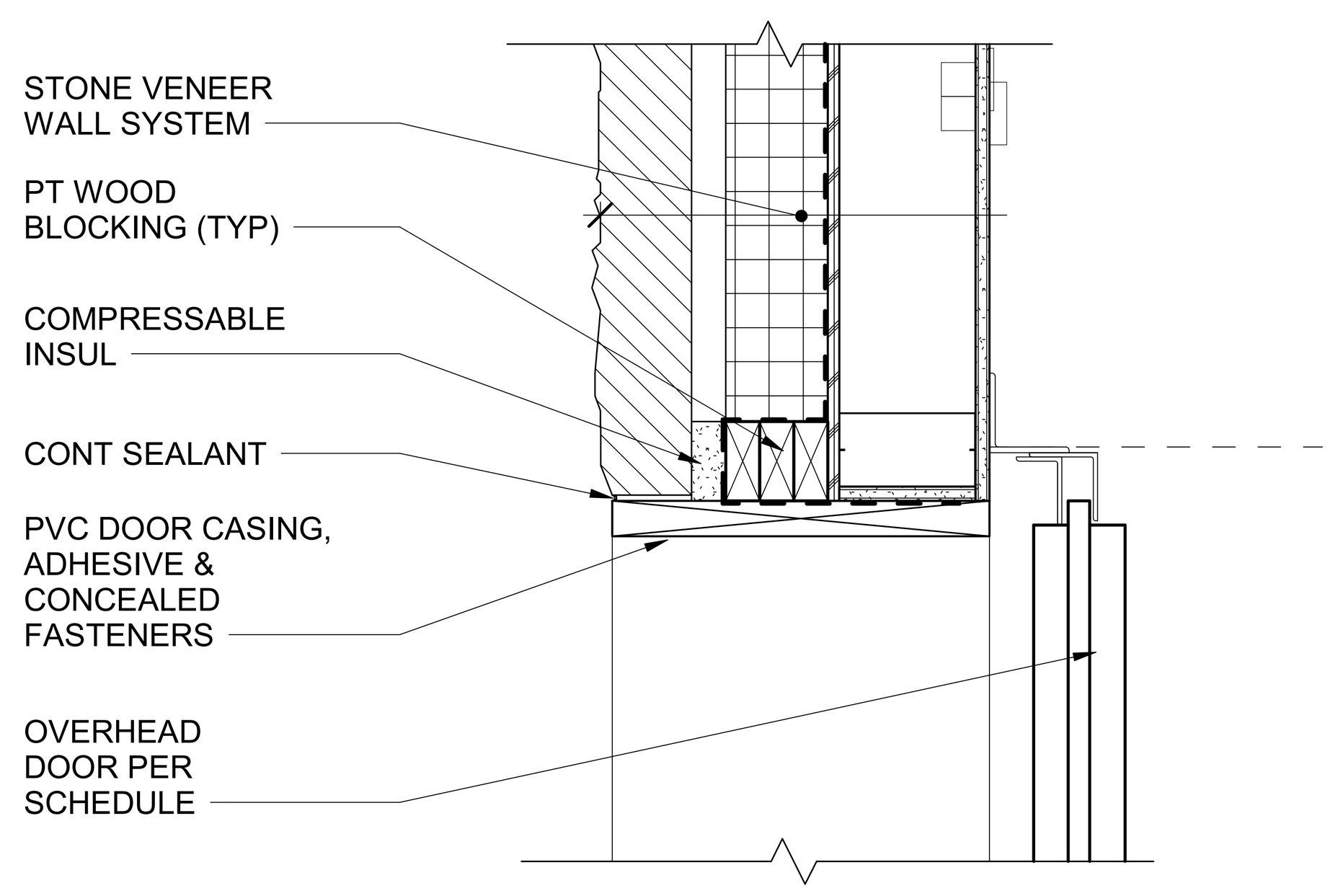
6 DOOR HEAD AT TYP EXTERIOR WALL
AE601 AE603 SCALE: 3" = 1'-0"



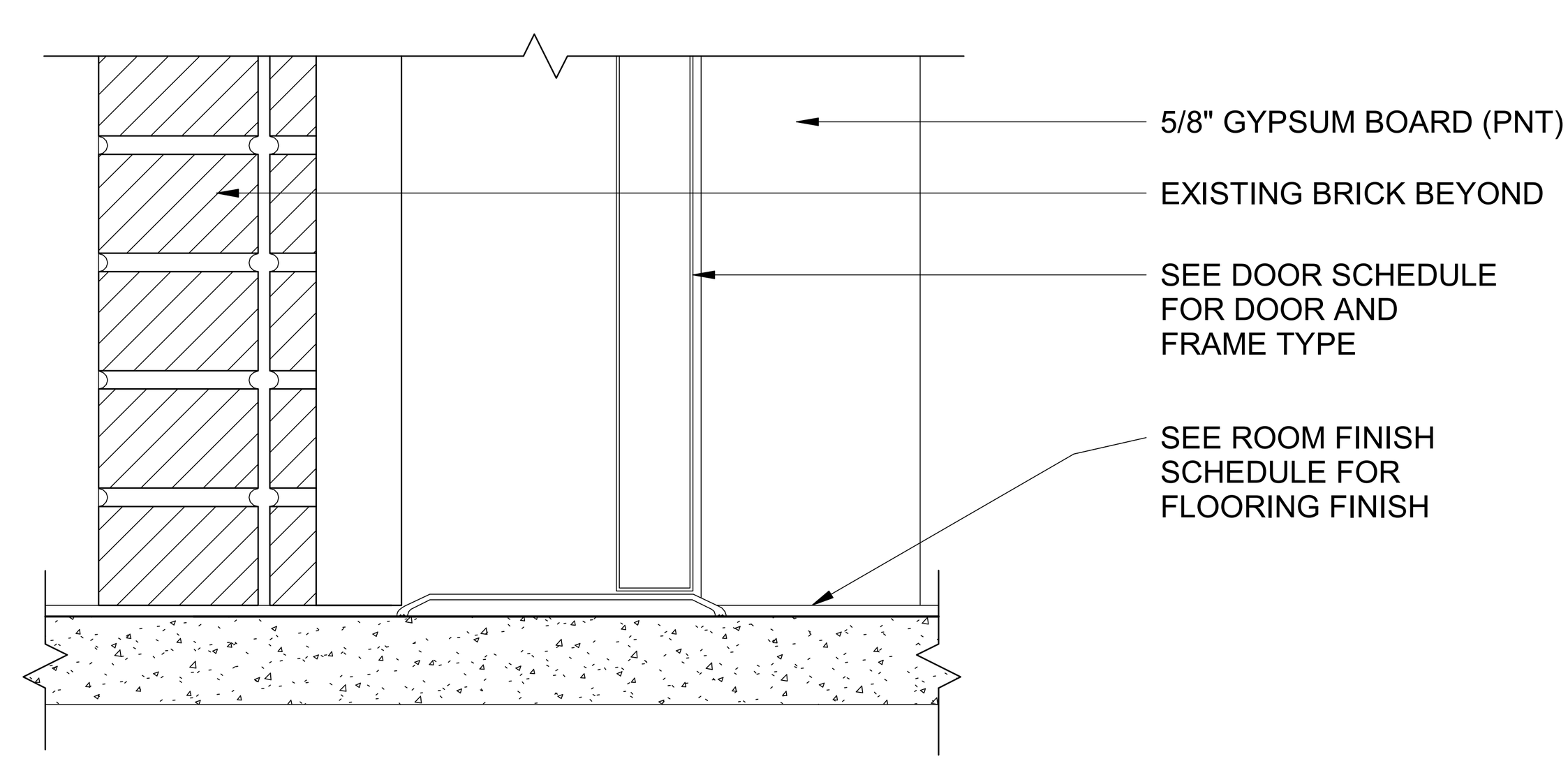
4 MASONRY DOOR JAMB DETAIL - TYPE XA
AE601 AE603 SCALE: 3" = 1'-0"



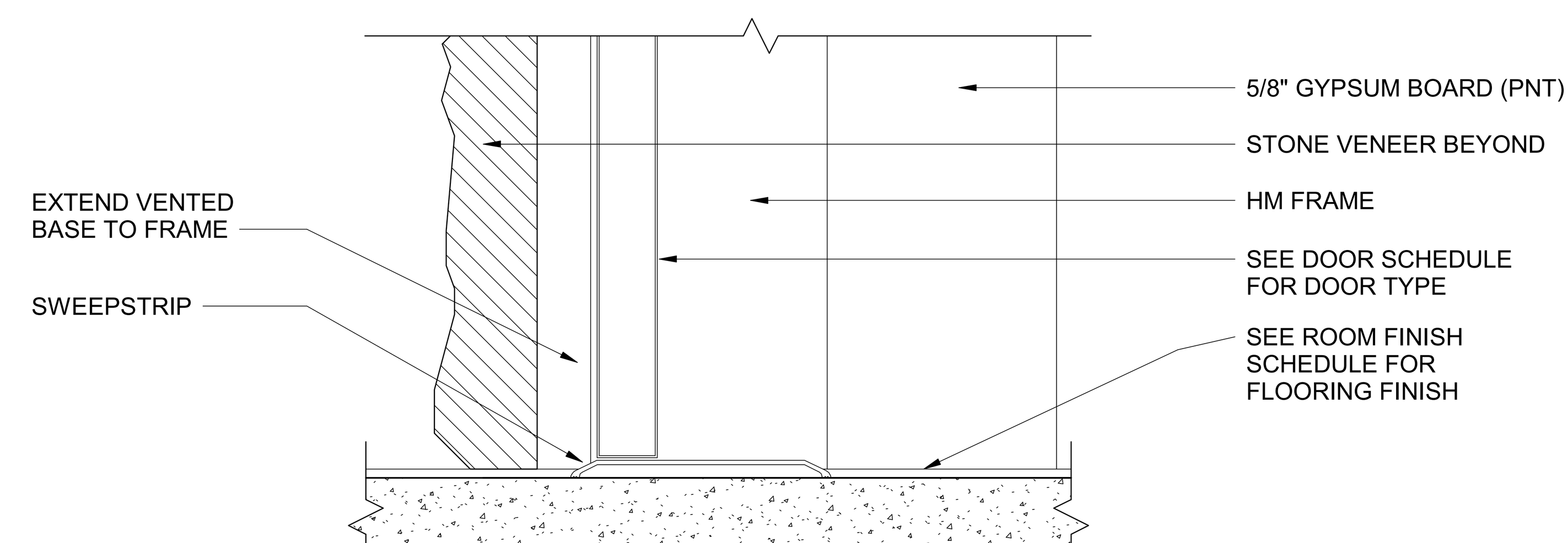
7 DOOR JAMB AT TYP EXTERIOR WALL
AE601 AE603 SCALE: 3" = 1'-0"



2 DETAIL @ OH DOOR JAMB
AE601 AE603 SCALE: 1 1/2" = 1'-0"

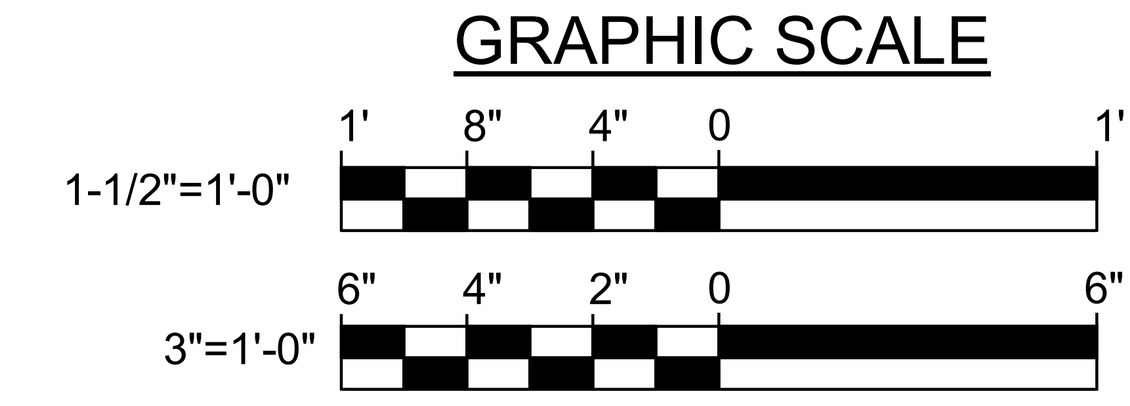


5 MASONRY DOOR SILL DETAIL - TYPE XA
AE601 AE603 SCALE: 3" = 1'-0"




8 DOOR THRESHOLD DETAIL
AE601 AE603 SCALE: 3" = 1'-0"

GRAPHIC SCALE



CHECK GRAPHIC SCALE BEFORE USING

NO.	DATE	DESCRIPTION	BY
		REVISIONS	



DRAWN BY: MJD
CHECK BY: CET
NO.
DATE 01/29/2025

DEPARTMENT OF INLAND FISHERIES & WILDLIFE
TITLE NEW OFFICE HEADQUARTERS
LOCATION AUGUSTA, ME
TITLE THIS DWG. DOOR DETAILS 2

OAK POINT ASSOCIATES
ARCHITECTURE ▪ ENGINEERING ▪ PLANNING
231 Main Street, Biddeford, Maine 04005 207.283.0193

DRAWING NO. AE603
SHEET NO. 145 OF 239

1/29/2025 11:52:41 AM
C:\Users\Chantel\Documents\22205.04-IF&W-ARCH_v22_chantel.tardif.rvt

WINDOW SCHEDULE

MATERIAL					DETAILS			NOTES
TYPE	WIDTH	HEIGHT	MAT	FINISH	HEAD	JAMB	SILL	
A	4'-0"	4'-6"	ALUM	HPC	2/AE622	4/AE622	6/AE622	
B	4'-0"	6'-6"	ALUM	HPC	1 OR 2/AE622	3 OR 4/AE622	5 OR 6/AE622	
C	8'-0"	6'-5"	ALUM	HPC	2/AE622	4/AE622	6/AE622	
D	6'-0"	4'-0"	ALUM	HPC	1/AE622	3/AE622	5/AE622	
E	3'-2"	6'-9 3/4"	ALUM	PNT	7/AE622	8/AE622	9/AE622	
F	3'-2"	5'-6"	ALUM	PNT	7/AE622	8/AE622	9/AE622	
G	3'-2"	5'-6"	ALUM	PNT	7/AE622	8/AE622	9/AE622	
H	4'-8 3/4"	9'-0 1/2"	WOOD	PNT	7/AE622	8/AE622	9/AE622	

GENERAL NOTES:

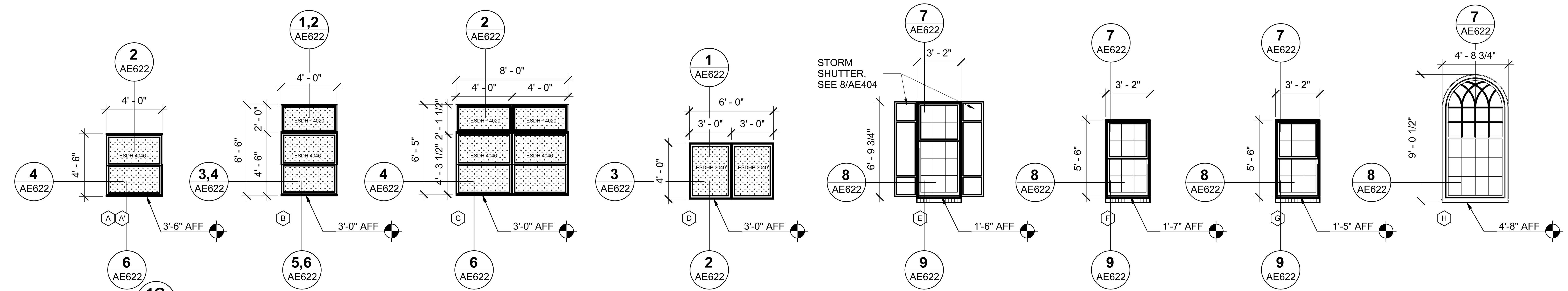
1. BASIS OF DESIGN:
   CURTAIN WALL SYSTEM: YKK, YCW 750 XT (2-1/2" X 7-1/2" MULLION)
   EXTERIOR STOREFRONT SYSTEM: YKK, YES 60 XT (2" X 6" MULLION)
   INTERIOR STOREFRONT SYSTEM: YKK, YES 40 FI (2" X 4" MULLION)
   INTERIOR RATED STOREFRONT SYSTEM: SAFTIFIRST, SUPERLITE II-XL 60 GLASS WITH GPX ARCHITECTURAL SERIES FRAMING (2-1/2" X 4" MULLION)
   WINDOW SYSTEMS: MARVIN ESSENTIAL
   RATED WINDOW SYSTEMS: SAFTIFIRST, SUPERLITE II-XL 120 IGU GLASS WITH GPX ARCHITECTURAL SERIES FRAMING (2-1/2" X 4" MULLION)

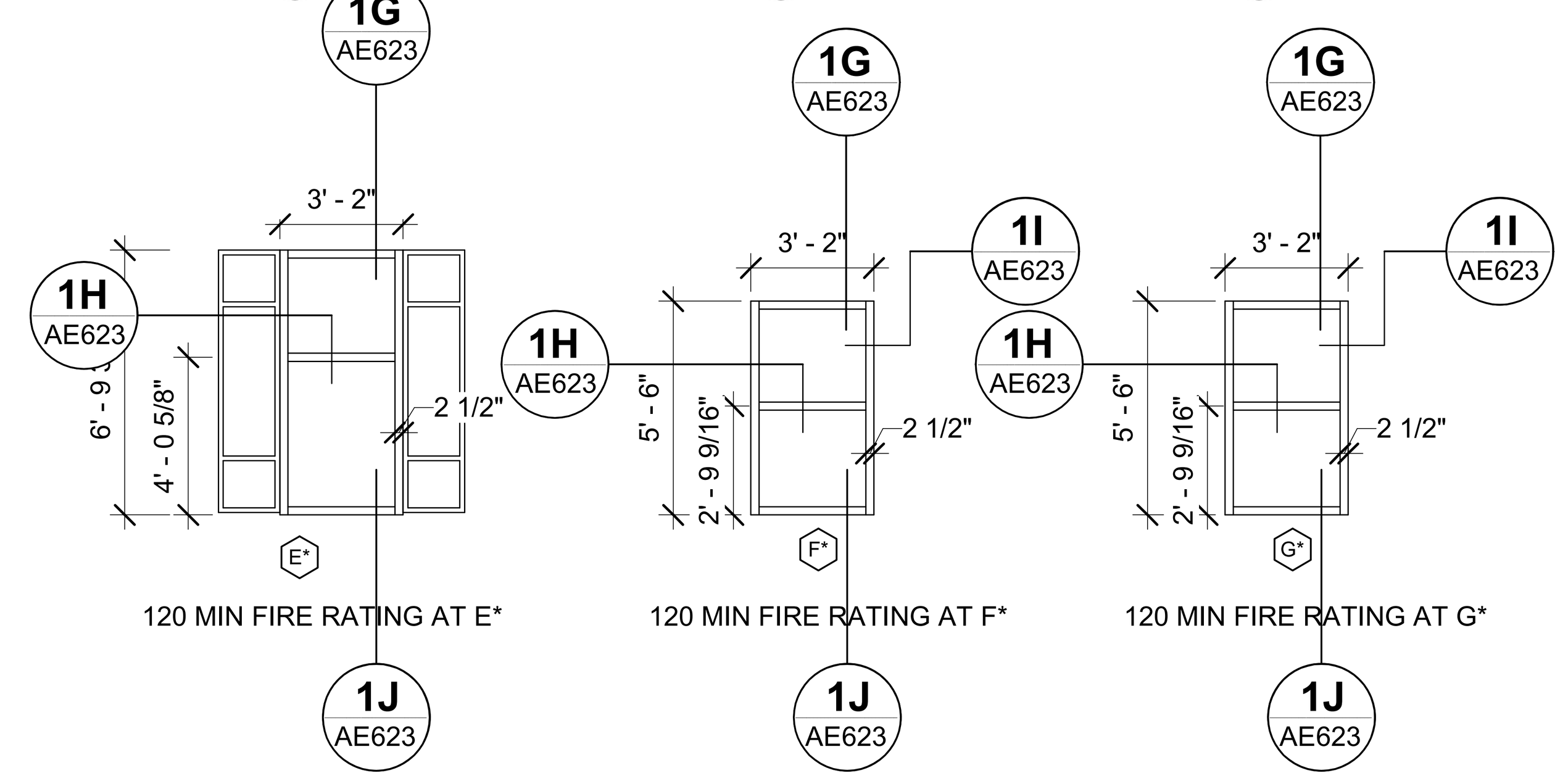
2. GC TO CONFIRM RO SIZES ON ALL OPENINGS PRIOR TO PURCHASE.

3. INCLUDE BRICK MOLD AT ALL WINDOWS IN EXISTING MASONRY OPENINGS IN CETA BUILDING.

4. * INDICATES FIRE RATED GLAZING, SEE FLOOR PLANS AND ELEVATIONS FOR LOCATIONS.

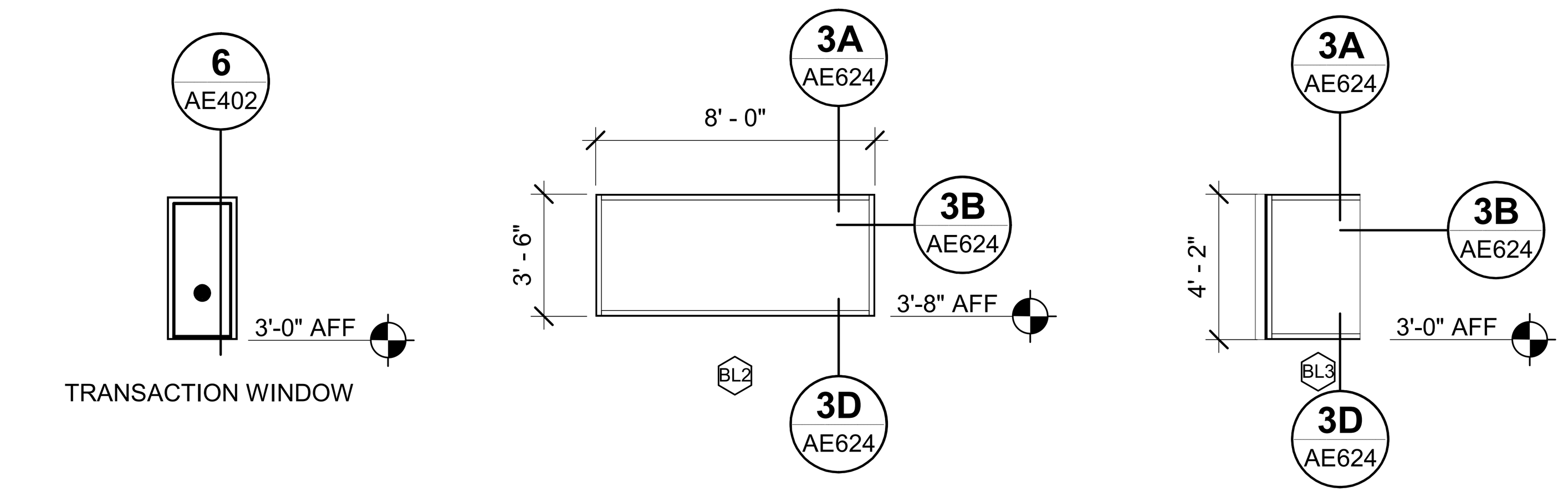
5. ' INDICATES GLAZING FILM, SEE FLOOR PLANS AND ELEVATIONS FOR LOCATIONS.





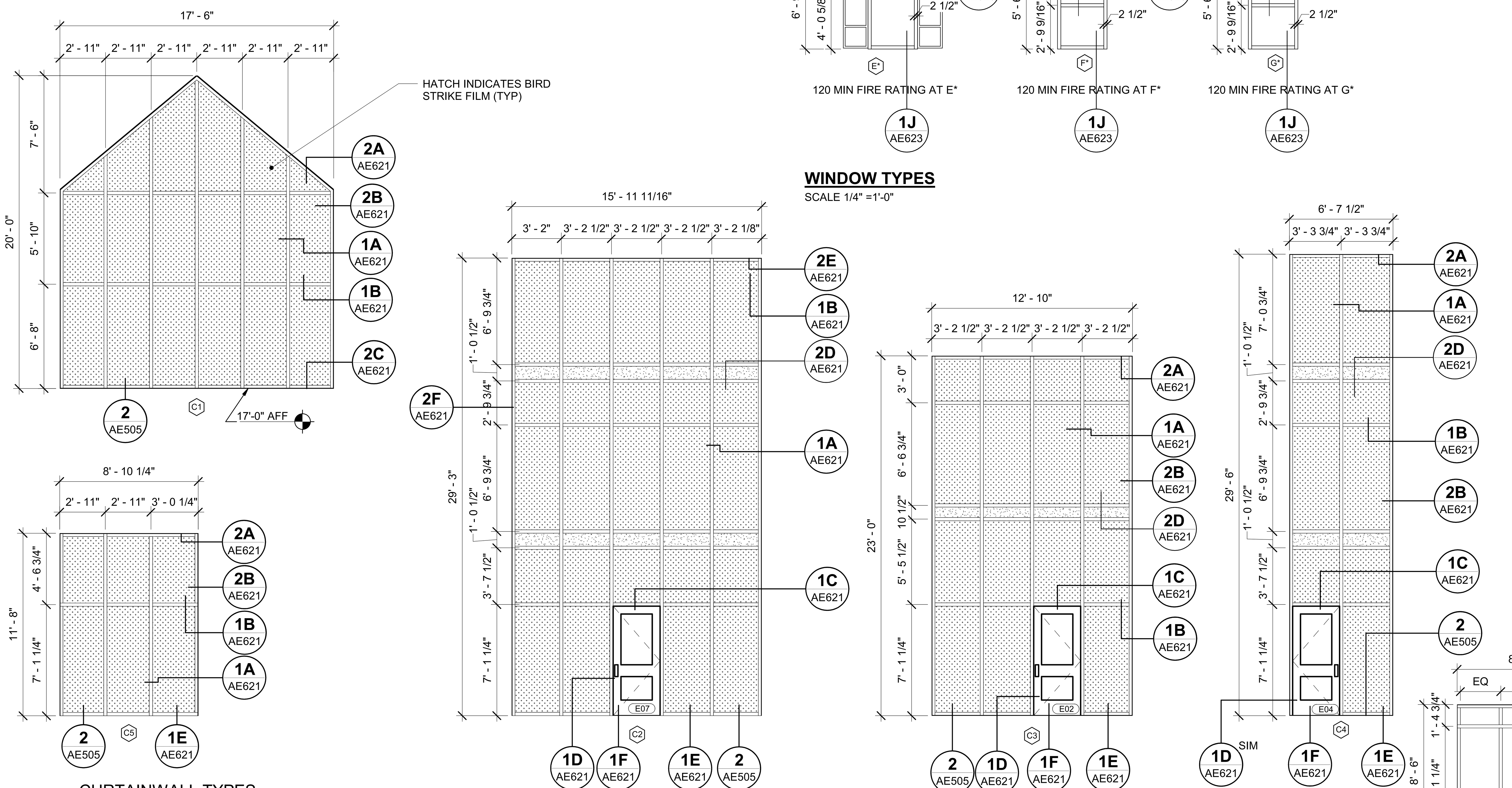
WINDOW TYPES

SCALE 1/4" =1'-0"



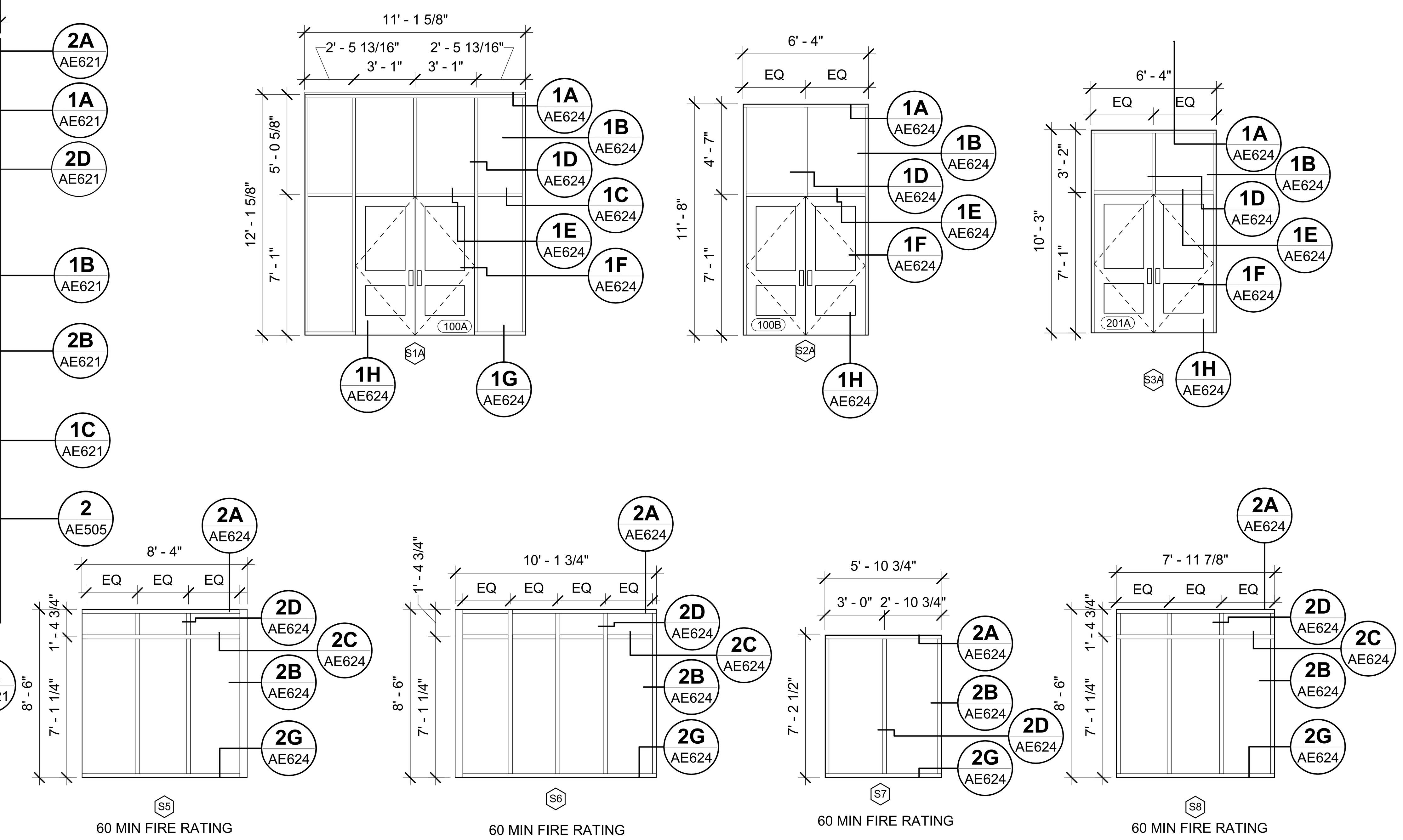
BORROWED LITE TYPES

SCALE 1/4" = 1'-0"



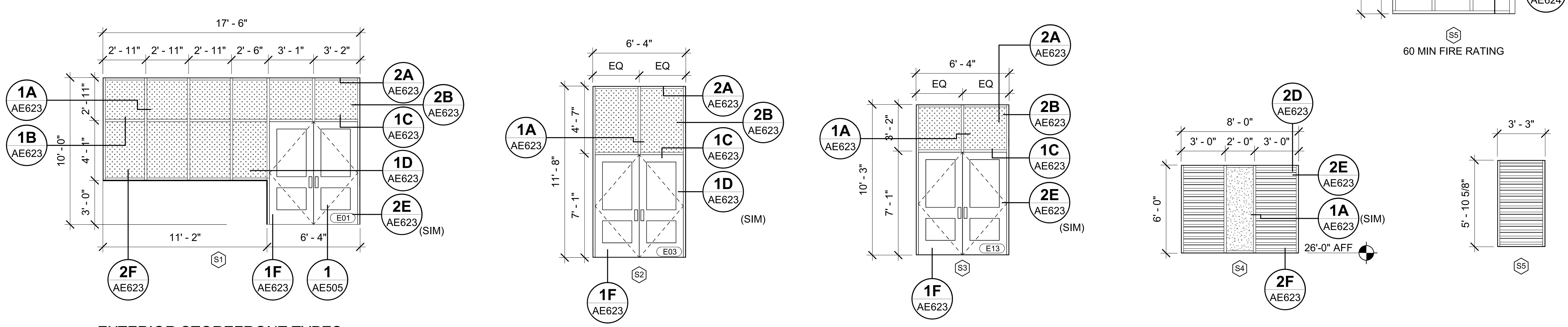
CURTAINWALL TYPES

SCALE 1/4" = 1'-0"



INTERIOR STOREFRONT TYPES

SCALE 1/4" = 1'-0"



EXTERIOR STOREFRONT TYPES

SCALE 1/4" = 1'-0"

GRAPHIC SCALE

1/4"=1'-0" — 4' 2' 0 4' 8'

CHECK GRAPHIC SCALE BEFORE USING

NO.	DATE	DESCRIPTION	BY
		REVISIONS	

DRAWN BY: MJD
CHECK BY: CET
NO.
DATE 01/29/2025

LICENSED ARCHITECT TYLER BARTER No. 2952 STATE OF MAINE 1-29-25

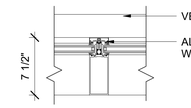
DEPARTMENT OF INLAND FISHERIES & WILDLIFE

TITLE: NEW OFFICE HEADQUARTERS
LOCATION: AUGUSTA, ME
TITLE THIS DWG.: WINDOW SCHEDULE

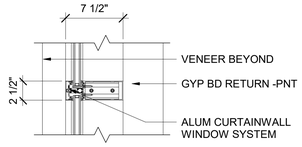
OAK POINT ASSOCIATES
ARCHITECTURE ■ ENGINEERING ■ PLANNING
231 Main Street, Biddeford, Maine 04005 207.283.0193

DRAWING NO. AE620
SHEET NO. 146 OF 239

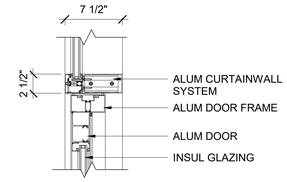
1/29/2025 11:52:50 AM
C:\Users\Chantel\Documents\22205.04-IF&W-ARCH_v22_chantel.tardif.rvt



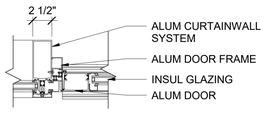
1A VERTICAL MULLION



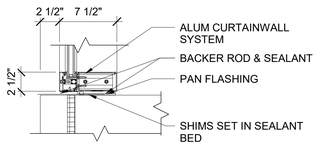
1B HORIZONTAL MULLION



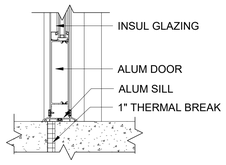
1C DOOR HEAD



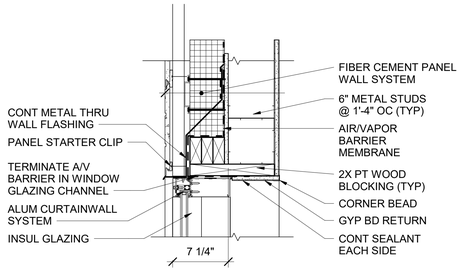
1D DOOR JAMB



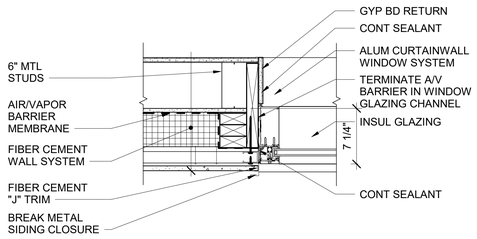
1E CURTAINWALL SILL



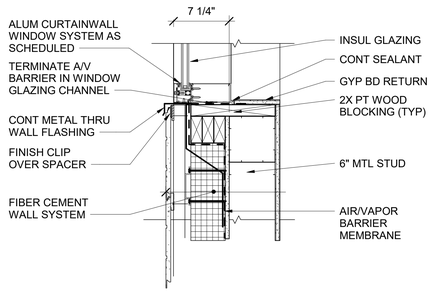
1F DOOR SILL



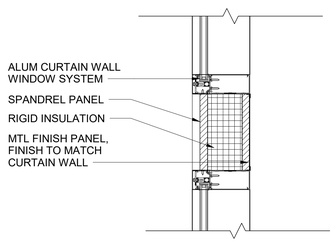
AE302 2A CURTAIN WALL HEAD AT FIBER CEMENT BOARD SIDING
1 1/2" = 1'-0"



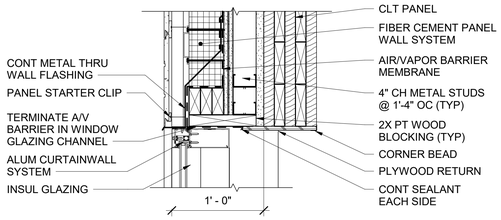
AE620 2B CURTAIN WALL JAMB AT FIBER CEMENT BOARD SIDING
1 1/2" = 1'-0"



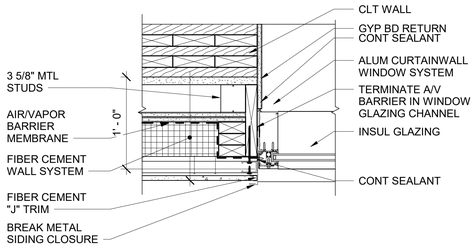
AE302 2C CURTAIN WALL SILL AT FIBER CEMENT BOARD SIDING
1 1/2" = 1'-0"



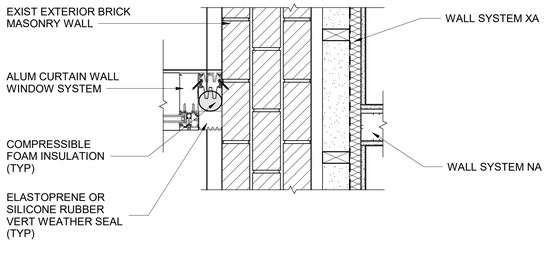
AE301 2D TYP SPANDREL PANEL DETAIL
1 1/2" = 1'-0"



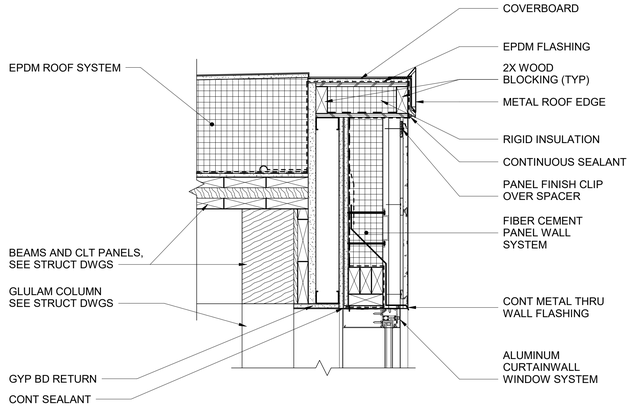
AE620 2E CURTAIN WALL HEAD AT FIBER CEMENT BOARD SIDING (TYPE 2C)
1 1/2" = 1'-0"



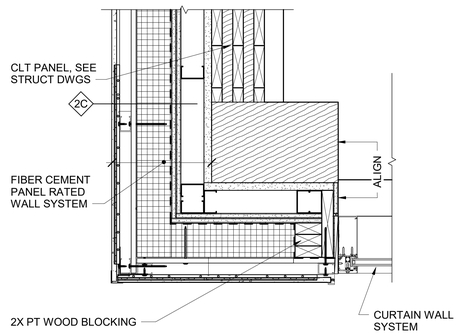
AE620 2F CURTAIN WALL JAMB AT FIBER CEMENT BOARD SIDING (TYPE 2C)
1 1/2" = 1'-0"



AE101 2G C2 CURTAIN WALL JAMB AT EXIST MASONRY WALL
1 1/2" = 1'-0"



AE441 2H CURTAIN WALL C2 AT ROOF INTERSECTION
1 1/2" = 1'-0"



AE101 2I CURTAIN WALL C2 AT FIBER CEMENT PANEL WALL
1 1/2" = 1'-0"

1 TYP CURTAINWALL FRAME DETAILS
AE620 / AE621 SCALE: 1 1/2 " = 1'-0"

2 CURTAINWALL DETAILS
AE620 / AE621 SCALE: 1 1/2 " = 1'-0"

GRAPHIC SCALE
1-1/2"=1'-0" 1' 8" 4" 0 1'
CHECK GRAPHIC SCALE BEFORE USING

NO.	DATE	DESCRIPTION	BY
		REVISIONS	

LICENSED ARCHITECT TYLER BARKER 5962 STATE OF MAINE

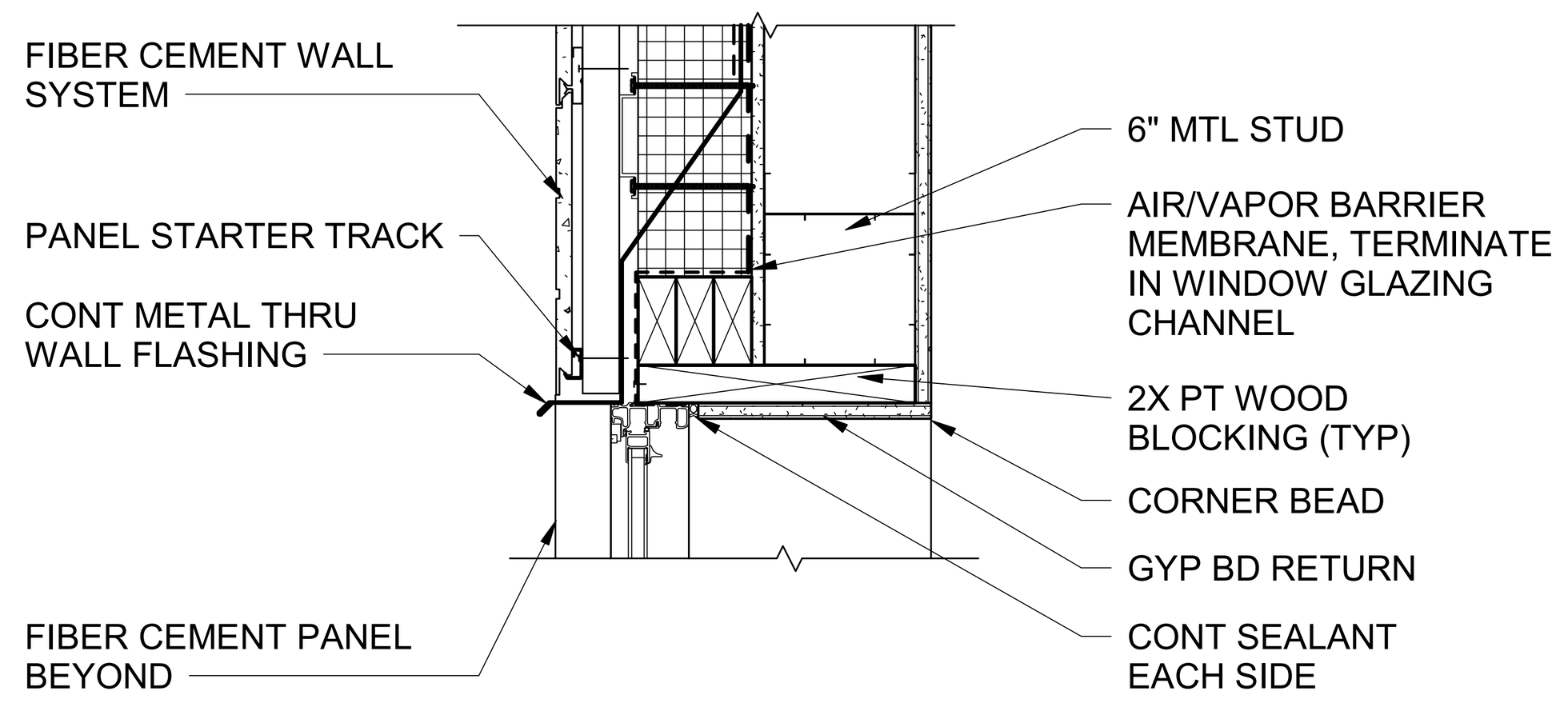
DRAWN BY: MJD
CHECK BY: CET
DATE 01/29/2025

DEPARTMENT OF INLAND FISHERIES & WILDLIFE
TITLE NEW OFFICE HEADQUARTERS
LOCATION AUGUSTA, ME
TITLE THIS DWG CURTAINWALL DETAILS

OAK POINT ASSOCIATES
DRAWING NO. AE621
SHEET NO. 147 OF 239

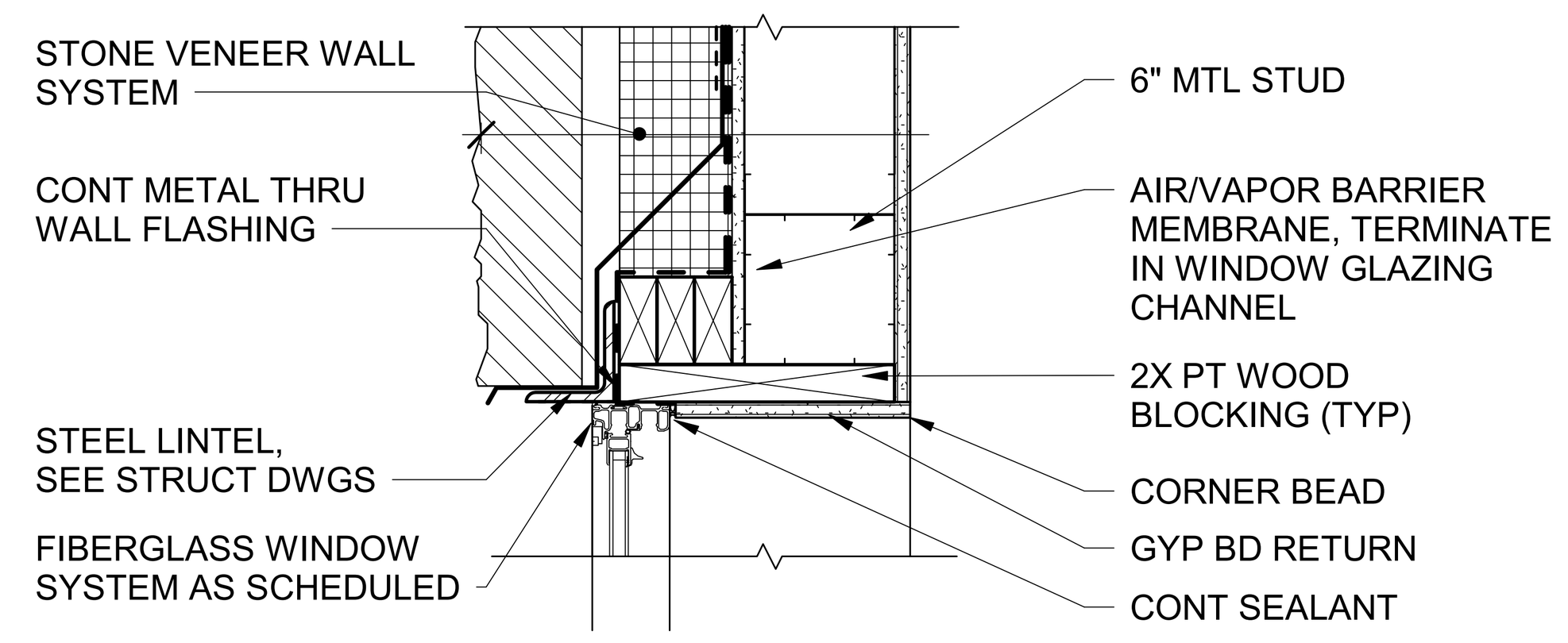
ARCHITECTURE • PLANNING • INTERIOR DESIGN
231 Main Street, Biddeford, Maine 04005 207.283.0193

1/29/2025 11:52:54 AM
C:\Users\ChantelDocuments\22205.04-IF&W-ARCH_v22_chantel.tardif.rvt



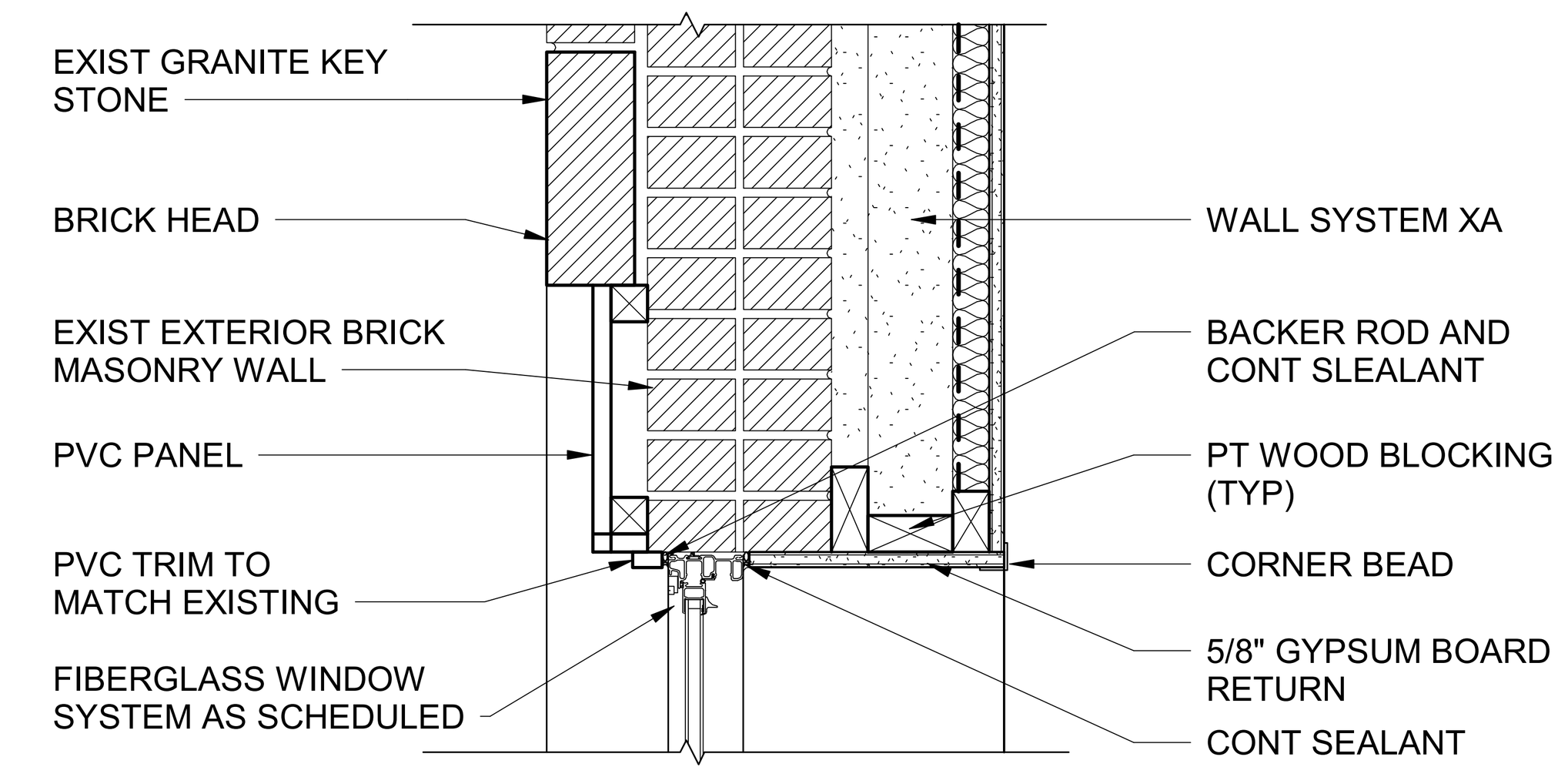
1 DH WITH TRANSOM WINDOW HEAD AT FIBER CEMENT BOARD SIDING (TYP)

AE620 AE622 SCALE: 1 1/2" = 1'-0"



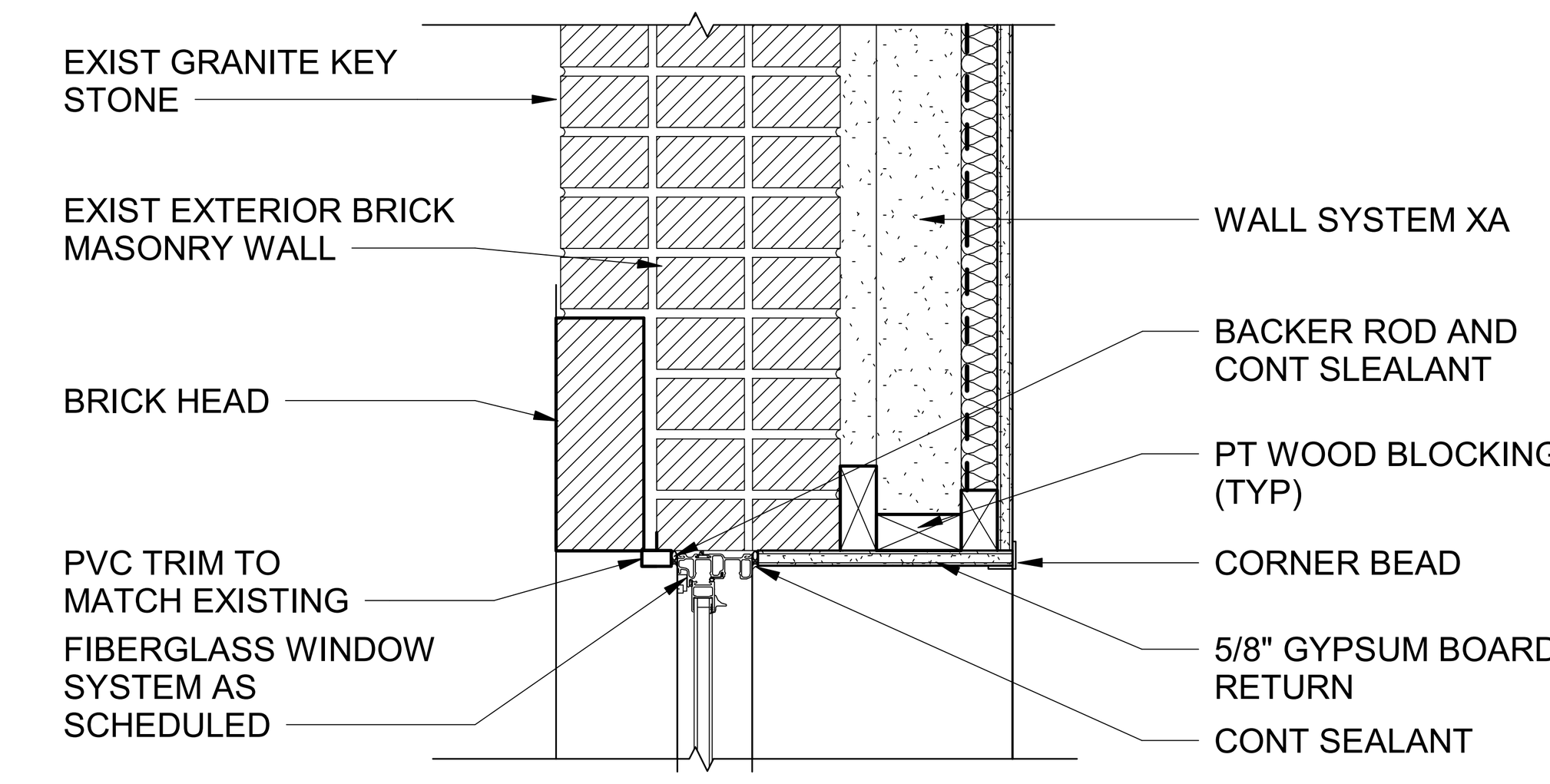
4 DH WITH TRANSOM WINDOW HEAD AT STONE VENEER SIDING (TYP)

AE620 AE622 SCALE: 1 1/2" = 1'-0"



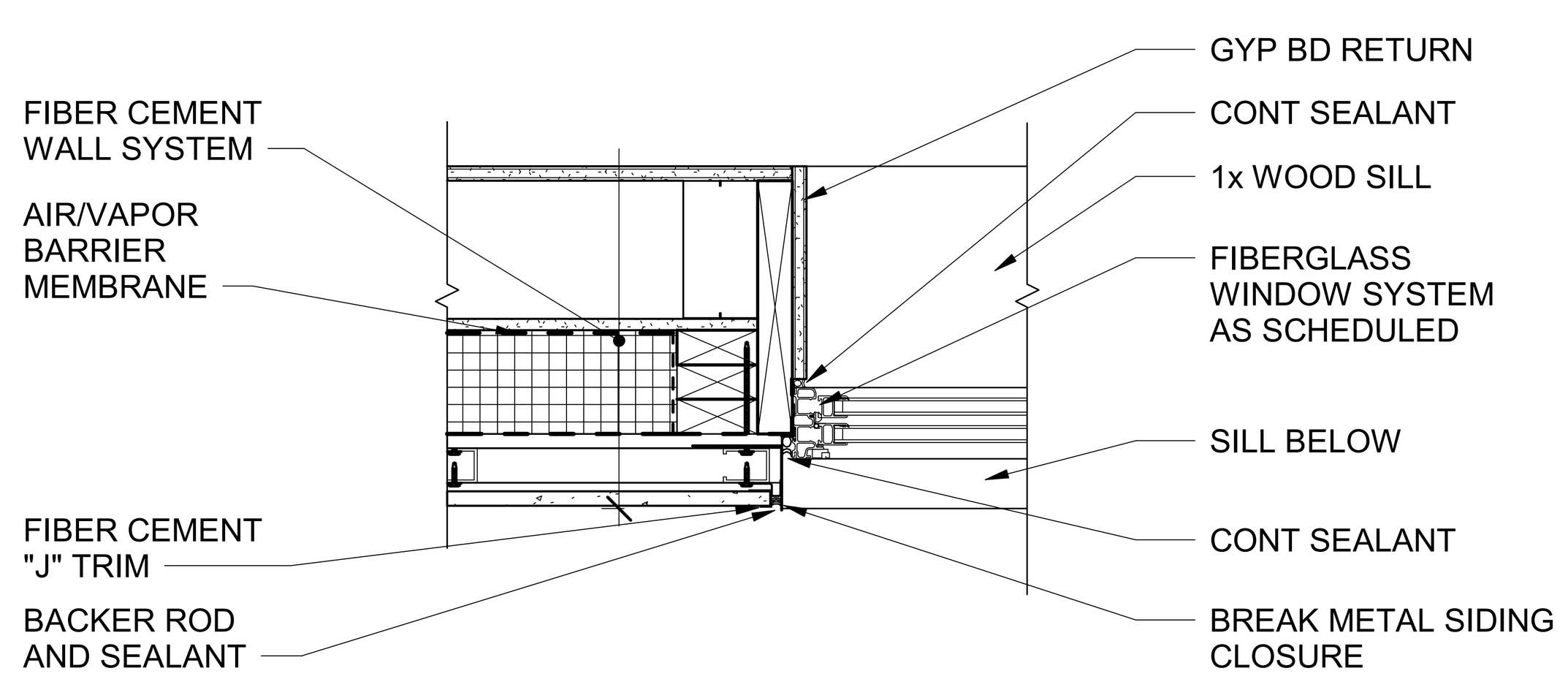
7 DH WINDOW HEAD AT BRICK MASONRY SIDING (TYP)

AE301, AE620 AE622 SCALE: 1 1/2" = 1'-0"



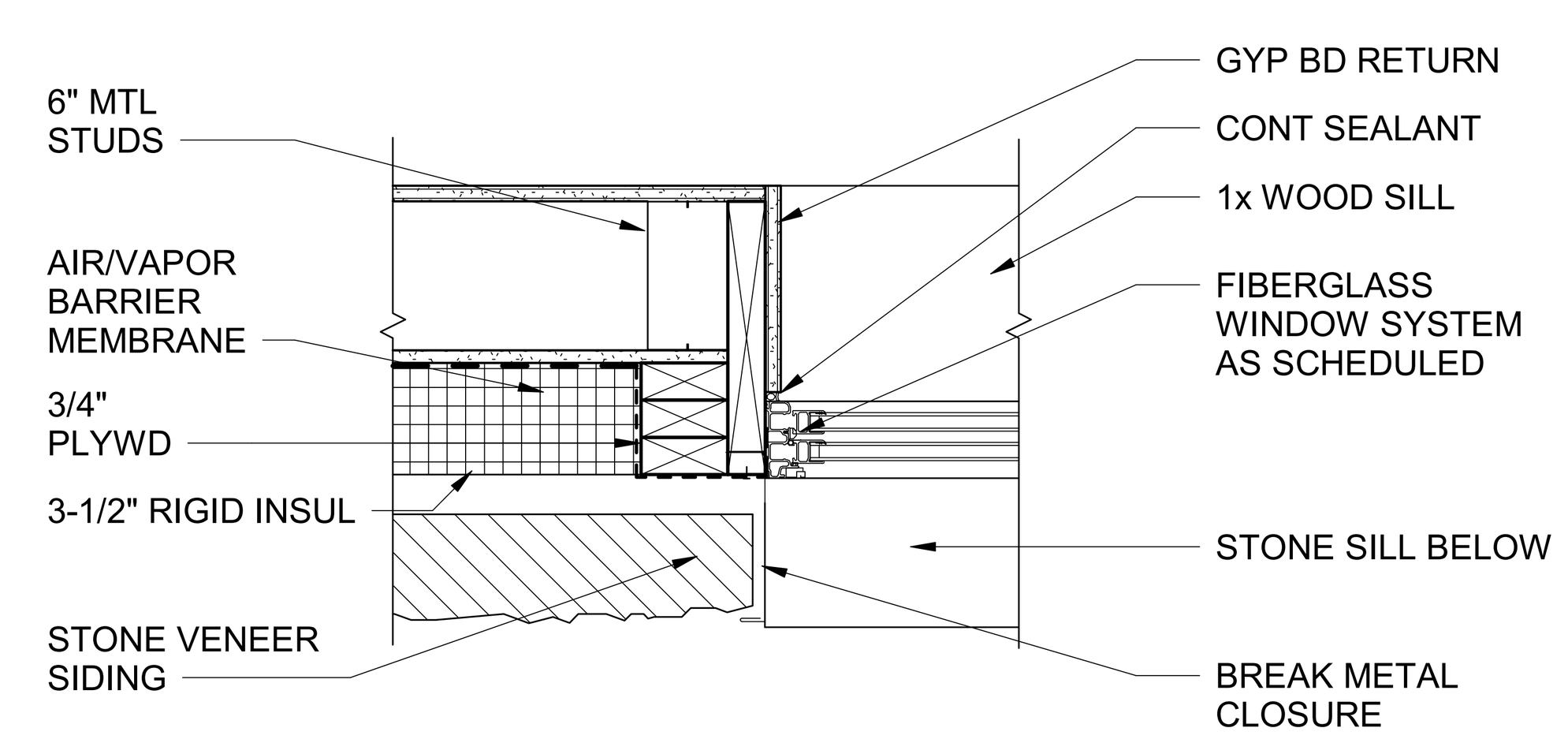
12 DH WINDOW HEAD AT BRICK MASONRY SIDING - TYPE F, G

AE620 AE622 SCALE: 1 1/2" = 1'-0"



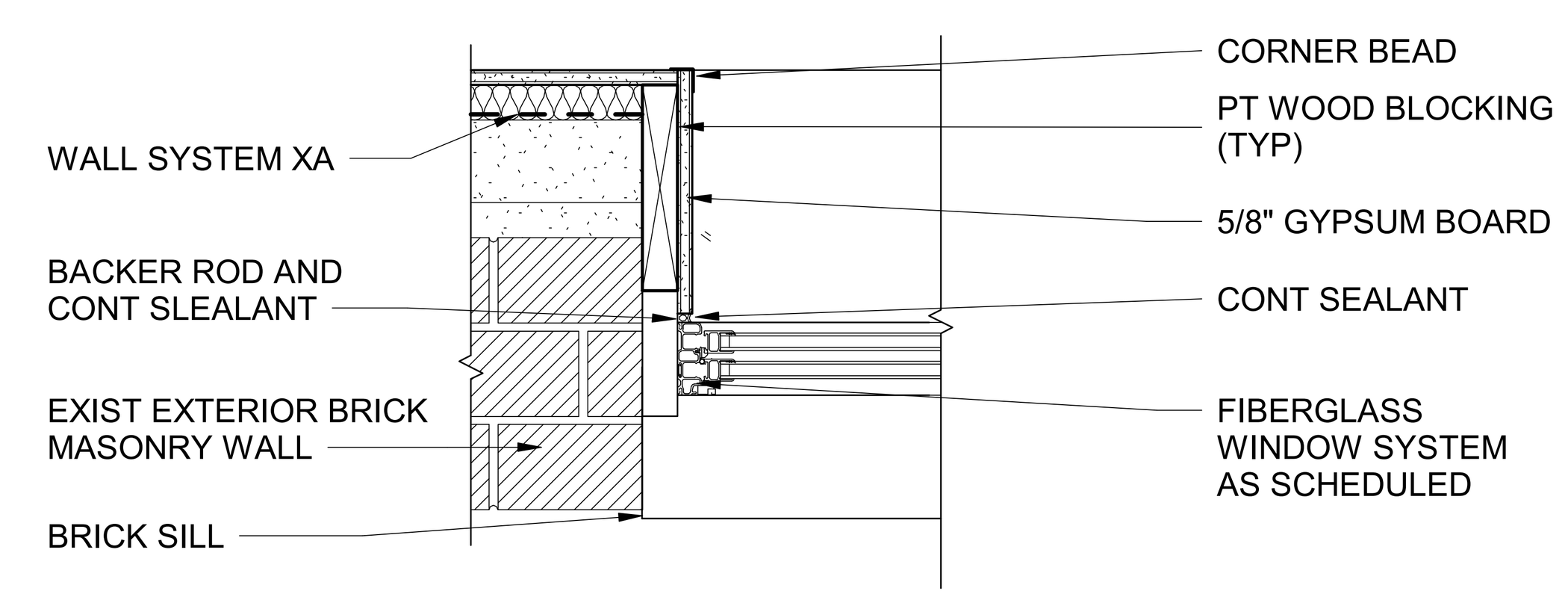
2 DH WITH TRANSOM WINDOW JAMB AT CEMENT BOARD SIDING (TYP)

AE620 AE622 SCALE: 1 1/2" = 1'-0"



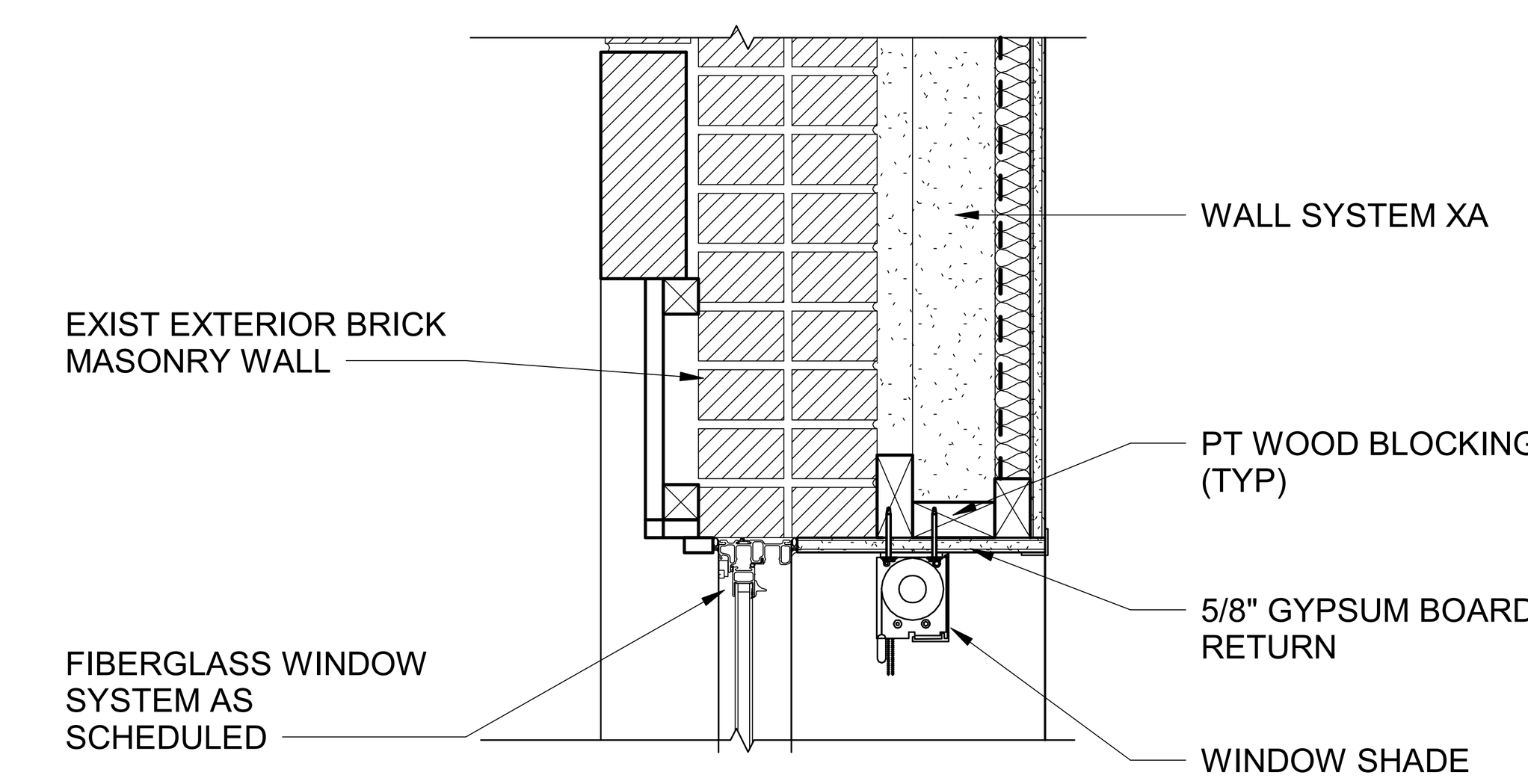
5 DH WITH TRANSOM WINDOW JAMB AT STONE VENEER SIDING (TYP)

AE620 AE622 SCALE: 1 1/2" = 1'-0"



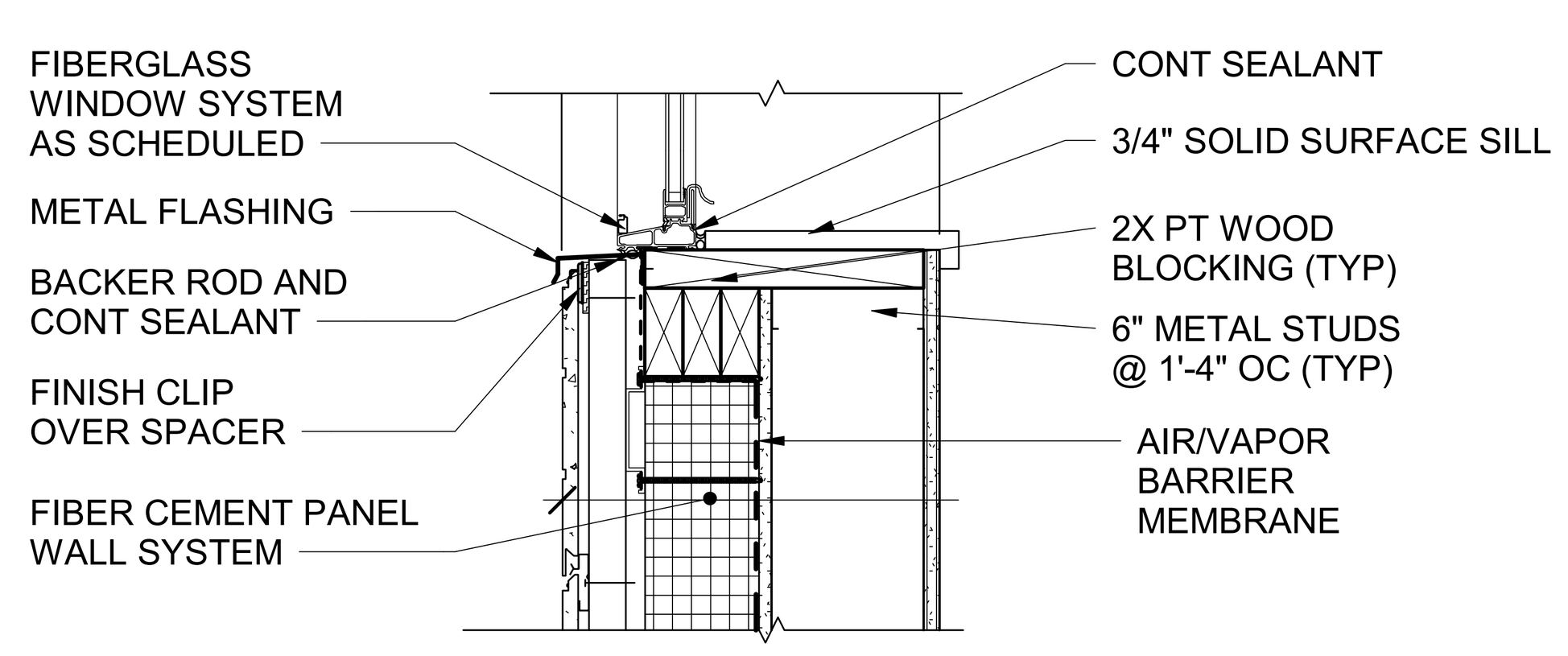
8 DH WINDOW JAMB AT BRICK MASONRY SIDING (TYP)

AE620 AE622 SCALE: 1 1/2" = 1'-0"



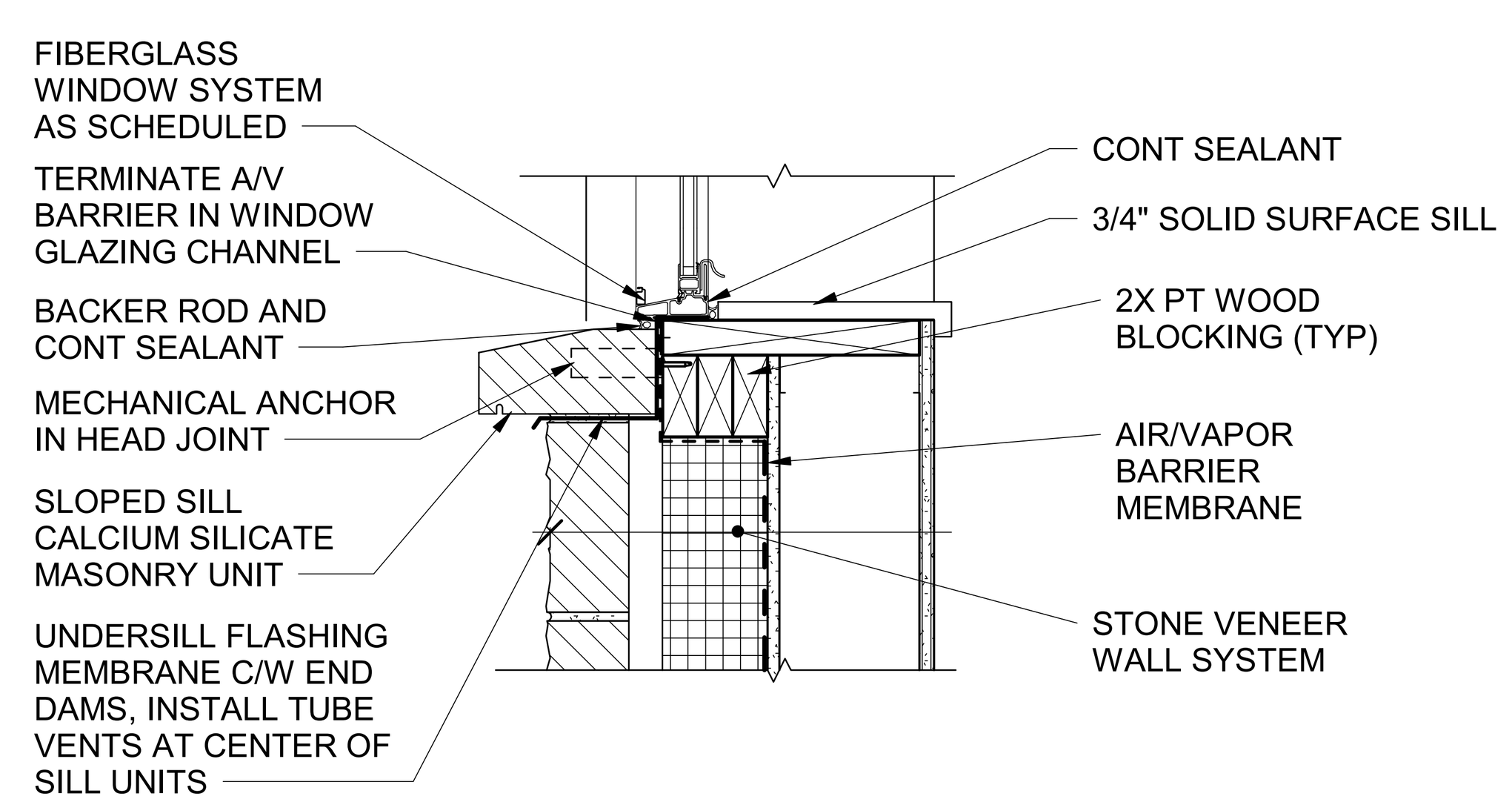
13 DH WINDOW HEAD MANUAL WINDOW SHADE DETAIL

AE620 AE622 SCALE: 1 1/2" = 1'-0"



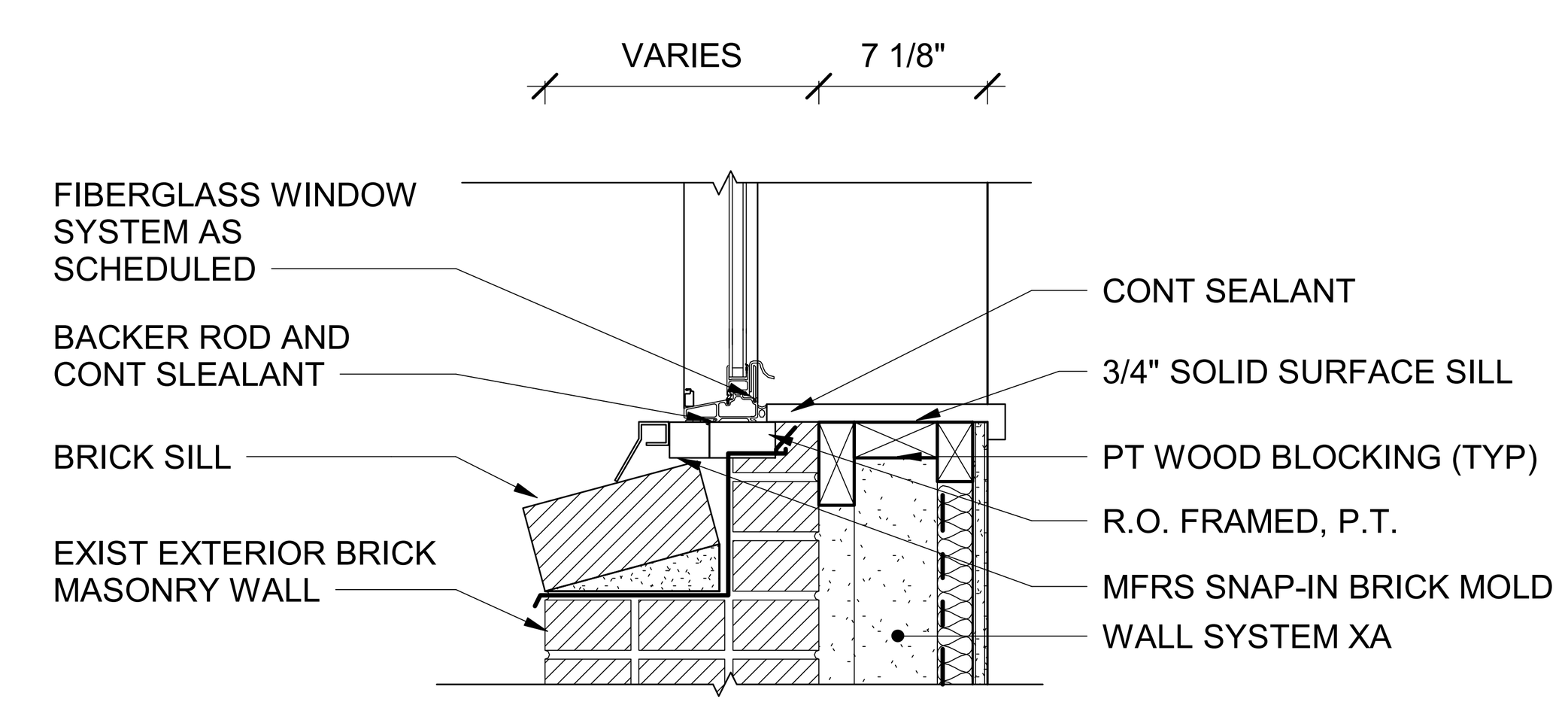
3 DH WITH TRANSOM WINDOW SILL AT CEMENT BOARD SIDING (TYP)

AE620 AE622 SCALE: 1 1/2" = 1'-0"



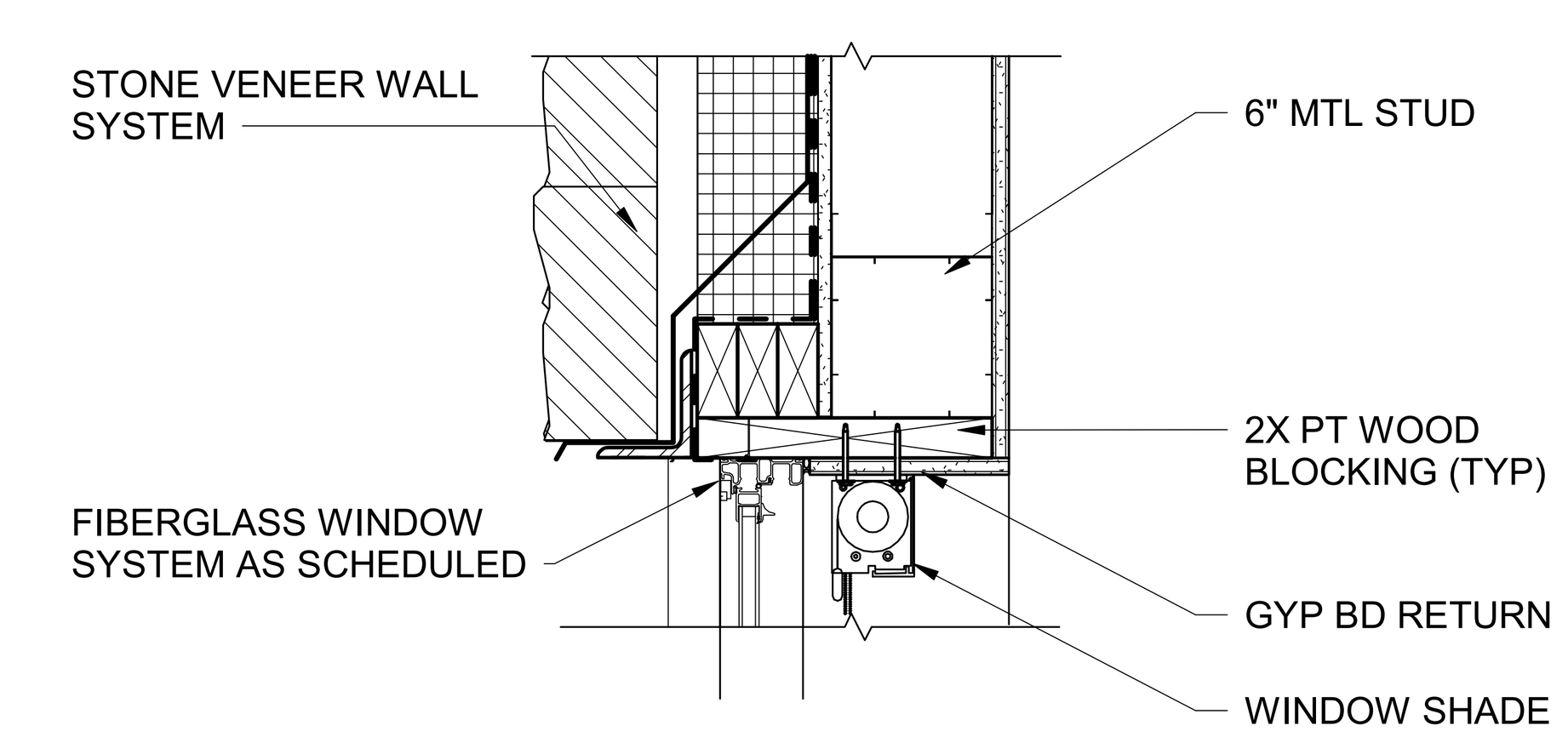
6 DH WITH TRANSOM WINDOW SILL AT STONE VENEER SIDING (TYP)

AE620 AE622 SCALE: 1 1/2" = 1'-0"



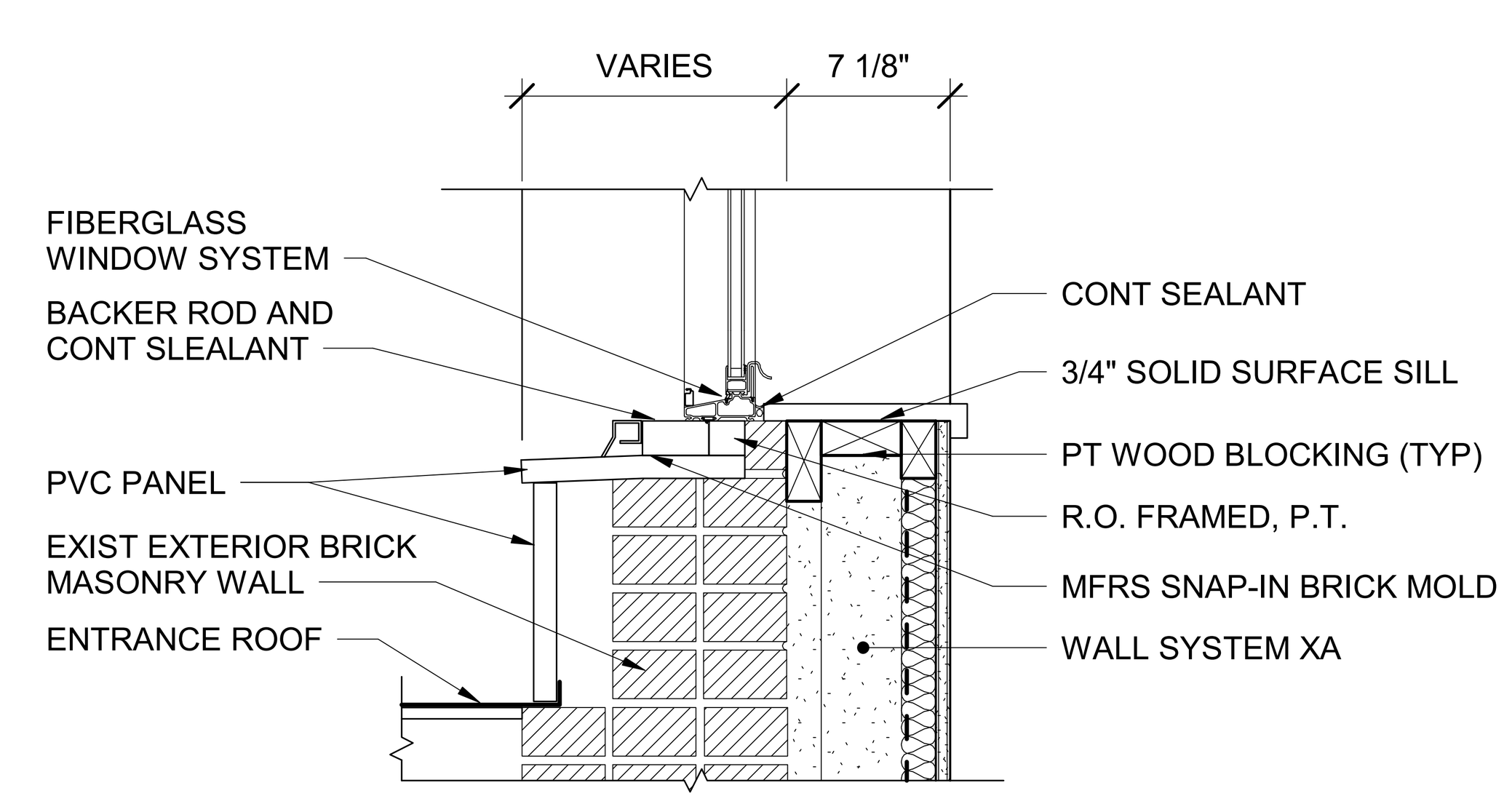
9 DH WINDOW SILL AT BRICK MASONRY SIDING (TYP)

AE301, AE620 AE622 SCALE: 1 1/2" = 1'-0"



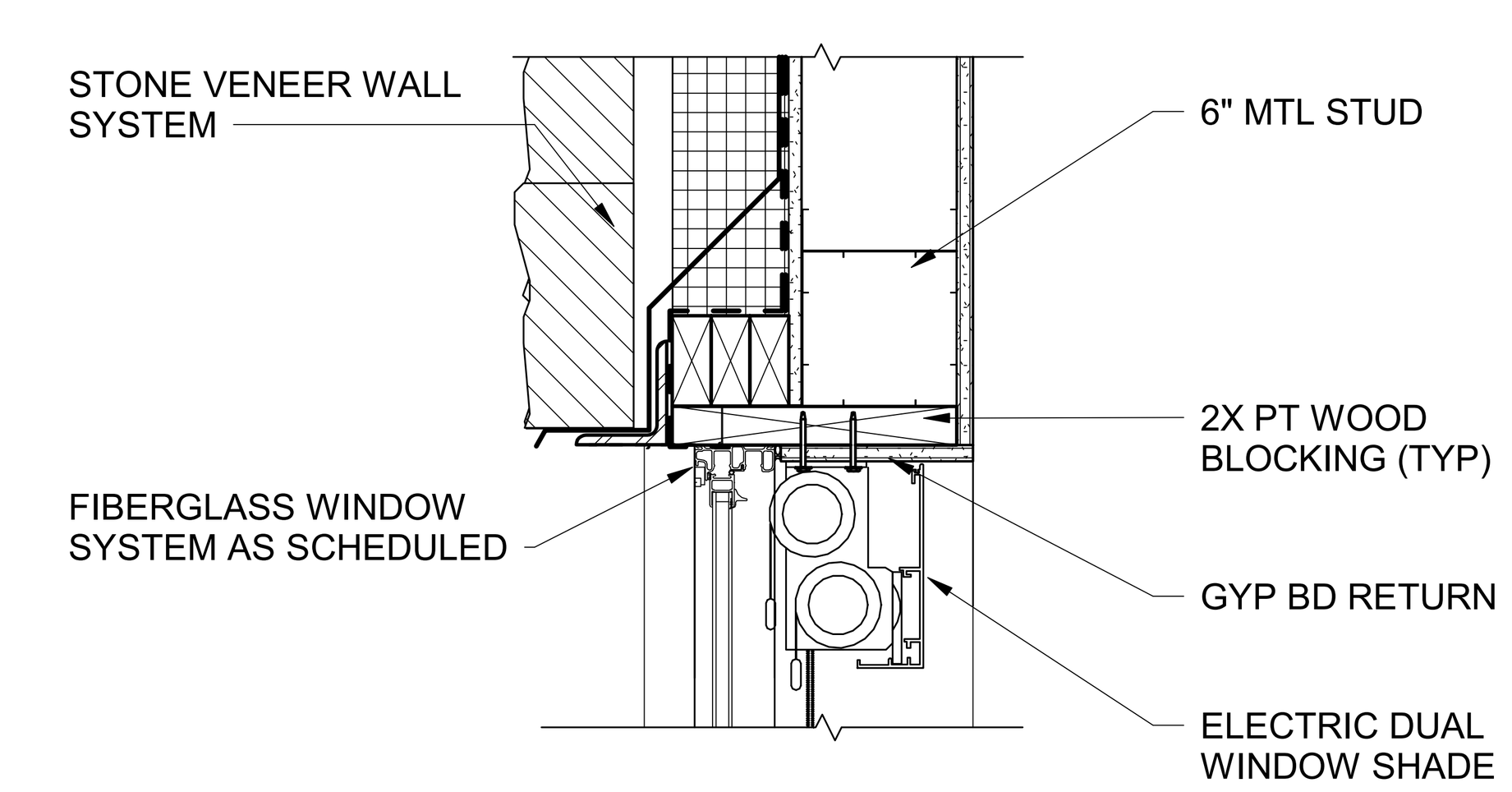
14 DH WITH TRANSOM WINDOW HEAD MANUAL WINDOW SHADE (TYP)

AE620 AE622 SCALE: 1 1/2" = 1'-0"



10 DH WINDOW SILL AT BRICK MASONRY SIDING, TYPE H

AE620 AE622 SCALE: 1 1/2" = 1'-0"



15 DH WITH TRANSOM WINDOW HEAD ELECTRIC WINDOW SHADE (TYP)


AE620 AE622 SCALE: 1 1/2" = 1'-0"

GRAPHIC SCALE

1-1/2"=1'-0" 1' 8" 4" 0 1'

CHECK GRAPHIC SCALE BEFORE USING

NO.	DATE	DESCRIPTION	BY
		REVISIONS	



DRAWN BY: MJD
CHECK BY: CET
NO.
DATE 01/29/2025

DEPARTMENT OF INLAND FISHERIES & WILDLIFE

TITLE NEW OFFICE HEADQUARTERS

LOCATION AUGUSTA, ME

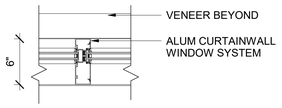
TITLE THIS DWG. WINDOW DETAILS

OAK POINT ASSOCIATES
ARCHITECTURE ▪ ENGINEERING ▪ PLANNING
231 Main Street, Biddeford, Maine 04005 207.283.0193

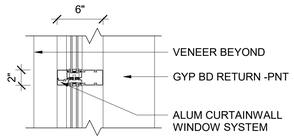
DRAWING NO. AE622

SHEET NO. 148 OF 239

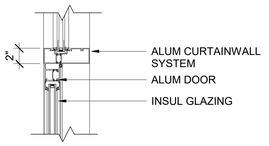
1/29/2025 11:52:57 AM
C:\Users\Chantel\Documents\22205.04-IF&W-ARCH_v22_chantel.tardif.rvt



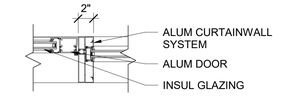
1A EXTERIOR STOREFRONT VERTICAL MULLION



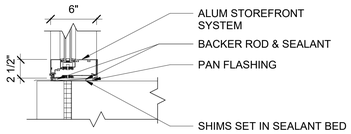
1B EXTERIOR STOREFRONT HORIZONTAL MULLION



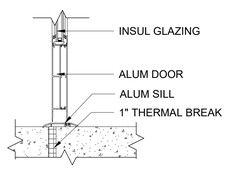
1C EXTERIOR STOREFRONT DOOR HEAD



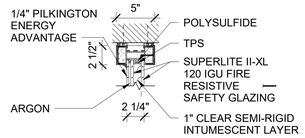
1D EXTERIOR STOREFRONT DOOR JAMB



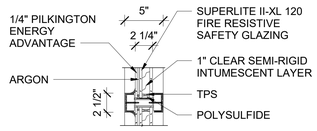
1E EXTERIOR STOREFRONT STOREFRONT SILL



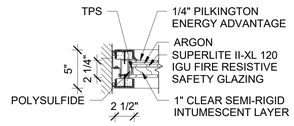
1F EXTERIOR STOREFRONT DOOR SILL



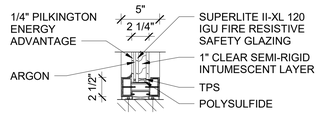
1G EXTERIOR FIRE RATED WINDOW HEAD
WINDOW TYPE E*, F*, G*



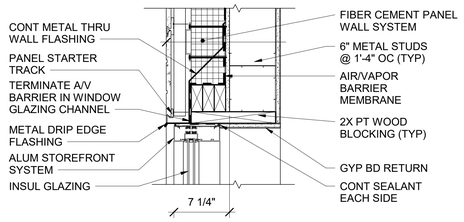
1H EXTERIOR FIRE RATED WINDOW HORIZONTAL MULLION
WINDOW TYPE E*, F*, G*



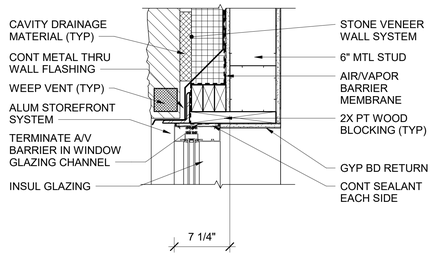
1I EXTERIOR FIRE RATED WINDOWJAMB
WINDOW TYPE E*, F*, G*



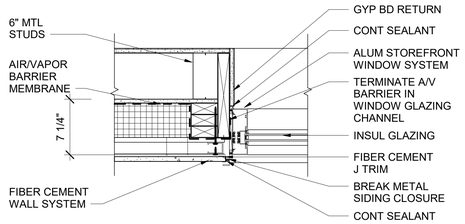
1J EXTERIOR FIRE RATED WINDOW SILL
WINDOW TYPE E*, F*, G*



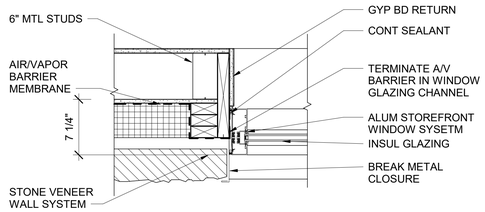
AE620 2A STOREFRONT HEAD AT FIBER CEMENT BOARD SIDING
1 1/2" = 1'-0"



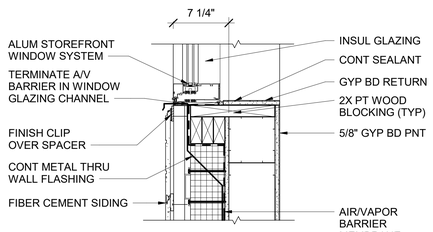
AE620 2D STOREFRONT HEAD AT STONE VENEER (TYP)
1 1/2" = 1'-0"



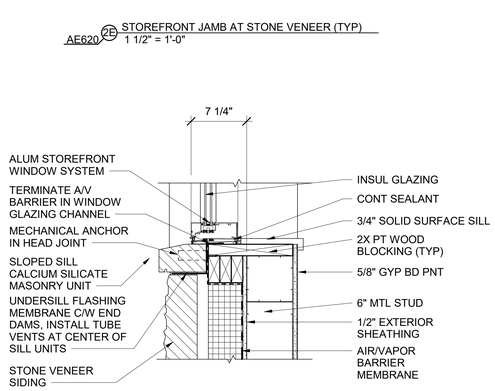
AE620 2B STOREFRONT JAMB AT FIBER CEMENT BOARD SIDING
1 1/2" = 1'-0"



AE620 2E STOREFRONT JAMB AT STONE VENEER (TYP)
1 1/2" = 1'-0"



AE620 2C STOREFRONT SILL AT FIBER CEMENT BOARD SIDING
1 1/2" = 1'-0"



AE620 2F STOREFRONT SILL AT STONE VENEER (TYP)
1 1/2" = 1'-0"

AE620 2 / AE623 EXTERIOR STOREFRONT DETAILS
SCALE: 1 1/2 " = 1'-0"

AE620 1 / AE623 TYP EXTERIOR STOREFRONT FRAME DETAILS
SCALE: 1 1/2 " = 1'-0"

GRAPHIC SCALE
1-1/2"=1'-0"
1' 8" 4" 0 1'
CHECK GRAPHIC SCALE BEFORE USING

NO.	DATE	DESCRIPTION	BY
		REVISIONS	

LICENSED ARCHITECT TYLER BAKER 1-29-25 STATE OF MAINE

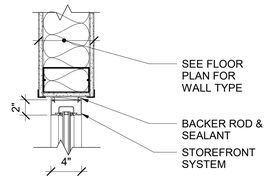
DRAWN BY: MJD
CHECK BY: CET
DATE 01/29/2025

DEPARTMENT OF INLAND FISHERIES & WILDLIFE
TITLE NEW OFFICE HEADQUARTERS
LOCATION AUGUSTA, ME
TITLE THIS DWG. EXTERIOR STOREFRONT DETAILS

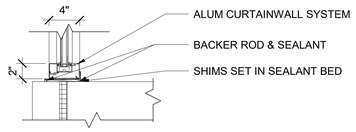
OAK POINT ASSOCIATES
231 Main Street, Biddeford, Maine 04005 207.283.0193

DRAWING NO. AE623
SHEET NO. 149 OF 239

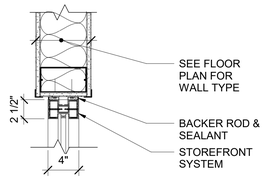
1/29/2025 11:53:00 AM
C:\Users\ChantelDocuments\22205.04-IF&W-ARCH_v22_chantel.tardif.rvt



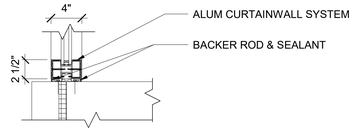
1A INTERIOR STOREFRONT HEAD DETAIL



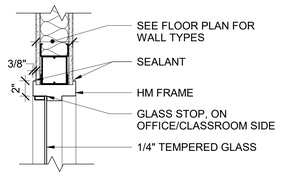
1G INTERIOR STOREFRONT SILL



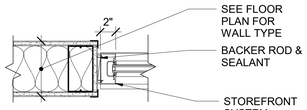
2A RATED STOREFRONT HEAD DETAIL



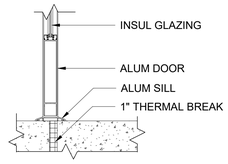
2G RATED STOREFRONT CURTAINWALL SILL



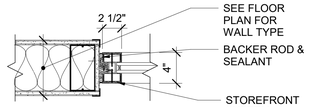
3A HEAD DETAIL



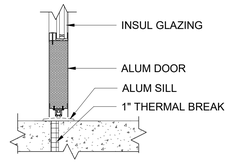
1B INTERIOR STOREFRONT JAMB DETAIL



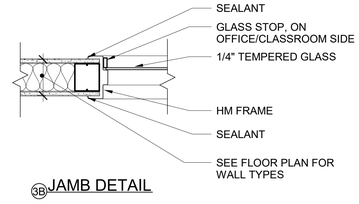
1H INTERIOR STOREFRONT DOOR SILL



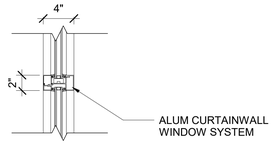
2B RATED STOREFRONT JAMB DETAIL



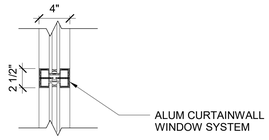
2H RATED STOREFRONT DOOR SILL



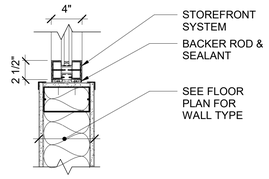
3B JAMB DETAIL



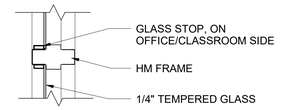
1C INTERIOR STOREFRONT HORIZONTAL MULLION



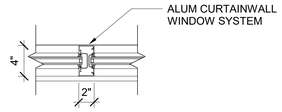
2C RATED STOREFRONT HORIZONTAL MULLION



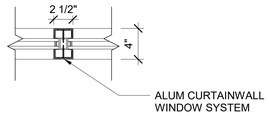
2I RATED STOREFRONT SILL DETAIL



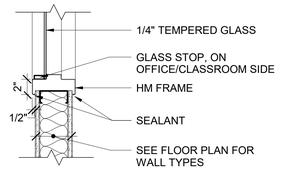
3C MULLION DETAIL



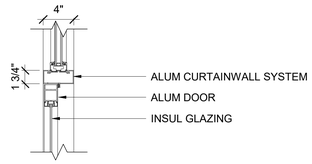
1D INTERIOR STOREFRONT VERTICAL MULLION



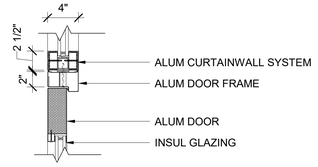
2D RATED STOREFRONT VERTICAL MULLION



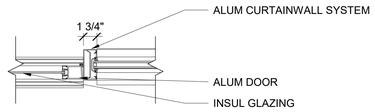
3D SILL DETAIL



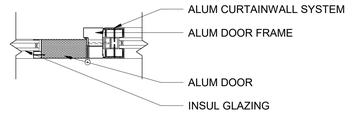
1E INTERIOR STOREFRONT DOOR HEAD



2E RATED STOREFRONT DOOR HEAD



1F INTERIOR STOREFRONT DOOR JAMB



2F RATED STOREFRONT DOOR JAMB

AE620 / 1 / AE624 TYP INTERIOR STOREFRONT FRAME DETAILS
SCALE: 1 1/2 " = 1'-0"

AE620 / 2 / AE624 TYP RATED STOREFRONT FRAME DETAILS
SCALE: 1 1/2 " = 1'-0"

AE620 / 3 / AE625 TYP BORROWED LITE FRAME DETAILS
SCALE: 1 1/2 " = 1'-0"

GRAPHIC SCALE
1-1/2"=1'-0"
1' 8" 4" 0 1'
CHECK GRAPHIC SCALE BEFORE USING

NO.	DATE	DESCRIPTION	BY
		REVISIONS	

LICENSED ARCHITECT TYLER C. BARKER 3962 STATE OF MAINE 1-29-25

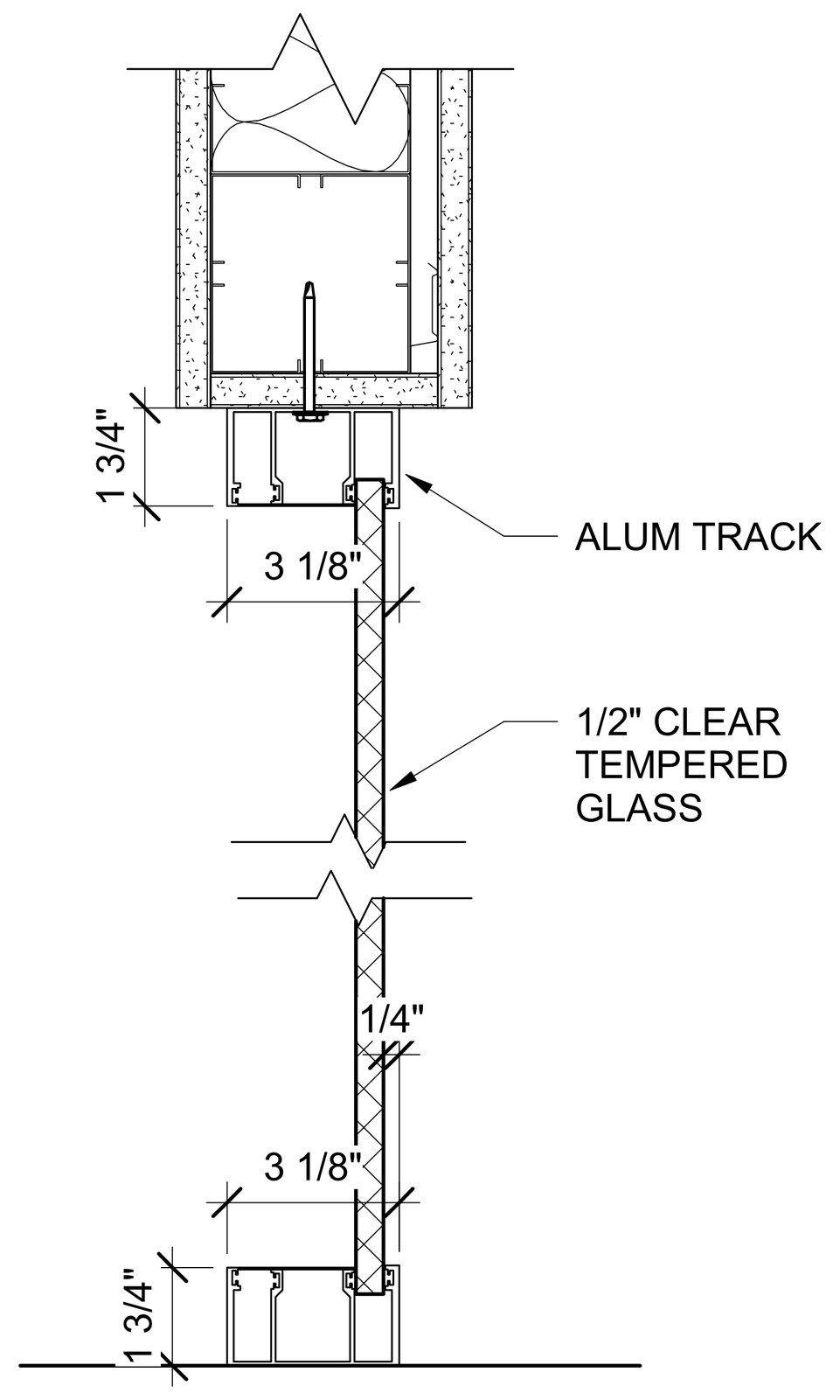
DRAWN BY: MJD
CHECK BY: CET
DATE 01/29/2025

DEPARTMENT OF INLAND FISHERIES & WILDLIFE
TITLE: NEW OFFICE HEADQUARTERS
LOCATION: AUGUSTA, ME
TITLE THIS DWG: INTERIOR STOREFRONT, RATED STOREFRONT AND BORROWED LITE DETAILS

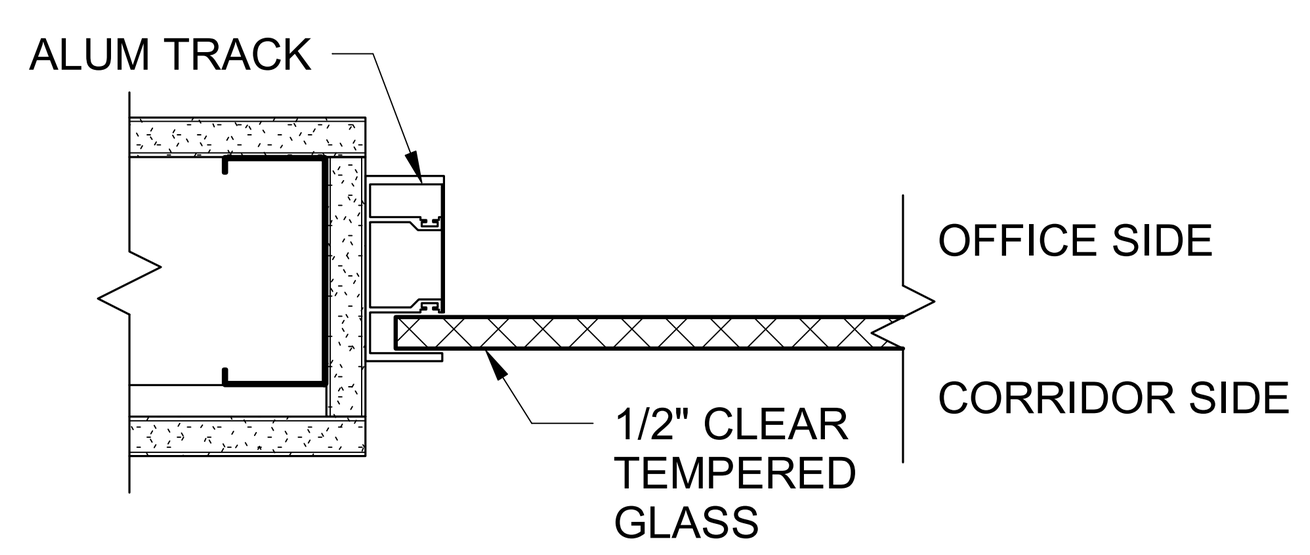
OAK POINT ASSOCIATES
231 Main Street, Biddeford, Maine 04005 207.283.0193

DRAWING NO. AE624
SHEET NO. 150 OF 239

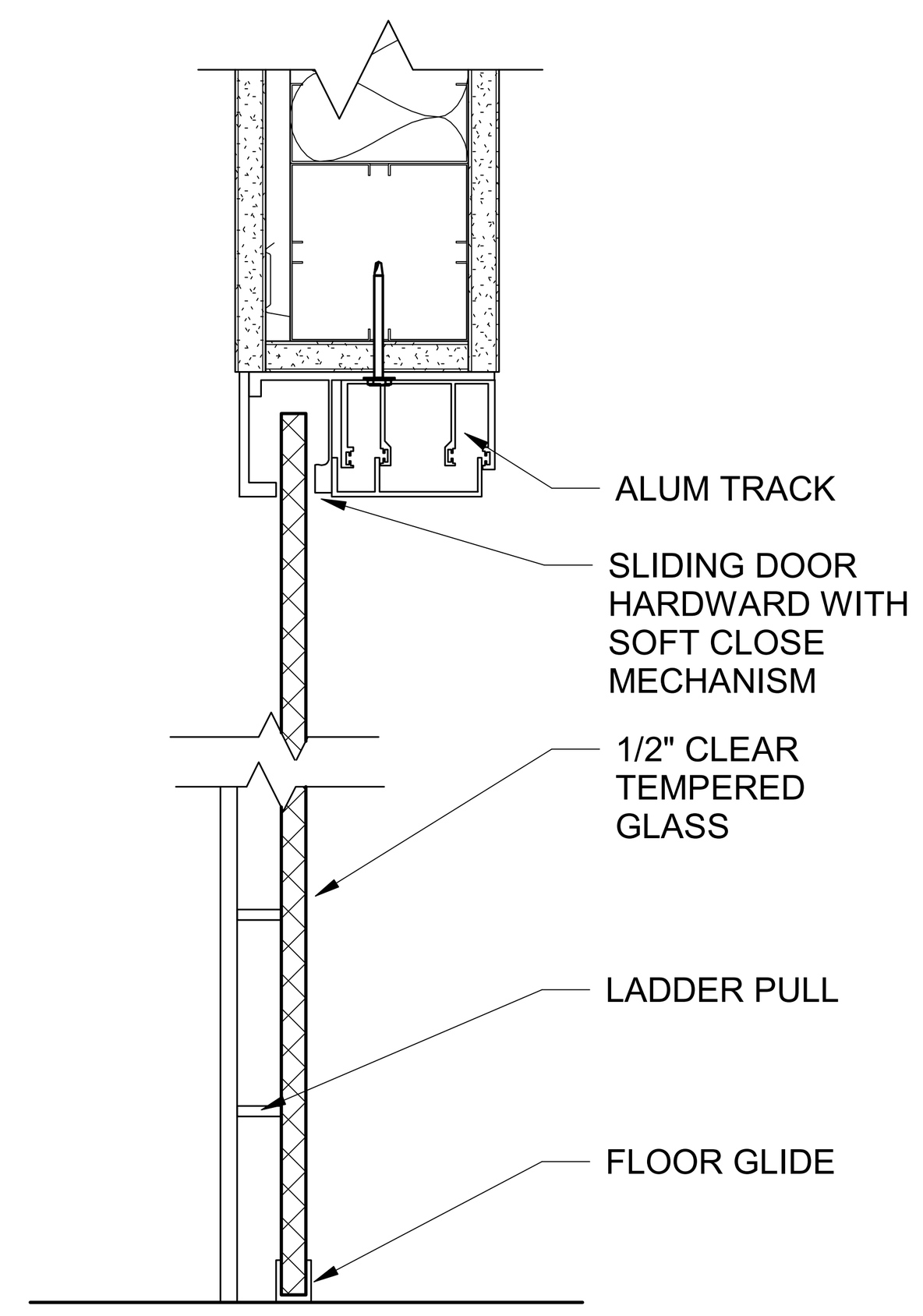
1/29/2025 11:53:03 AM
C:\Users\CharlieB\Documents\222205.04-IF&W-ARCH_v22_charlieb.tardif.rvt



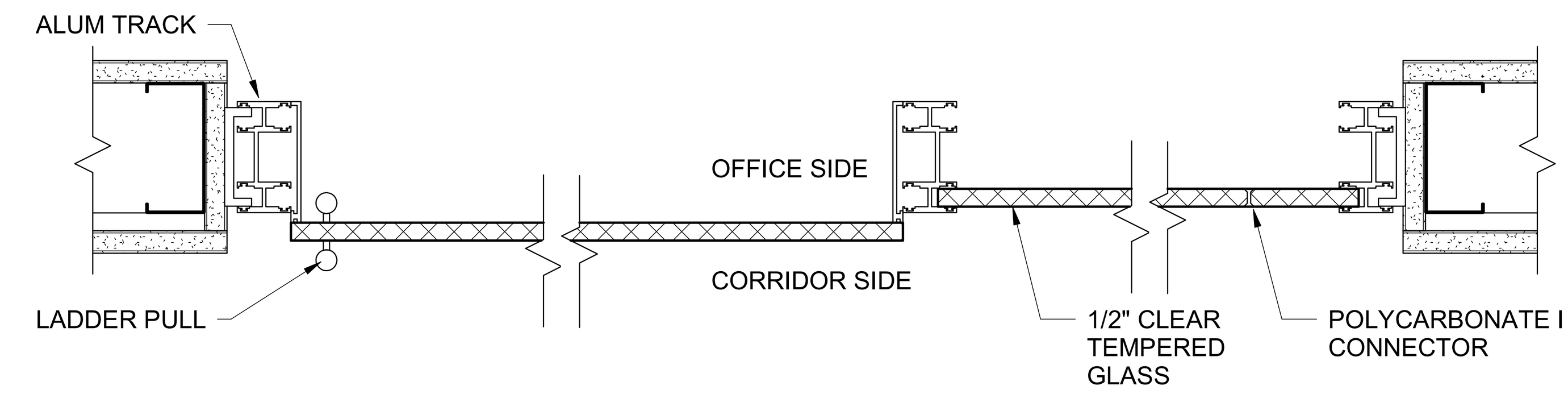
1A GLASS WALL SECTION



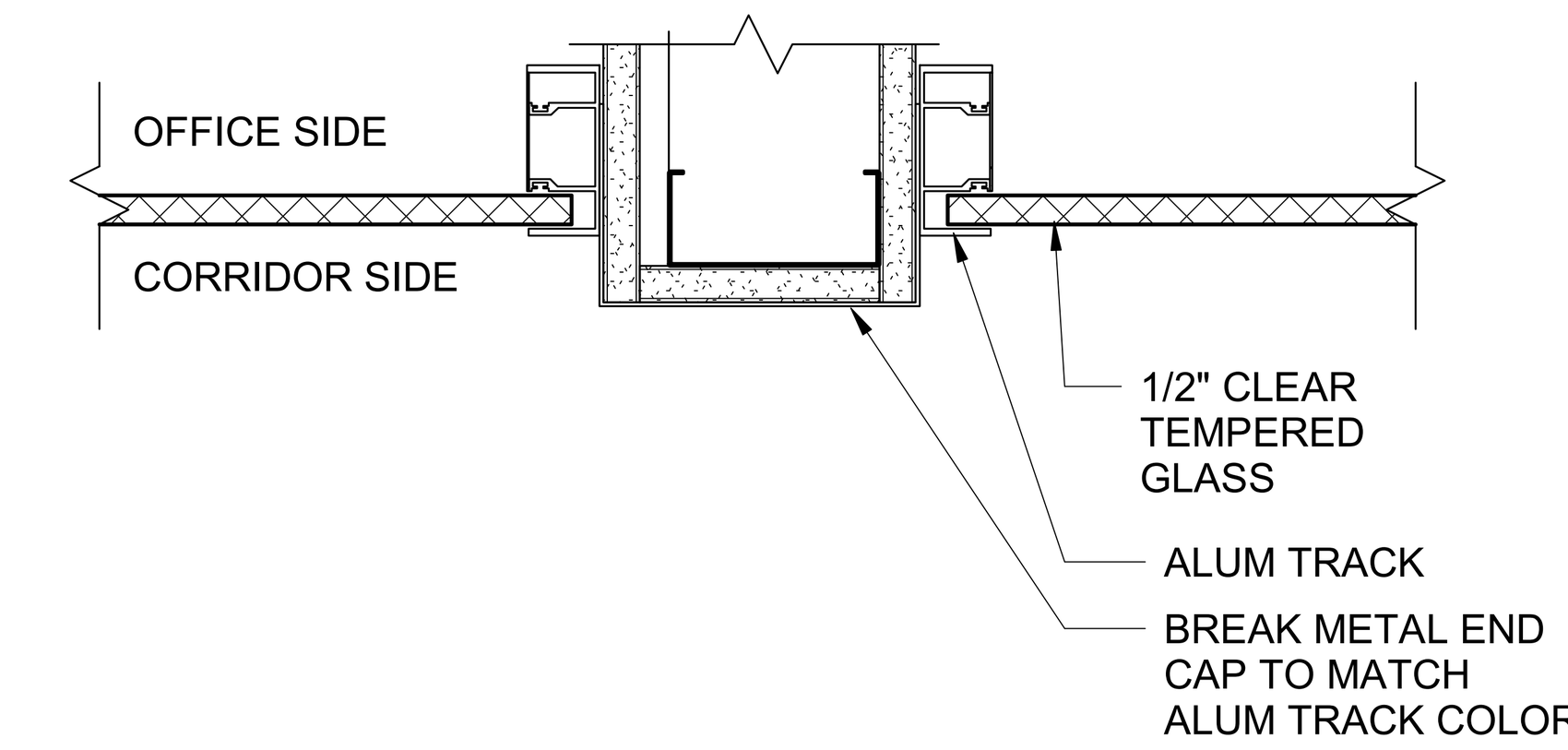
1B GLASS WALL PLAN DETAIL



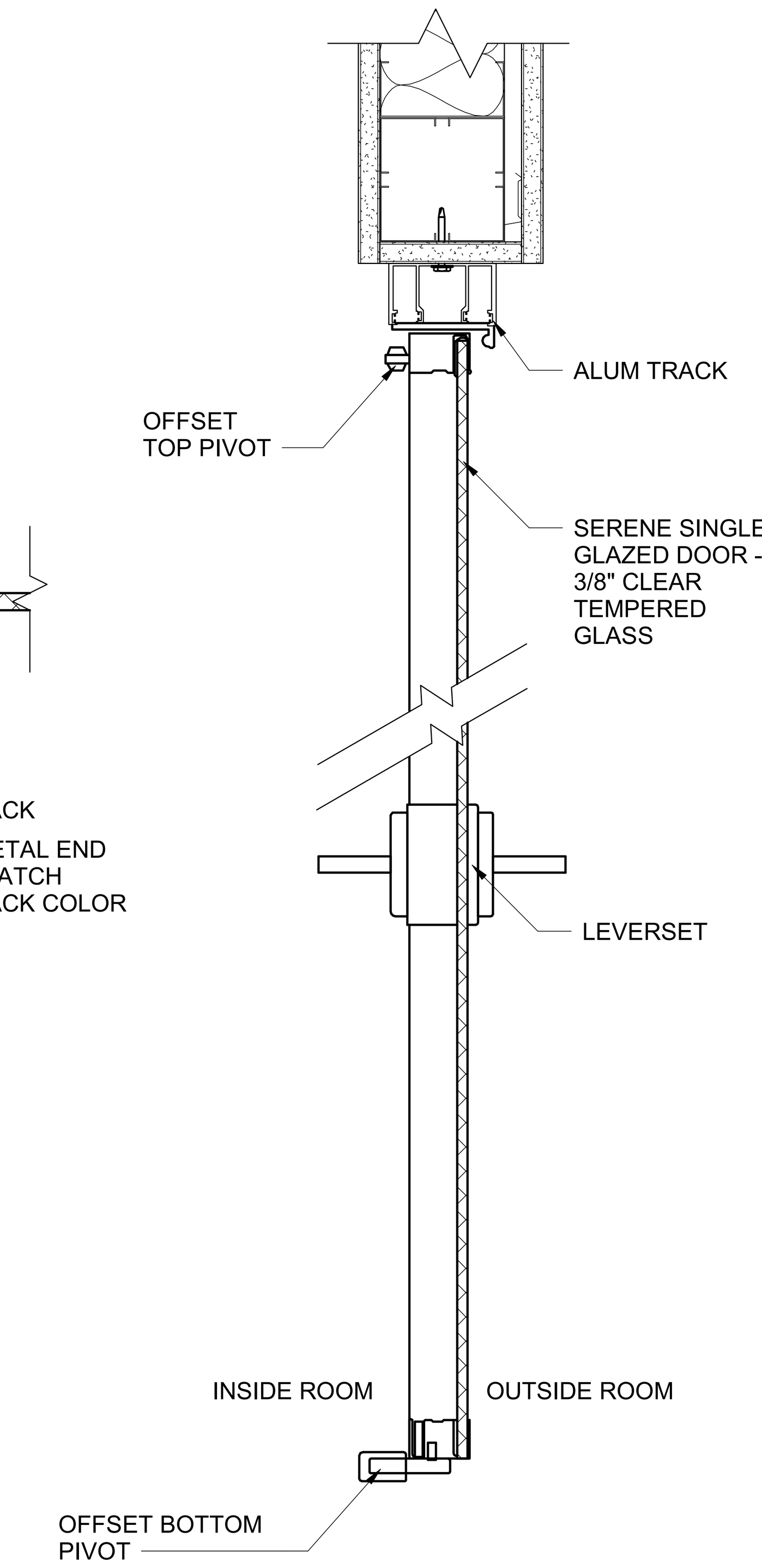
1C GLASS WALL SLIDING DOOR SECTION



1D SLIDING GLASS DOOR PLAN DETAIL



1E GLASS WALL PLAN END TRIM DETAIL

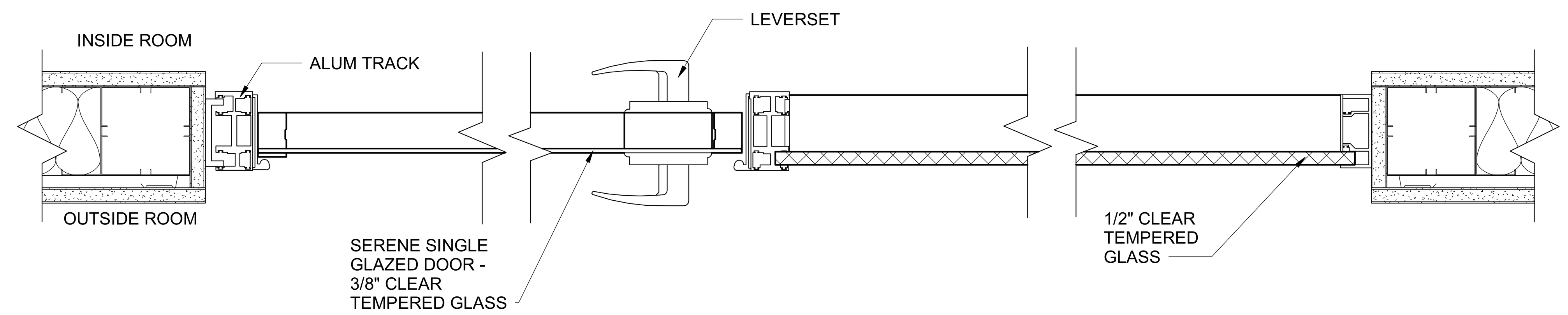


1F SWING DOOR SECTION

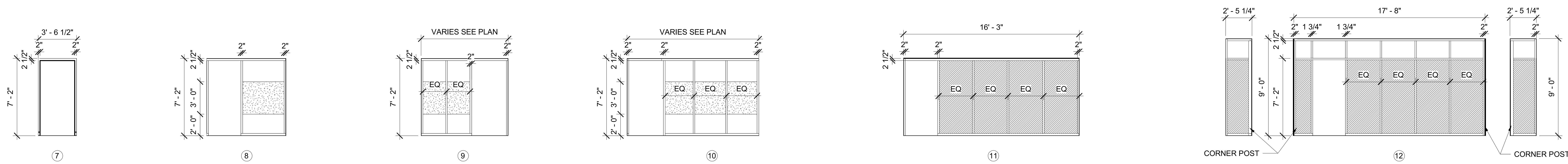
1 TYP DEMOUNTABLE PARTITION DETAILS

AE630 / AE630

SCALE: 1 1/2 " = 1'-0"



1G ENLARGED PLAN DETAIL



FRAME TYPES

SCALE: 1/4"=1'-0"

GRAPHIC SCALES

1/4"=1'-0" — 4' 2' 0 4' 8'

1-1/2"=1'-0" — 1' 8" 4" 0 1'

CHECK GRAPHIC SCALE BEFORE USING

NO.	DATE	DESCRIPTION	BY
		REVISIONS	

LICENSED ARCHITECT TYLER G. BARTER No. 2952 STATE OF MAINE 1-29-25

DRAWN BY: CET

CHECK BY: TGB

NO.

DATE 01/29/2025

DEPARTMENT OF INLAND FISHERIES & WILDLIFE

TITLE NEW OFFICE HEADQUARTERS

LOCATION AUGUSTA, ME

TITLE THIS DWG. DEMOUNTABLE PARTITION DETAILS

OAK POINT ASSOCIATES

ARCHITECTURE ■ ENGINEERING ■ PLANNING

231 Main Street, Biddeford, Maine 04005 207.283.0193

DRAWING NO. AE630

SHEET NO. 151 OF 239

1/29/2025 11:53:08 AM
C:\Users\Chantel\Documents\22205.04-IF&W-ARCH_v22_chantel.tardif.rvt

ROOM FINISH SCHEDULE

NO.	ROOM NAME	FLOOR	BASE	WALLS				CEILING	WINDOW SHADES	NOTES
				NORTH WALL	EAST WALL	SOUTH WALL	WEST WALL	MATERIAL		
001	CORRIDOR	CONC	-	P-1	P-1	P-1	P-1	ACT		
002	STORAGE							ACT		
003	MECH							ACT		
004	STORAGE							ACT		
005	MECH							ACT		
006	DATA							ACT		
100	LOBBY / MUSEUM	PT-1	PB	P-1	P-1,2	P-1/WPS	P-1/WPS	CLT/ACT-1		EAST AND WEST WALLS AWP-1. SEE AE402
100A	VESTIBULE	WM-1,2	RB-1	P-1	P-1	P-1	P-1	ACT-1		
100B	VESTIBULE	WM-1,2	RB-1	P-1	P-1	P-1	P-1	ACT-1		
101	TOILET	PT-2	PB	P-3/CWT-1,2	P-3/CWT-1,2	P-3	P-3	GYP P-4		
102A	CONFERENCE ROOM	CPTT-2,3/LVT-2	WD	P-1/AWP-2	P-1/MW	P-1	P-1	CLT	WS-2	
102B	CONFERENCE ROOM	CPTT-2,3/LVT-2	WD	P-1/AWP-2	P-1/MW	P1	P-1/MW	CLT	WS-2	
102C	CONFERENCE ROOM	CPTT-2,3/LVT-2	WD	P-1/AWP-2	P-1	P-1	P-1/MW	CLT	WS-2	
103	LACTATION	LVT-1	RB-1	P-1	P-1	P-1	P-1	ACT-1		
104	CORRIDOR	PT-2	PB	P-1	P-1	P-1	P-1	ACT-1		
105	STORAGE/ AV	LVT-1	RB	P-1	P-1	P-1	P-1	ACT-1		
106	TOILET	PT-2	PB	P-3	P-3/CWT-1,2	P-3/CWT-1,2	P-3	GYP P-4		
107	TOILET	PT-2	PB	P-3/CWT-1,2	P-3/CWT-1,2	P-3	P-3	GYP P-4		
108	TOILET	PT-2	PB	P-3	P-3/CWT-1,2	P-3/CWT-1,2	P-3	GYP P-4		
109	OPEN OFFICE	CPTT-1	RB-1	P-1/AWP-2	P-1/AWP-2	P-1	P-1	CLT/ACT-2	WS-1	
110	CORRIDOR	CPTT-1	RB-1	P-1	P-1	P-1	P-1	CLT/ACT-2		
111	OFFICE	CPTT-1	RB-1	P-1	P-1	P-1	P-1	CLT/ACT-2		
111A	WRITTEN TEST	CPTT-1	RB-1	P-1	P-1	P-1	P-1	CLT	WS-1	
112	OPEN OFFICE	CPTT-1	RB-1	P-1/AWP-2	P-1	P-1,2/AWP-3	P-1,2	CLT/ACT-2	WS-1	
113	MAPPING & ID TESTING	CPTT-1	RB-1	P-1	P-1	P-1	P-1	CLT/ACT-2	WS-1	
114	OFFICE	CPTT-1	RB-1	P-1	P-1	GW	P-1	CLT	WS-1	
115	OFFICE	CPTT-1	RB-1	P-1	P-1	GW	P-1	CLT	WS-1	
116	OFFICE	CPTT-1	RB-1	P-1	P-1	GW	P-1	CLT	WS-1	
117	OFFICE	CPTT-1	RB-1	P-1	P-1	GW	P-1	CLT	WS-1	
118	OPEN SEATING	CPTT-1, 4,5	RB-1	P-1	P-1	P-1	P-1	CLT/ACT-2	WS-1	
119	PRIVATE	CPTT-1	RB-1	P-1	P-1	P-1	P-1	CLT		
120	TOILET	EP-2	EP-2	P-3	P-3/CWT-1,2	P-3/CWT-1,2	P-3	CLT		
121	TOILET	EP-2	EP-2	P-3/CWT-1,2	P-3/CWT-1,2	P-3	P-3	CLT		
122	CANTEEN	LVT-1	RB-1	P-1	P-1	P-1	P-1	CLT		
123	OFFICE	CPTT-1	RB-1	GW	P-1	P-1	P-1	CLT	WS-1	
124	OFFICE	CPTT-1	RB-1	GW	P-1	P-1	P-1	CLT	WS-1	
125	OFFICE	CPTT-1	RB-1	GW	P-1	P-1	P-1	CLT	WS-1	
126	OFFICE	CPTT-1	RB-1	GW	P-1	P-1	P-1	CLT	WS-1	
127	OPEN OFFICE	CPTT-1	RB-1	P-1,2/AWP-3	P-1	GW/P-1	P-1	CLT/ACT-2	WS-1	
127A	OPEN OFFICE	CPTT-1	RB-1	P-1	P-1	P-1	P-1	CLT/ACT-2		
128	SHARED STORAGE	CPTT-1	RB-1	P-1	P-1	P-1	P-1	CLT		
129	ISSUE/ MAIL ROOM	CPTT-1	RB-1	P-1	P-1	P-1	P-1	CLT		
130	DATA	CONC	RB-1	P-1	P-1	P-1	P-1	CLT		
131	CUST	CONC	RB-1	WP	WP	WP	WP	CLT		
132	ELEC	CONC	RB-1	P-1	P-1	P-1	P-1	CLT		
133	BREAK ROOM	LVT-1	RB-1	P-1	P-1	P-1	P-1	ACT-1	WS-1	
134	OPEN OFFICE	CPTT-1	RB-1	P-1	P-1	P-1	-	ACT-1	WS-1	
135	BREAK-OUT AREA	LVT-1	RB-1	P-1	-	P-1,2	P-1	WD	WS-1	
136	COPY ROOM	CPTT-1	RB-1	P-1	P-1	P-1	P-1/GW	ACT-1	WS-1	
137	CORRIDOR	CPTT-1,4,5	RB-1	P-1	P-1/GW	P-1	P-1/GW	WD/ACT-1	WS-1	
138	VACANT OFFICE	CPTT-1	RB-1	P-1	P-1	P-1	GW	ACT-1	WS-1	
139	OFFICE	CPTT-1	RB-1	P-1	GW	P-1	P-1	ACT-1	WS-1	
140	VACANT OFFICE	CPTT-1	RB-1	P-1	P-1	P-1	GW	ACT-1	WS-1	
141	OFFICE	CPTT-1	RB-1	P-1	GW	P-1	P-1	ACT-1	WS-1	
142	OFFICE	CPTT-1	RB-1	P-1	P-1	P-1	GW	ACT-1	WS-1	
143	OFFICE	CPTT-1	RB-1	P-1	GW	P-1	P-1	ACT-1	WS-1	
144	OFFICE	CPTT-1	RB-1	P-1	P-1	P-1	GW	ACT-1	WS-1	
145	OFFICE	CPTT-1	RB-1	P-1	GW	P-1	P-1	ACT-1	WS-1	
146	VACANT OFFICE	CPTT-1	RB-1	P-1	P-1	P-1	GW	ACT-1	WS-1	
147	OFFICE	CPTT-1	RB-1	P-1	GW	P-1	P-1	ACT-1	WS-1	
148	OFFICE	CPTT-1	RB-1	P-1	P-1	P-1	GW	ACT-1	WS-1	
149	OFFICE	CPTT-1	RB-1	P-1	GW	P-1	P-1	ACT-1	WS-1	
150	OFFICE	CPTT-1	RB-1	P-1	P-1	P-1	GW	ACT-1	WS-1	
151	OFFICE	CPTT-1	RB-1	P-1	GW	P-1	P-1	ACT-1	WS-1	
152	CONFERENCE ROOM	CPTT-4,5	RB-2	P-1	P-1	P-1	GW	WD/GYP	WS-1	
153	OFFICE	CPTT-1	RB-1	P-1	GW	P-1	P-1	ACT-1	WS-1	
154	OFFICE	CPTT-1	RB-1	P-1	P-1	P-1	GW	ACT-1	WS-1	
155	OPEN OFFICE	CPTT-1	RB-1	P-1	GW	P-1	P-1	ACT-1	WS-1	
156	OFFICE	CPTT-1	RB-1	P-1	P-1	P-1	GW	ACT-1	WS-1	
157	FUTURE OFFICE	CPTT-1	RB-1	P-1	GW	P-1	P-1	ACT-1	WS-1	
158	DATA	CONC	RB-1	P-1	P-1	P-1	P-1	EXP		
159	CORRIDOR	LVT-1	RB-1	P-1	P-1	P-1	P-1	CLT		
160	STORAGE	EP-1	RB-1	P-1	P-1	P-1	P-1	CLT		
161	NECROPSY	EP-1	EP-1	EPW	EPW	EPW	EPW	CLT	WS-1	
162	FILES	LVT-1	RB-1	P-1	P-1	P-1	P-1	CLT		
163	TOILET	EP-2	EP-2	P-3/CWT-1,2	P-3/CWT-1,2	P-3	P-3	CLT		
164	CORRIDOR	EP-1	EP-1	P-7	P-7	P-7	P-7	CLT		
165	OPEN OFFICE	EP-1	EP-1	P-7	P-7	P-7	P-7	CLT	WS-1	
166	CUST	CONC	RB-1	WP	WP	WP	WP	CLT		
167	FISHERIES MAIN LAB	EP-1	EP-1	P-7	P-7	P-7	P-7	CLT	WS-1	
167A	COPY ROOM	LVT-1	RB-1	P-1	P-1	P-1	P-1	CLT		
168	BACTER- IOLOGY	EP-1	EP-1	P-7	P-7	P-7	P-7	CLT		
169	STORAGE	EP-1	EP-1	P-1	P-1	P-1	P-1	CLT		
170	TISSUE COLLECTION	EP-1	EP-1	P-7	P-7	P-7	P-7	CLT		
171	PCR ROOM	EP-1	EP-1	P-7	P-7	P-7	P-7	CLT		
200	CORRIDOR	CPTT-1/RUB/MAT-2	RB-1	P-1/AWP-1	P-1	P-1	P-1	CLT		
201	CORRIDOR	CPTT-1	RB-1	P-1	P-1	P-1	P-1	ACT-1		
201A	VEST	WM-1	RB-1	P-1	P-1	P1	P-1	P-4		
202	TOILET	EP-2	EP-2	P-3/CWT-1,2	P-3/CWT-1,2	P-3	P-3	GYP/P-4		
203	TOILET	EP-2	EP-2	P-3/CWT-1,2	P-3	P-3	P-3/CWT-1,2	GYP/P-4		
204	TOILET	EP-2	EP-2	P-3/CWT-1,2	P-3/CWT-1,2	P-3	P-3	GYP/P-4		
205	TOILET	EP-2	EP-2	P-3/CWT-1,2	P-3	P-3	P-3/CWT-1,2	GYP/P-4		
206	CORRIDOR	CPTT-1	RB-1	P-1	P-1	P-1	P-1	CLT		
206A	CORRIDOR	CPTT-1	RB	P-1/RAILING	P-1	P-1/RAILING/GW	P-1	CLT/GYP/P-4		
207	TOILET	EP-2	EP-2	P-3/CWT-1,2	P-3/CWT-1,2	P-3	P-3	GYP/P-4		
208	CONFERENCE ROOM	CPTT-6	RB-2	GW	P-1	P-1	P-5	ACT-1		
209	PLANS OFFICE	CPTT-1	RB-1	P-1	P-1	P-1	P-1	CLT	WS-1	
210	OFFICE	CPTT-1	RB-1	P-1	P-1	P-1	P-1	CLT	WS-1	
211	CANTEEN	LVT-1	RB-1	P-1	P-1	P-1	P-1	ACT-1		
212	TOILET	EP-2	EP-2	P-3/CWT-1,2	P-3	P-3	P-3/CWT-1,2	GYP/P-4		
213	TOILET	EP-2	EP-2	P-3/CWT-1,2	P-3/CWT-1,2	P-3	P-3	GYP/P-4		
214	DATA	CONC	RB-1	P-1	P-1	P-1	P-1	-		
215	CORRIDOR	CPTT-1	RB-1	P-1	P-1	P-1	P-1	CLT		
216	CONFERENCE ROOM	CPTT-6	RB-2	P-1	P-1	P-1	P-5	ACT-1	WS-1	
217	OFFICE	CPTT-1	RB-1	P-1	P-1	P1	P-1	CLT	WS-1	
218	OPEN OFFICE	CPTT-1	RB-1	P-1	P-1	P-1	P-1	CLT		
219	OFFICE	CPTT-1	RB-1	P-1	P-1	GW	P-1	CLT	WS-1	
220	OFFICE	CPTT-1	RB-1	GW	P-1	P-1	P-1	ACT-1		
221	WAITING AREA	CPTT-2	RB	P-1	P-1	-	P-1	CLT/ACT-2	WS-1	

ROOM FINISH SCHEDULE

NO.	ROOM NAME	FLOOR	BASE	WALLS				CEILING	WINDOW SHADES	NOTES
				NORTH WALL	EAST WALL	SOUTH WALL	WEST WALL	MATERIAL		
222	OFFICE	CPTT-1	RB-1	P-1	P-1	P-1	GW	CLT		
223	OFFICE	CPTT-1	RB-1	P-1	P-1	GW	P-1	CLT	WS-1	
224	COMMISSIONER OFFICE	CPTT-1	RB-1	P-1	P-1/GW	P-1	P-1	CLT	WS-1	
225	OFFICE	CPTT-1	RB-1	P-1	GW	P-1	P-1	CLT	WS-1	
226	OFFICE	CPTT-1	RB-1	P-1	GW	P-1	P-1	CLT	WS-1	
227	CORRIDOR	CPTT-1	RB-1	P-1	P-1	GW	P-5	CLT		
228	OFFICE	CPTT-1	RB-1	P-1	P-1	P-1	P-1	CLT	WS-1	
229	COPY/ FILE/ STORAGE	CPTT-1	RB-1	P-1	P-1	P-1	P-1	ACT-1		
230	OFFICE	CPTT-1	RB-1	P-1	P-1	P-1	P-1/GW	CLT	WS-1	
231	OPEN CONF	CPTT-1	RB-1	P-1,5/AWP-3	P-1	GW	P-1	CLT		
232	OFFICE	CPTT-1	RB-1	P-1/GW	P-1	P-1	P-1	CLT	WS-1	
233	OFFICE	CPTT-1	RB-1	GW	P-1	P-1	P-1	CLT	WS-1	
234	OFFICE	CPTT-1	RB-1	GW	P-1	P-1	P-1	CLT	WS-1	
235	OFFICE	CPTT-1	RB-1	GW	P-1	P-1	P-1	CLT	WS-1	
236	OPEN OFFICE	CPTT-1	RB-1	P-1	P-1,5	GW	P-1	CLT	WS-1	
237	CUST	CONC	RB-1	WP	WP	WP	WP	CLT		
238	ELEC	CONC	RB-1	P-1	P-1	P-1	P-1	CLT		
239	CANTEEN	LVT-1	RB-1	P-1	P-1	P-1	P-1	ACT-1	WS-1	
240	COPY	CPTT-1	RB-1	P-1	P-1	P-1	P-1	ACT-1	WS-1	
241	VACANT OFFICE	CPTT-1	RB-1	P-1	GW	P-1	P-1	ACT-1	WS-1	
242	VACANT OFFICE	CPTT-1	RB-1	P-1	P-1	P-1	GW	ACT-1	WS-1	
243	CONFERENCE ROOM	CPTT-6	RB-2	P-5	GW	P-1	P-1	WD	WS-1	
244	OFFICE	CPTT-1	RB-1	P-1	P-1	P-1	GW	ACT-1	WS-1	
245	HOTEL OFFICES	CPTT-1	RB-1	P-1	-	P-1	P-1	OPEN	WS-1	
246	OFFICE	CPTT-1	RB-1	P-1	P-1	P-1	GW	ACT-1	WS-1	
247	CORRIDOR	CPTT-1,6	RB-1	P-1	P-1/GW	P-1	P-1/GW	WD/ACT-1		
248	OFFICE	CPTT-1	RB-1	P-1	P-1	P-1	GW	ACT-1	WS-1	
249	VACANT OFFICE	CPTT-1	RB-1	P-1	GW	P-1	P-1	ACT-1	WS-1	
250	OFFICE	CPTT-1	RB-1	P-1	P-1	P-1	GW	ACT-1	WS-1	
251	OFFICE	CPTT-1	RB-1	P-1	GW	P-1	P-1	ACT-1	WS-1	
252	OFFICE	CPTT-1	RB-1	P-1	P-1	P-1	GW	ACT-1	WS-1	
253	OFFICE	CPTT-1	RB-1	P-1	GW	P-1	P-1	ACT-1	WS-1	
254	OFFICE	CPTT-1	RB-1	P-1	P-1	P-1	GW	ACT-1	WS-1	
255	OFFICE	CPTT-1	RB-1	P-1	GW	P-1	P-1	ACT-1	WS-1	
256	VACANT NRSC	CPTT-1	RB-1	P-1	P-1	P-1	GW	ACT-1	WS-1	
258	OFFICE	CPTT-1	RB-1	P-1	P-1	P-1	GW	ACT-1	WS-1	
259	OFFICE	CPTT-1	RB-1	P-1	GW	P-1	P-1	ACT-1	WS-1	
260	OFFICE	CPTT-1	RB-1	P-1	P-1	P-1	GW	ACT-1	WS-1	
261	OPEN SEATING	CPTT-6	RB-2	P-1	-	P-1	P-1	OPEN/WD	WS-1	
262	OFFICE	CPTT-1	RB-1	P-1	P-1	P-1	GW	ACT-1	WS-1	
263	OFFICE	CPTT-1	RB-1	P-1	GW	P-1	P-1	ACT-1	WS-1	
264	OFFICE	CPTT-1	RB-1	P-1	P-1	P-1	GW	ACT-1	WS-1	
265	OFFICE	CPTT-1	RB-1	P-1	GW	P-1	P-1	ACT-1	WS-1	
266	OFFICE	CPTT-1	RB-1	P-1	P-1	P-1	GW	ACT-1	WS-1	
267	OFFICE	CPTT-1	RB-1	P-1	GW	P-1	P-1	ACT-1	WS-1	
268	OFFICE	CPTT-1	RB-1	P-1	P-1	P-1	GW	ACT-1	WS-1	
269	OFFICE	CPTT-1	RB-1	P-1	GW	P-1	P-1	ACT-1	WS-1	
270	DATA	CONC	RB-1	P-1	P-1	P-1	P-1			
271	CORRIDOR	LVT-1	RB-1	P-7	P-7	P-7	P-7	CLT		
272	TOILET	EP-2	EP-2	P-3	P-3/CWT-1,2	P-3/CWT-1,2	P-3	GYP P-4		
273	STOREHOUSE/ UNIFORMS	CONC	RB-1	P-1	P-1	P-1	P-1	CLT	WS-1	
274	DRESSING	LVT-1	RB-1	P-1	P-1	P-1	P-1	CLT		
275	I&E SECURE STORAGE	CONC	RB-1	P-1	P-1	P-1	P-1	CLT		
276	TOILET	EP-2	EP-2	P-3	P-3/CWT-1,2	P-3/CWT-1,2	P-3	GYP P-4		
277	I&E/LICENSING HEATED STORAGE	CONC	RB-1	P-1	P-1	P-1	P-1	CLT	WS-1	
278	TOILET	EP-2	EP-2	P-3	P-3	P-3/CWT-1,2	P-3/CWT-1,2	GYP P-4		
279	RECEIVING	CONC	RB	P-7/WP	P-7	P-7	P-7	CLT	WS-1	
280	TOILET	EP-2	EP-2	P-3	P-3	P-3/CWT-1,2	P-3/CWT-1,2	GYP P-4		
281	SECURE FIREARM STORAGE	CONC	RB-1	P-7	P-7	P-7	P-7	CLT		
300	CORRIDOR	CPTT-1,7	RB-1	P-1	P-1/GW	P-1	P-1/GW	ACT-1		
301	TOILET	EP-2	EP-2	P-3/CWT-1,2	P-3/CWT-1,2	P-3	P-3	GYP P-4		
302	CUST	CONC	RB-1	WP	WP	WP	WP	-		
303	ELEC	CONC	RB-1	P-1	P-1	P-1	P-1	-		
304	TOILET	EP-2	EP-2	P-3	P-3/CWT-1,2	P-3/CWT-1,2	P-3	GYP/P-4		
305	CANTEEN	LVT-1	RB-1	P-1	P-1	P-1	P-1	ACT-1	WS-1	
306	PLAN ROOM/PLOTTER	CPTT-1	RB-1	P-1	P-1	P-1	P-1	ACT-1	WS-1	
307	COPY	CPTT-1	RB-1	P-1	P-1	P-1	P-1	ACT-1	WS-1	
308	VACANT OFFICE	CPTT-1	RB-1	P-1	P-1	P-1	P-1/GW	ACT-1	WS-1	
309	TELECON	CPTT-7	RB-1	P-6	P-1/GW	P-1	P-1	WD	WS-1	
310	SEASONAL OFFICES	CPTT-1	RB-6	P-1	P-6	P-1	P-6	ACT-1	WS-1	
311	OPEN OFFICE	CPTT-1	RB-1	P-1	-	P-1	P-1	ACT-1	WS-1	
312	OFFICE	CPTT-1	RB-1	P-1	P-1	P-1	GW	ACT-1	WS-1	
313	OFFICE	CPTT-1	RB-1	P-1	GW	P-1	P-1	ACT-1	WS-1	
314	OFFICE	CPTT-1	RB-1	P-1	P-1	P-1	GW	ACT-1	WS-1	
315	OFFICE	CPTT-1	RB-1	P-1	GW	P-1	P-1	ACT-1	WS-1	
316	VACANT OFFICE	CPTT-1	RB-1	P-1	P-1	P-1	GW	ACT-1	WS-1	
318	OFFICE	CPTT-1	RB-1	P-1	P-1	P-1	GW	ACT-1	WS-1	
319	OFFICE	CPTT-1	RB-1	P-1	GW	P-1	P-1	ACT-1	WS-1	
320	OFFICE	CPTT-1	RB-1	P-1	P-1	P-1	GW	ACT-1	WS-1	
321	OPEN	CPTT-7	RB-1	P-1	GW	P-1	P-1	ACT-1	WS-1	
322	VACANT OFFICE	CPTT-1	RB-1	P-1	P-1	P-1	GW	ACT-1	WS-1	
323	FUTURE OFFICE	CPTT-7	RB-1	P-1	GW	P-1	P-1	ACT-1	WS-1	
324	OFFICE	CPTT-1	RB-1	P-1	P-1	P-1	GW	ACT-1	WS-1	
325	VACANT OFFICE	CPTT-1	RB-1	P-1	GW	P-1	P-1	ACT-1	WS-1	
326	OFFICE	CPTT-1	RB-1	P-1	P-1	P-1	GW	ACT-1	WS-1	
327	OFFICE	CPTT-1	RB-1	P-1	GW	P-1	P-1	ACT-1	WS-1	
328	OFFICE	CPTT-1	RB-1	P-1	P-1	P-1	GW	ACT-1	WS-1	
330	DATA	CONC	RB-1	P-1	P-1	P-1	P-1	-		
401	ATTIC	-	-	-	-	-	-	-		
E1	ELEV	CPTT-1	-	-	-	-	-	-		
E1A	MACH ROOM	-	-	-	-	-	-	-		
E2	ELEV	LVT-1	-	-	-	-	-	-		
E2A	MACH ROOM	-	-	-	-	-	-	-		
M1	MECH	-	-	-	-	-	-	-		
M2	MECH ATTIC	-	-	-	-	-	-	-		
S1	STAIR	WM-1/RUB	RB-1	P-7	P-7	P-7	P-7	CLT		
S2	STAIR	WM-1/RUB	RB-1	P-7	P-7	P-7	P-7	CLT		
S3	STAIR	WM-1/RUB	RB-1	P-7	P-7	P-7	P-7	CLT		

NOTE:
SEE SHEETS AE701-AE704 FOR CEILING HEIGHTS

NO.	DATE	DESCRIPTION	BY
		REVISIONS	

LICENSED ARCHITECT — TYLER BAILEY — 1-24-25 — STATE OF MAINE

DRAWN BY: Author
CHECK BY: Designer
NO.
DATE 01/29/2025

DEPARTMENT OF INLAND FISHERIES & WILDLIFE

TITLE: NEW OFFICE HEADQUARTERS
LOCATION: AUGUSTA, ME
TITLE THIS DWG: ROOM FINISH SCHEDULE

OAK POINT ASSOCIATES
231 Main Street, Biddeford, Maine 04005 207.283.0193

DRAWING NO. AE640
SHEET NO. 152 OF 239

1/29/2025 11:53:11 AM
C:\Users\Chantel\Documents\22205.04-IF&W-ARCH_v22_chantel.tardif.rvt

COLOR KEY/MANUFACTURER GUIDE

MATERIAL	LOCATIONS	MANUFACTURER MODEL/TYPE	COLOR & FINISH
WALLS			
P-1	GENERAL	SHERWIN WILLIAMS	TO BE SELECTED
P-2	ACCENT 100,112,127,135, 152	SHERWIN WILLIAMS	TO BE SELECTED
P-3	TOILET ROOMS	SHERWIN WILLIAMS	TO BE SELECTED
P-4	GYP CEILINGS	SHERWIN WILLIAMS	TO BE SELECTED
P-5	208, 216, 231, 236	SHERWIN WILLIAMS	TO BE SELECTED
P-6	309, 310	SHERWIN WILLIAMS	TO BE SELECTED
P-7	164-171,271,279, 281, STAIR TOWERS	BENJAMIN MOORE SCRUFF-X	TO BE SELECTED
P-8	DUCTS, CONDUITS AND PIPING	SHERWIN WILLIAMS	TO BE SELECTED
P-9	ACCENT	SHERWIN WILLIAMS	TO BE SELECTED
CWT-1	TOILET ROOMS	CROSSVILLE, HANDWRITTEN 3X12	PRIVATE AFFAIR
CWT-2	TOILET ROOMS	PLATFORM/SURFACES, KIT-KATS	WEAR GLOSSY
WP	CUSTODIAL ROOMS, 279	ALTRO PURAGUARD	TO BE SELECTED
AWP-1	100, 200	CONWED WALL PANEL, PAINT, IR	TO BE SELECTED
AWP-2	101A,101B,101C,109,112	CONWED FABRIC-A, DUVALTEX RESOLVE FABRIC	TO BE SELECTED
AWP-3	112,127,137, 221,231	TAKEFORM OOMPH SHAPES, SH-11 MARQUISE	TO BE SELECTED
EPW	161	DUR-A-FLEX EPOXY WALLS	TO BE SELECTED
WPS	100	TERRAMAI 3D STICK MODULAR PANELS	WHITE OAK
GW	GLASS WALL PARTITIONS	METROWALL HUSH SERIES	TO BE SELECTED
FLOORS			
LVT-1	03,122,133,135,159,167A, 211,239,271,274,305	INTERFACE LEVEL SET, A004	A00416 ANTIQUE DARK OAK
LVT-2	102A,102B,102C	INTERFACE LEVEL SET, A004	A00425 RUSTIC CHARCOAL
EP-1	161,164,165,166,167,168,169,170,171	DUR-A-FLEX ACCELERA HQ MICRO CHIP	Q28-21
EP-2	101,106,107,108,120,121,163,202,203,204, 205,212,213,272,276,278,280,302,304	DUR-A-FLEX ACCELERA HC CLAYSTONE DESIGNER BLEND	ENFIELD
RUB	ALL STAIR TOWERS AND LANDINGS,200,300	ROPPE RENEW RUBBER TREADS AND LANDINGS	R123 CHARCOAL
WM-1	S1,S2,S3 FIRST FLOOR,100A,100B,200,201A	MILLIKEN OBEX TILE CUTX	TO BE SELECTED
WM-2	100A,100B	MILLIKEN OBEX GRID CUTX CLOSED	TO BE SELECTED
CPTT-1	GENERAL USE	INTERFACE WOVEN GRADIENCE WG200,	ASH/GREIGE 107664
CPTT-2	102A,102B,102C	INTERFACE WOVEN GRADIENCE WG100	PINE 108058
CPTT-3	102A,102B,102C	INTERFACE WOVEN GRADIENCE WG200	ONYX/PINE 107672
CPTT-4	118,137,152	INTERFACE URBAN RETREAT UR101	ASH/IVY 103508
CPTT-5	118,137,152	INTERFACE URBAN RETREAT UR103	IVY 100639
CPTT-6	208,216,221,231,243,247,261	INTERFACE NET EFFECT B602	PACIFIC
CPTT-7	300,309,321,323	INTERFACE GRANITE MOUNTAIN, BRIDGE CREEK	MINERAL EDGE
PT-1	100	CROSSVILLE OWEN STONE 24X48	SABLE
PT-2	100A,100B,101,104,106,107,108	CROSSVILLE OWEN STONE 12X24	SABLE
BASE			
RB-1	GENERAL USE	ROPPE, PINNACLE	TO BE SELECTED
RB-2		ROPPE, PINNACLE	TO BE SELECTED
EP-1	161,164,165,166,167,168,169,170	DUR-A-FLEX ACCELERA HQ MICRO CHIP	TO BE SELECTED
EP-2	TOILET ROOMS (TANKED BASE)	DUR-A-FLEX ACCELERA HC CLAYSTONE DESIGNER BLEND	ENFIELD
WB	102A, 102B, 102C	MILLWORK WOOD BASE	TO BE SELECTED
PB	100, 100A, 100B, 101, 104, 106-108	CROSSVILLE OWEN STONE	SABLE
CEILINGS			
ACT-1	GENERAL USE	ARMSTRONG CALLA 24X24	WHITE
ACT-2 A,B	109,110,112,118,127	CONWED CLOUD/PAINT/A	WHITE
WD	135,137,152,243,247,261,300,309	ARMSTRONG WOODWORKS LINEAR SOLID PANEL	TO BE SELECTED
CLT	EXPOSED WOOD CEILINGS	TO BE SELECTED	TO BE SELECTED
MISCELLANEOUS			
SS-1	COUNTERTOPS-CANTEENS & BREAKROOMS	FORMICA EVERFORM	758 BIANCO MINERAL
SS-2	WINDOW SILLS	FORMICA EVERFORM	TO BE SELECTED
MW	102A,102B,102C	MODERNFOLD SKYFOLD ZENITH	TO BE SELECTED
PLAM-1		WILSONART TRACELESS ULTRA MATTE	15518 SPRUCE VELVET
PLAM-2		WILSONART TRACELESS ULTRA MATTE	15515 NILE VELVET
PLAM-3		WILSONART TRACELESS ULTRA MATTE	1504 CHARCOAL VELVET
PLAM-4		WILSONART SOFT GRAIN FINISH	7981K LANDMRK WOOD
PLAM-5		WILSONART CHEM SURFACE	TO BE SELECTED
EPOXY RESIN	167	DIVERSIFIED WOODCRAFTS, EPOXY RESIN COUNTERTOPS	GRAY
CHEMGUARD	168,170	DIVERSIFIED WOODCRAFTS, CHEMGUARD WITH 3MM PVC EDGE	BLACK GRAY
WS-1	GENERAL USE	URBAN SHADE MECHOSHADE 1% OPENNESS, MANUAL	TO BE SELECTED
WS-2	102A,102B,102C	URBAN SHADE MECHOSHADE, ELECTRIC, DUAL	TO BE SELECTED
CG-1	CORNER GUARD	INPRO BIOBLEND G2 160R HIGH IMPACT CORNER GUARD	TO BE SELECTED
CG-2	CORNER GUARD	INPRO STAINLESS STEEL CORNER GUARD 2" WING	TO BE SELECTED
DECORATIV...	LOBBY	HDI RAILING SYSTEMS, CIRCUM	STAINLESS STEEL

ROOM FINISH SCHEDULE ABBREVIATIONS:

WALLS:
AWP = ACOUSTIC WALL PANEL
CWT = CERAMIC WALL TILE
EPW = EPOXY PAINTED WALLS
GW = GLASS WALLS
P = PAINT
WP = WALL PANEL
WPS = WOOD PANEL SYSTEM

FLOORS:
CPTT = CARPET TILE
EP = EPOXY
LVT = LUXURY VINYL TILE
PT = PORCELAIN TILE
RUB = RUBBER
WM = WALK-OFF MAT

BASE;
EP = EPOXY BASE
RB = RUBBER BASE

CEILING:
ACT = ACOUSTIC CEILING TILE
CLT = CROSS LAMINATED TIMBER
WD = WOOD CEILING

MISCELLANEOUS:
CG = CORNER GUARD
PLAM = PLASTIC LAMINATE
MW = MOVEABLE WALL
SS = SOLID SURFACE
WS = WINDOW SHADE

1/29/2025 11:53:14 AM
C:\Users\Chantel\Documents\22205.04-IF&W-ARCH_v22_chantel.tardif.rvt

NO.	DATE	DESCRIPTION	BY
		REVISIONS	

LICENSED ARCHITECT TYLER B. BARTER No. 2952 STATE OF MAINE 1-29-25

DRAWN BY: Author
CHECK BY: Designer
NO.
DATE 01/29/2025

DEPARTMENT OF INLAND FISHERIES & WILDLIFE

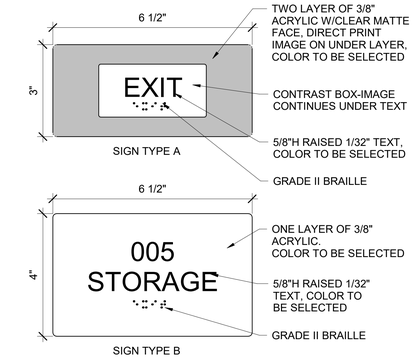
TITLE NEW OFFICE HEADQUARTERS
LOCATION AUGUSTA, ME
TITLE THIS DWG. ROOM FINISH SCHEDULE AND COLOR KEY

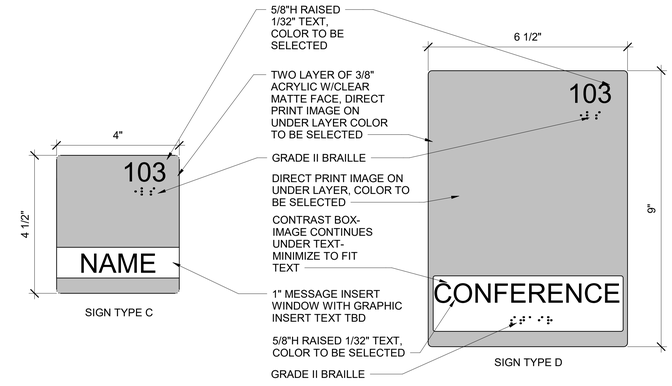
OAK POINT ASSOCIATES
ARCHITECTURE ■ ENGINEERING ■ PLANNING
231 Main Street, Biddeford, Maine 04005 207.283.0193

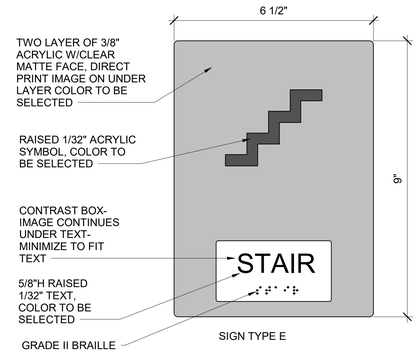
DRAWING NO. AE641
SHEET NO. 153 OF 239

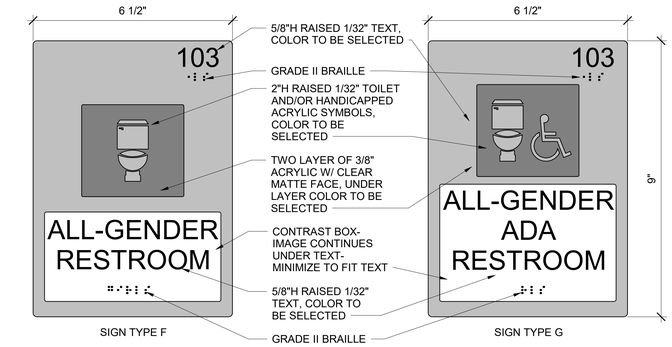
SIGNAGE SCHEDULE1			
DOOR NO.	ROOOM NO. / DESCRIPTION	SIGN TYPE	SIGN LOCATION
002	STORAGE	B	003 MECH
002	MECH	B	002 STORAGE
003	MECH	B	003 MECH
003	MECH	B	004 STORAGE
004		B	005 MECH
004	MECH	B	004 STORAGE
24		P	(REFER TO ELEVATIONS 1/AE402 AND 6/AE402)
24		A	100A VESTIBULE
24		B	100 LOBBY / MUSEUM
24		A	100B VESTIBULE
24		B	100 LOBBY / MUSEUM
24		G	100 LOBBY / MUSEUM
24		D	104 CORRIDOR
24		D	104 CORRIDOR
24		D	104 CORRIDOR
24		B	104 CORRIDOR
24		D	100 LOBBY / MUSEUM
24		B	104 CORRIDOR
24		G	104 CORRIDOR
24		F	104 CORRIDOR
24		F	104 CORRIDOR
24		C	100 LOBBY / MUSEUM
24		D	111 OFFICE
100A	VESTIBULE	B	111 OFFICE
100A		C	113 MAPPING & ID TESTING
100B	LOBBY / MUSEUM	D	111 OFFICE
101	DATA	B	100 LOBBY / MUSEUM
102A	LOBBY / MUSEUM	D	110 CORRIDOR
102B	CORRIDOR	C	110 CORRIDOR
102C	CONFERENCE ROOM	C	110 CORRIDOR
103	LACTATION	C	110 CORRIDOR
104	DATA	C	116 OPEN SEATING
105	CORRIDOR	B	110 CORRIDOR
106	TOILET	G	110 CORRIDOR
107	TOILET	F	110 CORRIDOR
108	TOILET		
111	OFFICE		
111A	WRITTEN TEST		
111B	OFFICE		
112	CORRIDOR		
113	MAPPING & ID TESTING		
114	CORRIDOR		
115	OFFICE		
116	CORRIDOR		
117	OFFICE		
119	PRIVATE		
120	TOILET		
121	TOILET		
123	OFFICE		
124	CORRIDOR		
125	OFFICE		
126	CORRIDOR		
128	SHARED STORAGE		
129	ISSUE/ MAIL ROOM		
130	CORRIDOR		
131	CUST		
132	ELEC		
133	BREAK ROOM		
136	CORRIDOR		
137	CORRIDOR		
138	CORRIDOR		
139	OFFICE		
140	VACANT OFFICE		
141	CORRIDOR		
142	CORRIDOR		
143	OFFICE		
144	OFFICE		
145	CORRIDOR		
146	CORRIDOR		
147	OFFICE		
148	OFFICE		
149	CORRIDOR		
150	CORRIDOR		
151	CORRIDOR		
152	CONFERENCE ROOM		
153	OFFICE		
154	CORRIDOR		
155	CORRIDOR		
156	OFFICE		
157	FUTURE OFFICE		
158	DATA		
160	STORAGE		
161	NECROPSY		
162	CORRIDOR		
163	TOILET		
164	CORRIDOR		
166	CORRIDOR		
167A	CORRIDOR		
167B	FISHERIES MAIN LAB		
168	BACTER- IOLOGY		
169	STORAGE		
170	TISSUE COLLECTION		
171	PCR ROOM		
200	CORRIDOR		
201A	VEST		
202	TOILET		
203	TOILET		
204	TOILET		
205	CORRIDOR		
206	CORRIDOR		
206A	CORRIDOR		
207	TOILET		
208	CONFERENCE ROOM		
209	CORRIDOR		
210	OFFICE		
211	CANTEEN		
212	TOILET		

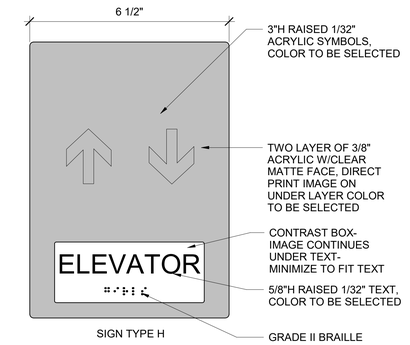
SIGNAGE SCHEDULE1			
DOOR NO.	ROOOM NO. / DESCRIPTION	SIGN TYPE	SIGN LOCATION
213	TOILET		
214	CORRIDOR		
215A	CORRIDOR		
215B	CORRIDOR		
216	CONFERENCE ROOM		
217	CORRIDOR		
219	OFFICE		
220	OFFICE		
222	OFFICE		
223	OFFICE		
224	COMMISSIONER OFFICE		
225	CORRIDOR		
226	CORRIDOR		
228	CORRIDOR		
229	COPY/ FILE/ STORAGE		
230	OFFICE		
231A	CORRIDOR		
231B	OPEN CONF		
232	CORRIDOR		
233	OFFICE		
234	OFFICE		
235	OPEN CONF		
237	CUST		
238	ELEC		
239	CANTEEN		
240	COPY		
241	VACANT OFFICE		
242	CORRIDOR		
243	CONFERENCE ROOM		
244	OFFICE		
246	CORRIDOR		
248	OFFICE		
249	VACANT OFFICE		
250	OFFICE		
251	OFFICE		
252	CORRIDOR		
253	CORRIDOR		
254	OFFICE		
255	OFFICE		
256	CORRIDOR		
257	CORRIDOR		
258	OFFICE		
259	OFFICE		
260	CORRIDOR		
262	OFFICE		
263	CORRIDOR		
264	OFFICE		
265	OFFICE		
266	CORRIDOR		
267	CORRIDOR		
268	OFFICE		
269	OFFICE		
270	CORRIDOR		
272	TOILET		
273	STOREHOUSE/ UNIFORMS		
274	DRESSING		
275	CORRIDOR		
276	TOILET		
277	I&E/LICENSING HEATED STORAGE		
278	TOILET		
279	RECEIVING		
280	TOILET		
281	RECEIVING		
301	TOILET		
302	CORRIDOR		
303	ELEC		
304	TOILET		
305	CANTEEN		
306	PLAN ROOM/PLOTTER		
306A	PLAN ROOM/PLOTTER		
307	COPY		
308	CORRIDOR		
309	CORRIDOR		
312	OFFICE		
313	OFFICE		
314	CORRIDOR		
315	CORRIDOR		
316	VACANT OFFICE		
317			
318	CORRIDOR		
319	CORRIDOR		
320	CORRIDOR		
321	CORRIDOR		
322	VACANT OFFICE		
323	FUTURE OFFICE		
324	CORRIDOR		
325	CORRIDOR		
326	OFFICE		
327	OFFICE		
328	CORRIDOR		
330	DATA		
M1	CORRIDOR		
M2	CANTEEN		
N/A		P	(REFER TO ELEVATIONS 1/AE402 AND 6/AE402)
N/A			
S1A	STORAGE		
S1B	STAIR		
S1C	STAIR		
S1D	STAIR		
S2A	STAIR		
S2B	STAIR		
S3A	STAIR		
S3A1			
S3B	STAIR		
S3B1			
S3C	STAIR		











9 SIGNAGE DETAILS

AE660 SCALE: 6" = 1'-0"

GENERAL NOTES:

1. MOUNT SIGNS FOR SINGLE DOORS ON CORRIDOR WALL, LATCH SIDE OF DOOR OR ADJACENT WALL, MIN 3" OUTSIDE OF DOOR SWING, UNLESS OTHERWISE NOTED.
2. MOUNT SIGNS FOR DOUBLE DOORS ON CORRIDOR WALL, TO THE RIGHT OF THE DOOR OR ADJACENT WALL, MIN 3" OUTSIDE OF DOOR SWING, UNLESS OTHERWISE NOTED.
3. MOUNTING HEIGHT FOR ALL SIGNS IS 48" FROM FINISHED FLOOR TO BOTTOM OF SIGN UNLESS OTHERWISE NOTED.
4. DOOR NUMBERS NOT LISTED DO NOT RECEIVE SIGNAGE UNLESS OTHERWISE NOTED.
5. SEE AE661 AND AE662 FOR A CONTINUATION OF SIGNAGE DETAILS.
6. MOUNT SIGNS FOR OFFICE GLASS WALL SYSTEMS ON SLIDING DOOR, CORRIDOR SIDE WITH 3" BETWEEN CENTER OF DOOR HARDWARE AND SIDE OF SIGN TYPE C.

SIGNAGE SCHEDULE NOTES:

1. PROVIDE SIGN TYPES H AND J AT ELEVATORS.
2. VERIFY/COORDINATE ADDRESS NUMBERS WITH OWNER.
3. SEE SHEET AE402 FOR SIGN TYPE P

NO.	DATE	DESCRIPTION	BY
		REVISIONS	

LICENSED ARCHITECT TYLER C. BAKER 1-24-25 STATE OF MAINE

DRAWN BY: MJD
CHECK BY: CET
NO.
DATE 01/29/2025

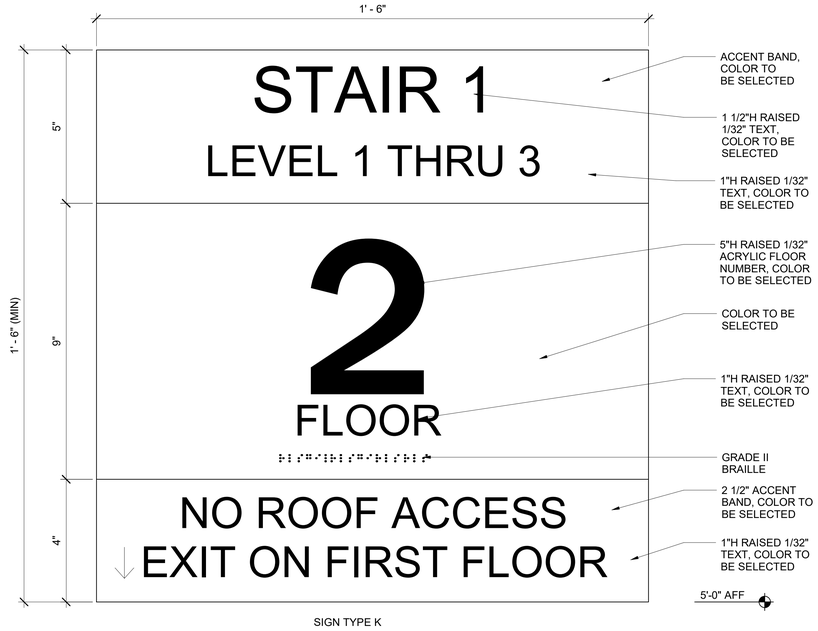
DEPARTMENT OF INLAND FISHERIES & WILDLIFE

TITLE NEW OFFICE HEADQUARTERS
LOCATION AUGUSTA, ME
TITLE THIS DWG SIGNAGE DETAILS AND SCHEDULE

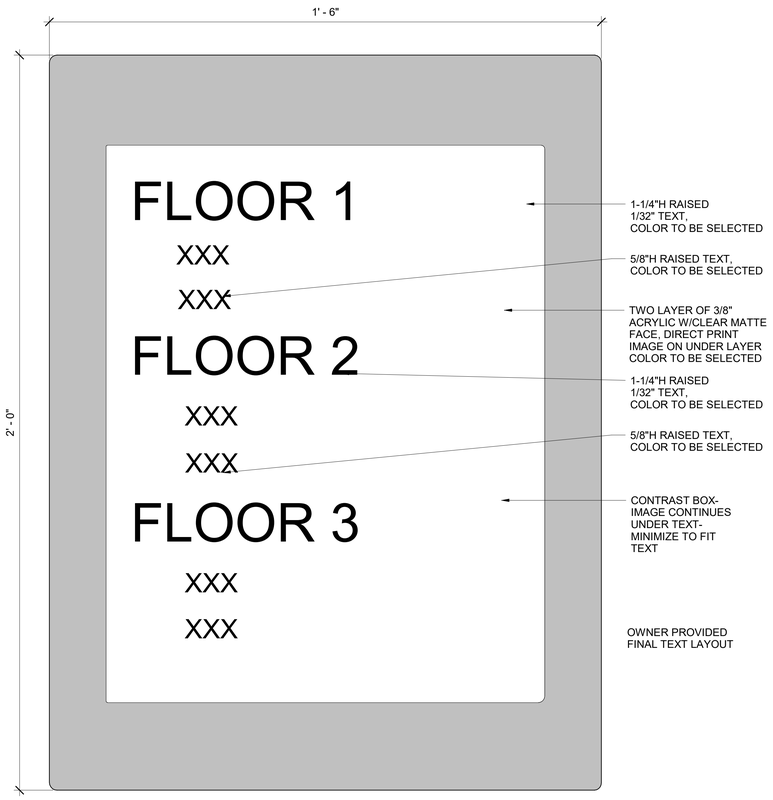
OAK POINT ASSOCIATES
221 Main Street, Biddeford, Maine 04005 207.283.0193

DRAWING NO. AE660
SHEET NO. 154 OF 239

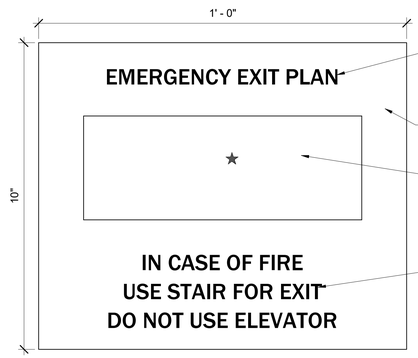
1/29/2025 11:53:17 AM
C:\Users\Chantel\Documents\22205.04-IF&W-ARCH_v22_chantel.tardif.rvt



SIGN TYPE K




SIGN TYPE L



SIGN TYPE M



SIGN TYPE N



CAST CHARACTERS
FONT: HELVETICA

SIGN TYPE P (8")

1 AE661 SIGNAGE DETAILS 2

SCALE: 6" = 1'-0"

2 AE661 DIMENSIONAL CHARACTER TYPE

SCALE: 1/4" = 1'-0"

NO.	DATE	DESCRIPTION	BY
		REVISIONS	

DRAWN BY: MJD
CHECK BY: CET
NO.
DATE 01/29/2025

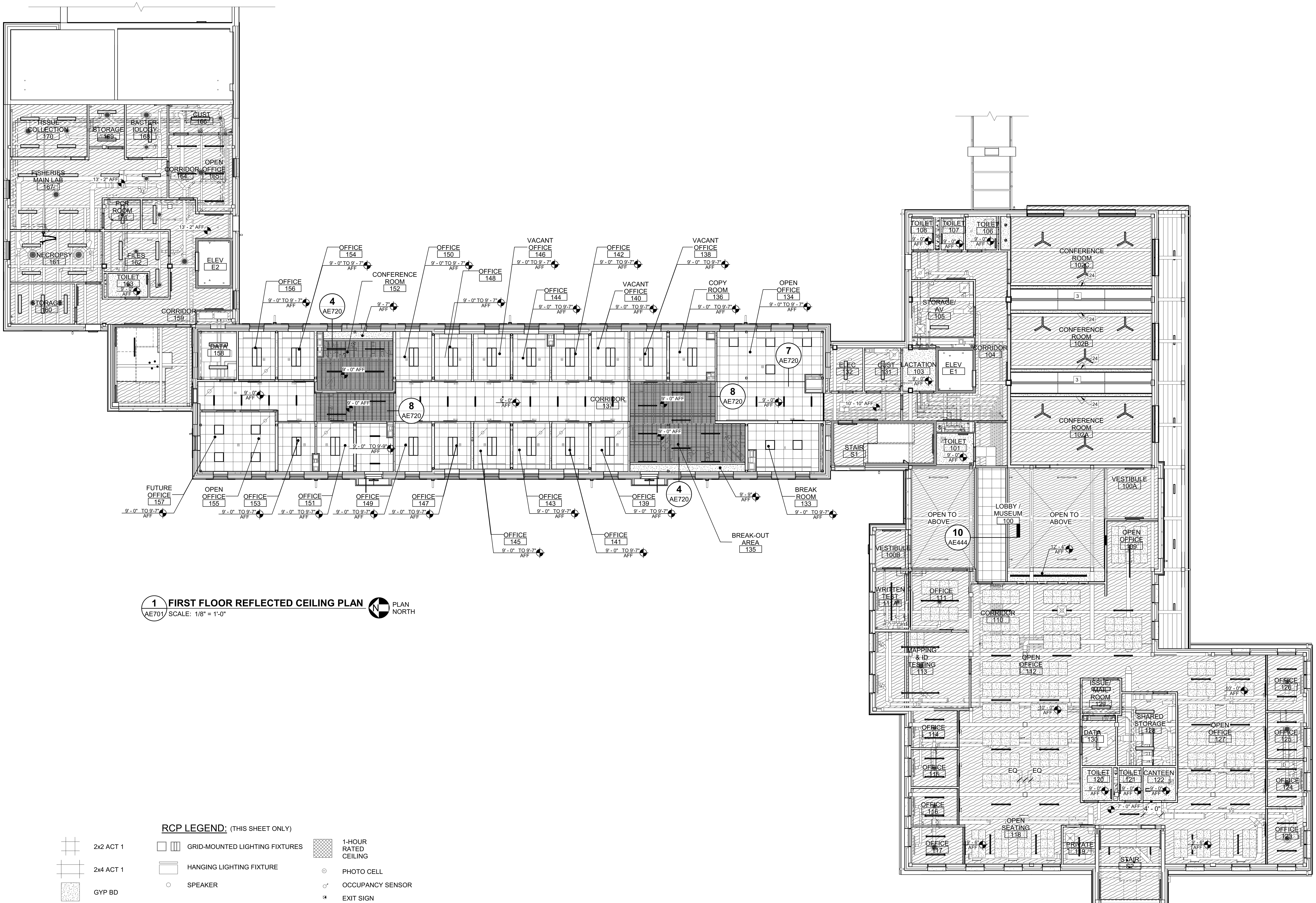
DEPARTMENT OF INLAND FISHERIES & WILDLIFE

TITLE: NEW OFFICE HEADQUARTERS
LOCATION: AUGUSTA, ME
TITLE THIS DWG: SIGNAGE DETAILS CONTINUED

OAK POINT ASSOCIATES
231 Main Street, Biddeford, Maine 04005 207.283.0193

DRAWING NO. AE661
SHEET NO. 155 OF 239

1/29/2025 11:53:20 AM
C:\Users\ChantelB\Documents\222205.04-IF&W-ARCH_v22_chantel.tardif.rvt



1 FIRST FLOOR REFLECTED CEILING PLAN

AE701 SCALE: 1/8" = 1'-0"

PLAN NORTH

RCP LEGEND: (THIS SHEET ONLY)

- 2x2 ACT 1
- 2x4 ACT 1
- GYP BD
- CLT
- WD
- ACT 2A
- ACT 2B
- GRID-MOUNTED LIGHTING FIXTURES
- HANGING LIGHTING FIXTURE
- SPEAKER
- 1-HOUR RATED CEILING
- PHOTO CELL
- OCCUPANCY SENSOR
- EXIT SIGN
- MECH DIFFUSERS

GRAPHIC SCALE

8' 4' 0 8' 16'

1/8"=1'-0"

CHECK GRAPHIC SCALE BEFORE USING

NO.	DATE	DESCRIPTION	BY
		REVISIONS	

LICENSED ARCHITECT TYLER B. BARTER No. 2952 STATE OF MAINE 1-29-25

DRAWN BY: MJD
CHECK BY: CET
NO.
DATE 01/29/2025

DEPARTMENT OF INLAND FISHERIES & WILDLIFE

TITLE NEW OFFICE HEADQUARTERS

LOCATION AUGUSTA, ME

TITLE THIS DWG. FIRST FLOOR REFLECTED CEILING PLAN

OAK POINT ASSOCIATES

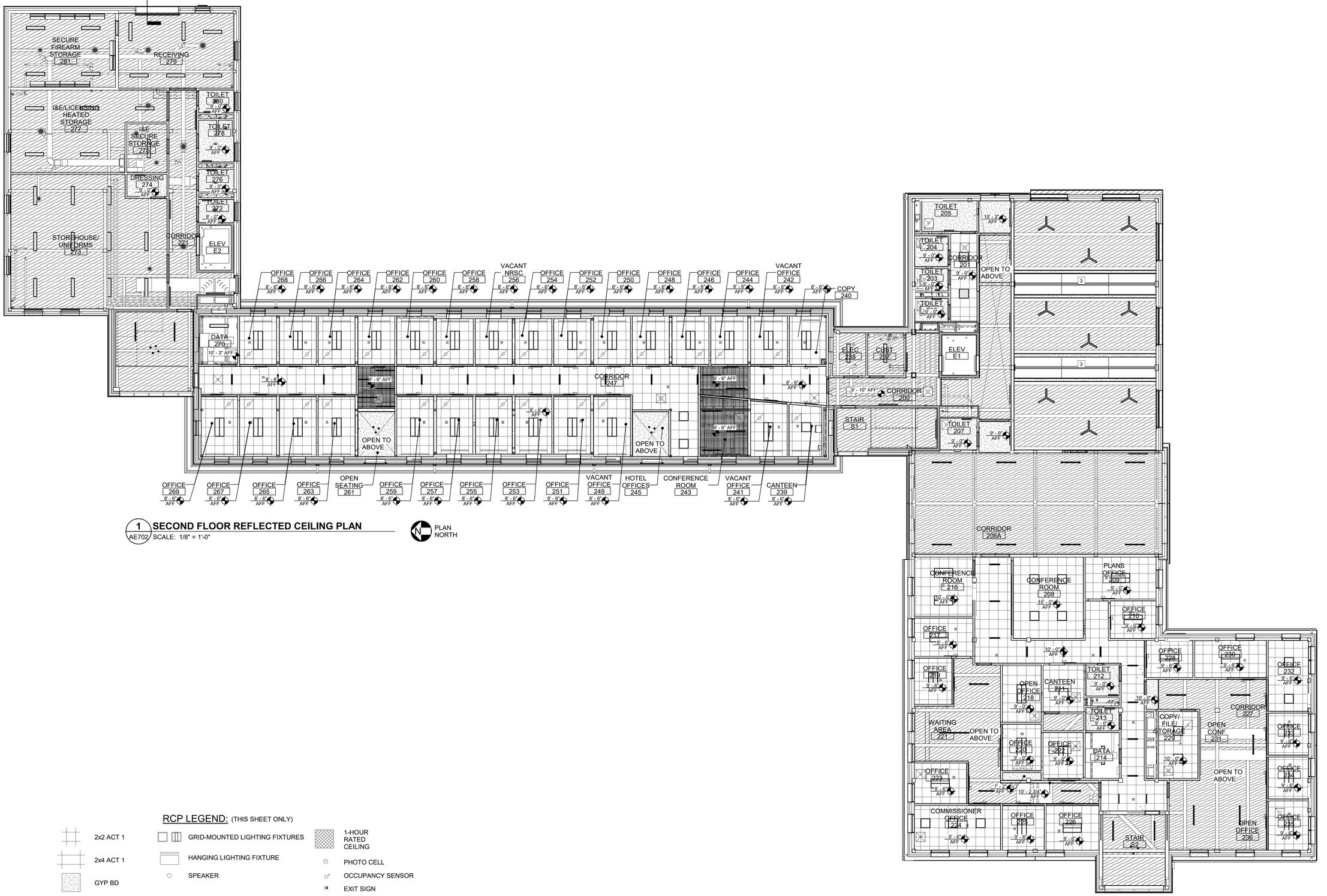
ARCHITECTURE ■ ENGINEERING ■ PLANNING

231 Main Street, Biddeford, Maine 04005 207.283.0193

DRAWING NO. AE701

SHEET NO. 156 OF 239

1/29/2025 11:53:36 AM
C:\Users\Chantel\Documents\22205.04-IF&W-ARCH_v22_chantel.tardif.rvt



1 SECOND FLOOR REFLECTED CEILING PLAN
AE702 SCALE: 1/8" = 1'-0"

PLAN NORTH

RCP LEGEND: (THIS SHEET ONLY)

- 2x2 ACT 1
- 2x4 ACT 1
- GYP BD
- CLT
- WD
- ACT 2A
- ACT 2B
- GRID-MOUNTED LIGHTING FIXTURES
- HANGING LIGHTING FIXTURE
- SPEAKER
- 1-HOUR RATED CEILING
- PHOTO CELL
- OCCUPANCY SENSOR
- EXIT SIGN
- MECH DIFFUSERS

GRAPHIC SCALE
1/8"=1'-0" 8' 4' 0 8' 16'
CHECK GRAPHIC SCALE BEFORE USING

NO.	DATE	DESCRIPTION	BY
		REVISIONS	

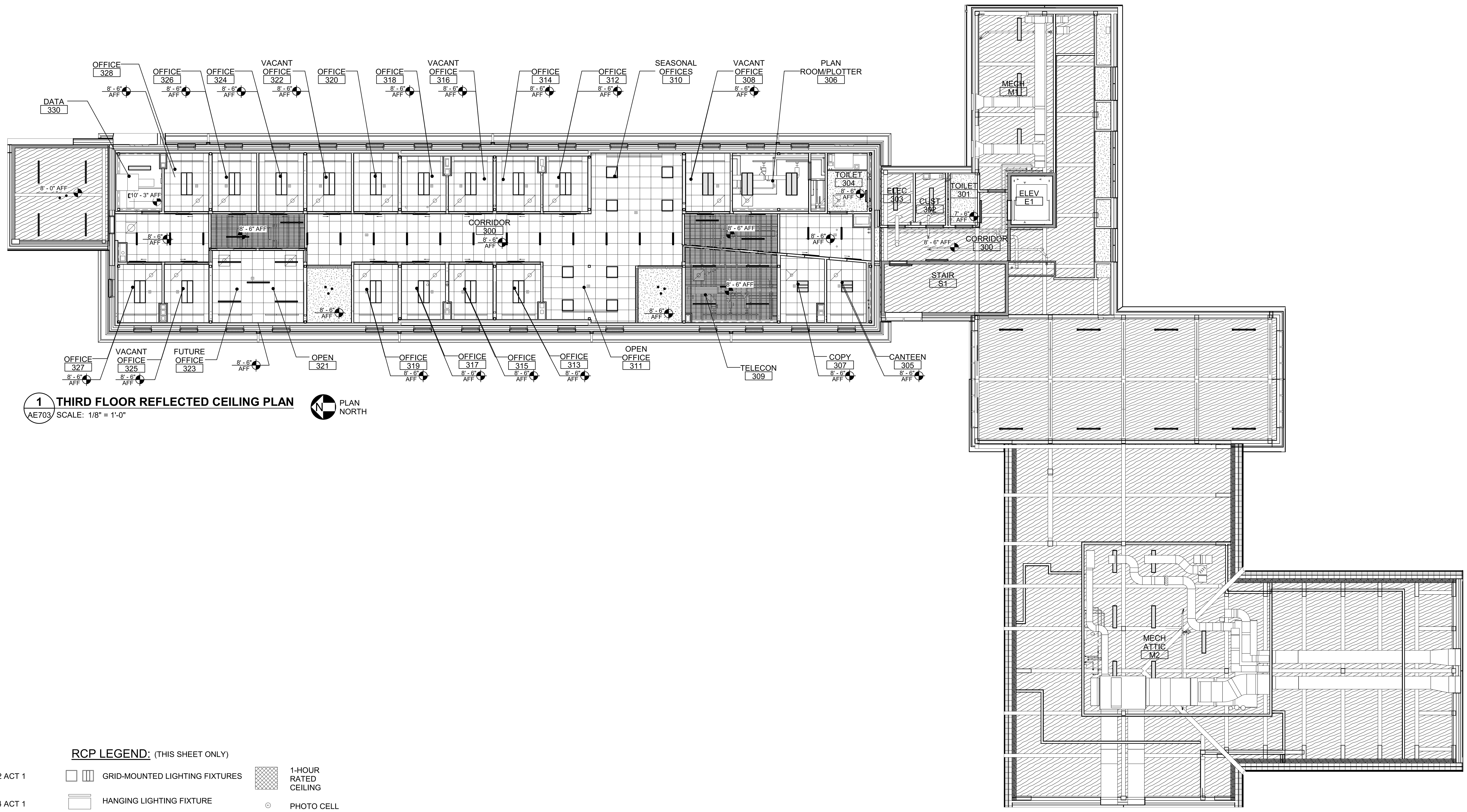
LICENSED ARCHITECT TYLER B. CARTER 1-29-25 STATE OF MAINE

DRAWN BY: MJD
CHECK BY: CET
DATE 01/29/2025

DEPARTMENT OF INLAND FISHERIES & WILDLIFE
TITLE: NEW OFFICE HEADQUARTERS
LOCATION: AUGUSTA, ME
TITLE THIS DWG: SECOND FLOOR REFLECTED CEILING PLAN
DRAWING NO. AE702
SHEET NO. 157 OF 239

OAK POINT ASSOCIATES
231 Main Street, Biddeford, Maine 04005 207.283.0193

1/29/2025 11:53:47 AM
C:\Users\ChantelDocuments\22205.04-IF&W-ARCH_v22_chantel.tardif.rvt



1 THIRD FLOOR REFLECTED CEILING PLAN
AE703 SCALE: 1/8" = 1'-0"

PLAN NORTH

RCP LEGEND: (THIS SHEET ONLY)

- 2x2 ACT 1
- 2x4 ACT 1
- GYP BD
- CLT
- WD
- ACT 2A
- ACT 2B
- GRID-MOUNTED LIGHTING FIXTURES
- HANGING LIGHTING FIXTURE
- SPEAKER
- 1-HOUR RATED CEILING
- PHOTO CELL
- OCCUPANCY SENSOR
- EXIT SIGN
- MECH DIFFUSERS

GRAPHIC SCALE
8' 4' 0 8' 16'
1/8"=1'-0"
CHECK GRAPHIC SCALE BEFORE USING

NO.	DATE	DESCRIPTION	BY
		REVISIONS	

LICENSED ARCHITECT TYLER B. BARTER No. 2952 STATE OF MAINE 1-29-25

DRAWN BY: MJD
CHECK BY: CET
NO.
DATE 01/29/2025

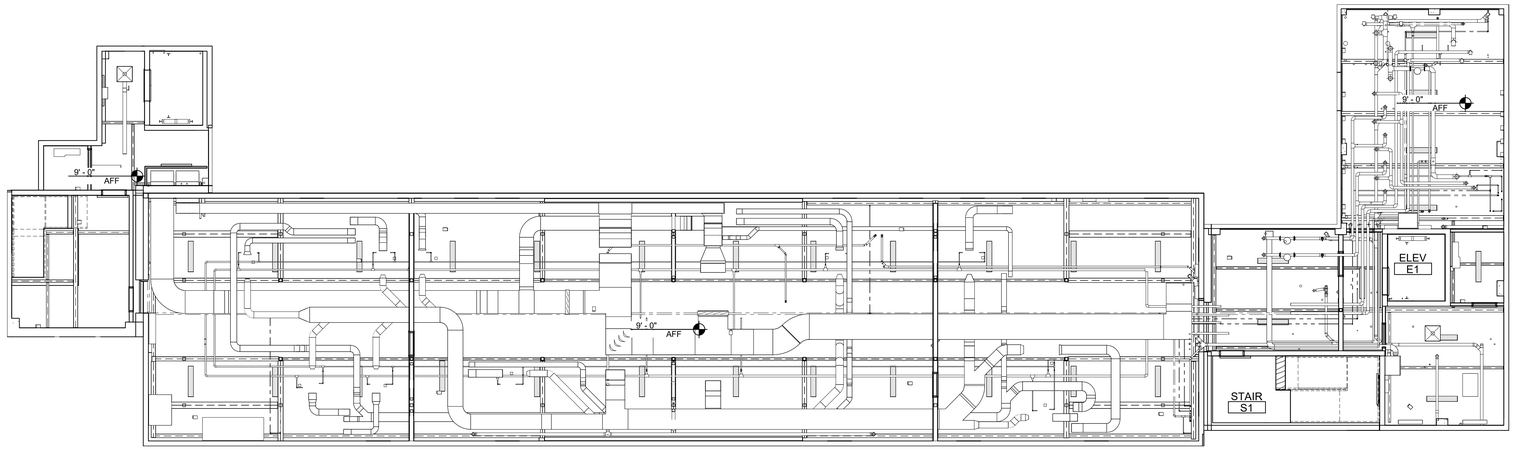
DEPARTMENT OF INLAND FISHERIES & WILDLIFE

TITLE NEW OFFICE HEADQUARTERS
LOCATION AUGUSTA, ME
TITLE THIS DWG. THIRD FLOOR REFLECTED CEILING PLAN

OAK POINT ASSOCIATES
ARCHITECTURE ■ ENGINEERING ■ PLANNING
231 Main Street, Biddeford, Maine 04005 207.283.0193

DRAWING NO. AE703
SHEET NO. 158 OF 239

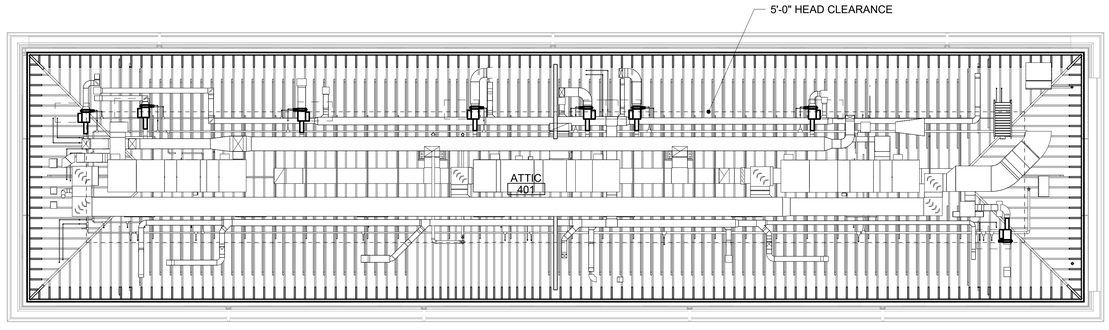
1/29/2025 11:53:57 AM
C:\Users\Chantel\Documents\22205.04-IF&W-ARCH_v22_chantel.tardif.rvt



1 BASEMENT REFLECTED CEILING PLAN

AE704 SCALE: 1/8" = 1'-0"

PLAN NORTH



2 ATTIC REFLECTED CEILING PLAN

AE704 SCALE: 1/8" = 1'-0"

PLAN NORTH

RCP LEGEND: (THIS SHEET ONLY)

- 2x2 ACT 1
- 2x4 ACT 1
- GYP BD
- CLT
- WD
- ACT 2A
- ACT 2B
- GRID-MOUNTED LIGHTING FIXTURES
- HANGING LIGHTING FIXTURE
- SPEAKER
- 1-HOUR RATED CEILING
- PHOTO CELL
- OCCUPANCY SENSOR
- EXIT SIGN
- MECH DIFFUSERS

GRAPHIC SCALE

1/8"=1'-0" (8' 4' 0 8' 16')

CHECK GRAPHIC SCALE BEFORE USING

NO.	DATE	DESCRIPTION	BY
		REVISIONS	

LICENSED ARCHITECT TYLER E. FISHER 1/29/25 STATE OF MAINE

DRAWN BY: MJD
CHECK BY: CET
DATE 01/29/2025

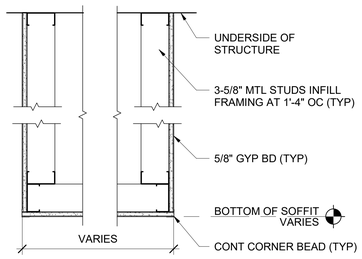
DEPARTMENT OF INLAND FISHERIES & WILDLIFE

TITLE: NEW OFFICE HEADQUARTERS
LOCATION: AUGUSTA, ME
TITLE THIS DWG.: BASEMENT AND ATTIC REFLECTED CEILING PLAN

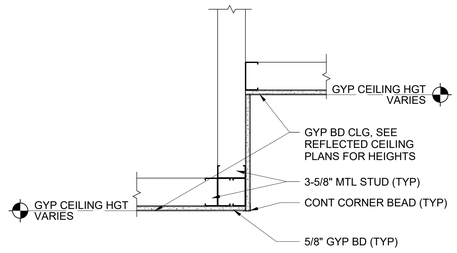
OAK POINT ASSOCIATES
ARCHITECTURE • INTERIORS • PLANNING
231 Main Street, Biddeford, Maine 04005 207.283.0193

DRAWING NO. AE704
SHEET NO. 159 OF 239

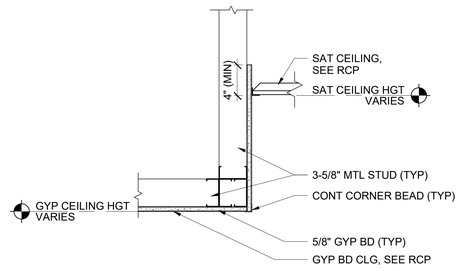
1/29/2025 11:54:09 AM
C:\Users\Chantel\Documents\22205.04-IF&W-ARCH_v22_chantel.tardif.rvt



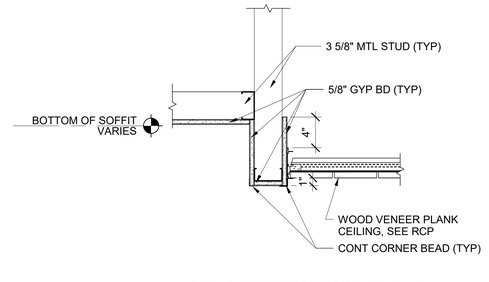
1 GYP ELONGATED SOFFIT DETAIL
AE720 SCALE: 1 1/2" = 1'-0"



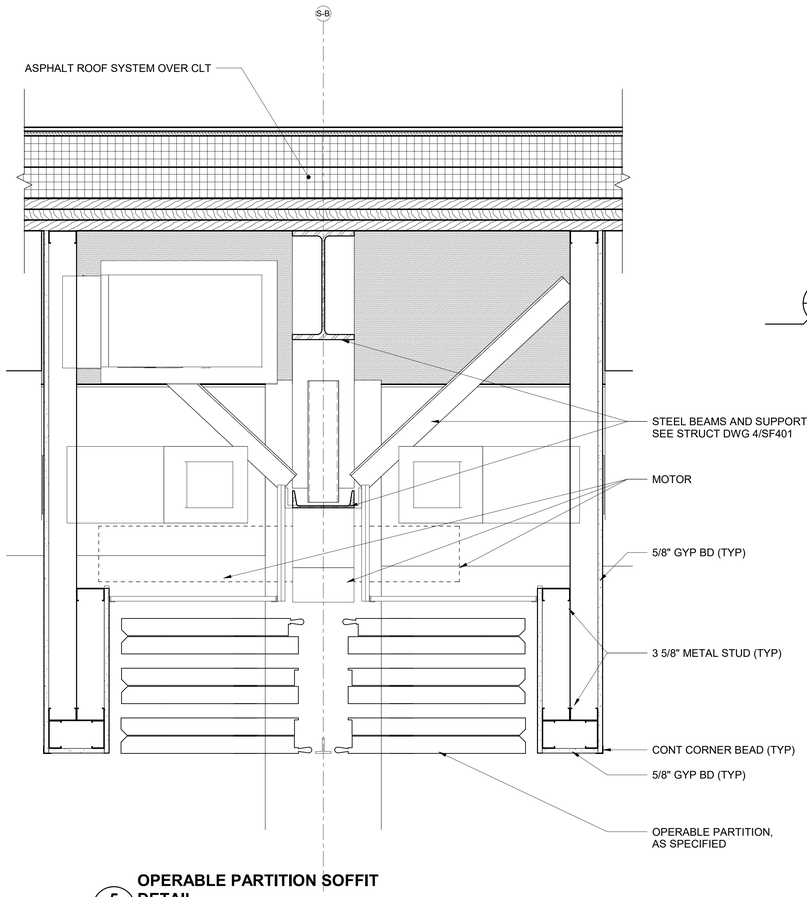
2 GYP TO GYP SOFFIT DETAIL (TYP)
AE720 SCALE: 1 1/2" = 1'-0"



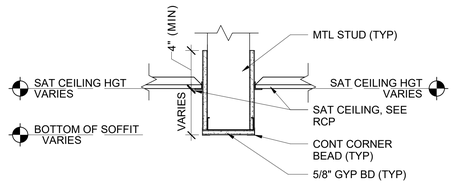
3 GYP TO SAT SOFFIT DETAIL (TYP)
AE720 SCALE: 1 1/2" = 1'-0"



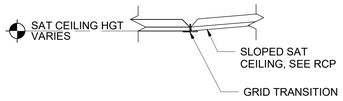
4 GYP SOFFIT TO WOOD PLANK CEILING DETAIL
AE701 AE720 SCALE: 1 1/2" = 1'-0"



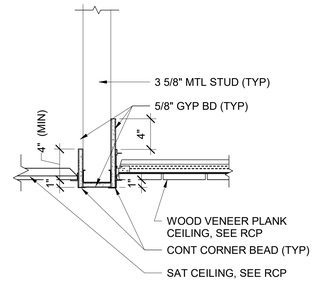
5 OPERABLE PARTITION SOFFIT DETAIL
AE221 AE720 SCALE: 1 1/2" = 1'-0"



6 SAT TO SAT SOFFIT DETAIL (TYP)
AE720 SCALE: 1 1/2" = 1'-0"



7 SAT TO SLOPED SAT SOFFIT DETAIL (TYP)
AE701 AE720 SCALE: 1 1/2" = 1'-0"



8 SAT TO WOOD PLANK CEILING DETAIL
AE701 AE720 SCALE: 1 1/2" = 1'-0"

GRAPHIC SCALE
1-1/2"=1'-0" 1' 8" 4" 0 1'
CHECK GRAPHIC SCALE BEFORE USING

NO.	DATE	DESCRIPTION	BY
		REVISIONS	

LICENSED ARCHITECT TYLER B. FISHER 1-29-25 STATE OF MAINE

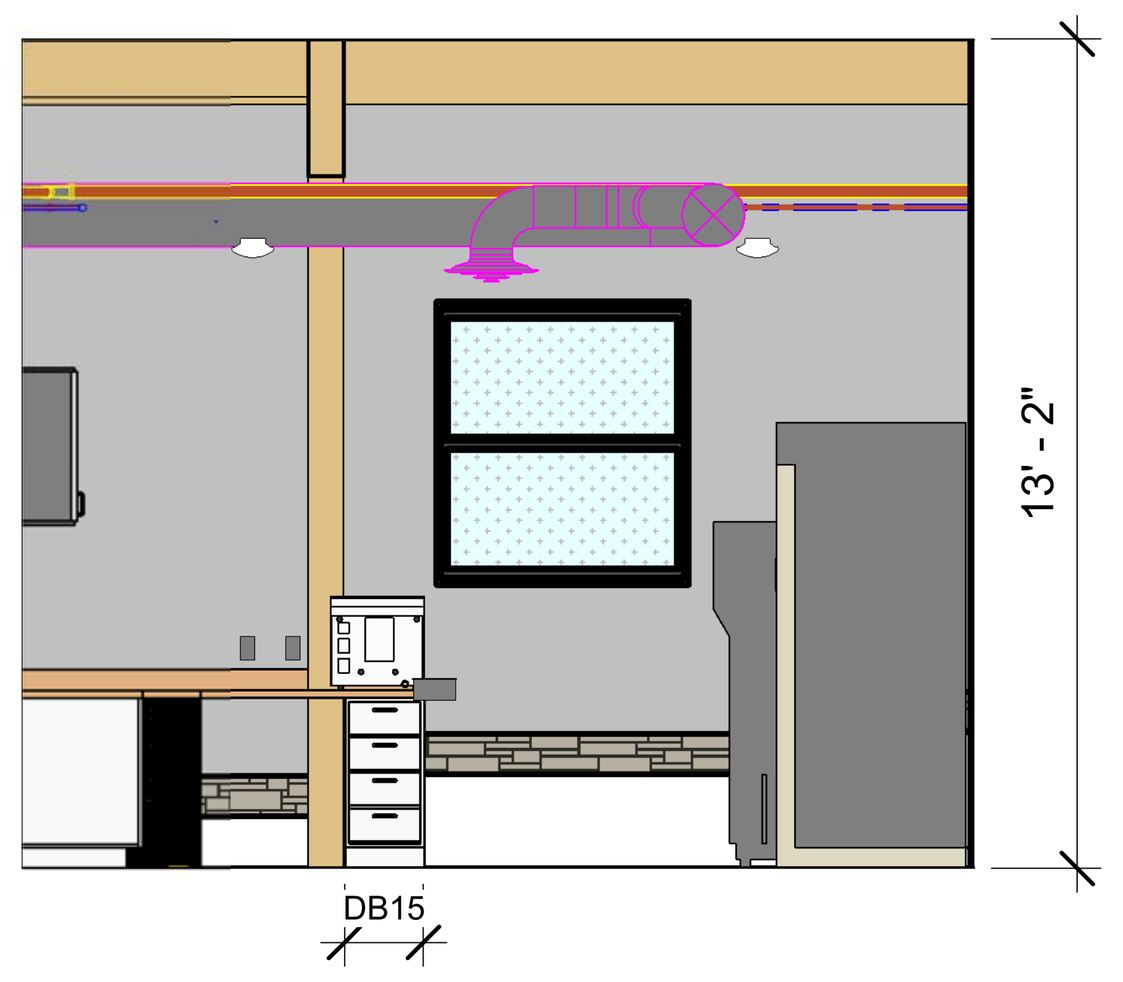
DRAWN BY: MJD
CHECK BY: CET
DATE 01/29/2025

DEPARTMENT OF INLAND FISHERIES & WILDLIFE
TITLE NEW OFFICE HEADQUARTERS
LOCATION AUGUSTA, ME
TITLE THIS DWG. SOFFIT DETAILS

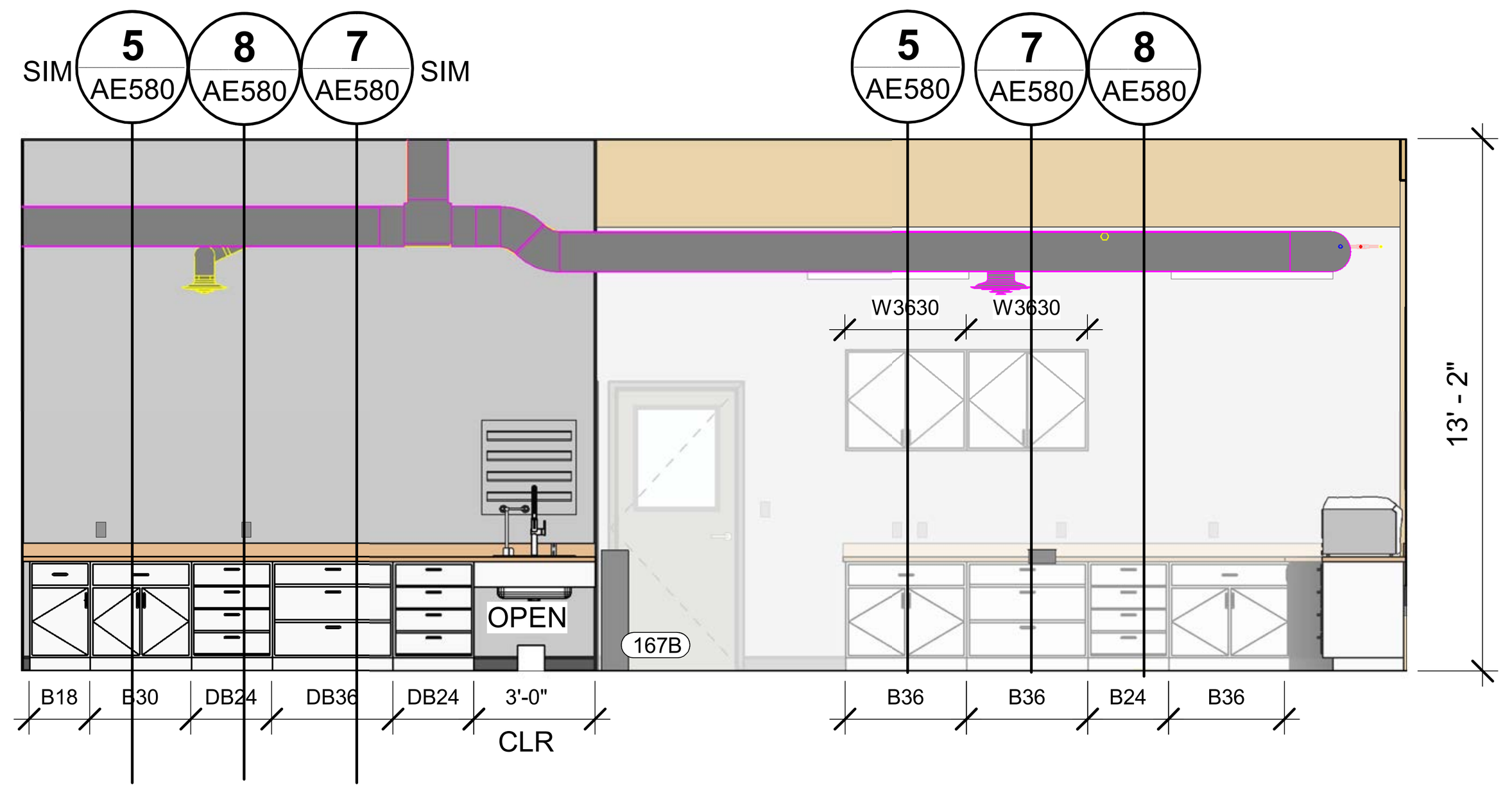
OAK POINT ASSOCIATES
231 Main Street, Biddeford, Maine 04005 207.283.0193

DRAWING NO. AE720
SHEET NO. 160 OF 239

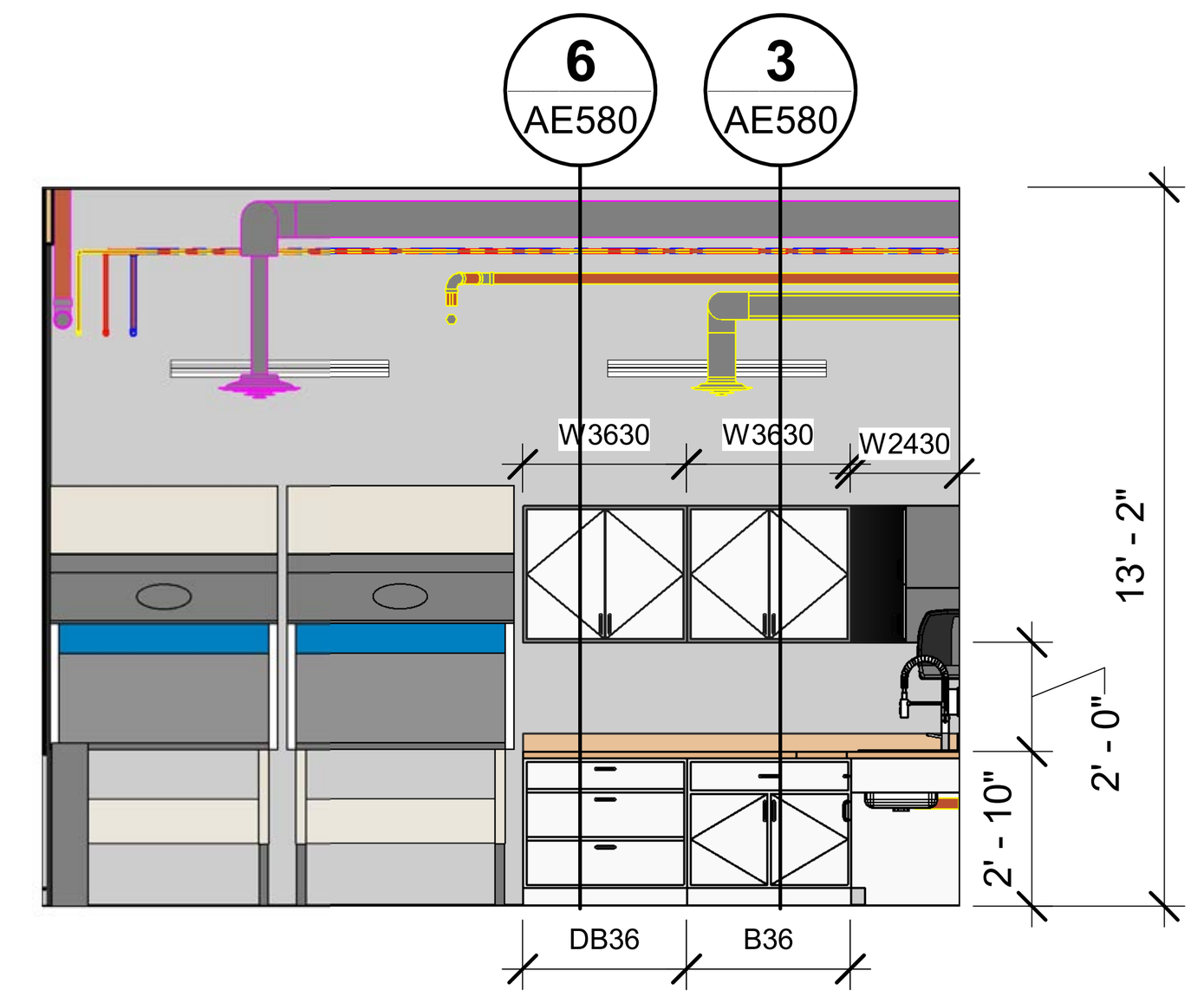
1/29/2025 11:54:12 AM
C:\Users\ChantelDocuments\22205.04-IF&W-ARCH_v22_chantel.tardif.rvt



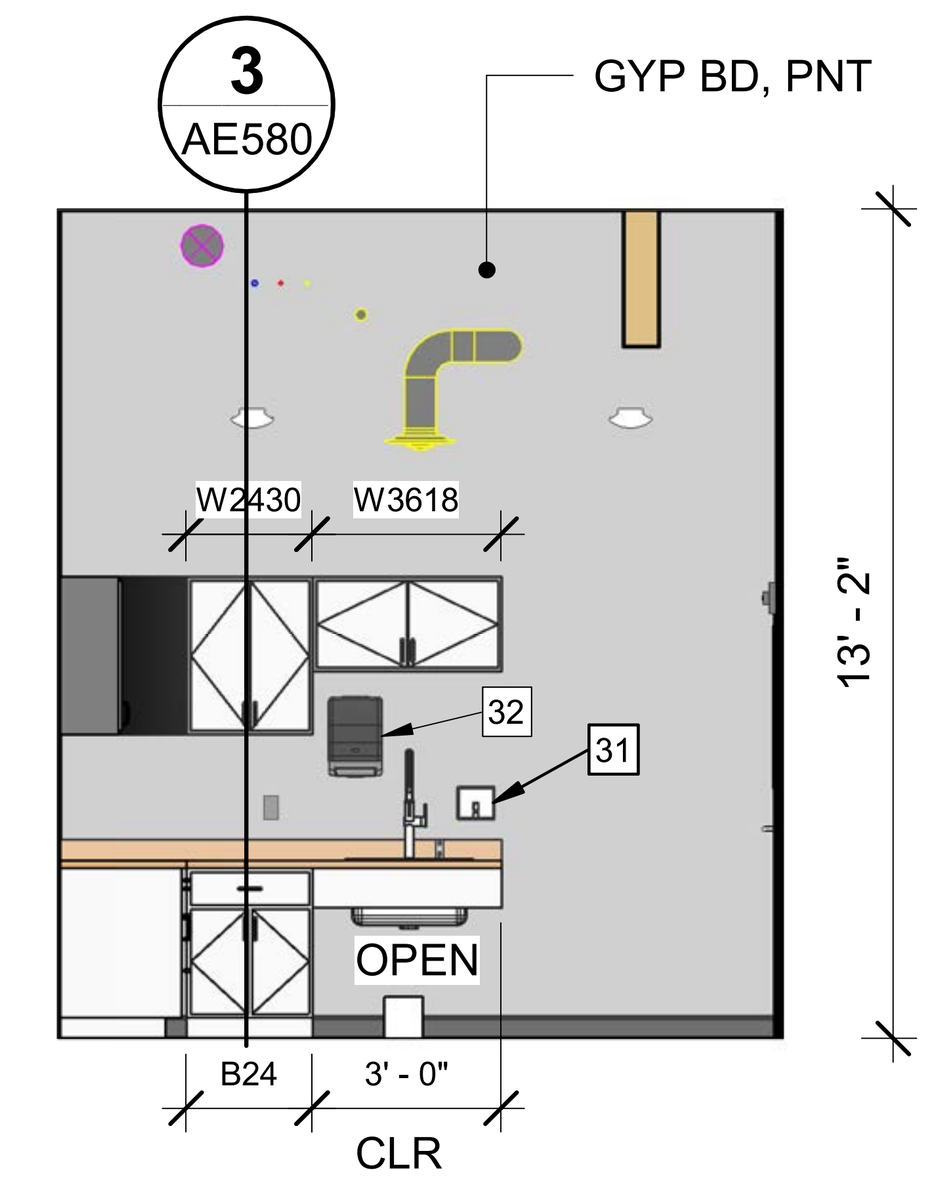
1 AE740 — FISHERIES MAIN LAB 167 NORTH ELEVATION
AE101 SCALE: 1/4" = 1'-0"



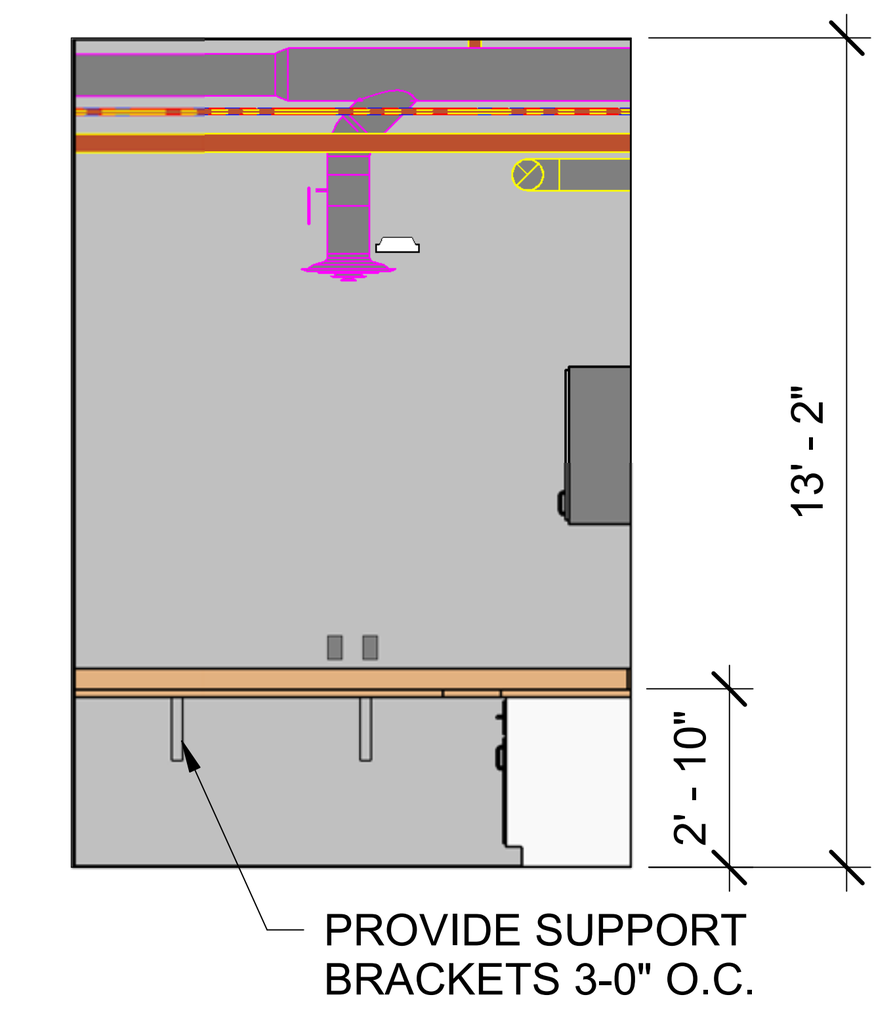
2 AE740 — FISHERIES MAIN LAB 167 WEST ELEVATION
AE101 SCALE: 1/4" = 1'-0"



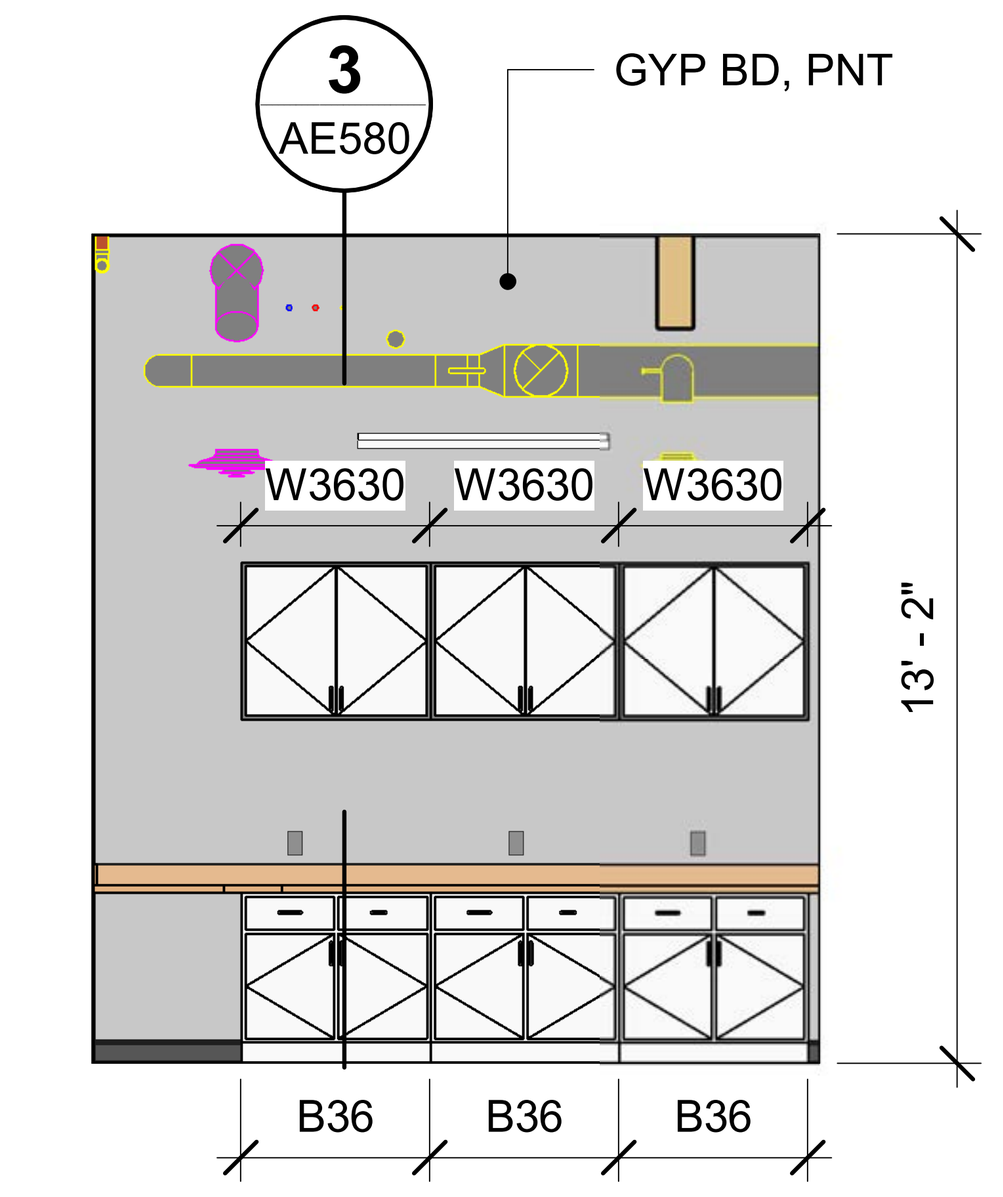
3 AE740 — TISSUE COLLECTION 170 EAST ELEVATION
AE101 SCALE: 1/4" = 1'-0"



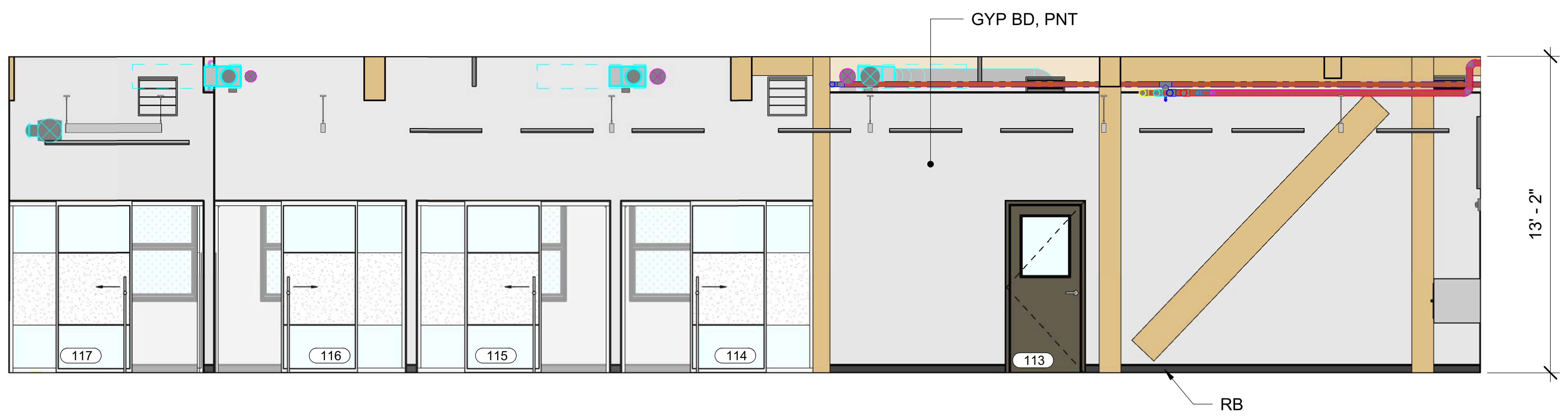
4 AE740 — TISSUE COLLECTION 170 SOUTH ELEVATION
AE101 SCALE: 1/4" = 1'-0"



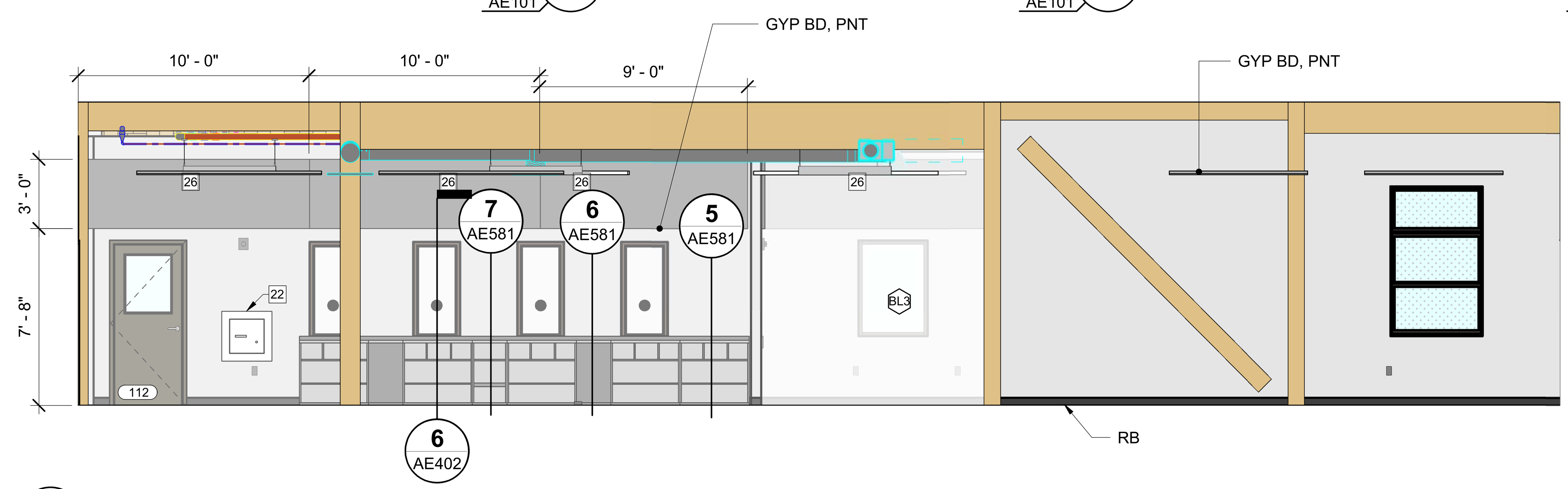
5 AE740 — BACTERIOLOGY 169 EAST ELEVATION
AE101 SCALE: 1/4" = 1'-0"



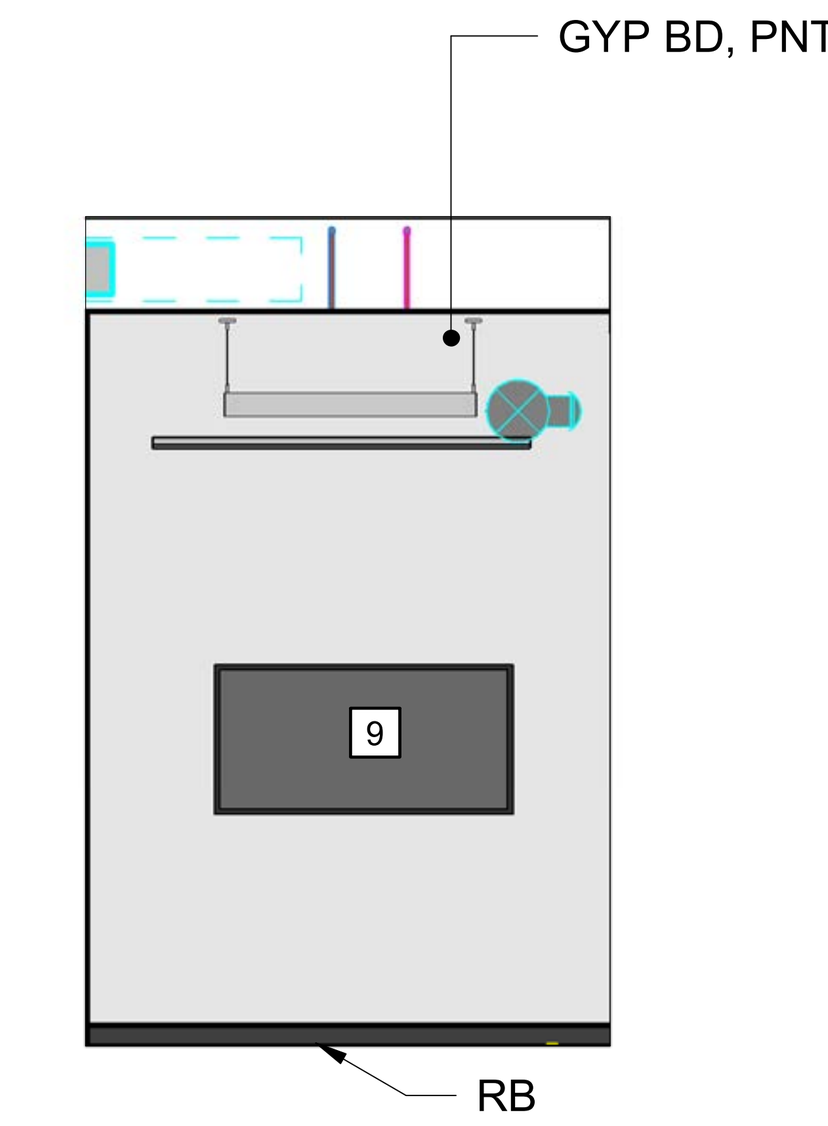
6 AE740 — BACTERIOLOGY 168 SOUTH ELEVATION
AE101 SCALE: 1/4" = 1'-0"



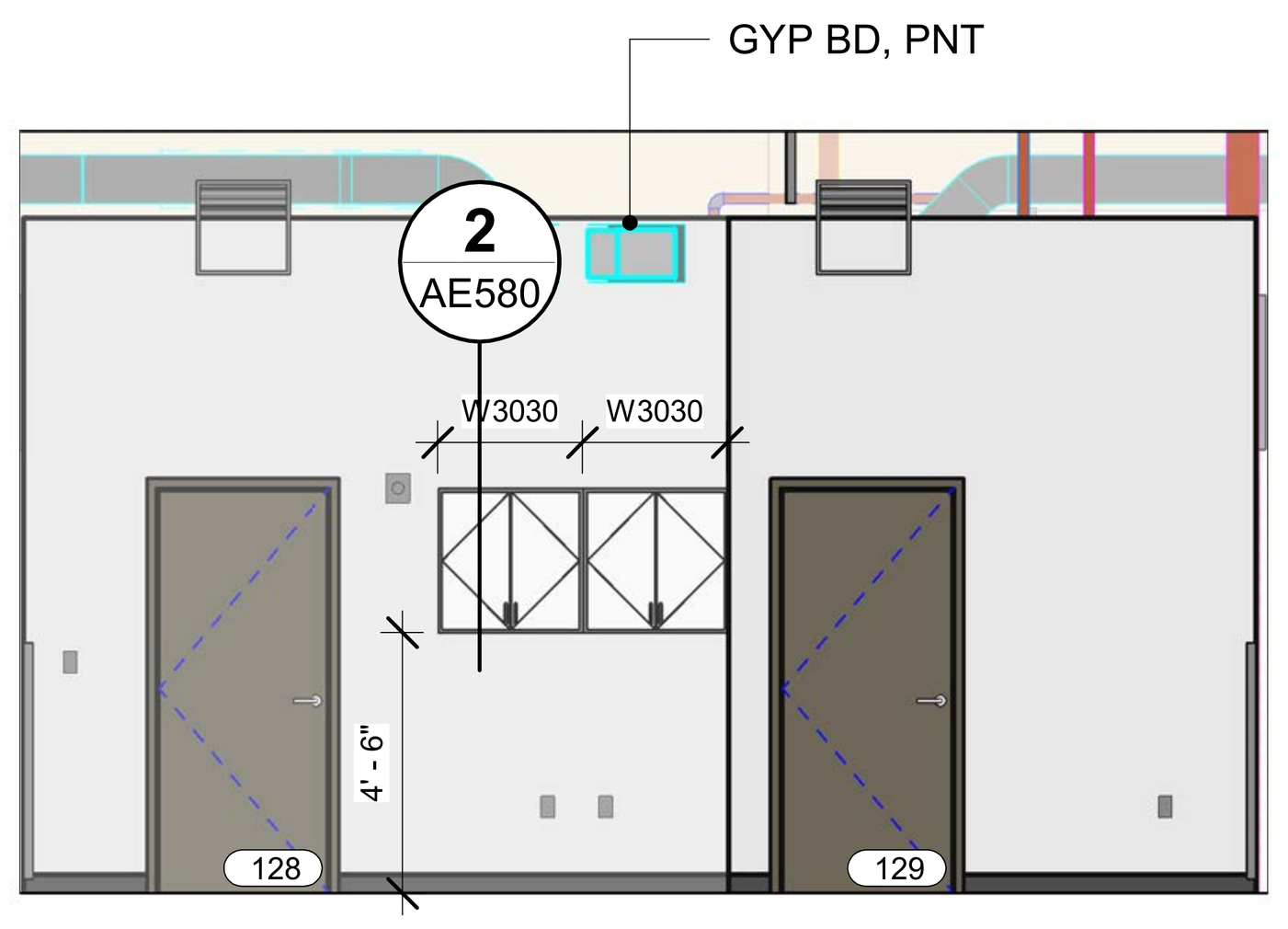
7 AE740 — OPEN OFFICE 112 NORTH ELEVATION
AE101 SCALE: 1/4" = 1'-0"



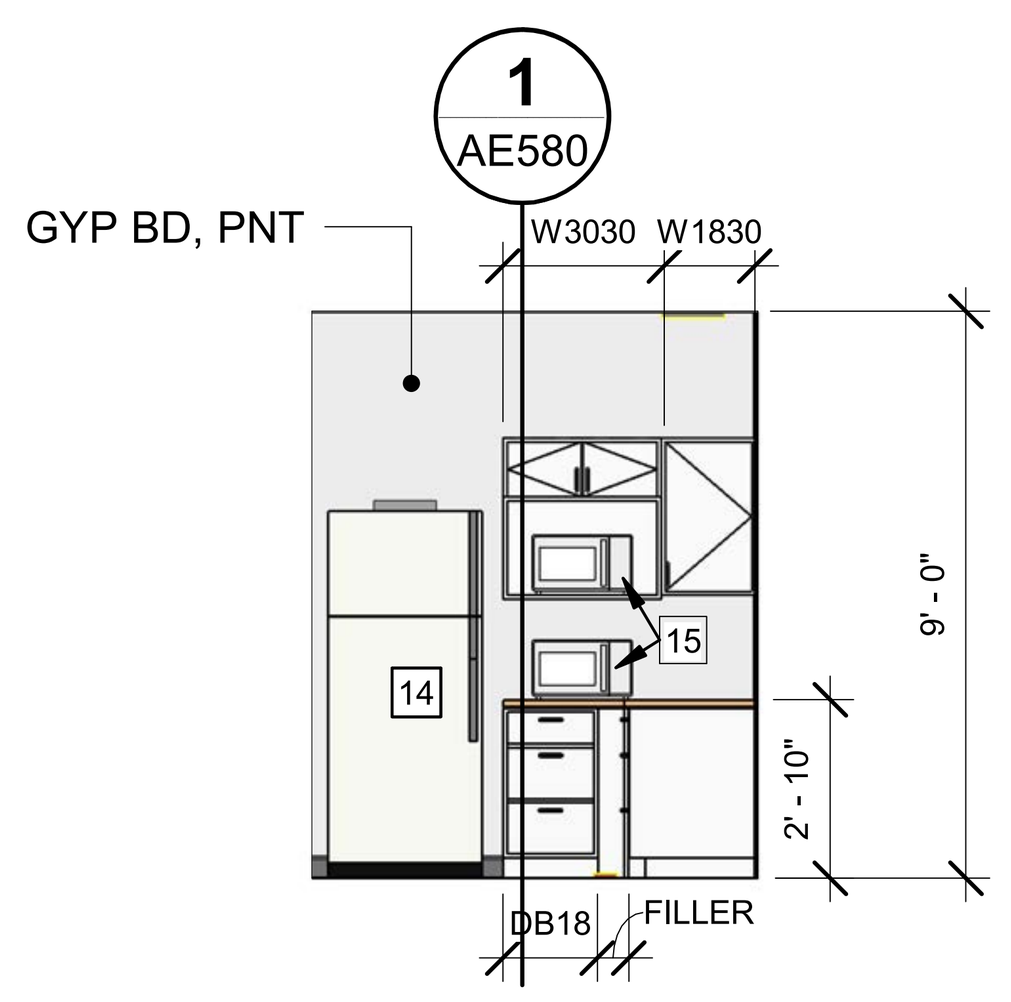
8 AE740 — OPEN OFFICE 112 EAST ELEVATION
AE101 SCALE: 1/4" = 1'-0"



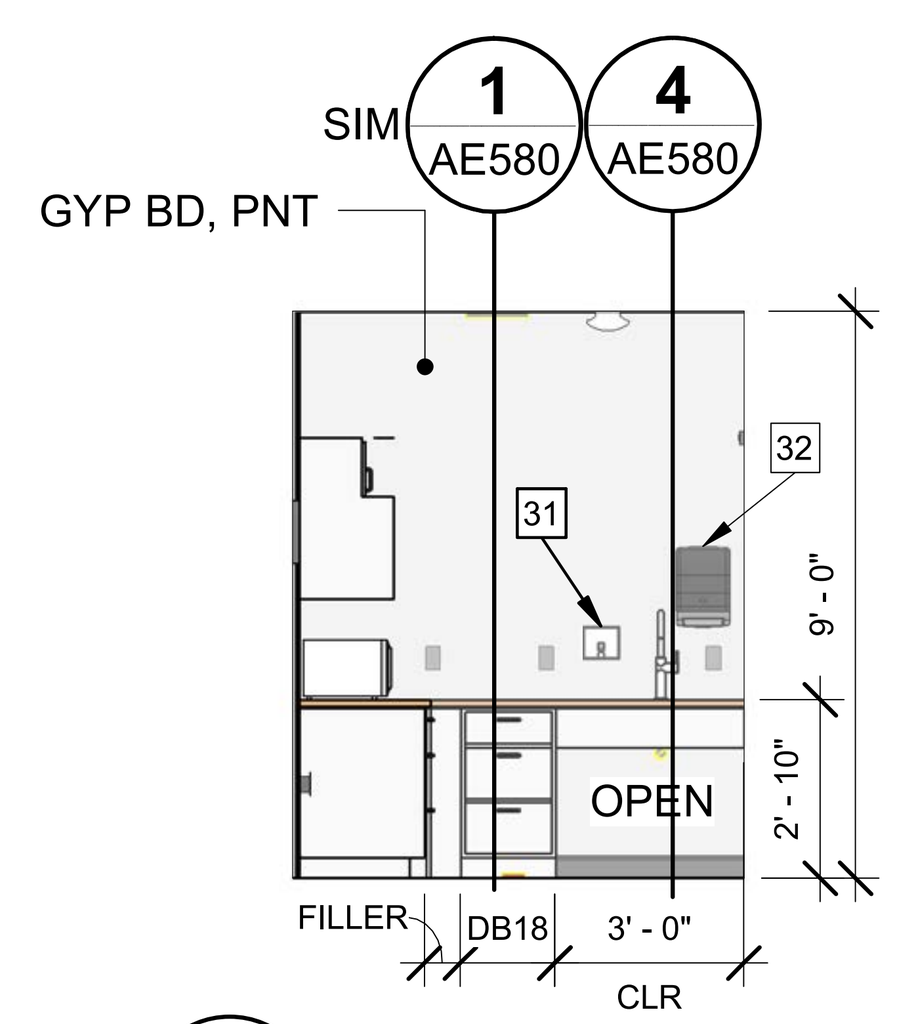
20 AE740 — OPEN SEATING 118 SOUTH ELEVATION
AE101 SCALE: 1/4" = 1'-0"



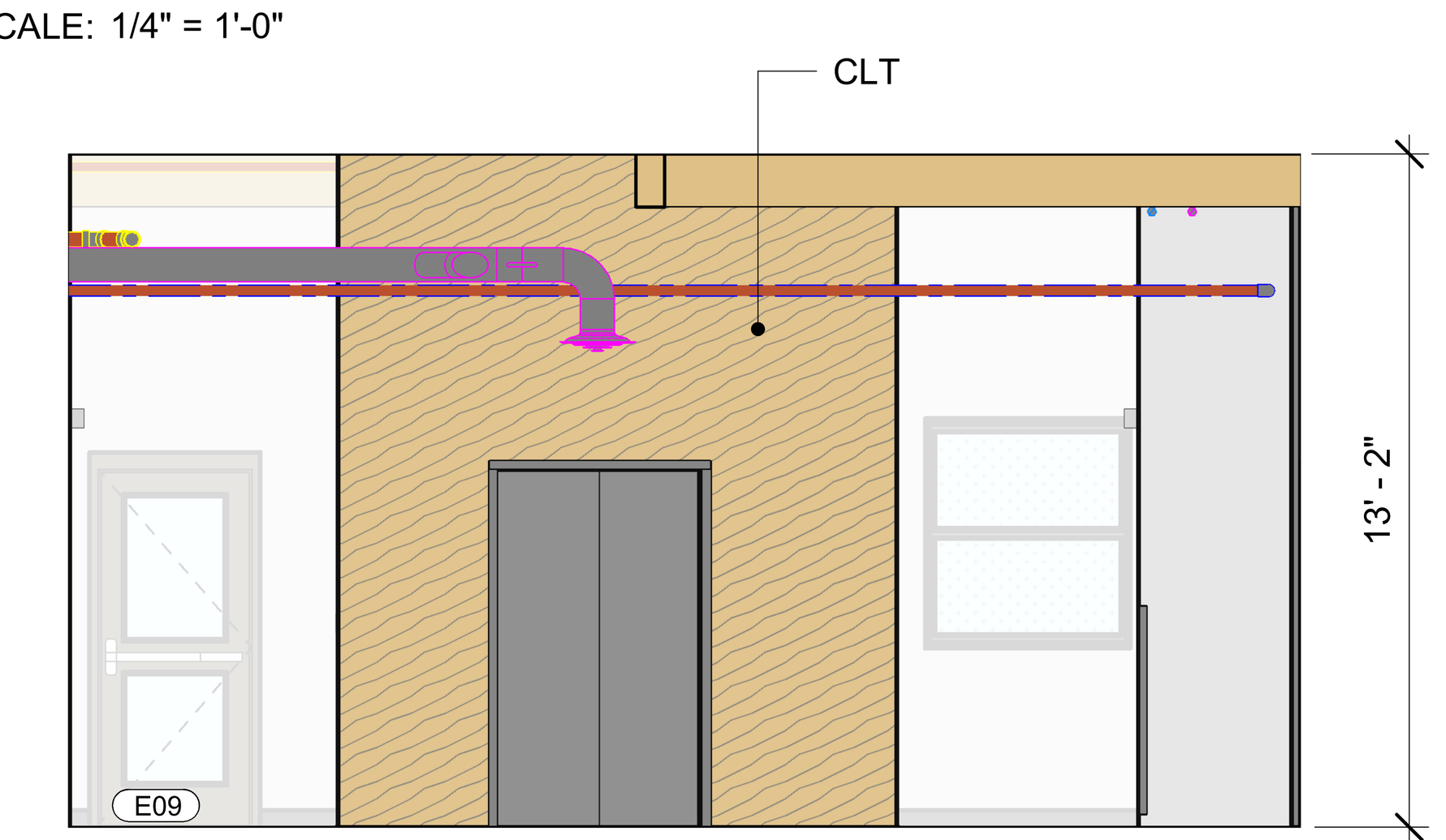
9 AE740 — OPEN OFFICE 112 WEST ELEVATION
AE101 SCALE: 1/4" = 1'-0"



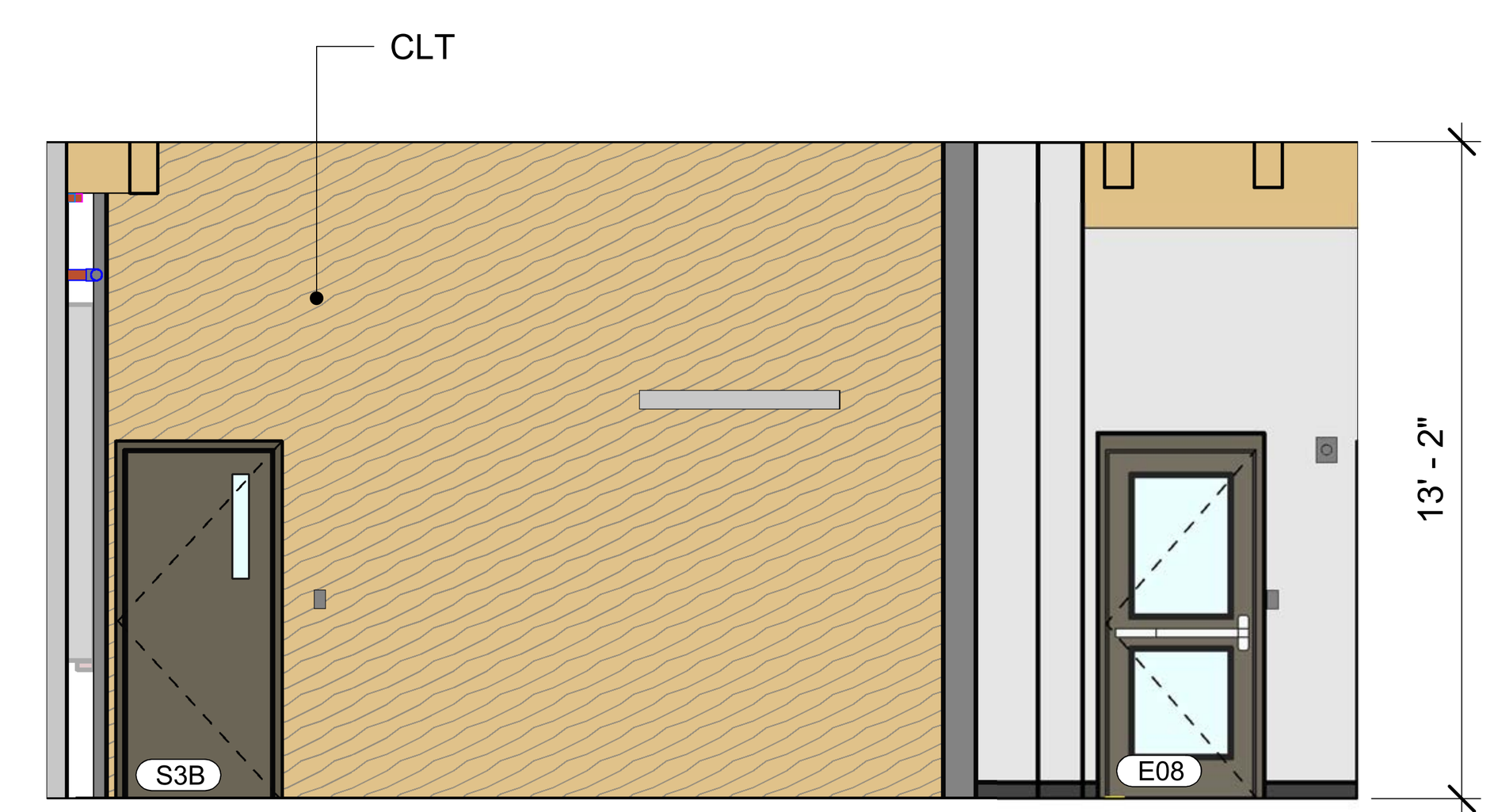
10 AE740 — CANTEEN 122 EAST ELEVATION
AE101 SCALE: 1/4" = 1'-0"



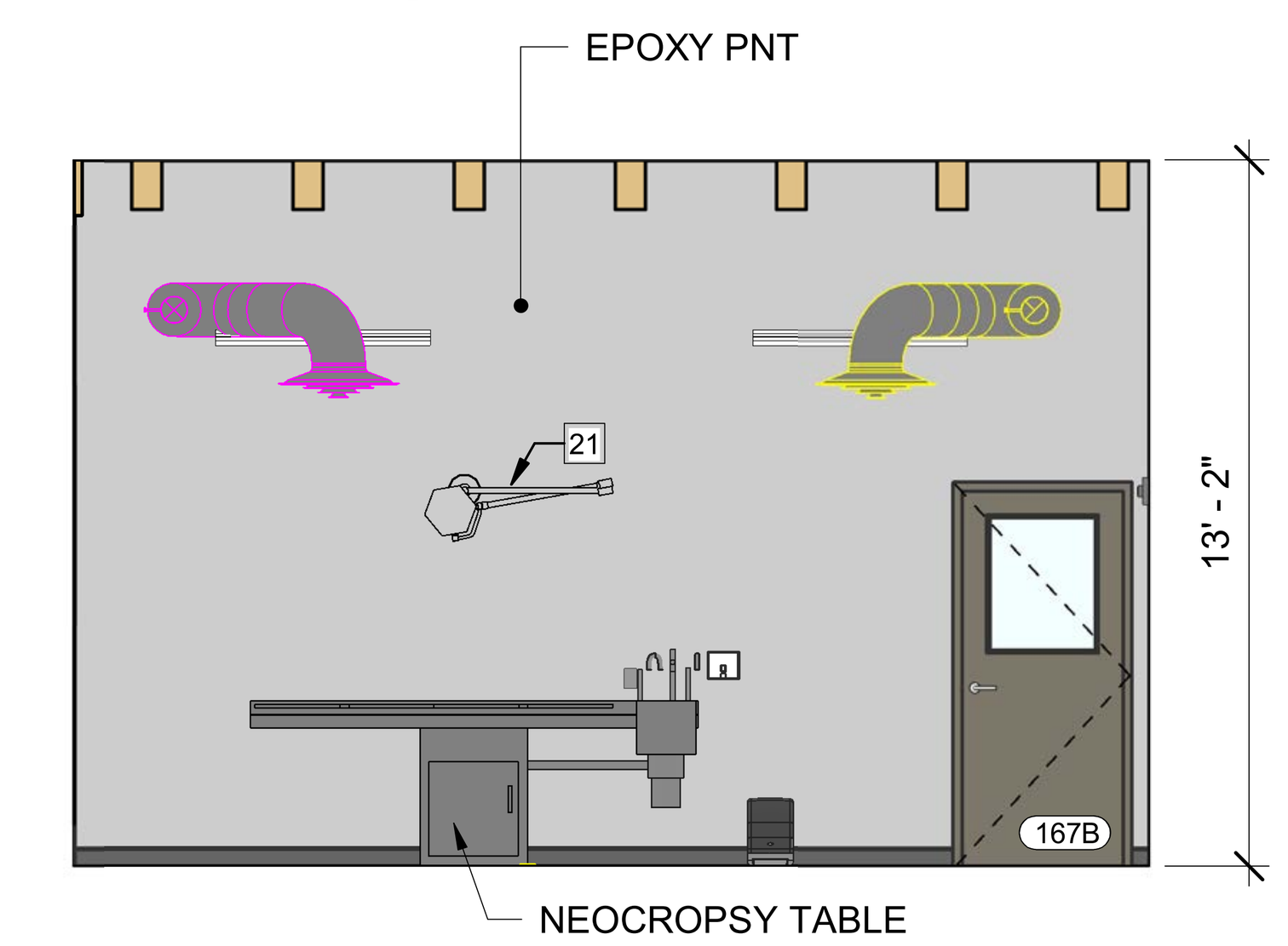
11 AE740 — CANTEEN 122 SOUTH ELEVATION
AE101 SCALE: 1/4" = 1'-0"



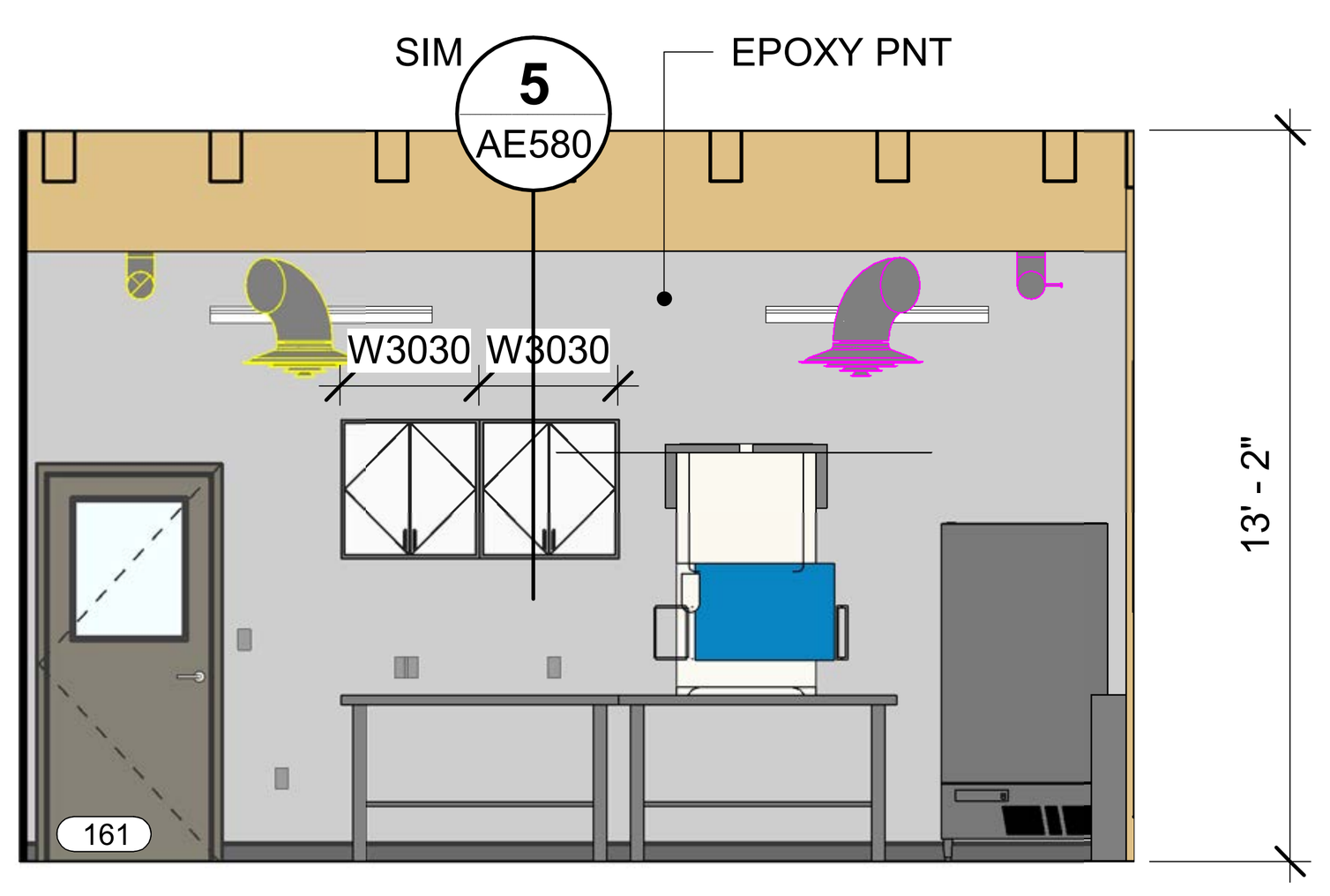
12 AE740 — CORRIDOR 159 SOUTH ELEVATION
AE101 SCALE: 1/4" = 1'-0"



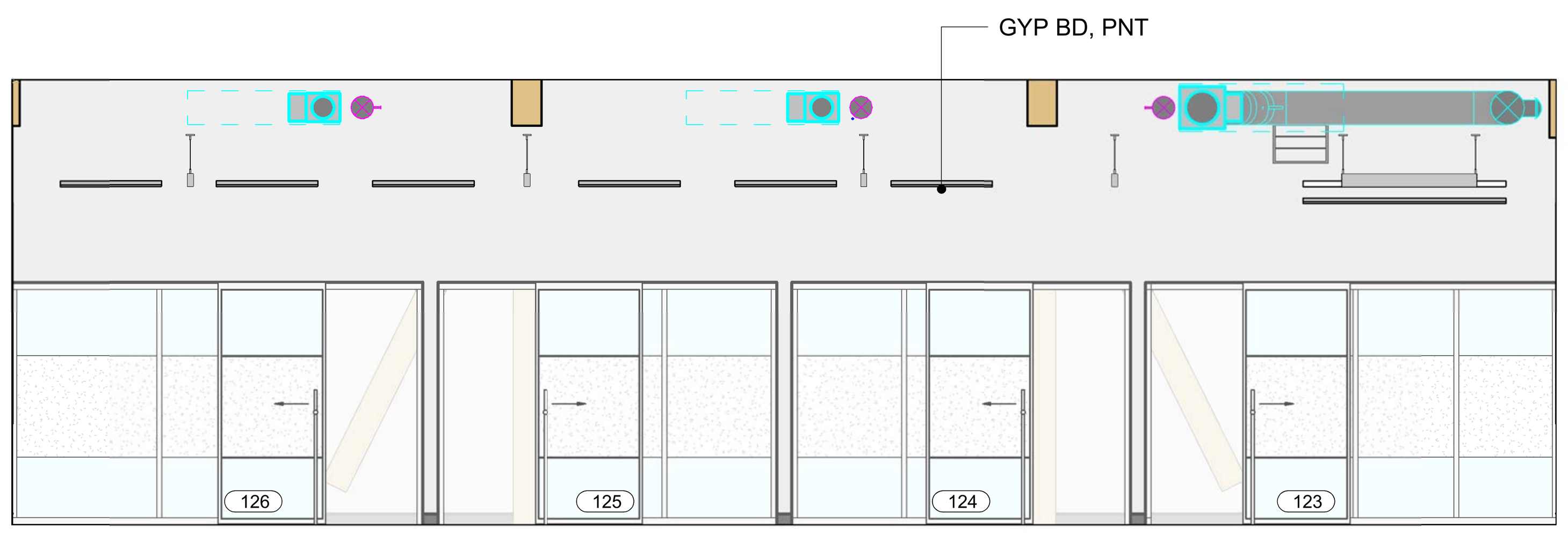
13 AE740 — CORRIDOR 159 WEST ELEVATION
AE101 SCALE: 1/4" = 1'-0"



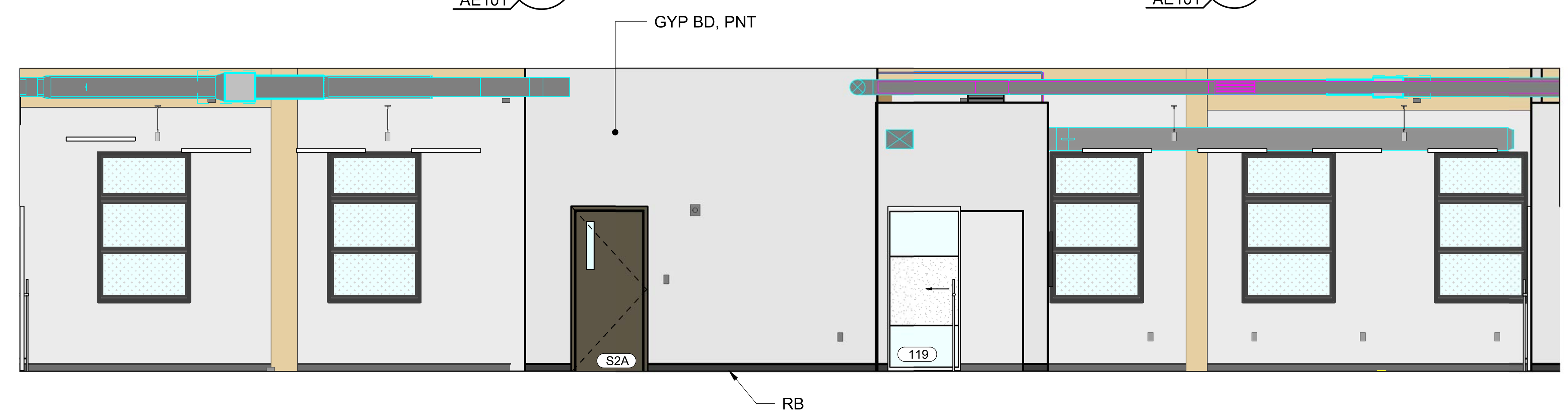
14 AE740 — NECROPSY 161 EAST ELEVATION
AE101 SCALE: 1/4" = 1'-0"



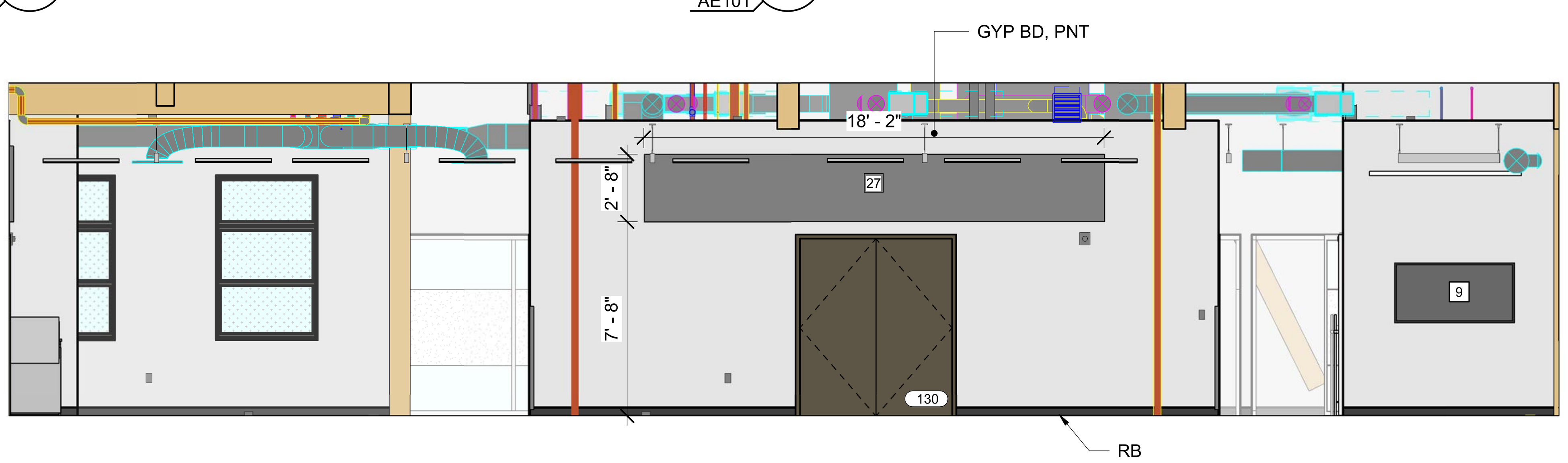
15 AE740 — NECROPSY 161 WEST ELEVATION
AE101 SCALE: 1/4" = 1'-0"



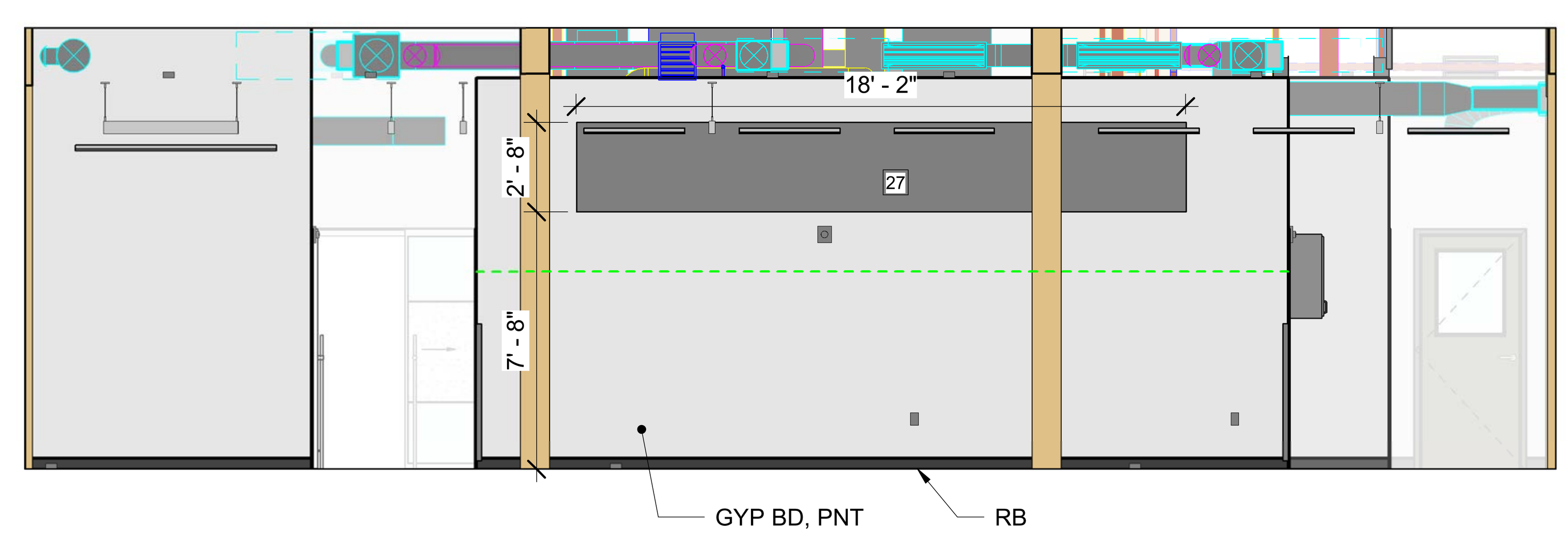
16 AE740 — OPEN OFFICE 127 SOUTH ELEVATION
AE101 SCALE: 1/4" = 1'-0"



17 AE740 — OPEN OFFICE 127 WEST ELEVATION
AE101 SCALE: 1/4" = 1'-0"



18 AE740 — OPEN OFFICE 112 SOUTH ELEVATION
AE101 SCALE: 1/4" = 1'-0"



19 AE740 — OPEN OFFICE 127 NORTH ELEVATION
AE101 SCALE: 1/4" = 1'-0"

GENERAL NOTES

1. SEE SHEETS AE101, AE102, OR AE103 FOR KEYNOTES.
2. SEE SHEETS AE601-AE602 FOR DOOR SCHEDULE AND TYPES.
3. SEEE SHEET AE620 FOR WINDOW, STOREFRONT, CURTAINWALL, AND BORROWED LITE TYPES.
4. SEE SHEET AE630 FOR DEMOUNTABLE PARTITION DETAILS.
5. SEE SHEETS AE640-AE641 FOR ROOM FINISH SCHEDULE.

GRAPHIC SCALE
1/4"=1'-0" — 4' 2' 0 4' 8'
CHECK GRAPHIC SCALE BEFORE USING

NO.	DATE	DESCRIPTION	BY
		REVISIONS	

LICENSED ARCHITECT — TYLER G. BARTER No. 2952 — STATE OF MAINE — 1-29-25

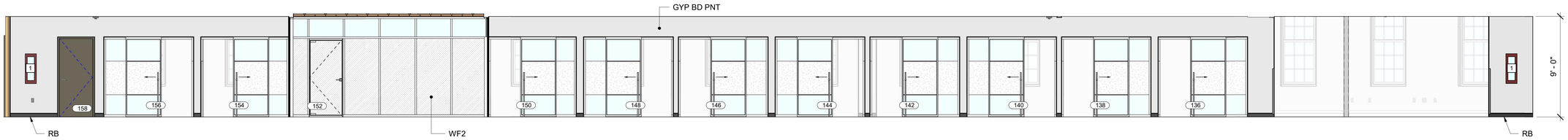
DRAWN BY: MJD
CHECK BY: CET
NO.
DATE 01/29/2025

DEPARTMENT OF INLAND FISHERIES & WILDLIFE
TITLE NEW OFFICE HEADQUARTERS
LOCATION AUGUSTA, ME
TITLE THIS DWG. INTERIOR ELEVATIONS 1

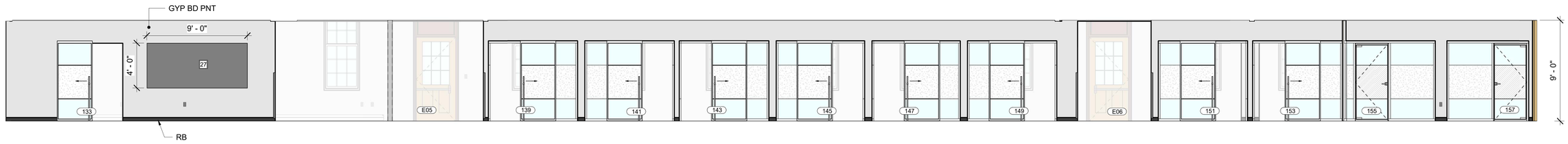
OAK POINT ASSOCIATES
ARCHITECTURE ■ ENGINEERING ■ PLANNING
231 Main Street, Biddeford, Maine 04005 207.283.0193

DRAWING NO. AE740
SHEET NO. 161 OF 239

1/29/2025 11:45:37 AM
C:\Users\Chantel\Documents\22205.04-IF&W-ARCH_v22_chantel.tardif.rvt



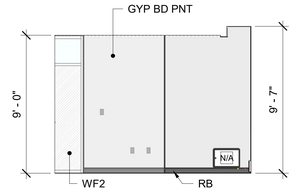
1 CORRIDOR 137 EAST ELEVATION
AE101 / AE741 SCALE: 1/4" = 1'-0"



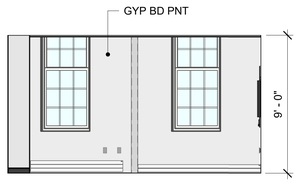
2 CORRIDOR 137 WEST ELEVATION
AE101 / AE741 SCALE: 1/4" = 1'-0"

GENERAL NOTES

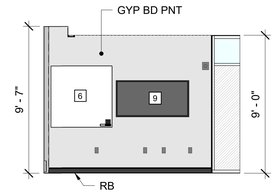
1. SEE SHEETS AE101, AE102, OR AE103 FOR KEYNOTES.
2. SEE SHEETS AE601-AE602 FOR DOOR SCHEDULE AND TYPES.
3. SEEE SHEET AE620 FOR WINDOW, STOREFRONT, CURTAINWALL, AND BORROWED LITE TYPES.
4. SEE SHEET AE630 FOR DEMOUNTABLE PARTITION DETAILS.
5. SEE SHEETS AE640-AE641 FOR ROOM FINISH SCHEDULE.



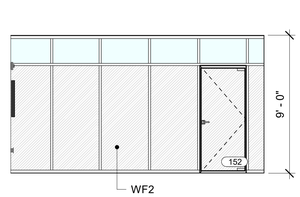
3 CONFERENCE ROOM 152 NORTH ELEVATION
AE101 / AE741 SCALE: 1/4" = 1'-0"



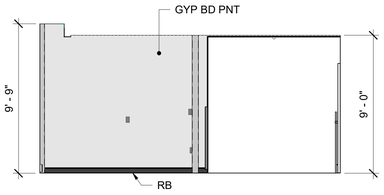
4 CONFERENCE ROOM 152 EAST ELEVATION
AE101 / AE741 SCALE: 1/4" = 1'-0"



5 CONFERENCE ROOM 152 SOUTH ELEVATION
AE101 / AE741 SCALE: 1/4" = 1'-0"



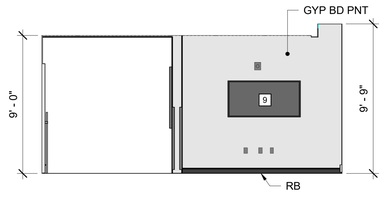
6 CONFERENCE ROOM 152 WEST ELEVATION
AE101 / AE741 SCALE: 1/4" = 1'-0"



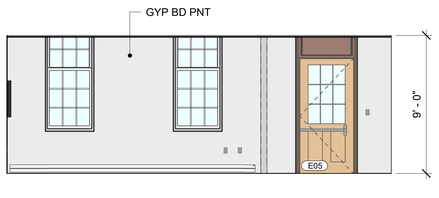
7 BREAK OUT ROOM 135 NORTH ELEVATION
AE101 / AE741 SCALE: 1/4" = 1'-0"



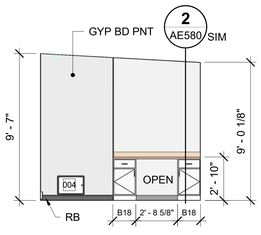
8 BREAK OUT ROOM 135 EAST ELEVATION
AE101 / AE741 SCALE: 1/4" = 1'-0"



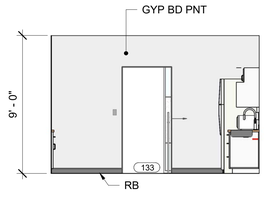
9 BREAK OUT ROOM 135 SOUTH ELEVATION
AE101 / AE741 SCALE: 1/4" = 1'-0"



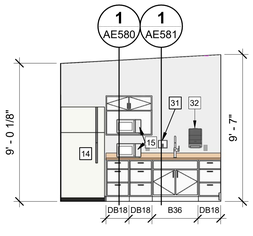
10 BREAK OUT ROOM 135 WEST ELEVATION
AE101 / AE741 SCALE: 1/4" = 1'-0"



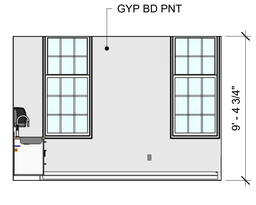
11 BREAK ROOM 133 NORTH ELEVATION
AE101 / AE741 SCALE: 1/4" = 1'-0"



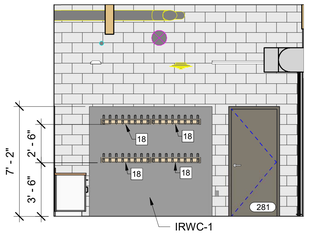
12 BREAK ROOM 133 EAST ELEVATION
AE101 / AE741 SCALE: 1/4" = 1'-0"



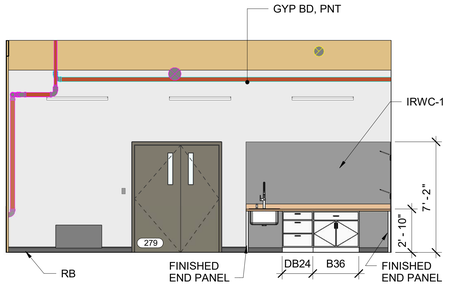
13 BREAK ROOM 133 SOUTH ELEVATION
AE101 / AE741 SCALE: 1/4" = 1'-0"



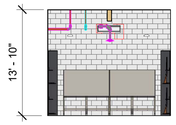
14 BREAK ROOM 133 WEST ELEVATION
AE101 / AE741 SCALE: 1/4" = 1'-0"



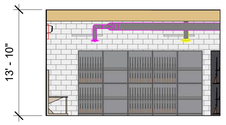
15 RECEIVING 279 NORTH ELEVATION
AE102 / AE741 SCALE: 1/4" = 1'-0"



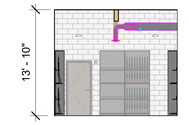
16 RECEIVING 279 WEST ELEVATION
AE102 / AE741 SCALE: 1/4" = 1'-0"



17 SECURE FIREARM STORAGE 281 NORTH ELEVATION
AE102 / AE741 SCALE: 1/8" = 1'-0"



18 SECURE FIREARM STORAGE 281 EAST ELEVATION
AE102 / AE741 SCALE: 1/8" = 1'-0"



19 SECURE FIREARM STORAGE 281 SOUTH ELEVATION
AE102 / AE741 SCALE: 1/8" = 1'-0"



20 SECURE FIREARM STORAGE 281 WEST ELEVATION
AE102 / AE741 SCALE: 1/8" = 1'-0"

GRAPHIC SCALE

1/4"=1'-0" 4' 2' 0 4' 8'

CHECK GRAPHIC SCALE BEFORE USING

NO.	DATE	DESCRIPTION	BY
		REVISIONS	

LICENSED ARCHITECT TYLER B. FOSS 12362 STATE OF MAINE

DRAWN BY: Author
CHECK BY: Designer
NO.
DATE 01/29/2025

DEPARTMENT OF INLAND FISHERIES & WILDLIFE

TITLE: NEW OFFICE HEADQUARTERS
LOCATION: AUGUSTA, ME
TITLE THIS DWG.: INTERIOR ELEVATIONS 2

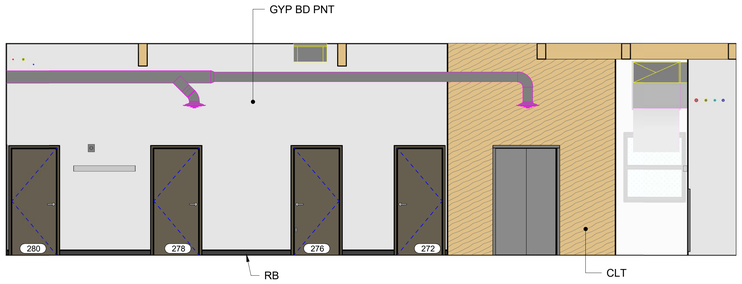
OAK POINT ASSOCIATES
ARCHITECTURE ■ ENGINEERING ■ PLANNING
231 Main Street, Biddeford, Maine 04005 207.283.0193

DRAWING NO. AE741
SHEET NO. 162 OF 239

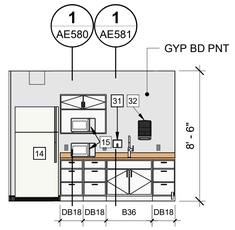
1/29/2025 11:44:28 AM
C:\Users\Chantel\Documents\22205.04-IF&W-ARCH_v22_chantel.tardif.rvt

GENERAL NOTES

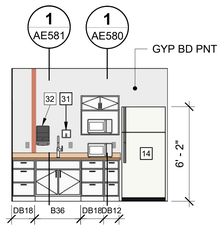
1. SEE SHEETS AE101, AE102, OR AE103 FOR KEYNOTES.
2. SEE SHEETS AE601-AE602 FOR DOOR SCHEDULE AND TYPES.
3. SEEE SHEET AE620 FOR WINDOW, STOREFRONT, CURTAINWALL, AND BORROWED LITE TYPES.
4. SEE SHEET AE630 FOR DEMOUNTABLE PARTITION DETAILS.
5. SEE SHEETS AE640-AE641 FOR ROOM FINISH SCHEDULE.



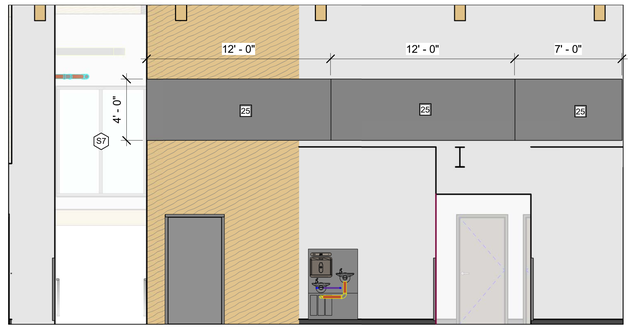
1 CORRIDOR 271 SOUTH ELEVATION
AE102 / AE742 SCALE: 1/4" = 1'-0"



2 CANTEEN 239 SOUTH ELEVATION
AE102 / AE742 SCALE: 1/4" = 1'-0"



3 CANTEEN 211 SOUTH ELEVATION
AE102 / AE742 SCALE: 1/4" = 1'-0"



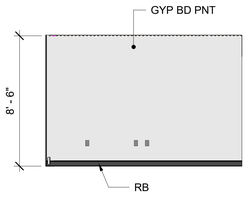
4 CORRIDOR 200 NORTH ELEVATION
AE102 / AE742 SCALE: 1/4" = 1'-0"



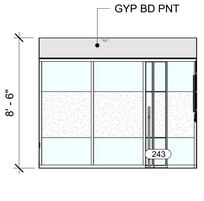
5 CORRIDOR 247 EAST ELEVATION
AE102 / AE742 SCALE: 1/4" = 1'-0"



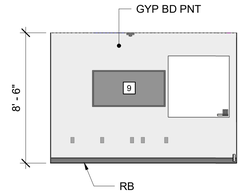
6 CORRIDOR 247 WEST ELEVATION
AE102 / AE742 SCALE: 1/4" = 1'-0"



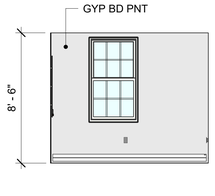
7 CONFERENCE ROOM 243 NORTH ELEVATION
AE102 / AE742 SCALE: 1/4" = 1'-0"



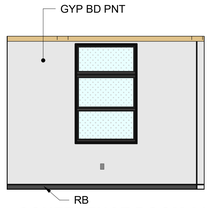
8 CONFERENCE ROOM 243 EAST ELEVATION
AE102 / AE742 SCALE: 1/4" = 1'-0"



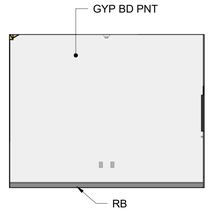
9 CONFERENCE ROOM 243 SOUTH ELEVATION
AE102 / AE742 SCALE: 1/4" = 1'-0"



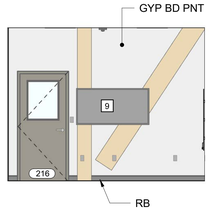
10 CONFERENCE ROOM 243 WEST ELEVATION
AE102 / AE742 SCALE: 1/4" = 1'-0"



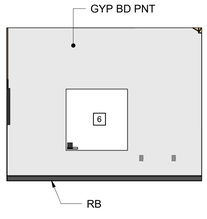
11 CONFERENCE ROOM 216 NORTH ELEVATION
AE102 / AE742 SCALE: 1/4" = 1'-0"



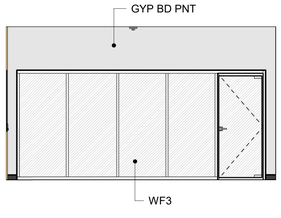
12 CONFERENCE ROOM 216 EAST ELEVATION
AE102 / AE742 SCALE: 1/4" = 1'-0"



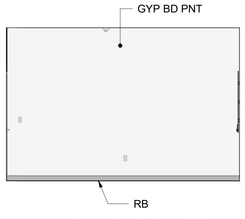
13 CONFERENCE ROOM 216 SOUTH ELEVATION
AE102 / AE742 SCALE: 1/4" = 1'-0"



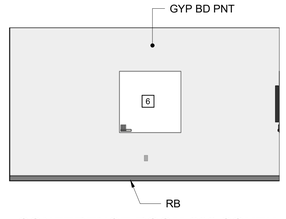
14 CONFERENCE ROOM 216 WEST ELEVATION
AE102 / AE742 SCALE: 1/4" = 1'-0"



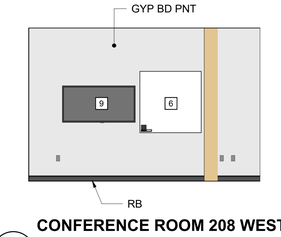
15 CONFERENCE ROOM 208 NORTH ELEVATION
AE102 / AE742 SCALE: 1/4" = 1'-0"



16 CONFERENCE ROOM 208 EAST ELEVATION
AE102 / AE742 SCALE: 1/4" = 1'-0"



17 CONFERENCE ROOM 208 SOUTH ELEVATION
AE102 / AE742 SCALE: 1/4" = 1'-0"



18 CONFERENCE ROOM 208 WEST ELEVATION
AE102 / AE742 SCALE: 1/4" = 1'-0"

GRAPHIC SCALE
1/4"=1'-0" 4' 2' 0 4' 8'
CHECK GRAPHIC SCALE BEFORE USING

NO.	DATE	DESCRIPTION	BY
		REVISIONS	

DRAWN BY: Author
CHECK BY: Designer
DATE 01/29/2025

LICENSED ARCHITECT TYLER B. FOSS 3362 STATE OF MAINE

DEPARTMENT OF INLAND FISHERIES & WILDLIFE
TITLE: NEW OFFICE HEADQUARTERS
LOCATION: AUGUSTA, ME
TITLE THIS DWG: INTERIOR ELEVATIONS 3

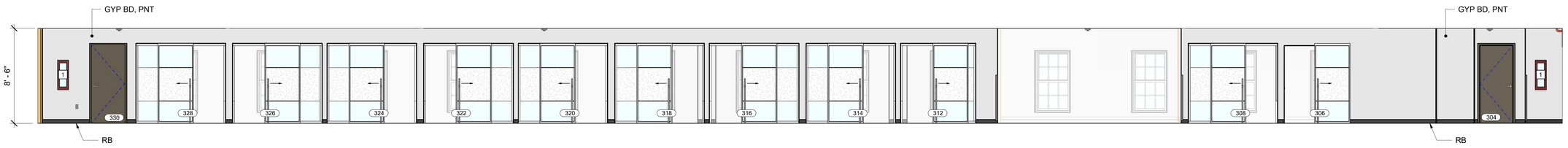
OAK POINT ASSOCIATES
ARCHITECTURE ■ ENGINEERING ■ PLANNING
231 Main Street, Biddeford, Maine 04005 207.283.0193

DRAWING NO. AE742
SHEET NO. 163 OF 239

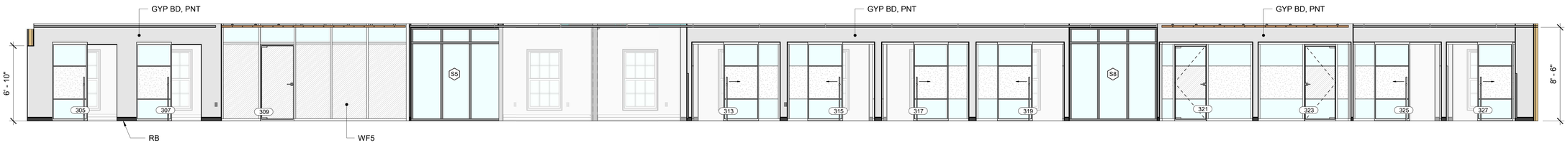
1/29/2025 11:44:51 AM
C:\Users\Chantel\Documents\22205.04-IF&W-ARCH_v22_chantel.tardif.rvt

GENERAL NOTES

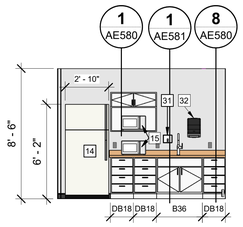
1. SEE SHEETS AE101, AE102, OR AE103 FOR KEYNOTES.
2. SEE SHEETS AE601-AE602 FOR DOOR SCHEDULE AND TYPES.
3. SEEE SHEET AE620 FOR WINDOW, STOREFRONT, CURTAINWALL, AND BORROWED LITE TYPES.
4. SEE SHEET AE630 FOR DEMOUNTABLE PARTITION DETAILS.
5. SEE SHEETS AE640-AE641 FOR ROOM FINISH SCHEDULE.



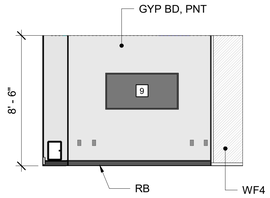
1 CORRIDOR 300 EAST ELEVATION
AE103 AE743 SCALE: 1/4" = 1'-0"



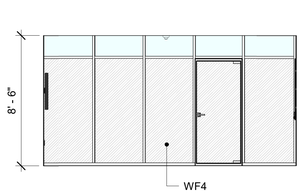
2 CORRIDOR 300 WEST ELEVATION
AE103 AE743 SCALE: 1/4" = 1'-0"



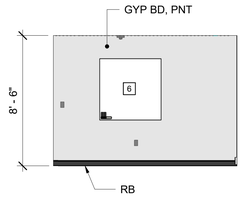
3 CANTEEN 305 SOUTH ELEVATION
AE103 AE743 SCALE: 1/4" = 1'-0"



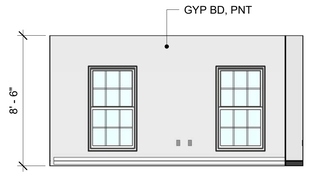
4 TELECON 309 NORTH ELEVATION
AE103 AE743 SCALE: 1/4" = 1'-0"



5 TELECON 309 EAST ELEVATION
AE103 AE743 SCALE: 1/4" = 1'-0"



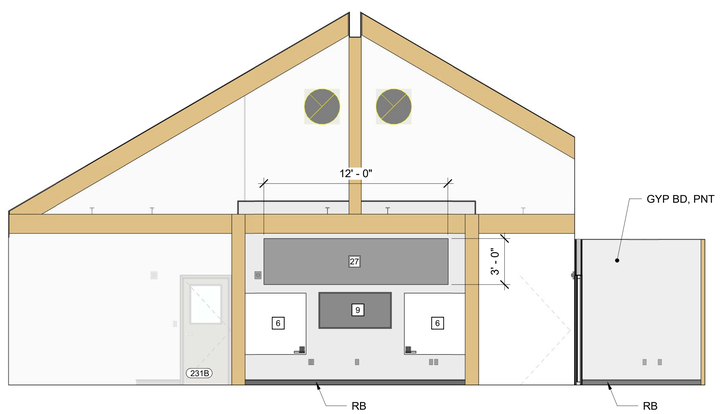
6 TELECON 309 SOUTH ELEVATION
AE103 AE743 SCALE: 1/4" = 1'-0"



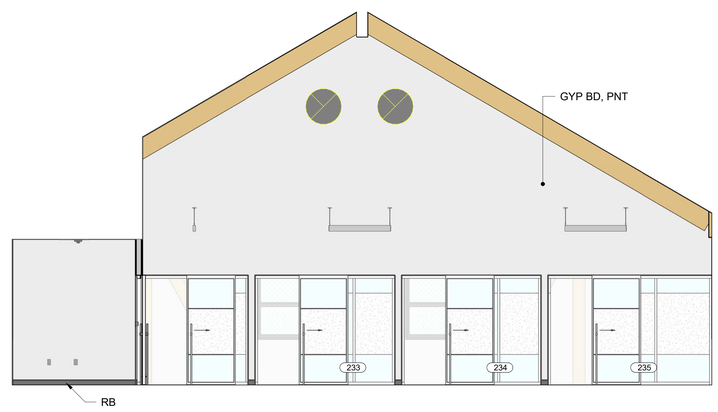
7 TELECON 309 WEST ELEVATION
AE103 AE743 SCALE: 1/4" = 1'-0"



8 CORRIDOR 215 WEST ELEVATION
AE102 AE743 SCALE: 1/4" = 1'-0"



9 OPEN CONF 231 NORTH ELEVATION
AE102 AE743 SCALE: 1/4" = 1'-0"



10 OPEN CONF 231 SOUTH ELEVATIONS
AE102 AE743 SCALE: 1/4" = 1'-0"

GRAPHIC SCALE

1/4"=1'-0" 4' 2' 0 4' 8'

CHECK GRAPHIC SCALE BEFORE USING

NO.	DATE	DESCRIPTION	BY
		REVISIONS	

DRAWN BY: Author
CHECK BY: Designer
NO.
DATE 01/29/2025

LICENSED ARCHITECT TYLER E. BAKER 2362 STATE OF MAINE 1-29-25

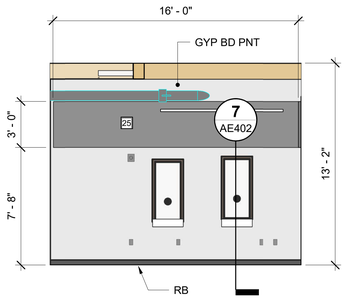
DEPARTMENT OF INLAND FISHERIES & WILDLIFE

TITLE: NEW OFFICE HEADQUARTERS
LOCATION: AUGUSTA, ME
TITLE THIS DWG: INTERIOR ELEVATIONS 4

OAK POINT ASSOCIATES
ARCHITECTURE ■ ENGINEERING ■ PLANNING
231 Main Street, Biddeford, Maine 04005 207.283.0193

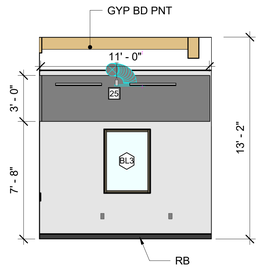
DRAWING NO. AE743
SHEET NO. 164 OF 239

1/29/2025 11:45:05 AM
C:\Users\Chantel\Documents\22205.04-IF&W-ARCH_v22_chantel.tardif.rvt



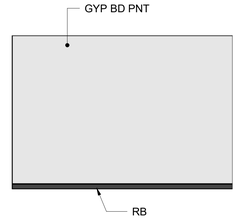
1 OPEN OFFICE ROOM 109 NORTH ELEVATION

AE101 / AE744 SCALE: 1/4" = 1'-0"



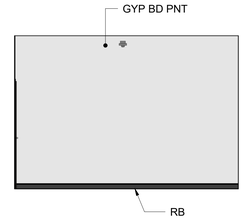
2 OPEN OFFICE ROOM 109 EAST ELEVATION

AE101 / AE744 SCALE: 1/4" = 1'-0"



3 COPY/FILE/STORAGE ROOM 229 NORTH ELEVATION

AE102 / AE744 SCALE: 1/4" = 1'-0"



4 COPY/FILE/STORAGE ROOM 229 SOUTH ELEVATION

AE102 / AE744 SCALE: 1/4" = 1'-0"

GENERAL NOTES

1. SEE SHEETS AE101, AE102, OR AE103 FOR KEYNOTES.
2. SEE SHEETS AE601-AE602 FOR DOOR SCHEDULE AND TYPES.
3. SEEE SHEET AE620 FOR WINDOW, STOREFRONT, CURTAINWALL, AND BORROWED LITE TYPES.
4. SEE SHEET AE630 FOR DEMOUNTABLE PARTITION DETAILS.
5. SEE SHEETS AE640-AE641 FOR ROOM FINISH SCHEDULE.

GRAPHIC SCALE

1/4"=1'-0" 4' 2' 0 4' 8'

CHECK GRAPHIC SCALE BEFORE USING

NO.	DATE	DESCRIPTION	BY
		REVISIONS	

LICENSED ARCHITECT TYLER B. FISHER 12362 STATE OF MAINE 1-29-25

DRAWN BY: Author
CHECK BY: Designer
NO.
DATE 01/29/2025

DEPARTMENT OF INLAND FISHERIES & WILDLIFE

TITLE NEW OFFICE HEADQUARTERS

LOCATION AUGUSTA, ME

TITLE THIS DWG. INTERIOR ELEVATIONS 5

OAK POINT ASSOCIATES
ARCHITECTURE ■ ENGINEERING ■ PLANNING
231 Main Street, Biddeford, Maine 04005 207.283.0193

DRAWING NO. AE744

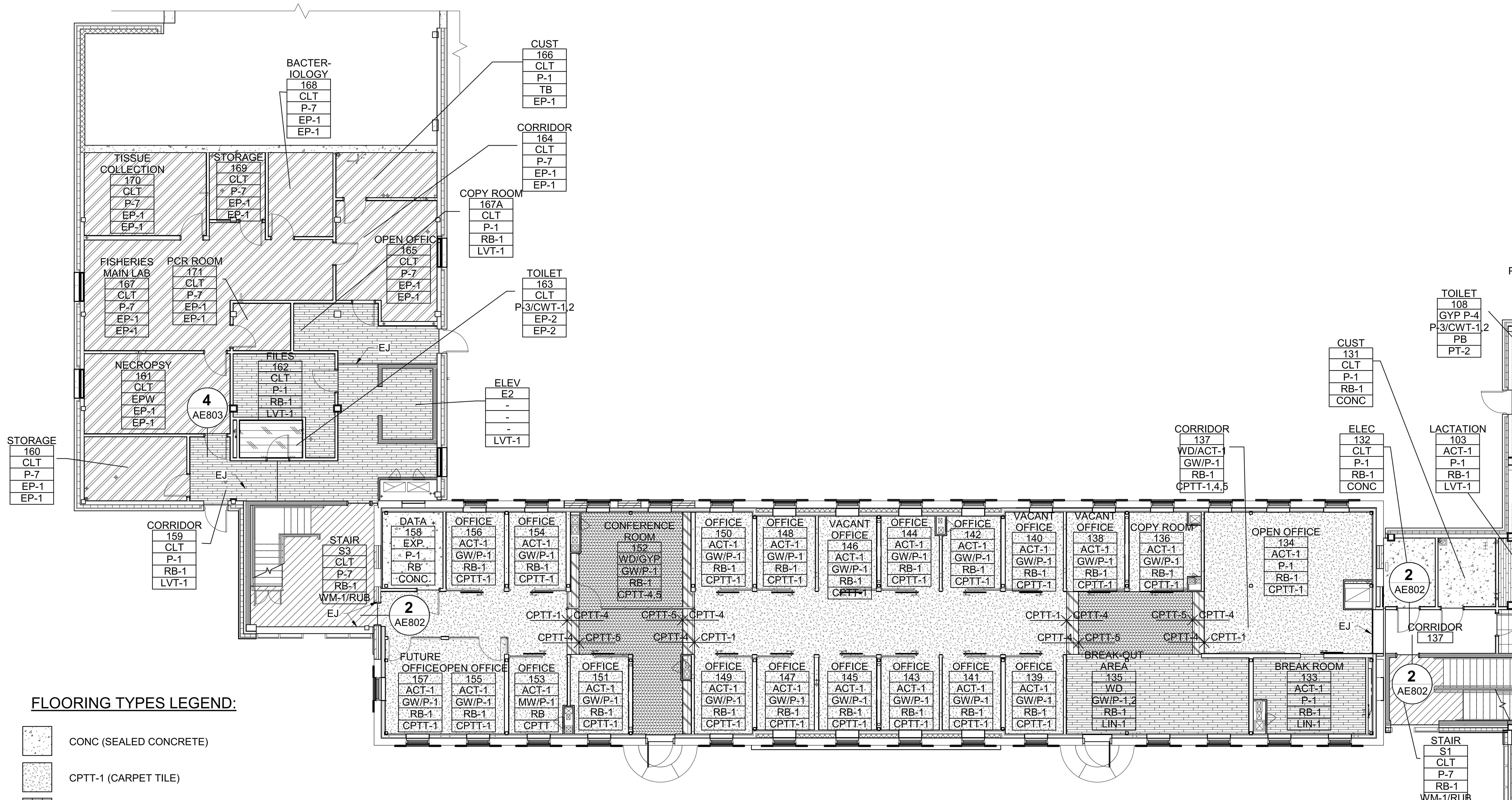
SHEET NO. 165 OF 239

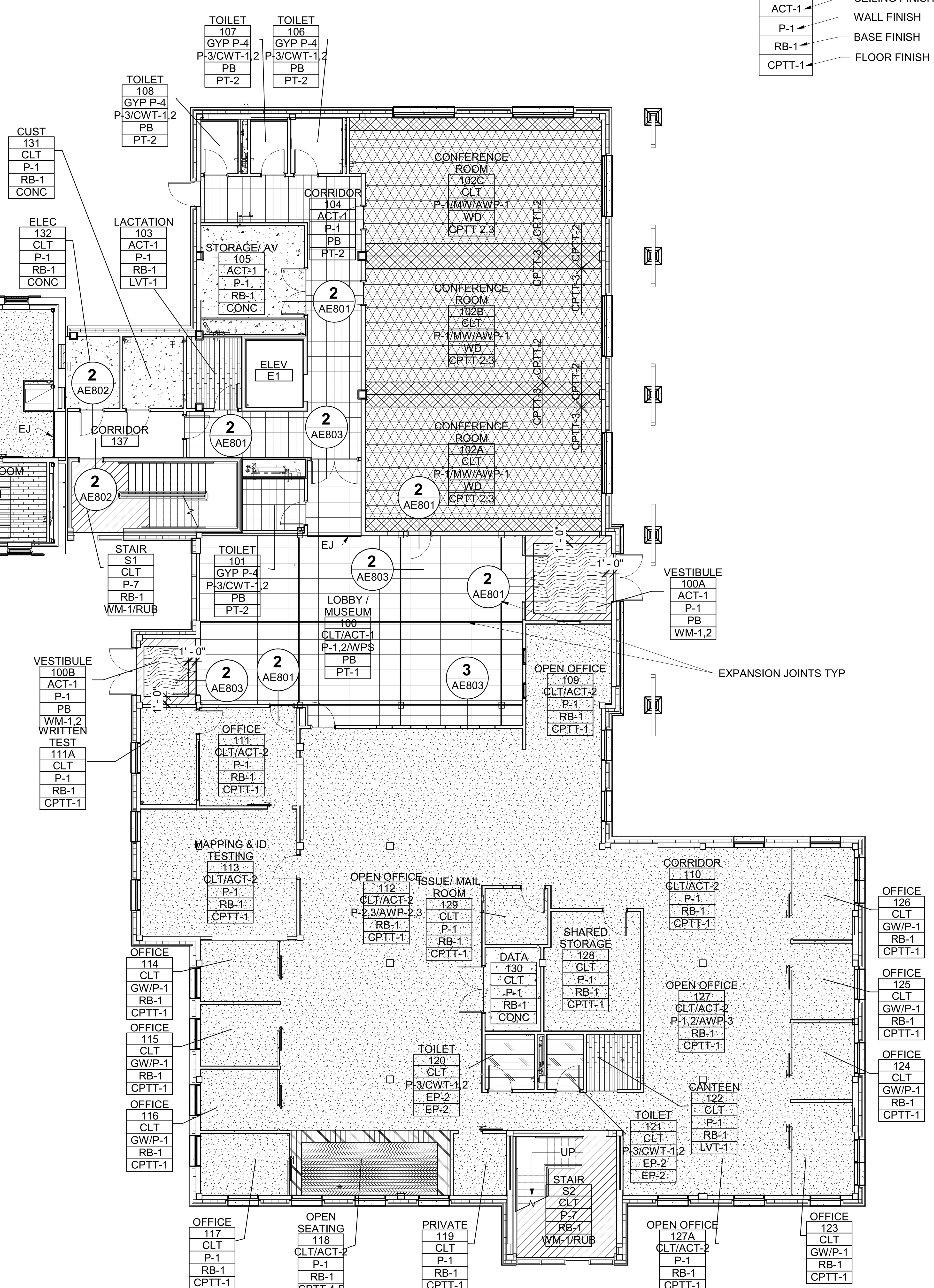
1/29/2025 11:45:11 AM
C:\Users\Chantel\Documents\22205.04-IF&W-ARCH_v22_chantel.tardif.rvt

GENERAL NOTES

1. SEE SHEETS AE101, AE102, OR AE103 FOR KEYNOTES.
1. SEE SHEET AE420 FOR MOUNTING HEIGHTS AND RESTROOM ACCESSORY SCHEDULE.
2. SEE 17/AE422 FOR TILE PATTERN ELEVATION.
4. SEE SHEETS AE601-AE602 FOR DOOR SCHEDULE AND TYPES.
6. SEE SHEETS AE640-AE641 FOR ROOM FINISH SCHEDULE.

OFFICE — ROOM NAME
100 — ROOM NUMBER
ACT-1 — CEILING FINISH
P-1 — WALL FINISH
RB-1 — BASE FINISH
CPTT-1 — FLOOR FINISH

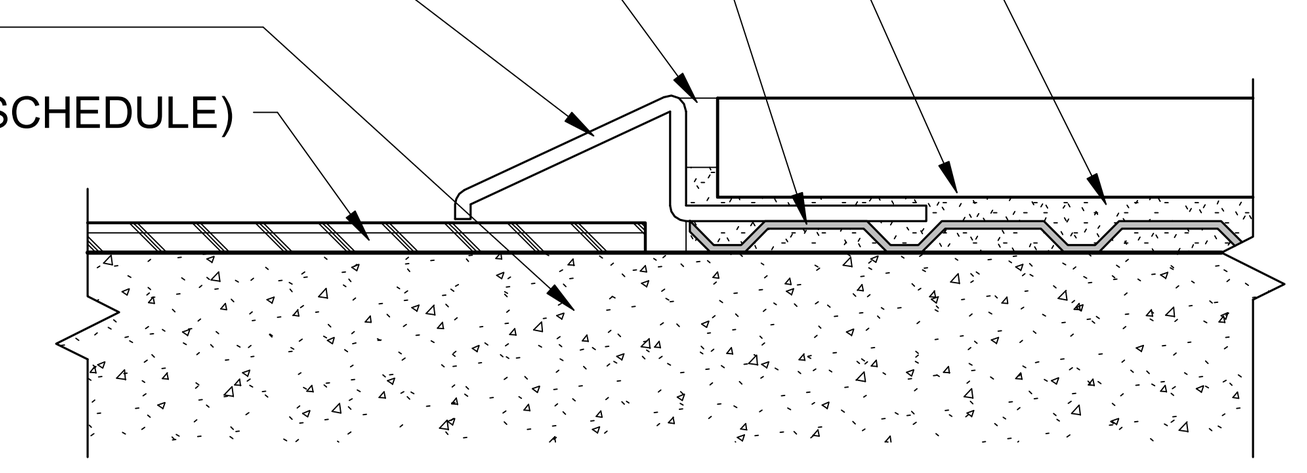




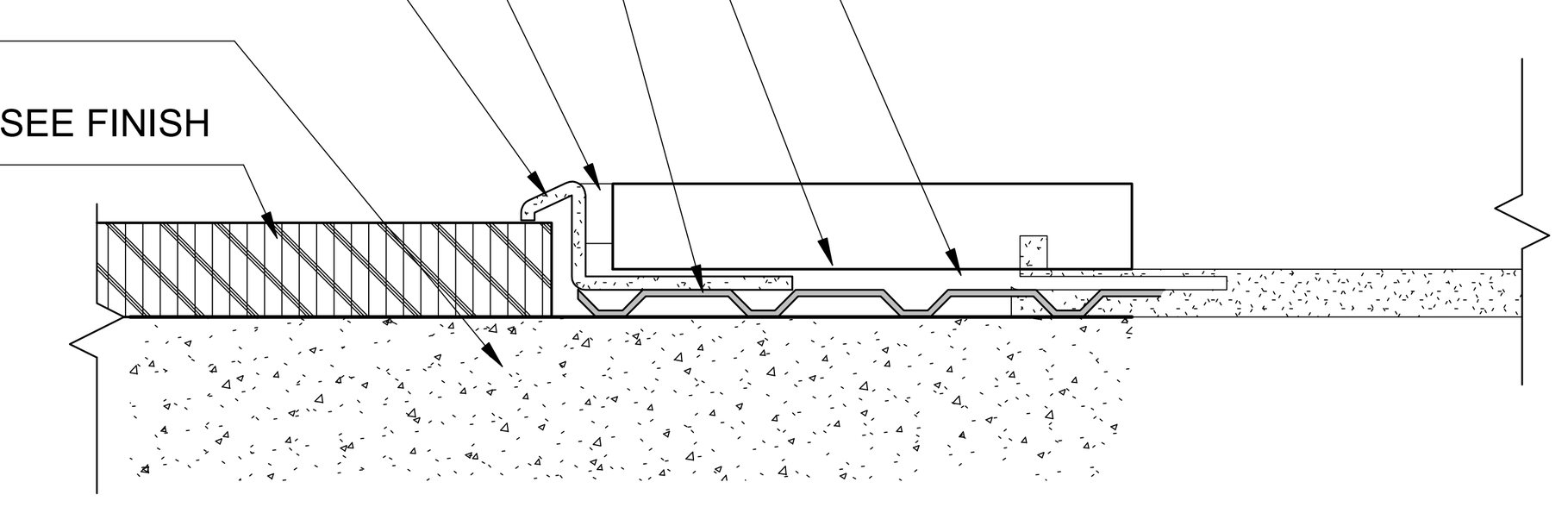
1 FIRST FLOOR FINISH PLAN
AE202 / AE801 SCALE: 1/8" = 1'-0"

FLOORING TYPES LEGEND:

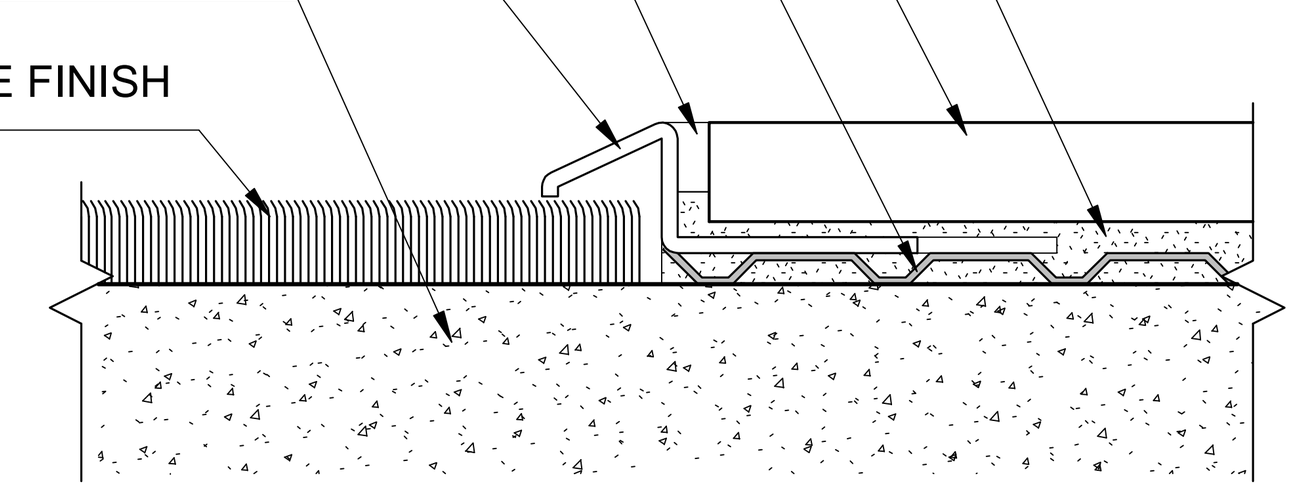
- CONC (SEALED CONCRETE)
- CPTT-1 (CARPET TILE)
- CPTT-2 (CARPET TILE)
- CPTT-3 (CARPET TILE)
- CPTT-4 (CARPET TILE)
- CPTT-5 (CARPET TILE)
- CPTT-6 (CARPET TILE)
- CPTT-7 (CARPET TILE)
- EP-1 (EPOXY FLOORING)
- EP-2 (EPOXY FLOORING)
- CT-1 (CERAMIC TILE)
- CT-2 (CERAMIC TILE)
- LVT-1 (LUXURY VINYL TILE)
- LVT-2 (LUXURY VINYL TILE)
- RUB-1 (RUBBER SHEET FLOORING)
- WM-1 (WALK OFF MAT)
- WM-2 (WALK OFF MAT)



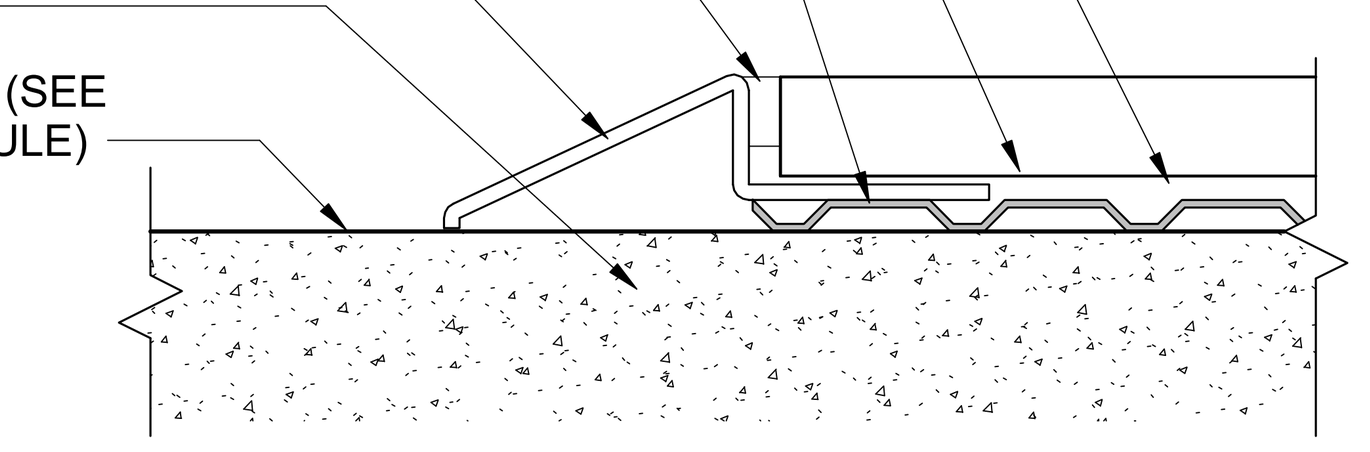
(A) TILE TO LVT TRANSITION



(B) TILE TO WALK-OFF MATT TRANSITION



(C) TILE TO CARPET TILE TRANSITION



(D) TILE TO CONC TRANSITION

2 TILE FLOOR TRANSITIIONS
AE801, AE802, AE803 / AE801 SCALE: 12" = 1'-0"

GRAPHIC SCALE
1/8"=1'-0" 8' 4' 0 8' 16'
CHECK GRAPHIC SCALE BEFORE USING

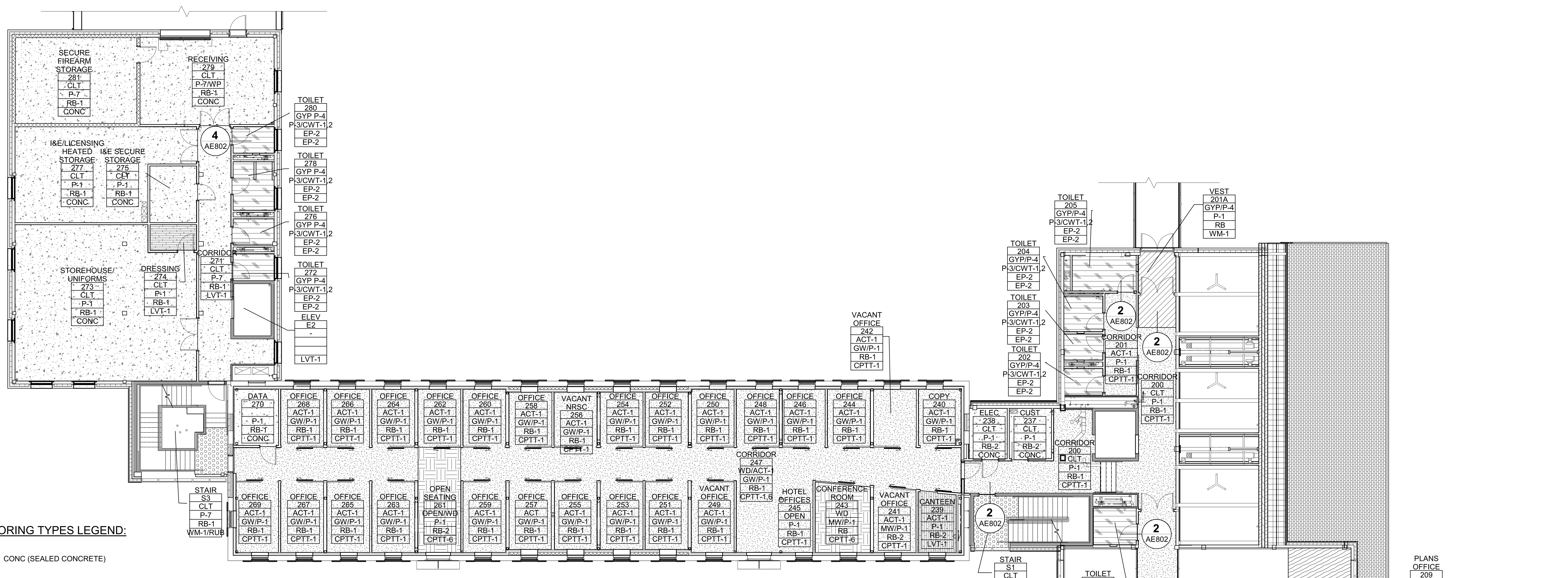
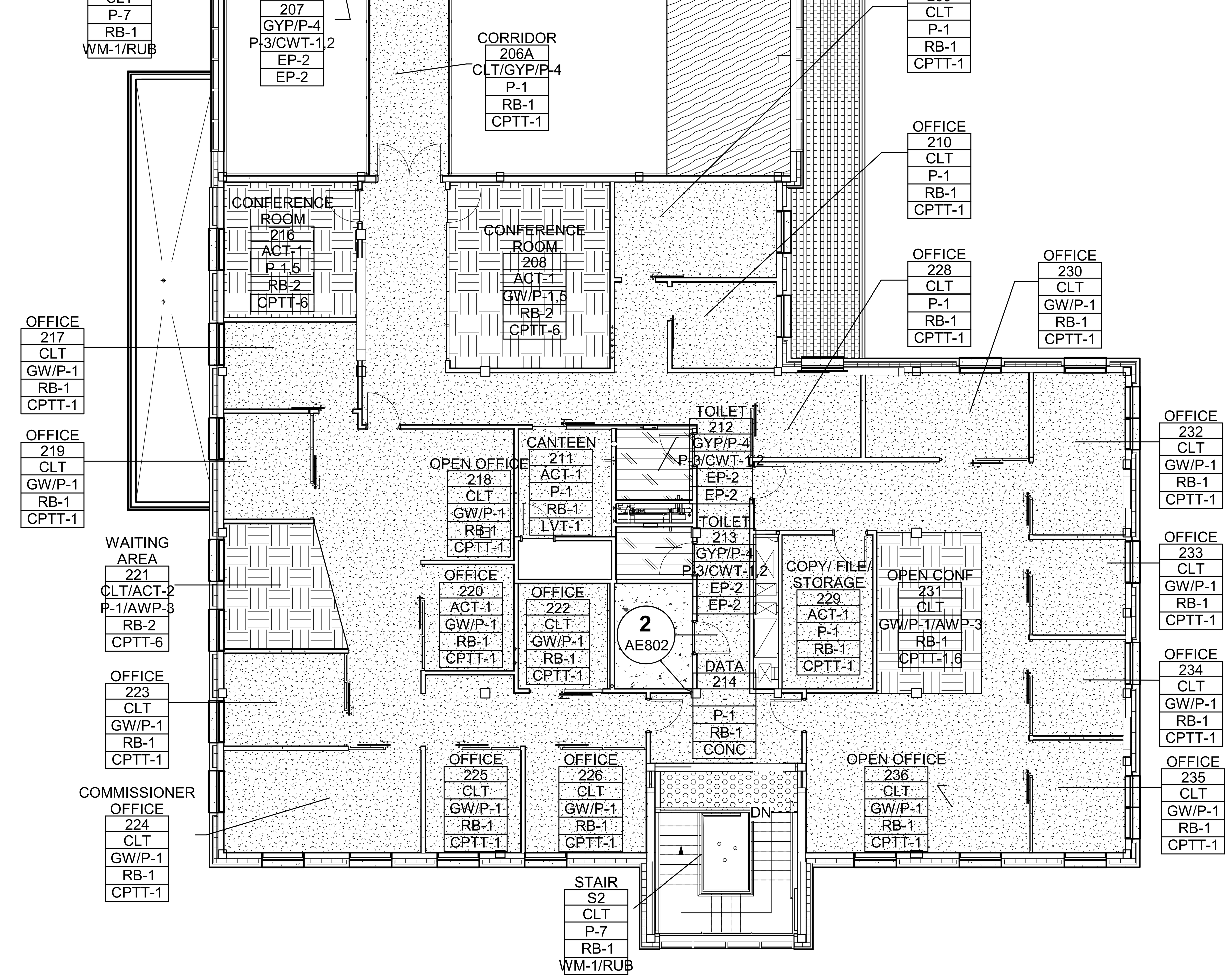
NO.	DATE	DESCRIPTION	BY
		REVISIONS	

LICENSED ARCHITECT TYLER G. BARTER No. 2952 STATE OF MAINE 1-29-25

DEPARTMENT OF INLAND FISHERIES & WILDLIFE
TITLE: NEW OFFICE HEADQUARTERS
LOCATION: AUGUSTA, ME
TITLE THIS DWG.: FIRST FLOOR FINISH PLAN
DRAWN BY: Author
CHECK BY: Designer
NO.
DATE: 01/29/2025

OAK POINT ASSOCIATES
ARCHITECTURE ■ ENGINEERING ■ PLANNING
231 Main Street, Biddeford, Maine 04005 207.283.0193

DRAWING NO.: AE801
SHEET NO.: 166 OF 239

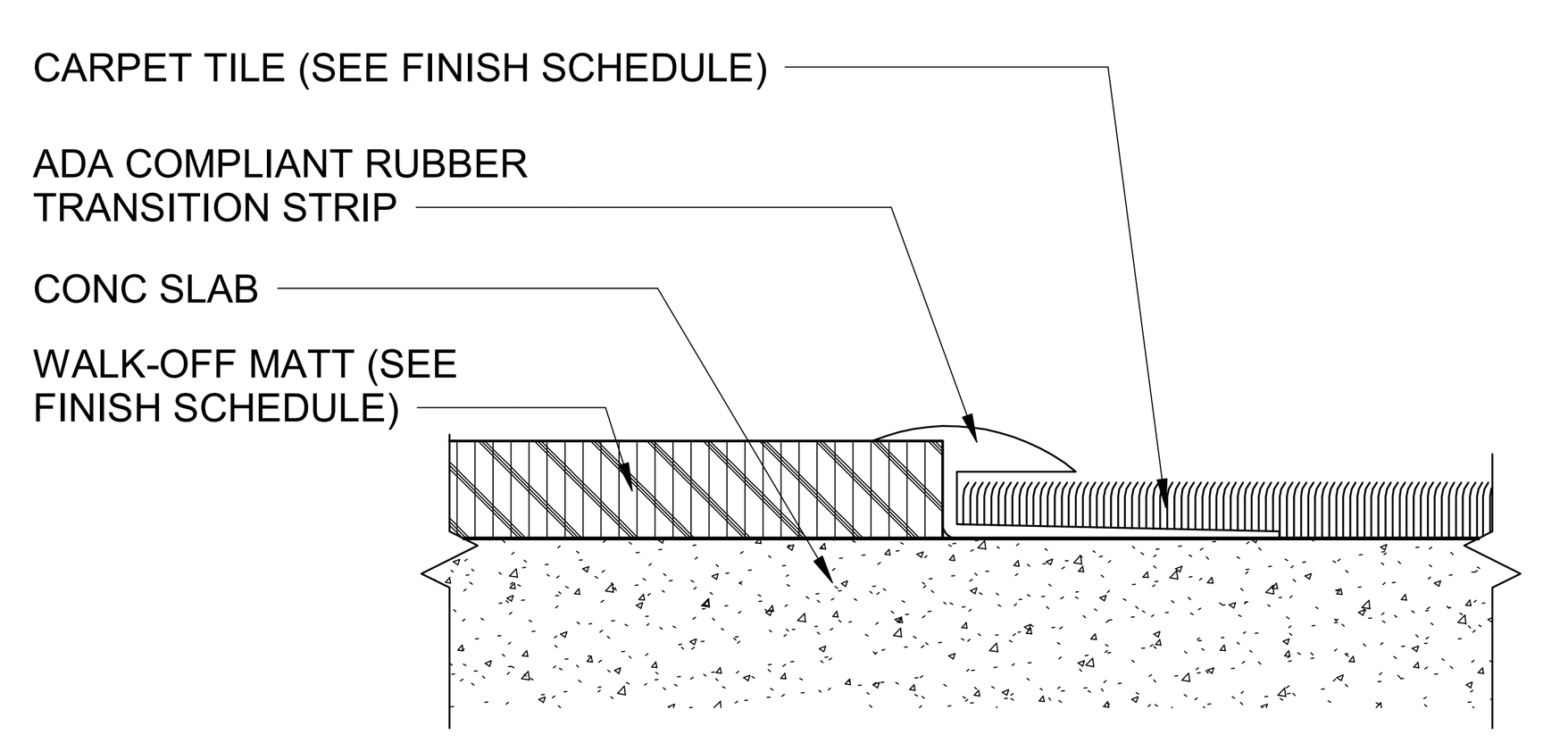



1 SECOND FLOOR FINISH PLAN

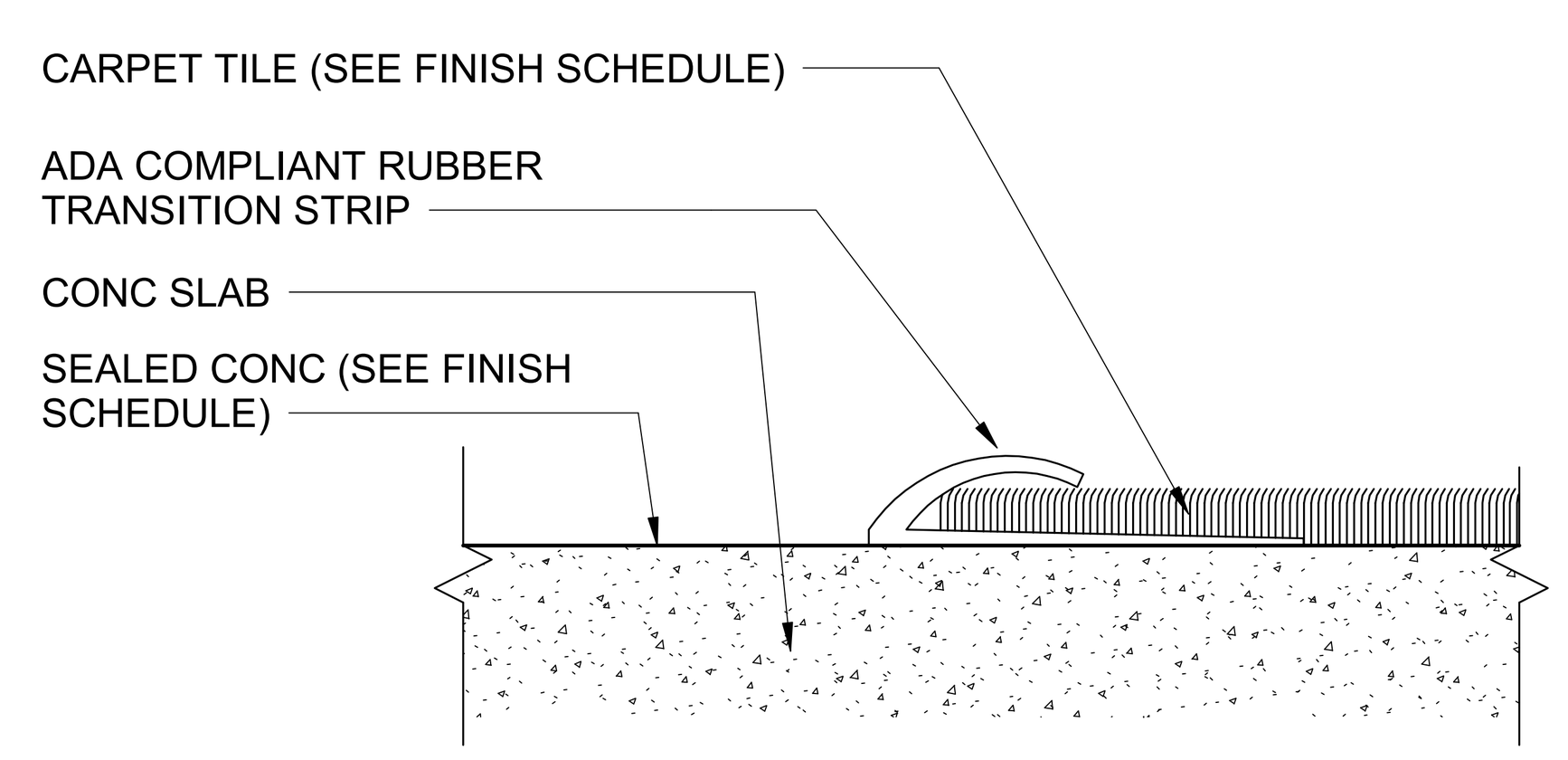
AE202 AE802 SCALE: 1/8" = 1'-0"

FLOORING TYPES LEGEND:

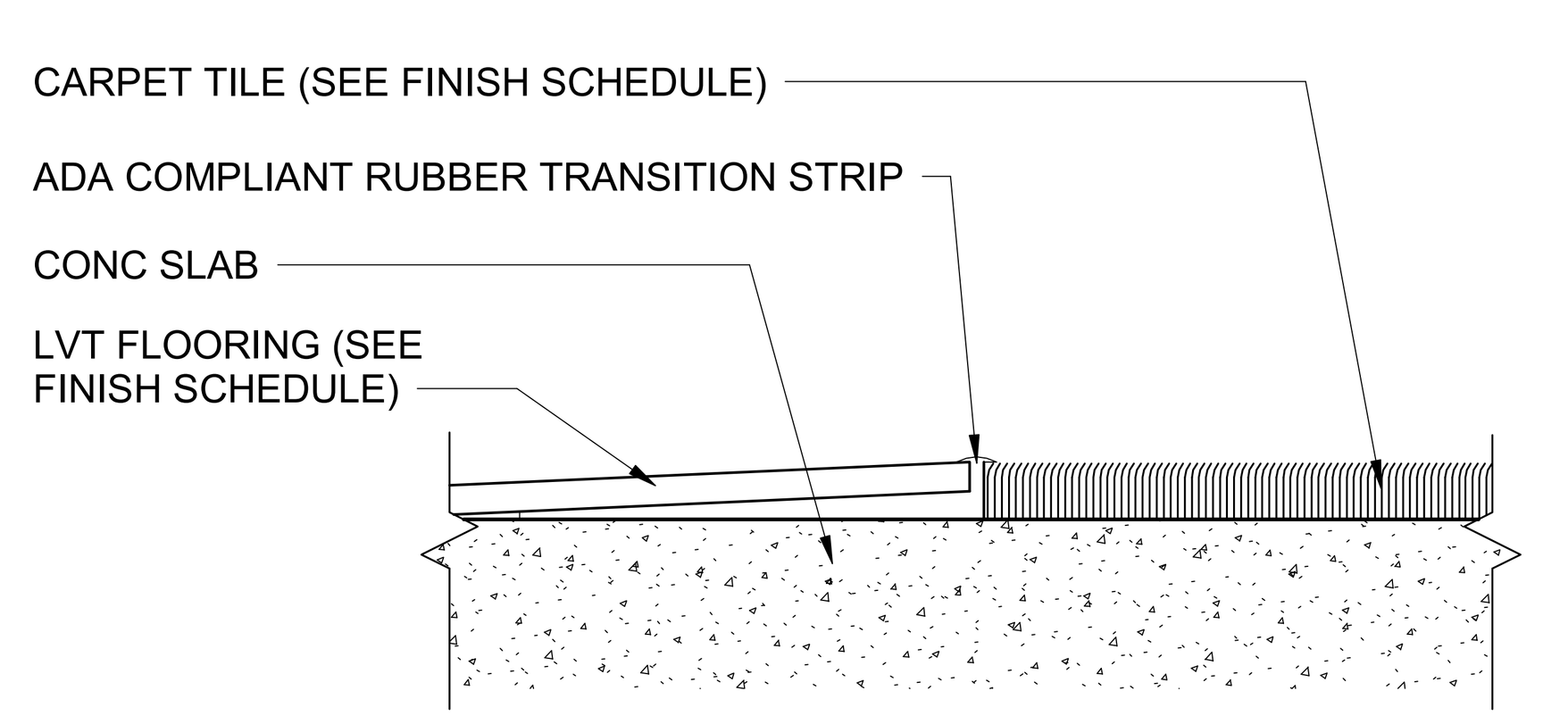
- CONC (SEALED CONCRETE)
- CPTT-1 (CARPET TILE)
- CPTT-2 (CARPET TILE)
- CPTT-3 (CARPET TILE)
- CPTT-4 (CARPET TILE)
- CPTT-5 (CARPET TILE)
- CPTT-6 (CARPET TILE)
- CPTT-7 (CARPET TILE)
- EP-1 (EPOXY FLOORING)
- EP-2 (EPOXY FLOORING)
- CT-1 (CERAMIC TILE)
- CT-2 (CERAMIC TILE)
- LVT-1 (LUXURY VINYL TILE)
- LVT-2 (LUXURY VINYL TILE)
- RUB-1 (RUBBER SHEET FLOORING)
- WM-1 (WALK OFF MAT)
- WM-2 (WALK OFF MAT)



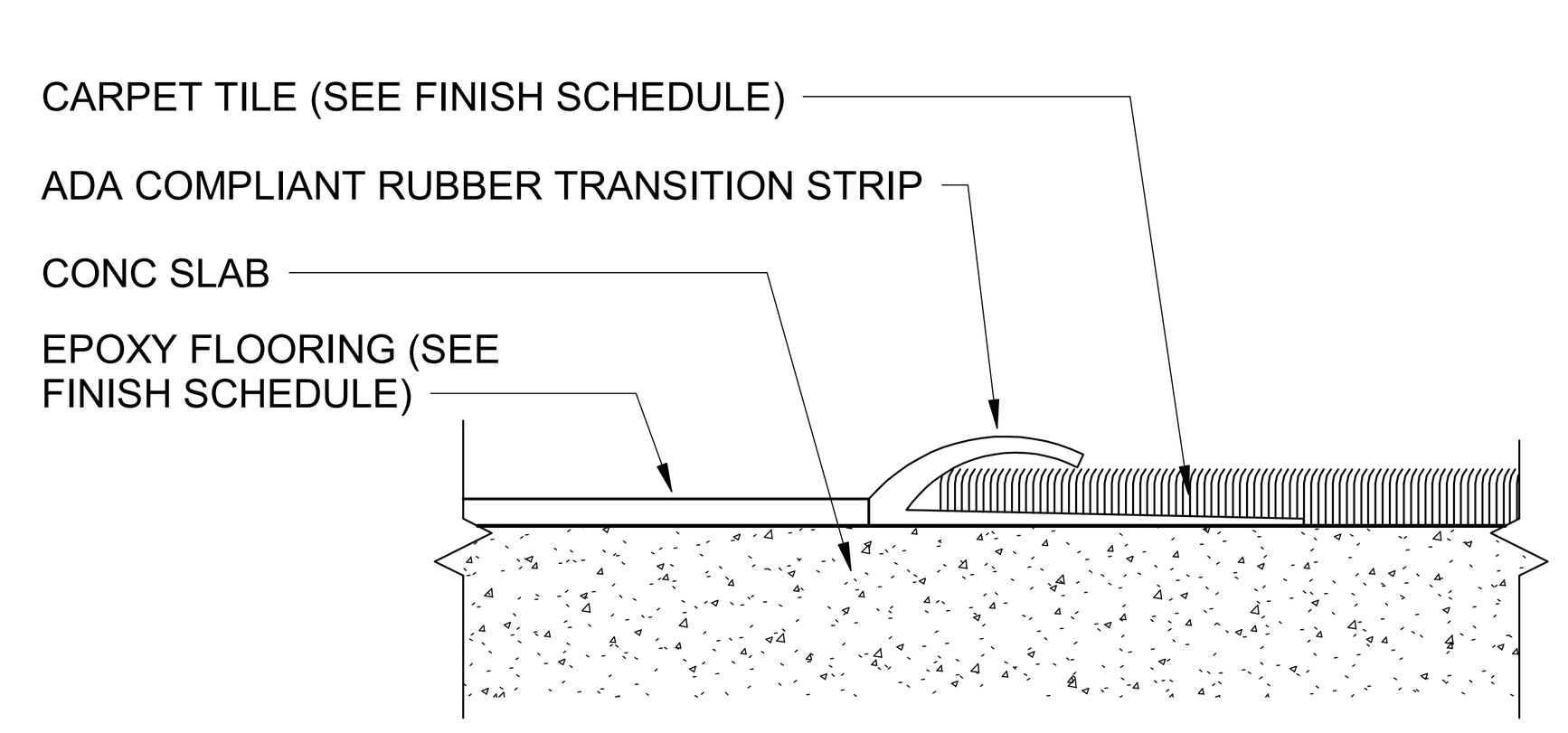
A WALK-OFF MAT TO CARPET TILE TRANSITION



B CONC TO CARPET TILE TRANSITION



C LVT TO CARPET TILE TRANSITION



D EPOXY FLOORING TO CARPET TILE TRANSITION

2 CARPET FLOOR TRANSITIONS

AE801, AE802, AE803 AE802 SCALE: 12" = 1'-0"

GRAPHIC SCALE

8' 4' 0 8' 16'

1/8"=1'-0"

CHECK GRAPHIC SCALE BEFORE USING

NO.	DATE	DESCRIPTION	BY
		REVISIONS	

LICENSED ARCHITECT TYLER B. BARTER No. 2952 STATE OF MAINE 1-29-25

DRAWN BY: Author
CHECK BY: Designer
NO.
DATE 01/29/2025

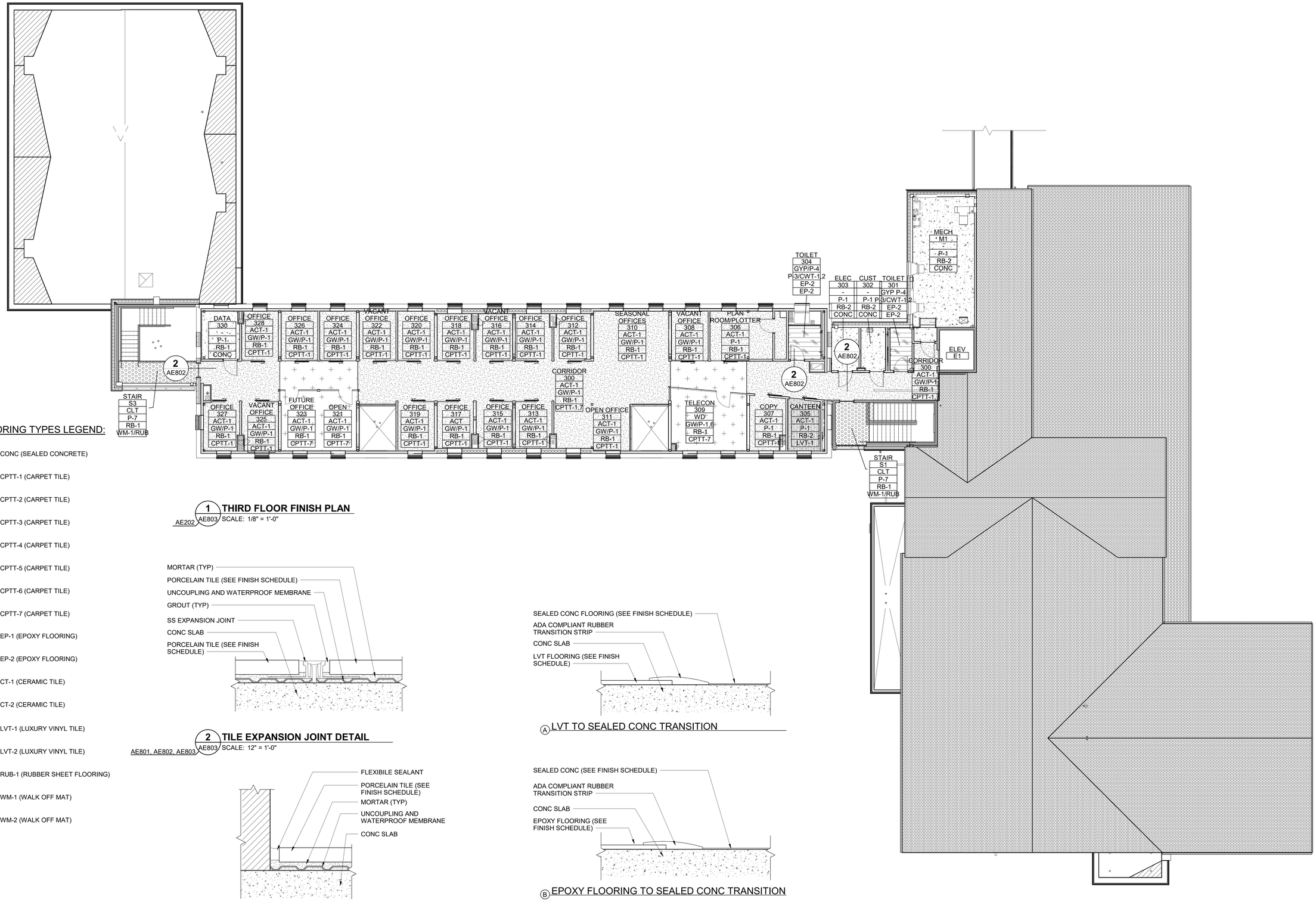
DEPARTMENT OF INLAND FISHERIES & WILDLIFE

TITLE NEW OFFICE HEADQUARTERS
LOCATION AUGUSTA, ME
TITLE THIS DWG. SECOND FLOOR FINISH PLAN

OAK POINT ASSOCIATES
ARCHITECTURE ▪ ENGINEERING ▪ PLANNING
231 Main Street, Biddeford, Maine 04005 207.283.0193

DRAWING NO. AE802
SHEET NO. 167 OF 239

1/29/2025 1:28:32 PM
C:\Users\Chantel\Documents\22205.04-IF&W-ARCH_v22_chantel.tardif.rvt



FLOORING TYPES LEGEND:

- CONC (SEALED CONCRETE)
- CPTT-1 (CARPET TILE)
- CPTT-2 (CARPET TILE)
- CPTT-3 (CARPET TILE)
- CPTT-4 (CARPET TILE)
- CPTT-5 (CARPET TILE)
- CPTT-6 (CARPET TILE)
- CPTT-7 (CARPET TILE)
- EP-1 (EPOXY FLOORING)
- EP-2 (EPOXY FLOORING)
- CT-1 (CERAMIC TILE)
- CT-2 (CERAMIC TILE)
- LVT-1 (LUXURY VINYL TILE)
- LVT-2 (LUXURY VINYL TILE)
- RUB-1 (RUBBER SHEET FLOORING)
- WM-1 (WALK OFF MAT)
- WM-2 (WALK OFF MAT)

1 THIRD FLOOR FINISH PLAN

AE202 / AE803 SCALE: 1/8" = 1'-0"

2 TILE EXPANSION JOINT DETAIL

AE801, AE802, AE803 / AE803 SCALE: 12" = 1'-0"

A LVT TO SEALED CONC TRANSITION

3 TILE PERIMETER EXPANSION JOINT

AE801, AE802, AE803 / AE803 SCALE: 12" = 1'-0"

B EPOXY FLOORING TO SEALED CONC TRANSITION

4 FLOORING TRANSITION DETAILS

AE801, AE802, AE803 / AE803 SCALE: 12" = 1'-0"

GRAPHIC SCALE

1/8"=1'-0" — 8' 4' 0 8' 16'

CHECK GRAPHIC SCALE BEFORE USING

NO.	DATE	DESCRIPTION	BY
		REVISIONS	

DRAWN BY: Author
CHECK BY: Designer
NO.
DATE 01/29/2025

LICENSED ARCHITECT TYLER R. BRYER No. 4362 STATE OF MAINE 1-29-25

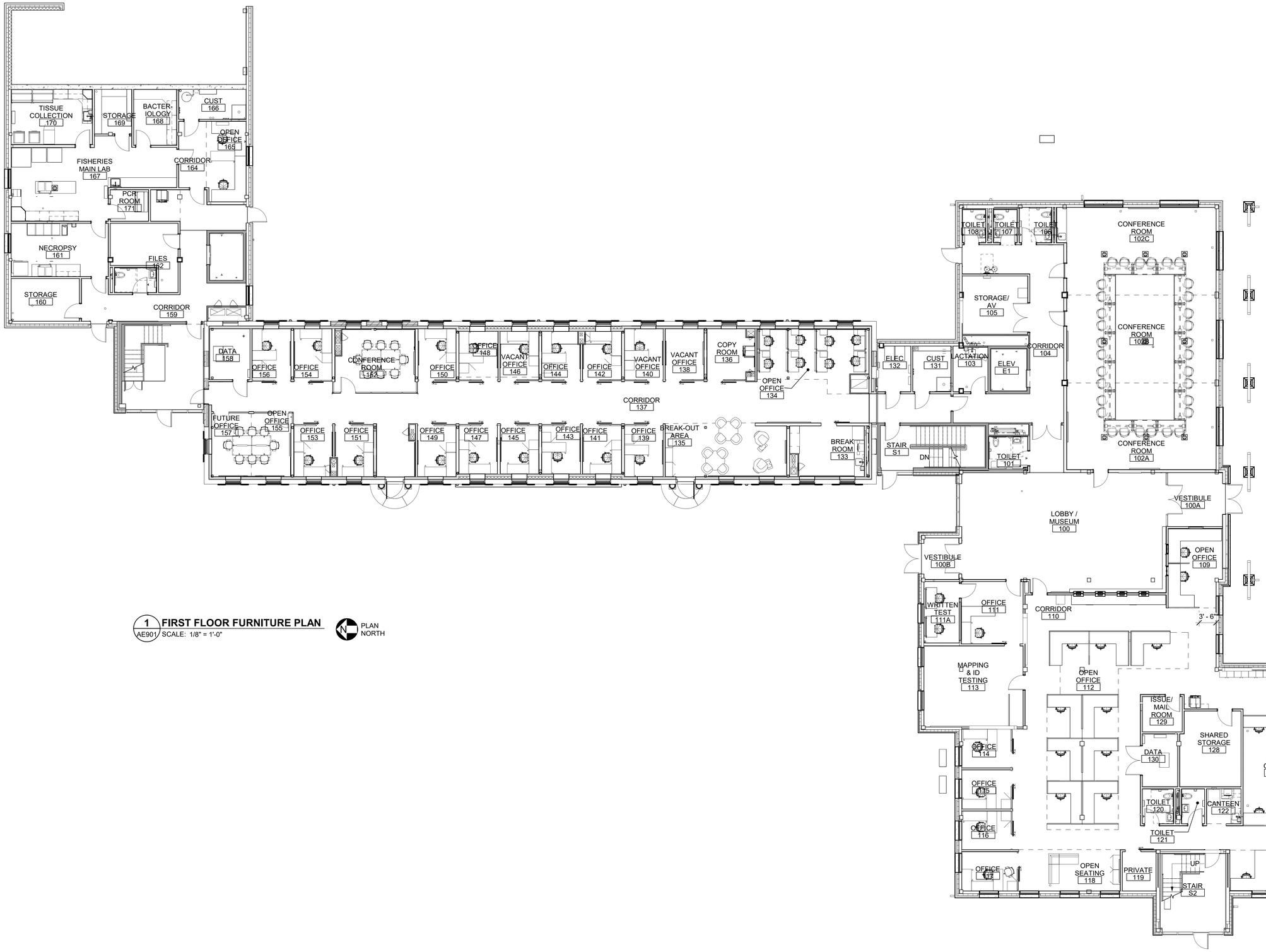
DEPARTMENT OF INLAND FISHERIES & WILDLIFE

TITLE: NEW OFFICE HEADQUARTERS
LOCATION: AUGUSTA, ME
TITLE THIS DWG: THIRD FLOOR FINISH PLAN

OAK POINT ASSOCIATES
ARCHITECTURE • PLANNING • INTERIORS
231 Main Street, Biddeford, Maine 04005 207.283.0193

DRAWING NO. AE803
SHEET NO. 168 OF 239

1/29/2025 1:28:35 PM
C:\Users\Chantel\Documents\22205.04-IF&W-ARCH_v22_chantel.tardif.rvt



1 AE901 **FIRST FLOOR FURNITURE PLAN**
SCALE: 1/8" = 1'-0"

PLAN NORTH

GRAPHIC SCALE
1/8"=1'-0"
8' 4' 0 8' 16'
CHECK GRAPHIC SCALE BEFORE USING

NO.	DATE	DESCRIPTION	BY
		REVISIONS	

LICENSED ARCHITECT TYLER J. DUBE 2982 STATE OF MAINE

DRAWN BY: MJD
CHECK BY: CET
DATE 01/29/2025

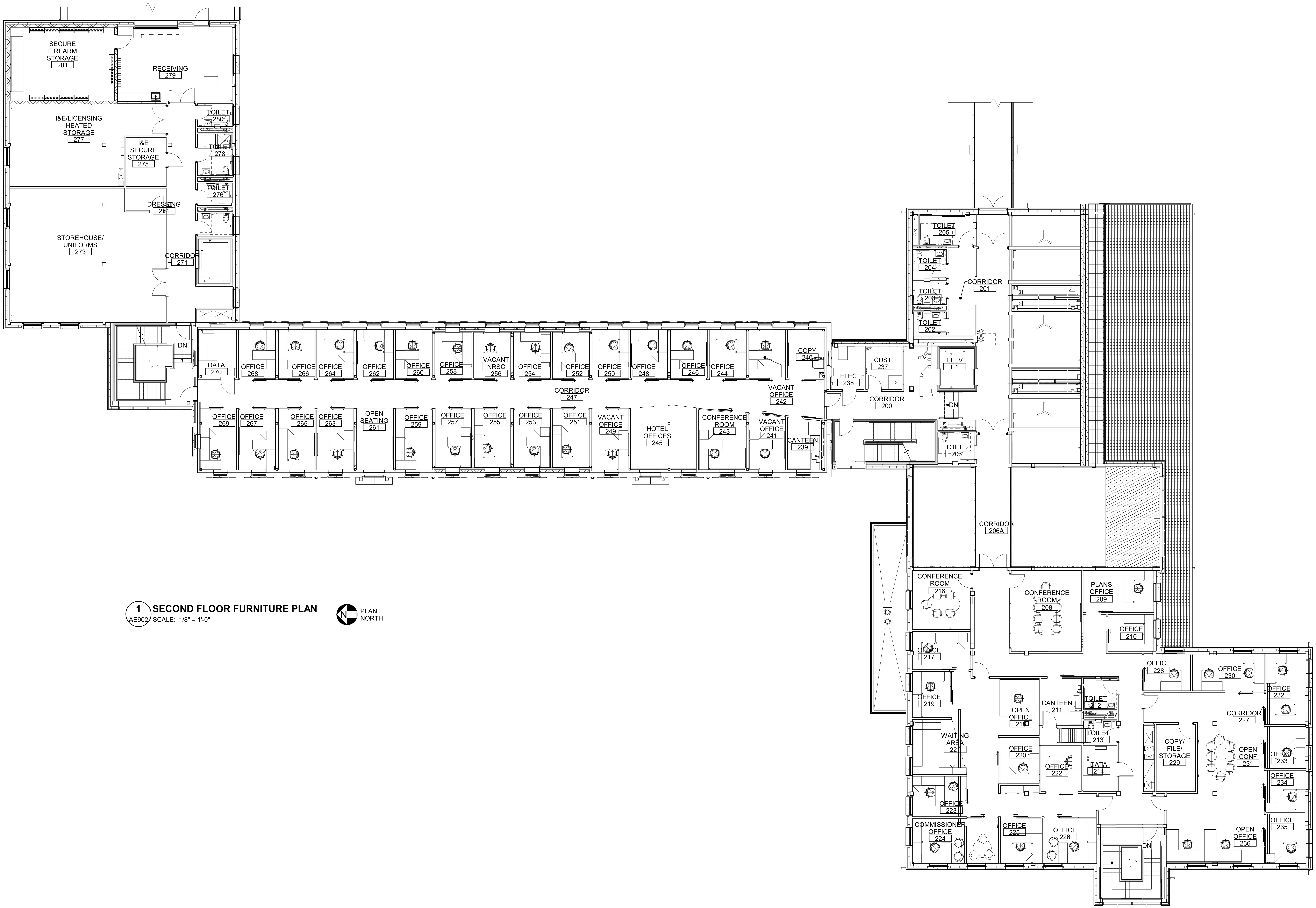
DEPARTMENT OF INLAND FISHERIES & WILDLIFE

TITLE: NEW OFFICE HEADQUARTERS
LOCATION: AUGUSTA, ME
TITLE THIS DWG: FIRST FLOOR FURNITURE PLAN

OAK POINT ASSOCIATES
231 Main Street, Biddeford, Maine 04005 207.283.0193

DRAWING NO. AE901
SHEET NO. 169 OF 239

1/29/2025 11:54:49 AM
C:\Users\Chantel\Documents\22205.04-IF&W-ARCH_v22_chantel.tardif.rvt



1 / AE902 **SECOND FLOOR FURNITURE PLAN**
SCALE: 1/8" = 1'-0"

PLAN NORTH

GRAPHIC SCALE

8' 4' 0 8' 16'

1/8"=1'-0"

CHECK GRAPHIC SCALE BEFORE USING

NO.	DATE	DESCRIPTION	BY
		REVISIONS	

LICENSED ARCHITECT TYLER G. BARTER No. 2952 STATE OF MAINE 1-29-25

DRAWN BY: MJD
CHECK BY: CET
NO.
DATE 01/29/2025

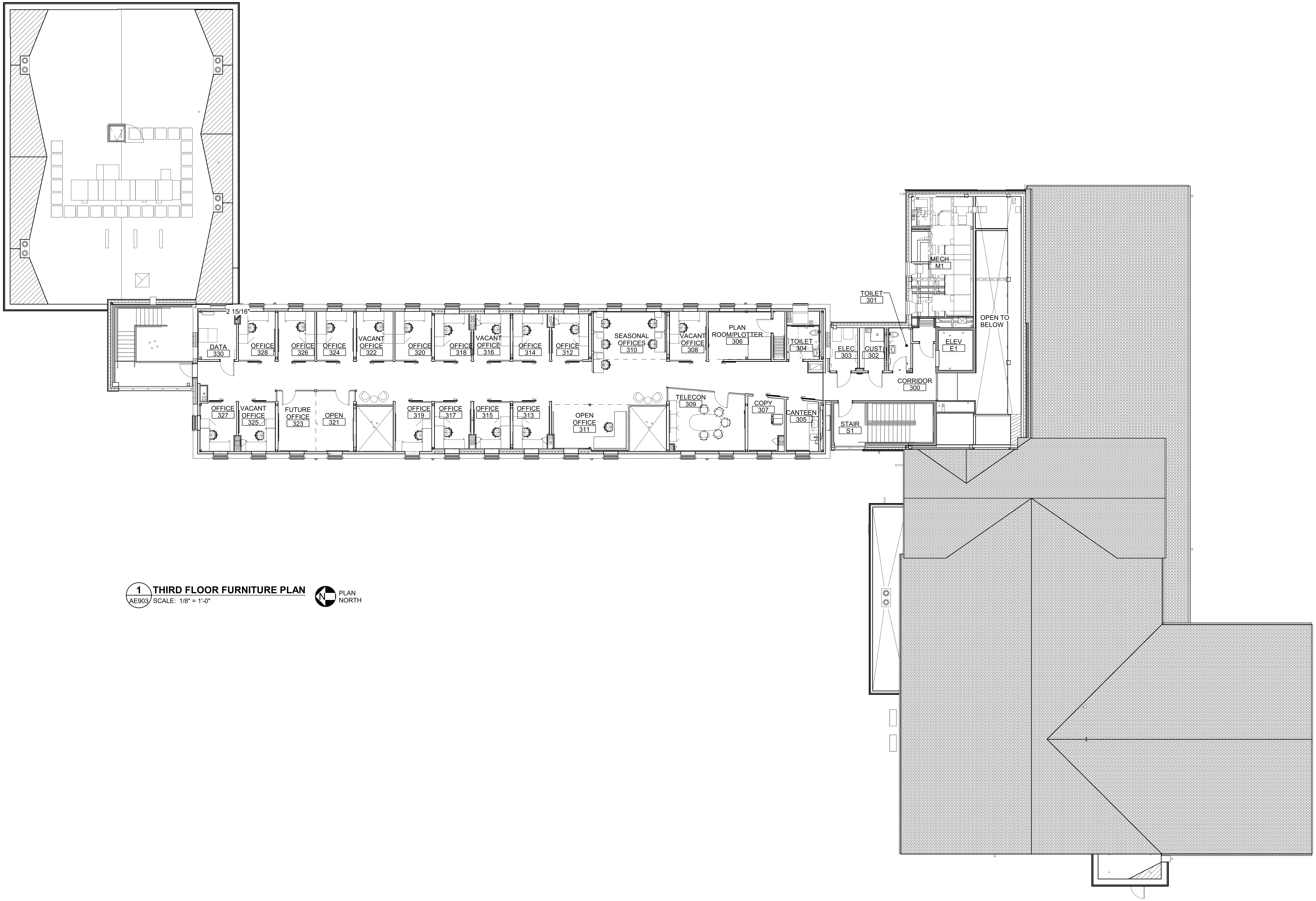
DEPARTMENT OF INLAND FISHERIES & WILDLIFE

TITLE NEW OFFICE HEADQUARTERS
LOCATION AUGUSTA, ME
TITLE THIS DWG. SECOND FLOOR FURNITURE PLAN

OAK POINT ASSOCIATES
ARCHITECTURE ■ ENGINEERING ■ PLANNING
231 Main Street, Biddeford, Maine 04005 207.283.0193

DRAWING NO. AE902
SHEET NO. 170 OF 239

1/29/2025 11:55:00 AM
C:\Users\Chantel\Documents\22205.04-IF&W-ARCH_v22_chantel.tardif.rvt



1 THIRD FLOOR FURNITURE PLAN
AE903 SCALE: 1/8" = 1'-0"

PLAN NORTH

GRAPHIC SCALE

1/8"=1'-0" 8' 4' 0 8' 16'

CHECK GRAPHIC SCALE BEFORE USING

NO.	DATE	DESCRIPTION	BY
		REVISIONS	

LICENSED ARCHITECT TYLER BARTER No. 2952 STATE OF MAINE 1-29-25

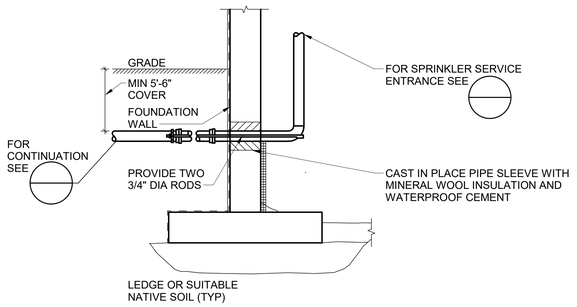
DRAWN BY: MJD
CHECK BY: CET
NO.
DATE 01/29/2025

DEPARTMENT OF INLAND FISHERIES & WILDLIFE

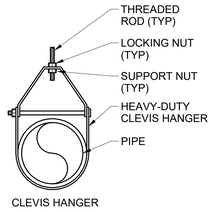
TITLE NEW OFFICE HEADQUARTERS
LOCATION AUGUSTA, ME
TITLE THIS DWG. THIRD FLOOR FURNITURE PLAN

OAK POINT ASSOCIATES
ARCHITECTURE ▪ ENGINEERING ▪ PLANNING
231 Main Street, Biddeford, Maine 04005 207.283.0193

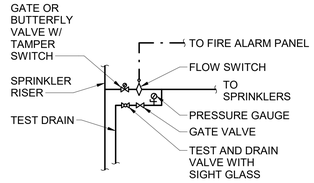
DRAWING NO. AE903
SHEET NO. 171 OF 239



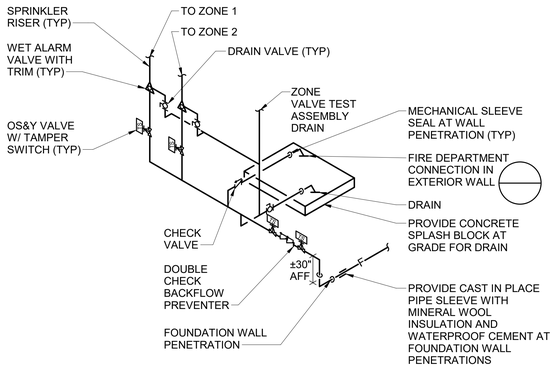
1 SPRINKLER ENTRANCE DETAIL
FX001 SCALE: NTS



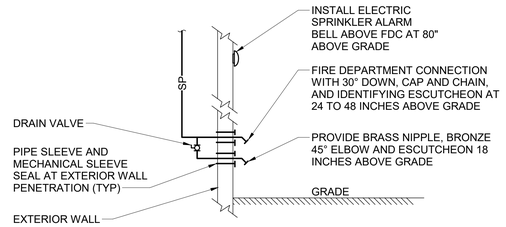
2 PIPE HANGER ATTACHMENT DETAIL
FX001 SCALE: NTS



3 TYPICAL ZONE VALVE TEST ASSEMBLY
FX001 SCALE: NTS



4 WET ALARM VALVE PIPING SCHEMATIC
FX001 SCALE: NTS



5 FIRE DEPARTMENT CONNECTION DETAIL
FX001 SCALE: NTS

FIRE SUPPRESSION ABBREVIATIONS

AFF	ABOVE FINISHED FLOOR
BLDG	BUILDING
CLG	CEILING
DIA	DIAMETER
DN	DOWN
DWG	DRAWING
ELEV	ELEVATION
°F	DEGREES FAHRENHEIT
FDC	FIRE DEPARTMENT CONNECTION
FF	FINISH FLOOR
FLR	FLOOR
FT	FOOT/FEET
GPM	GALLONS PER MINUTE
IN	INCHES
INV	INVERT
MIN	MINIMUM
NFPA	NATIONAL FIRE PROTECTION ASSOCIATION
OS&Y	OUTSIDE SCREW & YOKE
PSI	POUNDS PER SQUARE INCH
SP	SPRINKLER
TYP	TYPICAL
W/	WITH

FIRE SUPPRESSION SYMBOLS LEGEND

- 1 — KEY NOTE
- SPRINKLER FLOW SWITCH
- VALVE WITH TAMPER SWITCH
- FDC — FIRE DEPARTMENT CONNECTION
- ALARM BELL
- ELBOW DOWN
- PIPE TEE UP OR UP AND DOWN
- ELBOW UP OR UP AND DOWN
- PIPE TEE DOWN
- GATE VALVE
- BALL VALVE
- STRAINER
- CHECK VALVE
- DOUBLE CHECK DETECTOR VALVE
- TEST AND DRAIN VALVE W/ SIGHT GLASS
- CAP
- WET-PIPE ALARM VALVE
- PRESSURE GAGE
- TS — OS&Y VALVE WITH TAMPER SWITCH
- UPRIGHT SPRINKLER
- PENDANT SPRINKLER
- SIDEWALL SPRINKLER

FIRE SUPPRESSION LINE TYPE LEGEND

- REMOVE ITEMS
- PROVIDE ITEMS
- SP — WET SPRINKLER
- FIRE ALARM WIRE
- D — DRAIN
- F — FIRE MAIN
- CONTROL WIRING

FIRE SUPPRESSION GENERAL NOTES

1. PROVIDE HYDRAULICALLY CALCULATED WET PIPE AND DRY PIPE SPRINKLER SYSTEMS IN ACCORDANCE WITH NFPA 13, CURRENTLY ADOPTED EDITION, FOR LIGHT HAZARD OCCUPANCY UNLESS OTHERWISE INDICATED ON PLANS. SYSTEM SHALL BE FULLY ZONED. PROPOSED ZONES ARE AS FOLLOWS:
   ZONE 1: GROUND FLOOR
   ZONE 2: 1ST FLOOR
   ZONE 3: 2ND FLOOR
2. FOR BIDDING PURPOSES, HYDRANT FLOW DATA FOLLOWS:

   TEST DATE: APRIL 24, 2024, 10:00 AM
   TEST HYDRANT: HYD 1 - ON CORNER OF BLOSSOM LANE ACROSS FROM MARQUARDT BUILDING
   RESIDUAL HYDRANT: HYD 2 - ON BLOSSOM LANE ACROSS FROM MARQUARDT BUILDING
   HYD 1 STATIC PRESSURE: 105 PSI
   HYD 1 ELEVATION: 136.77 FT
   HYD 1 FLOW: 1206 GPM
   HYD 2 STATIC PRESSURE: 80 PSI
   HYD 2 ELEVATION: 188.02 FT
   HYD 2 RESIDUAL PRESSURE: 48 PSI
3. CONTRACTOR SHALL PERFORM HYDRANT FLOW TEST AT SITE TO USE AS A BASIS FOR SPRINKLER SYSTEM DESIGN.
4. REFER TO ARCHITECTURAL REFLECTED CEILING PLANS, LIGHTING PLANS AND MECHANICAL PLANS FOR CEILING TYPES, SOFFITS, FEATURES, AND COORDINATE WITH THIS WORK IN CEILINGS TO PREVENT INTERFERENCES.
5. COORDINATE ALARM DEVICES WITH FIRE ALARM PLANS.
6. PROVIDE QUICK RESPONSE TYPE SPRINKLER HEADS WHERE PERMITTED BY NFPA 13.
7. SPRINKLERS SHALL BE LOCATED IN A CONSISTENT PATTERN AND AT THE CENTER OF CEILING TILES WHERE TILES ARE PROVIDED.
8. PROVIDE SPRINKLERS BELOW DUCTWORK AND SIMILAR OBSTRUCTIONS IN COMPLIANCE WITH NFPA 13.
9. PROVIDE WIRE GUARDS FOR SPRINKLERS WHERE THERE IS LESS THAN 7'-0" CLEARANCE BELOW AND WHERE INDICATED ON DRAWINGS.
10. PIPING IS SHOWN DIAGRAMMATICALLY, EXACT LOCATION SHALL BE DETERMINED IN THE FIELD. COORDINATE IN FIELD WITH FIRE ALARM, MECHANICAL PIPING AND DUCTWORK, AND ELECTRICAL TRADES.
11. PIPING SHALL BE INSTALLED CONCEALED ABOVE CEILINGS, IN WALLS AND IN CHASES, UNLESS OTHERWISE NOTED. PIPING SHALL BE INSTALLED PARALLEL TO BUILDING LINES.
12. PIPING SHALL BE SUPPORTED FROM BUILDING STRUCTURE. PIPING SHALL BE SUPPORTED FROM TOP CHORD OF JOISTS. NO STRUCTURAL MEMBERS SHALL BE CUT.
13. INSTALL WATER PIPE ON THE WARM SIDE OF BUILDING INSULATION IN EXTERIOR WALLS. REFER TO ARCHITECTURAL WALL SECTIONS.
14. REFER TO SHEETS AE220 TO AE223 FOR BUILDING SECTIONS.
15. REFER TO ARCHITECTURAL FLOOR PLANS ON SHEETS AE101 TO AE108 FOR FIRE EXTINGUISHER LOCATIONS.
16. REFER TO FIRE RATING PLANS ON SHEETS G-102 TO G-108 FOR LOCATIONS OF RATED WALLS AND FLOORS.
17. REFER TO SHEET AE520 FOR DETAILS OF PENETRATIONS THROUGH RATED CONSTRUCTION.

NO.	DATE	DESCRIPTION	BY
		REVISIONS	

STATE OF MAINE — MATTHEW S. ALBERT — No. 9235 — LICENSED PROFESSIONAL ENGINEER

DRAWN BY: SRW
CHECK BY: MSA
NO.
DATE 01/29/2025

DEPARTMENT OF INLAND FISHERIES & WILDLIFE

TITLE: NEW OFFICE HEADQUARTERS
LOCATION: AUGUSTA, ME
TITLE THIS DWG: FIRE SUPRRESSION LEGEND, ABBREVIATIONS, GENERAL NOTES, AND DETAILS

OAK POINT ASSOCIATES
231 Main Street, Biddeford, Maine 04005 207.283.0193

DRAWING NO. FX001
SHEET NO. 172 OF 239


1/28/2025 4:38:10 PM
C:\Users\ColeDocuments\22205.04-IF&W-MECH_v22_cmoorel.BTXR.rvt

GENERAL NOTES

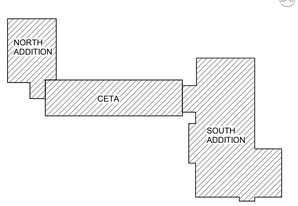
1. REFER TO FIRE SUPPRESSION GENERAL NOTES ON FX001 FOR SYSTEM REQUIREMENTS.
2. PROVIDE LIGHT HAZARD SPRINKLER COVERAGE THROUGHOUT UNLESS OTHERWISE NOTED.
3. PROVIDE QUICK RESPONSE HEADS WHERE PERMITTED BY NFPA.
4. REFER TO ARCHITECTURAL REFLECTED CEILING PLANS ON SHEETS AE701 TO AE708 FOR CEILING MATERIALS AND SOFFIT LOCATIONS FOR COORDINATION WITH SPRINKLER TYPES AND POSSIBLE CEILING OBSTRUCTIONS. SEE SHEETS AE220 TO AE223 FOR BUILDING SECTIONS.
5. SLOPED CEILINGS WITH SIDEWALL SPRINKLERS SHALL HAVE A SLOPE NOT EXCEEDING 2 IN 12.

KEYNOTES

1. PROVIDE ORDINARY HAZARD, GROUP 1 SPRINKLER COVERAGE IN ROOMS INDICATED.
2. PROVIDE SPRINKLER(S) WITH WIRE GUARD(S) IN ROOMS INDICATED.
3. GYPSUM BOARD CEILING.
4. EXPOSED STRUCTURE.
5. PROVIDE DRY TYPE PENDENT SPRINKLER(S) IN ROOMS INDICATED.
6. COORDINATE COLOR OF SPRINKLER PIPING WITH STRUCTURE. PAINT TO MATCH.
7. OPEN TO SLOPED ROOF ABOVE.
8. PROVIDE COVERAGE ABOVE AND BELOW RETRACTABLE WALL ASSEMBLY.
9. PROVIDE COVERAGE ABOVE AND BELOW ELEVATED WALKWAY.
10. PROVIDE SPRINKLER HEADS BELOW DUCTWORK IN COMPLIANCE WITH NFPA 13. MAINTAIN MINIMUM HEADROOM OF 7'-0" CLEAR AFF BELOW PIPES AND HEADS.
11. PROVIDE SPRINKLERS IN ELEVATOR SHAFT IN ACCORDANCE WITH ASME A17.1-2013. INSTALL SHAFT HEAD 24" OR LESS AFF OF PIT BOTTOM. PROVIDE FLOW AND TAMPER SWITCHES WITH TEST DRAIN.
12. PROVIDE SPRINKLERS IN ELEVATOR MACHINE ROOM IN ACCORDANCE WITH ASME A17.1-2013.
13. PROVIDE 18"x18"x1-1/2" PRECAST REINFORCED CONCRETE SPLASH BLOCK SET FLUSH WITH EXISTING GRADE (CONCRETE SHALL BE F'c=4000 PSI).
14. PROVIDE SIGN ABOVE FIRE DEPARTMENT CONNECTION USING 1" LETTERING. SIGN SHALL READ "AUTOSPKR".
15. PROVIDE SIGN ABOVE FIRE DEPARTMENT CONNECTION USING 1" LETTERING. SIGN SHALL READ "STAND PIPE".



1 FIRST FLOOR FIRE SUPPRESSION PLAN
FX101 SCALE: 1/8" = 1'-0"



KEYPLAN
NOT TO SCALE

PLAN NORTH

GRAPHIC SCALE
1/8"=1'-0"
8' 4' 0 8' 16'
CHECK GRAPHIC SCALE BEFORE USING

NO.	DATE	DESCRIPTION	BY
		REVISIONS	

DRAWN BY: SRW
CHECK BY: MSA
DATE 01/29/2025

STATE OF MAINE MATTHEW S. ALBERT No. 9235 LICENSED PROFESSIONAL ENGINEER

DEPARTMENT OF INLAND FISHERIES & WILDLIFE
TITLE: NEW OFFICE HEADQUARTERS
LOCATION: AUGUSTA, ME
TITLE THIS DWG: FIRST FLOOR FIRE SUPPRESSION PLAN

OAK POINT ASSOCIATES
231 Main Street, Biddeford, Maine 04005 207.283.0193

DRAWING NO. FX101
SHEET NO. 173 OF 239

1/28/2025 4:38:10 PM
C:\Users\ColeDocuments\22205.04-IF&W-MECH_v22_cmoore.LBTXR.rvt