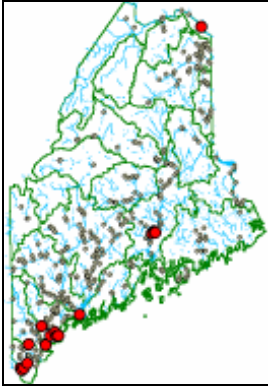


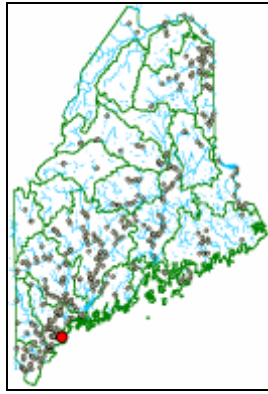
### Appendix 11.5.3:

## **CRUSTACEAN SPECIES DISTRIBUTIONS: AMPHIPODS & ISOPODS**

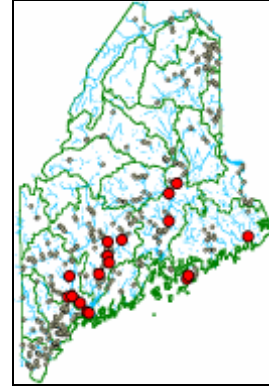
Data are from multiple sources, as compiled in MABP database. Species records are shown as red dots. Smaller dark grey dots indicate the suite of MDEP biomonitoring sites. Most of the non-crayfish crustacean data are from MDEP's biomonitoring program. Background map layers are HUC-8 watersheds and large rivers. Crayfish species distribution maps appear in Chapter 6.6 of this report (Figure 6.6.1).



*Caecidotea communis*



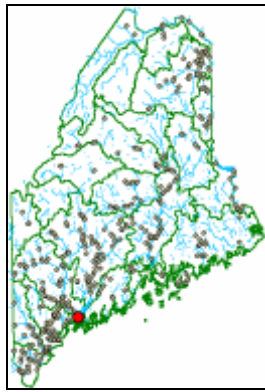
*C. nodulus*



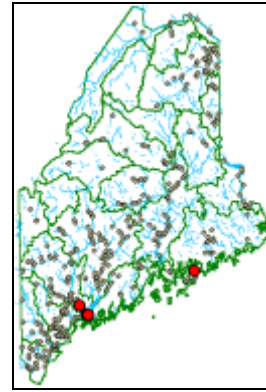
*C. racovitzai racovitzai*



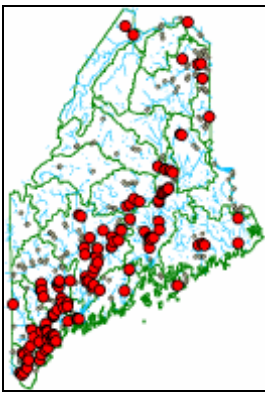
*Gammarus fasciatus*



*Crangonyx aberrans*



*Synurella chameralaini*



*Hyalella azteca*