

69°46'0"W

69°45'0"W

69°44'0"W

44°15'0"N

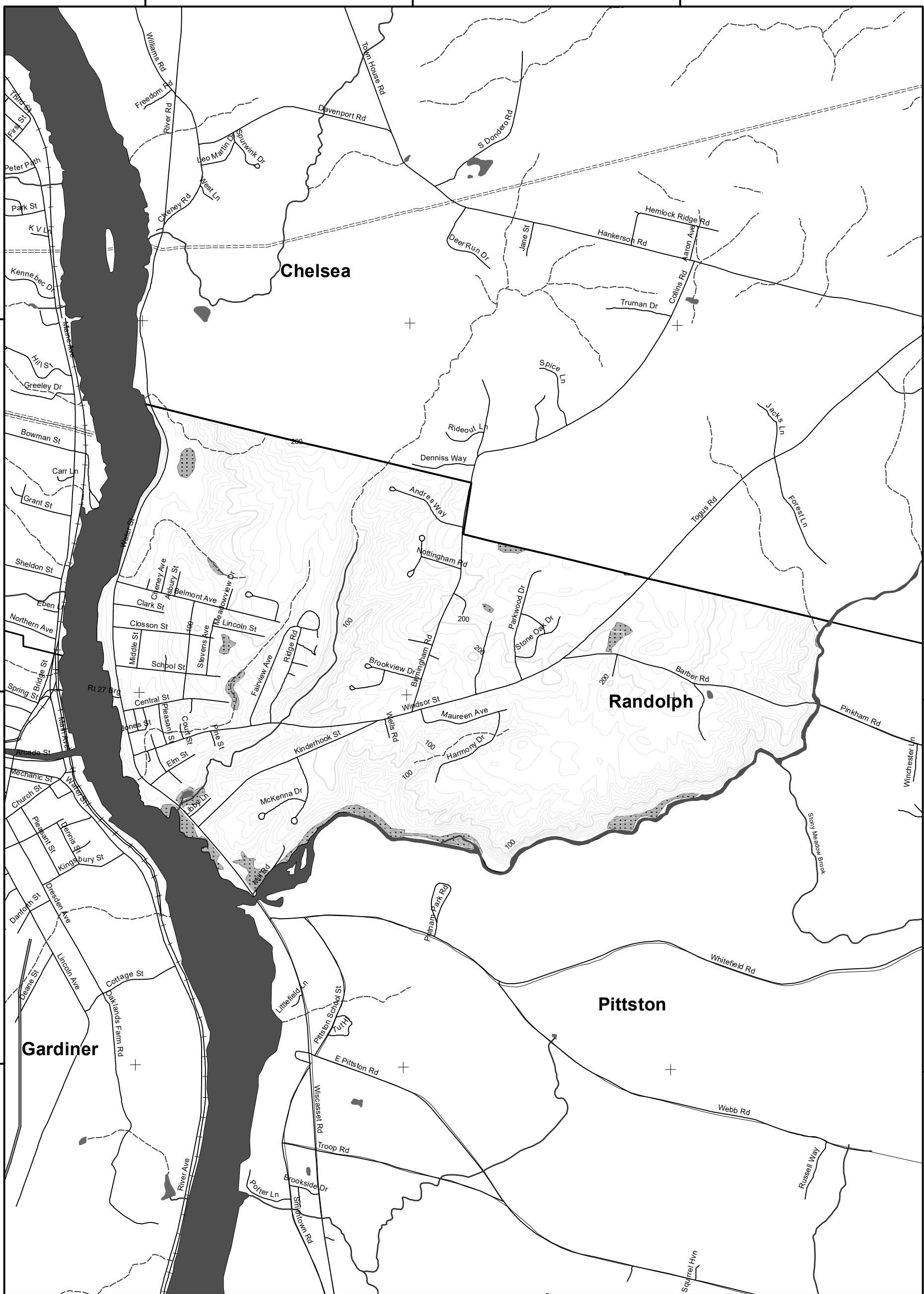
44°15'0"N

44°14'0"N

44°14'0"N

44°13'0"N

44°13'0"N



LO Last Name _____
 LO First Name _____
 Prepared By _____
 FONS # _____
 Date _____


Forest Operation Notification & Harvest Location Map

Randolph

For shoreland zoning, check with Town Office/DEP

Department of Agriculture,
 Conservation and Forestry
 Maine Forest Service
 Forest Policy & Management

July 2023



G.T.Miller E:\fons\verticalmap11_17_mapbook_BW_july_2023.mxd

Roads

- E911 Roads
- 24k Roads

Contours

- 20 feet
- 100 feet

Utilities

- ==== Electric
- Pipeline
- + Railroad
- Airfield

Freshwater Wetlands

- Forest/Shrub

Hydrology

- Pond or Lake
- River
- Estuary

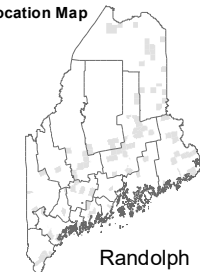
Streams

- Stream/River
- - - Stream/River: Intermittent
- Stream/River: Perennial

Town Status

- FON Town
Statewide Standards Rules do not apply (Town/MDEP Standards apply)
- Statewide Standards Rules Apply or LUPC - Unorganized/deorganized Town
- Outside Maine

Location Map



Data Source:
 Maine Office of GIS
 US Fish & Wildlife

PLEASE RETURN
 ENTIRE MAP

Not a legal survey map

For additional information,
 Please contact the MFS at:
 1-207-287-2791 or
 1-800-367-0223 (in-state)

Email us at: forestinfo@maine.gov

Or visit us on the web at:
 www.maineforestservice.gov