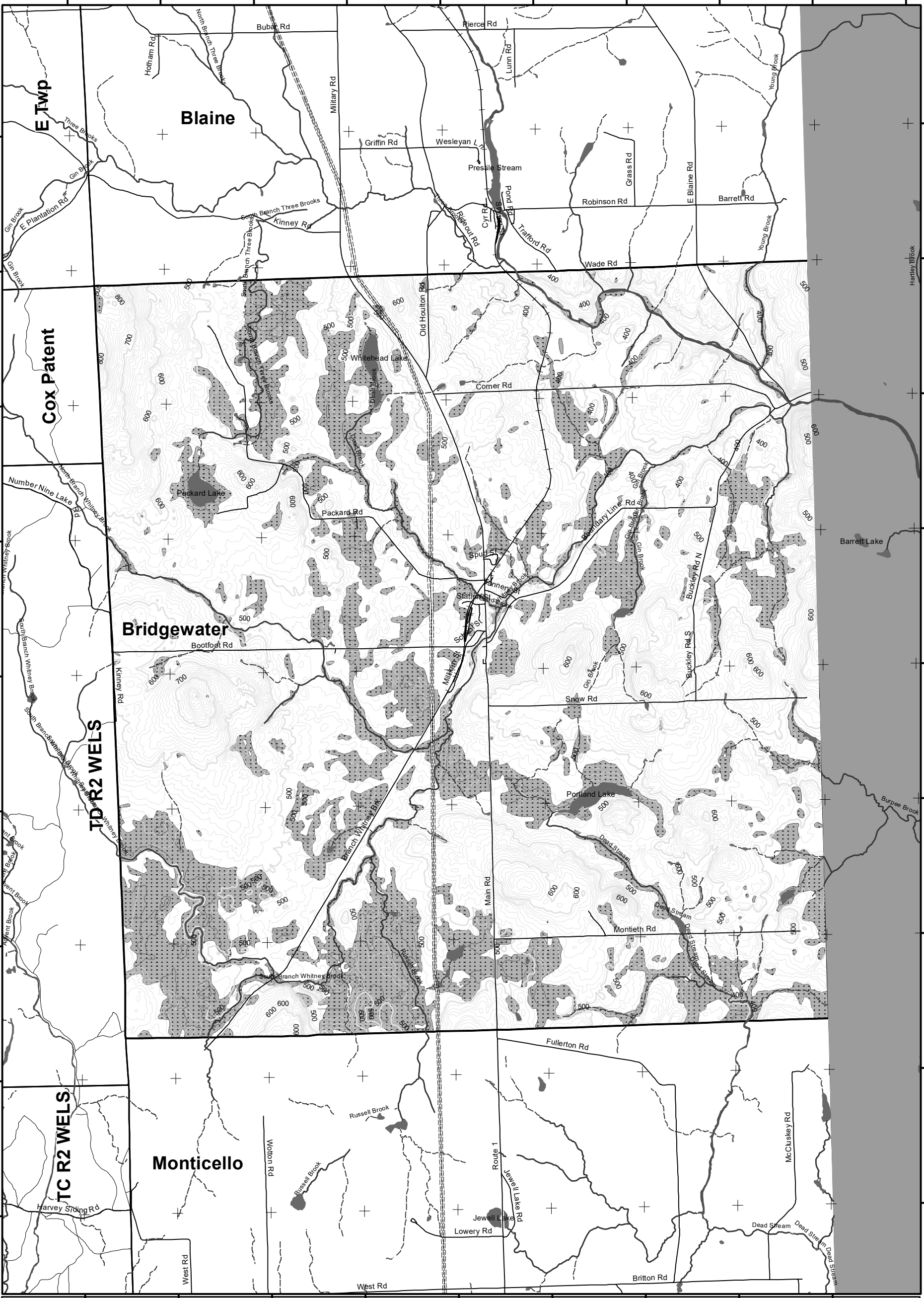


67°55'0"W 67°54'0"W 67°53'0"W 67°52'0"W 67°51'0"W 67°50'0"W 67°49'0"W 67°48'0"W 67°47'0"W 67°46'0"W

46°29'0"N 46°28'0"N 46°27'0"N 46°26'0"N 46°25'0"N 46°24'0"N 46°23'0"N 46°22'0"N 46°21'0"N



LO Last Name _____
 LO First Name _____
 Prepared By _____
 FONS # _____
 Date _____


Forest Operation Notification & Harvest Location Map

Bridgewater

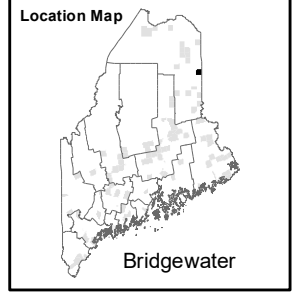
For shoreland zoning, check with Town Office/DEP

Department of Agriculture,
 Conservation and Forestry
 Maine Forest Service
 Forest Policy & Management

July 2023



Roads — E911 Roads — 24k Roads Contours — 20 feet — 100 feet Utilities ===== Electric — Pipeline + Railroad — Airfield	Freshwater Wetlands ■ Forest/Shrub Hydrology ■ Pond or Lake ■ River ■ Estuary Streams — Stream/River - - - Stream/River: Intermittent — Stream/River: Perennial	Town Status ■ FON Town ■ Statewide Standards Rules do not apply (Town/MDP Standards apply) ■ Statewide Standards Rules Apply or LUPC - Unorganized/deorganized Town ■ Outside Maine
---	---	--



PLEASE RETURN ENTIRE MAP
 Not a legal survey map
 For additional information, Please contact the MFS at:
 1-207-287-2791 or 1-800-367-0223 (in-state)
 Email us at: forestinfo@maine.gov
 Or visit us on the web at: www.maineforestservice.gov

Data Source: Maine Office of GIS US Fish & Wildlife