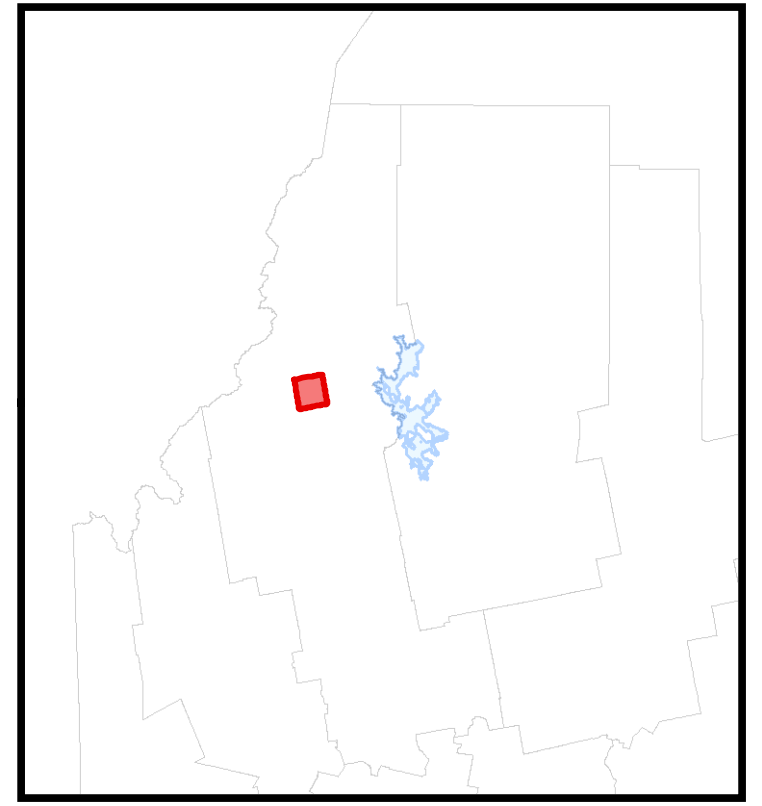


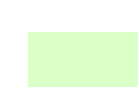





Thorndike Twp.

Somerset County



0 1,000 2,000 4,000 Feet

### Moosehead Region Concept Plan Orientation Map

-  Conservation Easement as of July 10, 2018
-  Town Line
-  E911 Roads
-  Lakes
-  Streams
- LUPC Zones**
-  P-RP: Resource Plan

This map is intended as an orientation aid to accompany the proposed zoning maps included in Weyerhaeuser's Petition to Terminate the Moosehead Region Concept Plan. Areas within the P-RP zone (stippled orange) are part of the Concept Plan. Areas shown in green are included within the Moosehead Region Conservation Easement. These maps are in draft form and contain some mapping inconsistencies.

