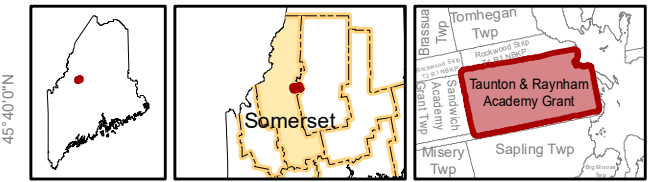


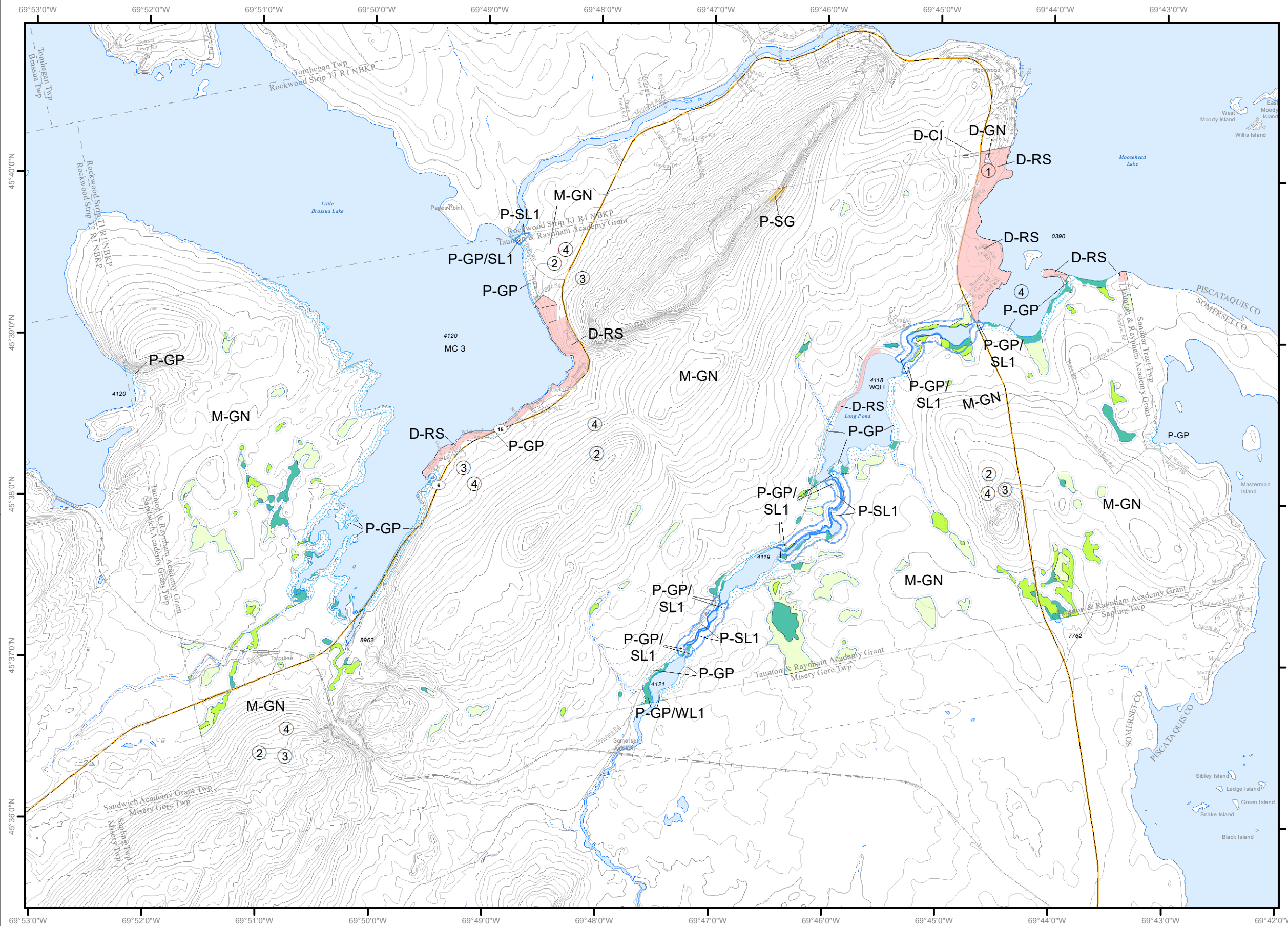
# Taunton and Raynham Academy Grant Twp.

TI R1 NBKP, (South portion) Askwith  
Somerset County



**Land Use Guidance Map**  
Department of Agriculture, Conservation and Forestry  
Maine Land Use Planning Commission

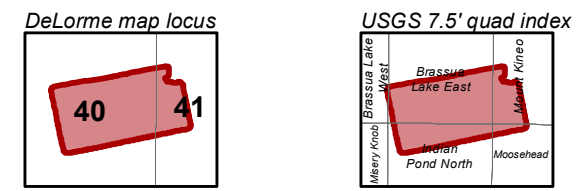
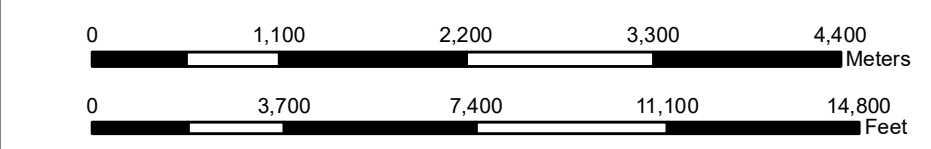
- Legend**
- DEVELOPMENT SUBDISTRICTS**
- D-CI: Commercial Industrial
  - D-GN: General
  - D-RS: Residential
- MANAGEMENT SUBDISTRICTS**
- M-GN: General
- PROTECTION SUBDISTRICTS**
- P-GP: Great Pond
  - P-SG: Soils and Geology
  - P-SL1: Shoreland - 250'
  - P-SL2: Shoreland - 75'
  - P-UA: Unusual Area
  - P-WL1: Wetlands of Special Significance
  - P-WL2: Scrub-shrub Wetlands
  - P-WL3: Forested Wetlands



This map does not show all designated P-WL Subdistricts, such as non-tidal water bodies and freshwater wetlands within 25 feet of flowing waters.

This map is a reduced-size version and should not be considered definitive. Full sized, official Land Use Guidance Maps are available on the LUPC website or by request.

Amendments			
Location #	Zoning Permit	Effective Date	Remarks
1	ZP700	08/18/2005	Adoption of digital NWI wetlands
2	ZP707	09/22/2005	
3	ZP707A	10/08/2009	P-RP 014 Expires October 8, 2039
4	ZP707B	08/19/2010	P-RP 014 Expires October 8, 2039
		07/30/2020	P-RP 014 Terminated



- Map amendment location
- Point at which a river drains 25 square miles - symbol points upstream (12 M.R.S. Sec. 682-B(4))
- 9999** MIDAS number: Unique number assigned to each standing body of water in Maine.
- WQLL** Water Quality Limiting Lake - Refer to Section 10.23,E,3,g of the Commission's Land Use Districts and Standards.
- MC#** Lake Management Classes - Refer to Section 10.02 (Definitions) of the Commission's Land Use Districts and Standards.