



Washington County



Department of Agriculture, Conservation and Forestry
Maine Land Use Planning Commission


DEVELOPMENT SUBDISTRICTS


 D-RS: Residential

MANAGEMENT SUBDISTRICTS


PROTECTION SUBDISTRICTS

 P-FP: Flood Prone

 P-FW: Fish and Wild

 P-GP: Great Pond

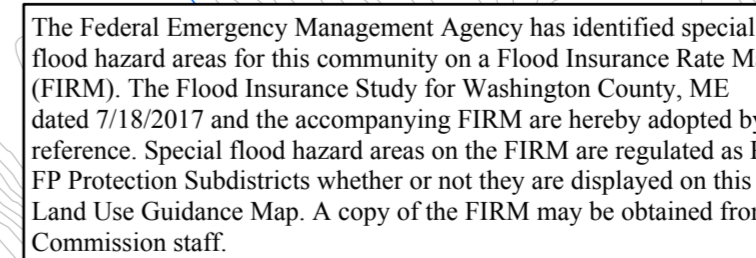
☐ P-SL1: Shoreland - 250

 P-SL2: Shoreland - 75'

P-WL1: Wetlands of Special Significance

 P-WL2: Scrub-shrub Wetlands

 P-WL3: Forested Wetlands



For simplicity, this map does not show all the Wetland Protection Subdistricts for areas identified pursuant to Section 10.23.N.2 such as the beds of rivers, lakes, and other water bodies, and freshwater wetlands within 25 feet of stream channels. Nevertheless, these areas are included in the W-1, W-2, W-3, W-4, W-5, W-6, W-7, W-8, W-9, W-10, W-11, W-12, W-13, W-14, W-15, W-16, W-17, W-18, W-19, W-20, W-21, W-22, W-23, W-24, W-25, W-26, W-27, W-28, W-29, W-30, W-31, W-32, W-33, W-34, W-35, W-36, W-37, W-38, W-39, W-40, W-41, W-42, W-43, W-44, W-45, W-46, W-47, W-48, W-49, W-50, W-51, W-52, W-53, W-54, W-55, W-56, W-57, W-58, W-59, W-60, W-61, W-62, W-63, W-64, W-65, W-66, W-67, W-68, W-69, W-70, W-71, W-72, W-73, W-74, W-75, W-76, W-77, W-78, W-79, W-80, W-81, W-82, W-83, W-84, W-85, W-86, W-87, W-88, W-89, W-90, W-91, W-92, W-93, W-94, W-95, W-96, W-97, W-98, W-99, W-100, W-101, W-102, W-103, W-104, W-105, W-106, W-107, W-108, W-109, W-110, W-111, W-112, W-113, W-114, W-115, W-116, W-117, W-118, W-119, W-120, W-121, W-122, W-123, W-124, W-125, W-126, W-127, W-128, W-129, W-130, W-131, W-132, W-133, W-134, W-135, W-136, W-137, W-138, W-139, W-140, W-141, W-142, W-143, W-144, W-145, W-146, W-147, W-148, W-149, W-150, W-151, W-152, W-153, W-154, W-155, W-156, W-157, W-158, W-159, W-160, W-161, W-162, W-163, W-164, W-165, W-166, W-167, W-168, W-169, W-170, W-171, W-172, W-173, W-174, W-175, W-176, W-177, W-178, W-179, W-180, W-181, W-182, W-183, W-184, W-185, W-186, W-187, W-188, W-189, W-190, W-191, W-192, W-193, W-194, W-195, W-196, W-197, W-198, W-199, W-200, W-201, W-202, W-203, W-204, W-205, W-206, W-207, W-208, W-209, W-210, W-211, W-212, W-213, W-214, W-215, W-216, W-217, W-218, W-219, W-220, W-221, W-222, W-223, W-224, W-225, W-226, W-227, W-228, W-229, W-230, W-231, W-232, W-233, W-234, W-235, W-236, W-237, W-238, W-239, W-240, W-241, W-242, W-243, W-244, W-245, W-246, W-247, W-248, W-249, W-250, W-251, W-252, W-253, W-254, W-255, W-256, W-257, W-258, W-259, W-260, W-261, W-262, W-263, W-264, W-265, W-266, W-267, W-268, W-269, W-270, W-271, W-272, W-273, W-274, W-275, W-276, W-277, W-278, W-279, W-280, W-281, W-282, W-283, W-284, W-285, W-286, W-287, W-288, W-289, W-290, W-291, W-292, W-293, W-294, W-295, W-296, W-297, W-298, W-299, W-300, W-301, W-302, W-303, W-304, W-305, W-306, W-307, W-308, W-309, W-310, W-311, W-312, W-313, W-314, W-315, W-316, W-317, W-318, W-319, W-320, W-321, W-322, W-323, W-324, W-325, W-326, W-327, W-328, W-329, W-330, W-331, W-332, W-333, W-334, W-335, W-336, W-337, W-338, W-339, W-340, W-341, W-342, W-343, W-344, W-345, W-346, W-347, W-348, W-349, W-350, W-351, W-352, W-353, W-354, W-355, W-356, W-357, W-358, W-359, W-360, W-361, W-362, W-363, W-364, W-365, W-366, W-367, W-368, W-369, W-370, W-371, W-372, W-373, W-374, W-375, W-376, W-377, W-378, W-379, W-380, W-381, W-382, W-383, W-384, W-385, W-386, W-387, W-388, W-389, W-390, W-391, W-392, W-393, W-394, W-395, W-396, W-397, W-398, W-399, W-400, W-401, W-402, W-403, W-404, W-405, W-406, W-407, W-408, W-409, W-410, W-411, W-412, W-413, W-414, W-415, W-416, W-417, W-418, W-419, W-420, W-421, W-422, W-423, W-424, W-425, W-426, W-427, W-428, W-429, W-430, W-431, W-432, W-433, W-434, W-435, W-436, W-437, W-438, W-439, W-440, W-441, W-442, W-443, W-444, W-445, W-446, W-447, W-448, W-449, W-450, W-451, W-452, W-453, W-454, W-455, W-456, W-457, W-458, W-459, W-460, W-461, W-462, W-463, W-464, W-465, W-466, W-467, W-468, W-469, W-470, W-471, W-472, W-473, W-474, W-475, W-476, W-477, W-478, W-479, W-480, W-481, W-482, W-483, W-484, W-485, W-486, W-487, W-488, W-489, W-490, W-491, W-492, W-493, W-494, W-495, W-496, W-497, W-498, W-499, W-500, W-501, W-502, W-503, W-504, W-505, W-506, W-507, W-508, W-509, W-510, W-511, W-512, W-513, W-514, W-515, W-516, W-517, W-518, W-519, W-520, W-521, W-522, W-523, W-524, W-525, W-526, W-527, W-528, W-529, W-530, W-531, W-532, W-533, W-534, W-535, W-536, W-537, W-538, W-539, W-540, W-541, W-542, W-543, W-544, W-545, W-546, W-547, W-548, W-549, W-550, W-551, W-552, W-553, W-554, W-555, W-556, W-557, W-558, W-559, W-560, W-561, W-562, W-563, W-564, W-565, W-566, W-567, W-568, W-569, W-570, W-571, W-572, W-573, W-574, W-575, W-576, W-577, W-578, W-579, W-580, W-581, W-582, W-583, W-584, W-585, W-586, W-587, W-588, W-589, W-590, W-591, W-592, W-593, W-594, W-595, W-596, W-597, W-598, W-599, W-600, W-601, W-602, W-603, W-604, W-605, W-606, W-607, W-608, W-609, W-610, W-611, W-612, W-613, W-614, W-615, W-616, W-617, W-618, W-619, W-620, W-621, W-622, W-623, W-624, W-625, W-626, W-627, W-628, W-629, W-630, W-631, W-632, W-633, W-634, W-635, W-636, W-637, W-638, W-639, W-640, W-641, W-642, W-643, W-644, W-645, W-646, W-647, W-648, W-649, W-650, W-651, W-652, W-653, W-654, W-655, W-656, W-657, W-658, W-659, W-660, W-661, W-662, W-663, W-664, W-665, W-666, W-667, W-668, W-669, W-670, W-671, W-672, W-673, W-674, W-675, W-676, W-677, W-678, W-679, W-680, W-681, W-682, W-683, W-684, W-685, W-686, W-687, W-688, W-689, W-

This map is certified to be a true and correct copy of the Official Land Use Guidance Map of the Maine Land Use Planning Commission.

By: Caroline M. Carroll, Director, Maine Land Use Planning Commission.

Amendments			
Location #	Zoning Permit	Effective Date	Remarks
1	ZP796	08/18/2005 08/01/2024	Adoption of digital NW1 wetlands Clerical correction to FEMA map adoption text

A red parallelogram is shown, tilted to the right. The left vertical side is labeled with the number 45, and the right vertical side is labeled with the number 46.

A map of the study area in the Adirondacks, New York. The map shows a red-shaded rectangular area representing the study site. Within this area, four locations are labeled: Forest (top left), Lambert Lake (top right), French Mountain (bottom left), and Snowy Mountain (bottom right). The map is oriented with North at the top.

▲

999

WQ

MC

Map amendment location

Point at which a river drains 25 square miles -
symbol points upstream (12 M.R.S. Sec. 682-B(4))

MIDAS number: Unique number assigned to each standing body of water in Maine.

Water Quality Limiting Lake - Refer to Section 10.23.E.3.g of the Commission's Land Use Districts and Standards.

Lake Management Classes - Refer to Section 10.02 (Definitions) of the Commission's Land Use Districts and Standards.

