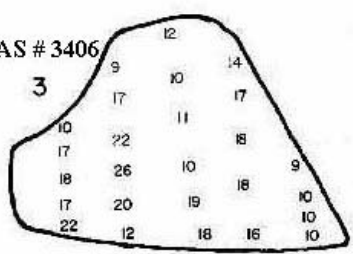


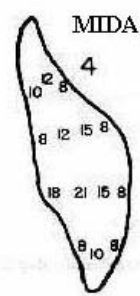
MIDAS # 3402

MIDAS # 3406

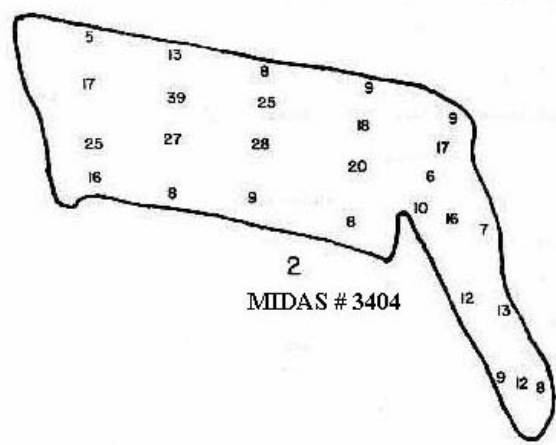


3

MIDAS # 9689



4




2
MIDAS # 3404

OTTER PONDS

STANDISH TWP CUMBERLAND CO MAINE

AREAS

- POND 1: 6 ACRES
- POND 2: 12 ACRES
- POND 3: 7 ACRES
- POND 4: 6 ACRES



OTTER PONDS

Standish Twp., Cumberland Co., Me.
U.S.G.S. Sebago Lake, Me., (7.5')

Pond 1 and Pond 3 Fishes

Brook trout
Largemouth bass
Yellow perch
Chain pickerel

Minnows
Golden shiner
Hornpout (bullhead)
Pumpkinseed
sunfish

Physical Characteristics

Pond 1

Area - 6 acres

Maximum depth - 32 feet

Principal fisheries: Largemouth bass, chain pickerel

Temperatures:

Surface - 76°F

30 feet - 52°F

Pond 2

Area - 12 acres

Maximum depth - 39 feet

Principal fisheries: Brook trout, largemouth bass

Temperatures:

Surface - 72°F

37 feet - 51°F

Pond 3

Area - 7 acres

Maximum depth - 26 feet

Principal fisheries: Chain pickerel, yellow perch

Temperatures:

Surface - 74°F

26 feet - 68°F

Pond 4

Area - 7 acres

Maximum depth - 21 feet

Principal fisheries: Brook trout, chain pickerel

Temperatures:

Surface - 74°F

20 feet - 68°F

The Otter Ponds are located south of Route 35 near Sebago Lake in Standish on the Sebago Lake Land Reserve, owned by the Portland Water District. Anglers can access the Otter Ponds from Route 35. Various Sebago Lake Land Reserve Trails provide access to the four ponds. Trail maps and land reserve rules can be found at www.pwd.org.

Surveyed - August, 1952

(Revised - 1999)

Maine Department of Fisheries and Wildlife

Funded in part by the Federal Aid in Restoration Act under

Federal Project F-28-P

L3402A, L3404A, L3406A, L9689A