














**Legend**

**EGAD-Sites**

-  Automobile Graveyard/Junkyard
-  Leaking Underground Storage Tank
-  Marina/Boat Yards
-  Underground Injection Sites
-  Active Underground Storage Tank
-  Active Aboveground Storage Tank
-  Production Well
-  200 Day Travel Time
-  2,500 Day Travel Time
-  Parcel

Source:

EGAD, AST, and UST data obtained from the Maine Drinking Water Program. Travel time and well data developed by Wright-Pierce. Parcel data developed by ortho-rectifying scanned tax maps obtained from the town. All remaining base data obtained from the Maine Office of GIS. Map developed by Wright-Pierce GIS Dept.



Eagle Lake, Maine

Eagle Lake Source Water Protection Plan

**Point Source Contamination Map**

PROJ NO: 11287A DATE: Aug 2008 FIGURE: 1

