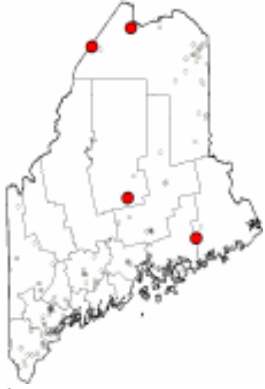


Appendix 11.5.12

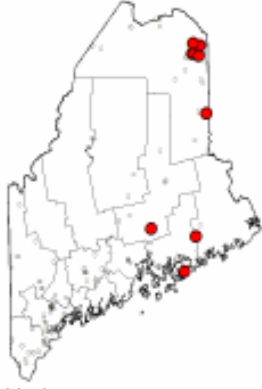
SPECIES DISTRIBUTION MAPS: HYDRACHNIDAE (water mites).

Red dots indicate genus records. Small open circles represent all sites from which mite data are available, regardless of taxon.

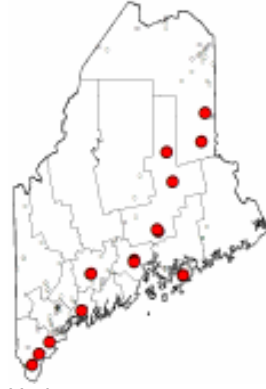
Data sources: Multiple as compiled in MABP database; primary source is MDEP.



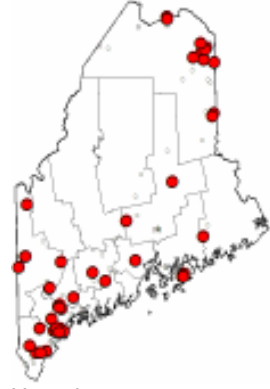
Arrenurus



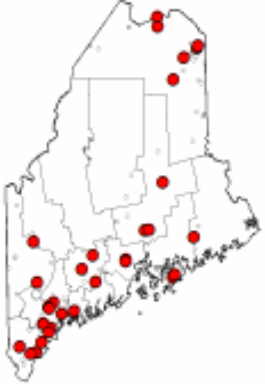
Hydroma



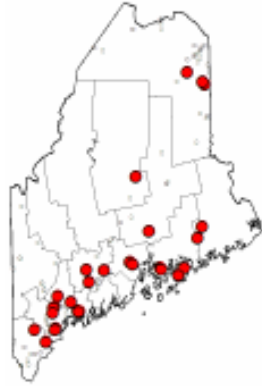
Hydrozetes



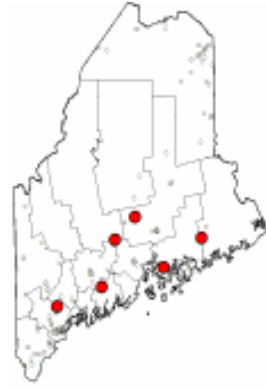
Hygrobatas



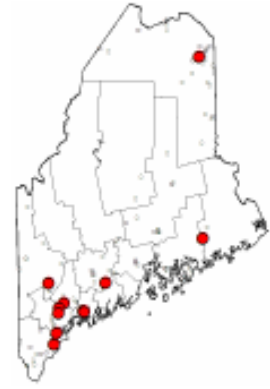
Lebertia



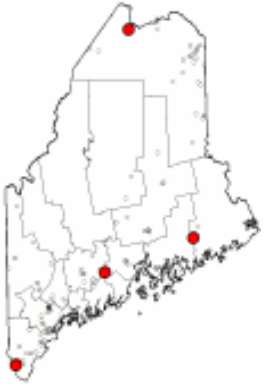
Sperchon



Sperchonopsis



Torrenicola



Unionicola

Hydrachnidia