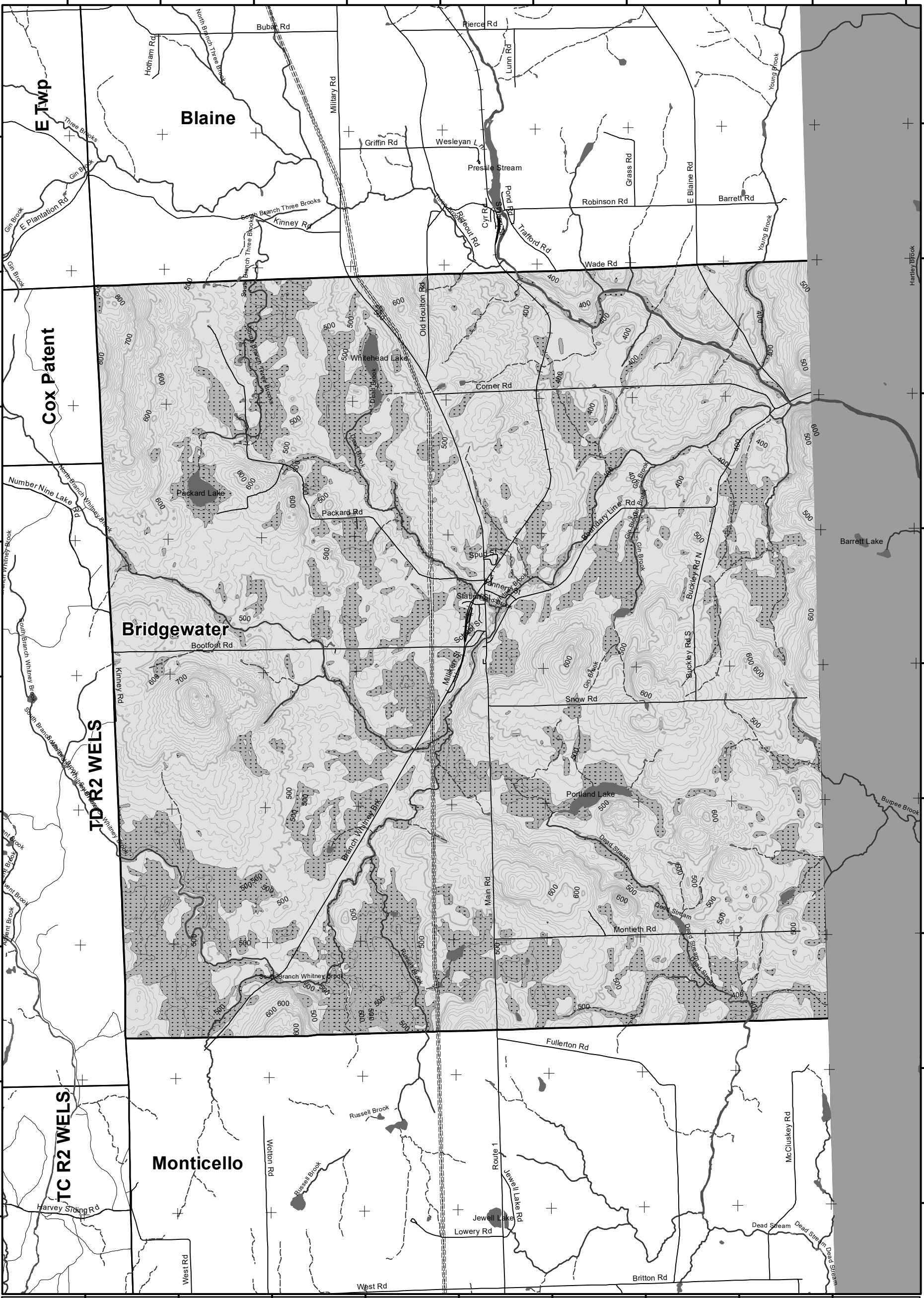


67°55'0"W 67°54'0"W 67°53'0"W 67°52'0"W 67°51'0"W 67°50'0"W 67°49'0"W 67°48'0"W 67°47'0"W 67°46'0"W

46°29'0"N 46°28'0"N 46°27'0"N 46°26'0"N 46°25'0"N 46°24'0"N 46°23'0"N 46°22'0"N 46°21'0"N



LO Last Name _____
 LO First Name _____
 Prepared By _____
 FONS # _____
 Date _____


Forest Operation Notification & Harvest Location Map

Bridgewater

For shoreland zoning, check with Town Office/DEP

Department of Agriculture,
 Conservation and Forestry
 Maine Forest Service
 Forest Policy & Management

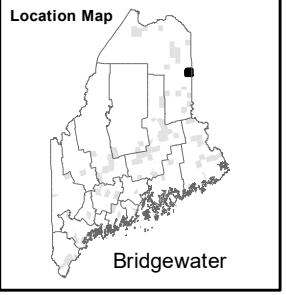
December 2024



G.T.Miller E:\fons\verticalmap11_17_mapbook_BW_dec_2024.mxd

- Roads**
 - E911 Roads
 - 24k Roads
- Contours**
 - 20 feet
 - 100 feet
- Utilities**
 - ==== Electric
 - Pipeline
 - + Railroad
 - Airfield
- Freshwater Wetlands**
 - Forest/Shrub
- Hydrology**
 - Pond or Lake
 - River
 - Estuary
- Streams**
 - Stream/River
 - - - Stream/River: Intermittent
 - Stream/River: Perennial

- Town Status**
 - FON Town
Statewide Standards Rules do not apply
(Town/MDEP Standards apply)
 - Statewide Standards Rules Apply or
LUPC - Unorganized/deorganized Town
 - Outside Maine



PLEASE RETURN
 ENTIRE MAP
 Not a legal survey map
 For additional information,
 Please contact the MFS at:
 1-207-287-2791 or
 1-800-367-0223 (in-state)
 Email us at: forestinfo@maine.gov
 Or visit us on the web at:
 www.maineforestservice.gov

Data Source:
 Maine Office of GIS
 US Fish & Wildlife