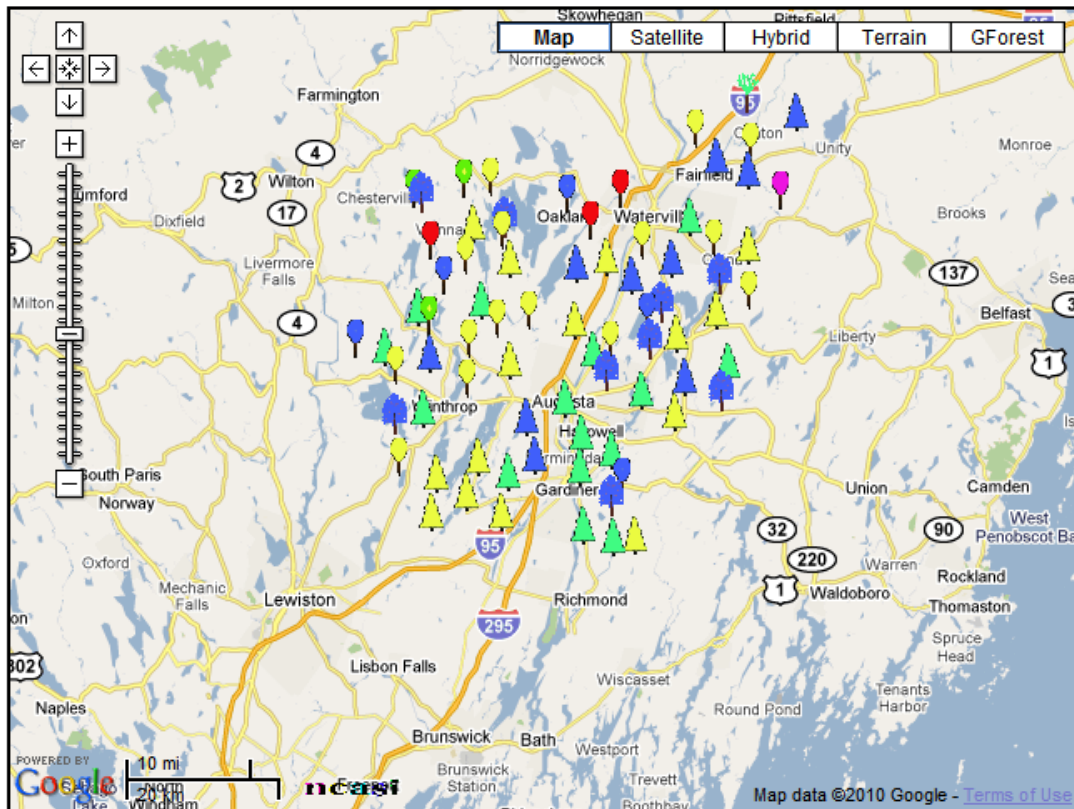


### Double click on the map to look at nearby US Forest Inventory Data. (Database updated on 09/20/2010)



Select Plots Filters Variables Analysis Maps

Reports Sim

Select by:

- N nearest plots
- Plots within this radius(km)

20

Or Select by:

- State
- County

Max to Display 300

Clear Map Reset Map AK

Select GForest Layer None Key

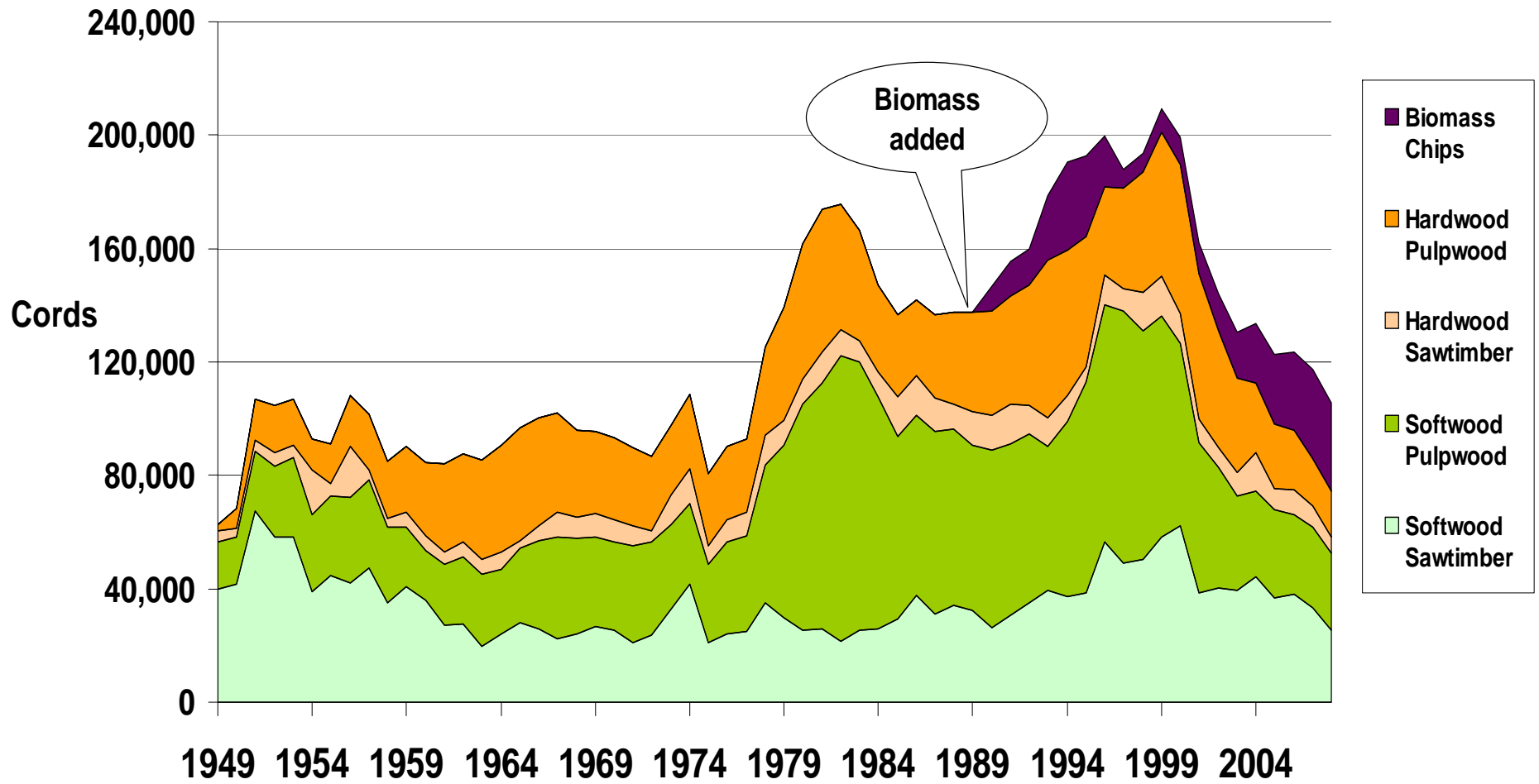
Help | Delay  | Area Stats

+ -

N of plots meeting query criterion: 77 , N displayed: 77  
Double clicked at LAT:44.308, LON:-69.807

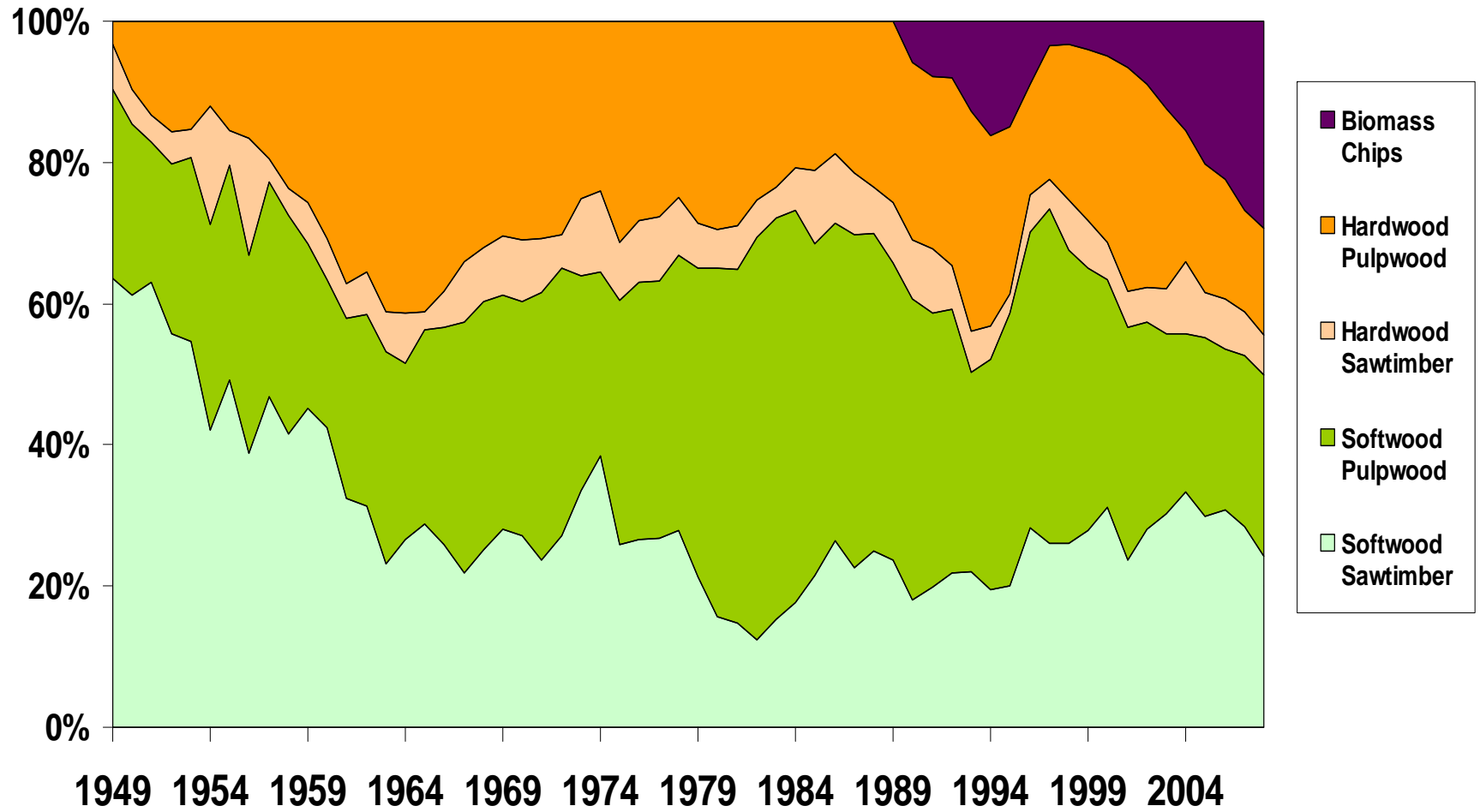
Read the [Help](#) for warnings about the forest change layer and FIA plot locations [Comments](#) [Home](#) [Tutorials](#)

# Kennebec County harvest trend (3-Year trailing average displayed) Source - Annual MFS Wood Processor Reports)



# Kennebec County total harvest (% contribution)

Source - Annual MFS Wood Processor Reports



### Assessing sustainability - right hand y-axis scaled such that harvest equals 2.5 percent of the available inventory, i.e. 40 year supply

