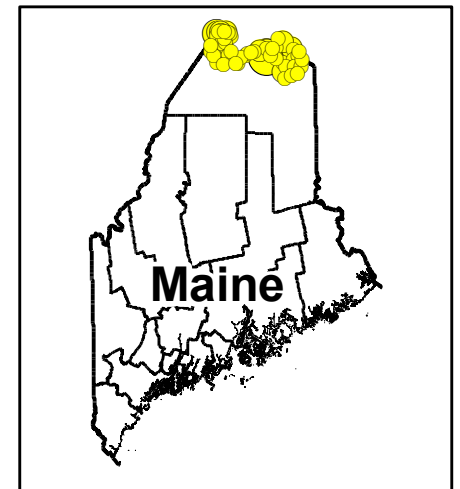
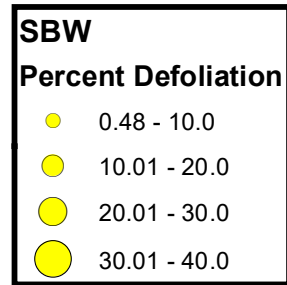



2020 Spruce Budworm Mid-Season Defoliation Survey

October 20, 2020

Department of Agriculture,
Conservation and Forestry
Maine Forest Service
Forest Health & Monitoring



Sources: Esri, HERE, Garmin, Intermap, increment P Corp., GEBCO, USGS, FAO, NRS, NRCAN, field
GeoBase, IGN, Kadaster NL, Ordnance Survey, Esri Japan, METI, Esri China (Hong Kong), swisstopo,
OpenStreetMap contributors, and the GIS User Community