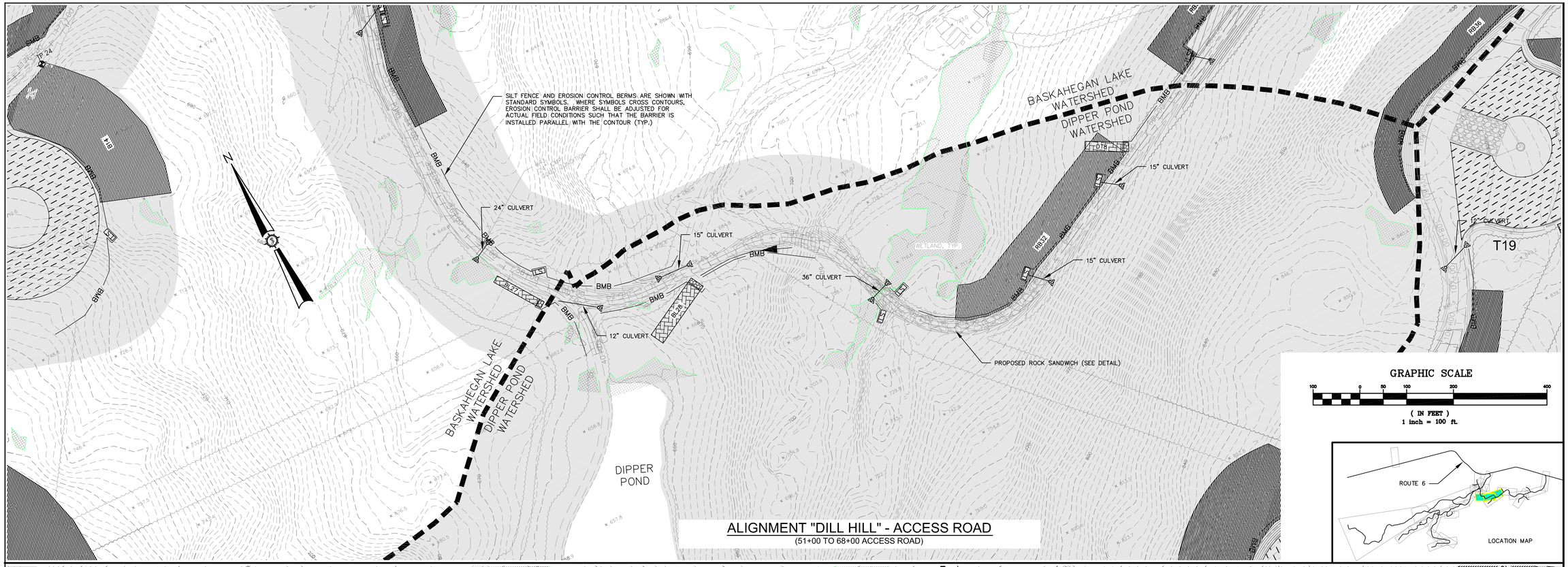

ALIGNMENT "DILL HILL" - ACCESS ROAD
(51+00 TO 68+00 ACCESS ROAD)

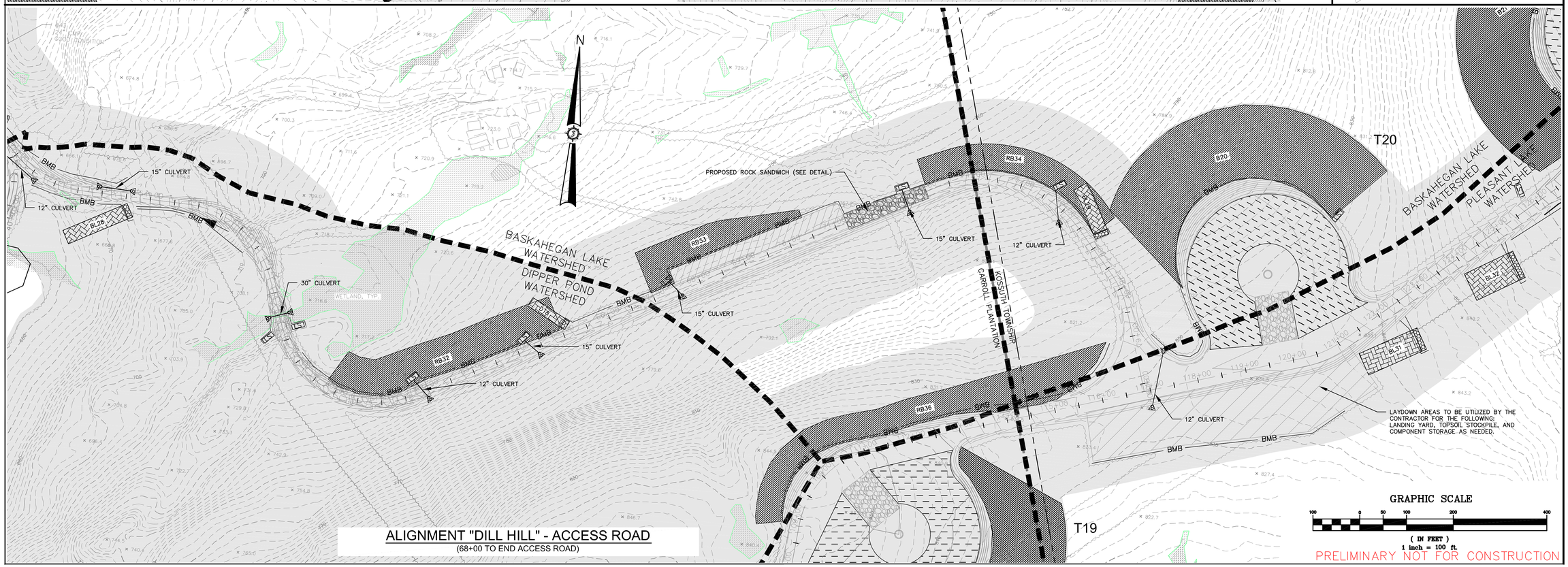

ALIGNMENT "DILL HILL" - ACCESS ROAD
(68+00 TO END ACCESS ROAD)

PRELIMINARY NOT FOR CONSTRUCTION

Rev. #	Dwg. By	Description	Date
1	MT	ISSUED FOR AGENCY REVIEW	3/1/2011
2	JCH, JLD	REVISED PER AGENCY COMMENTS	5/12/11

Designed By: JAO
Drawn By: -
Date: 05/23/2011
Scale: 1"=100'
Approved: -
Checked: -

BOWERS WIND PROJECT

Project Location: CARROLL PLANTATION & KOSSUTH TOWNSHIP, MAINE

Drawing Description: **DILL HILL EROSION CONTROL PLAN**

Seal: STATE OF MAINE, MINNESOTA, MICHIGAN, LICENSED PROFESSIONAL ENGINEER

Project No. 72380E

Engineer: SEWALL
an integrated team of geospatial, engineering, surveying and NATURAL RESOURCE consultants
JAMES W. SEWALL COMPANY / Since 1880
SEWALL.COM 800 648 4202

Phase: PERMIT

Sheet No. 800

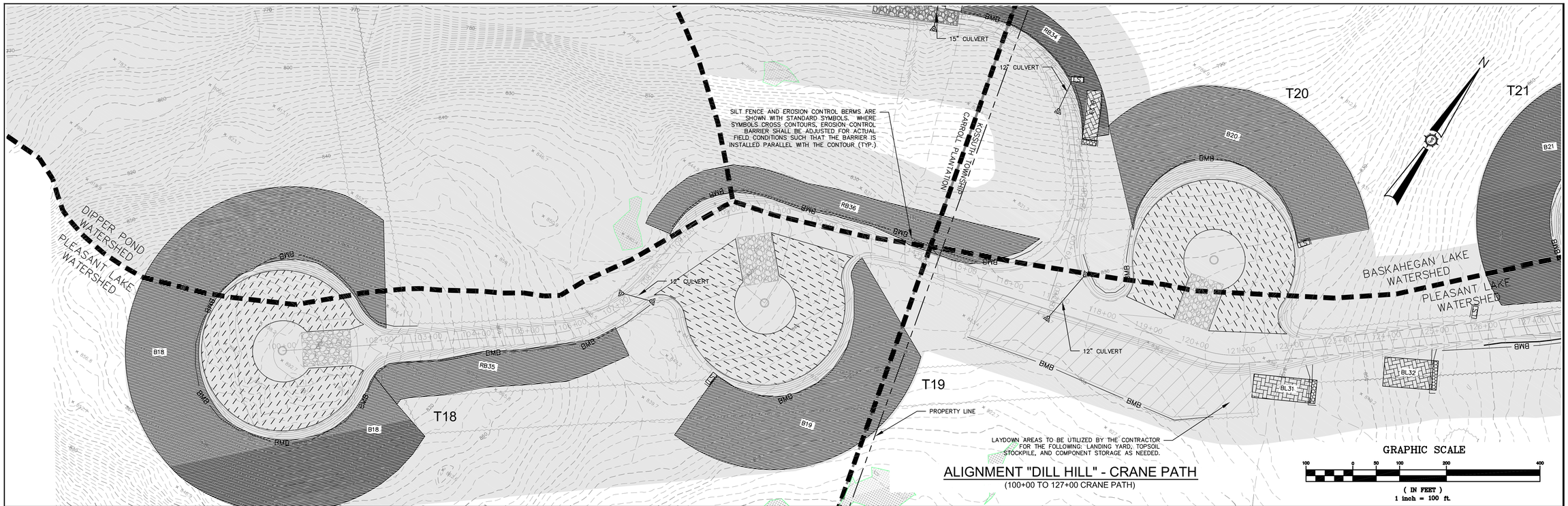

ALIGNMENT "DILL HILL" - CRANE PATH
(100+00 TO 127+00 CRANE PATH)

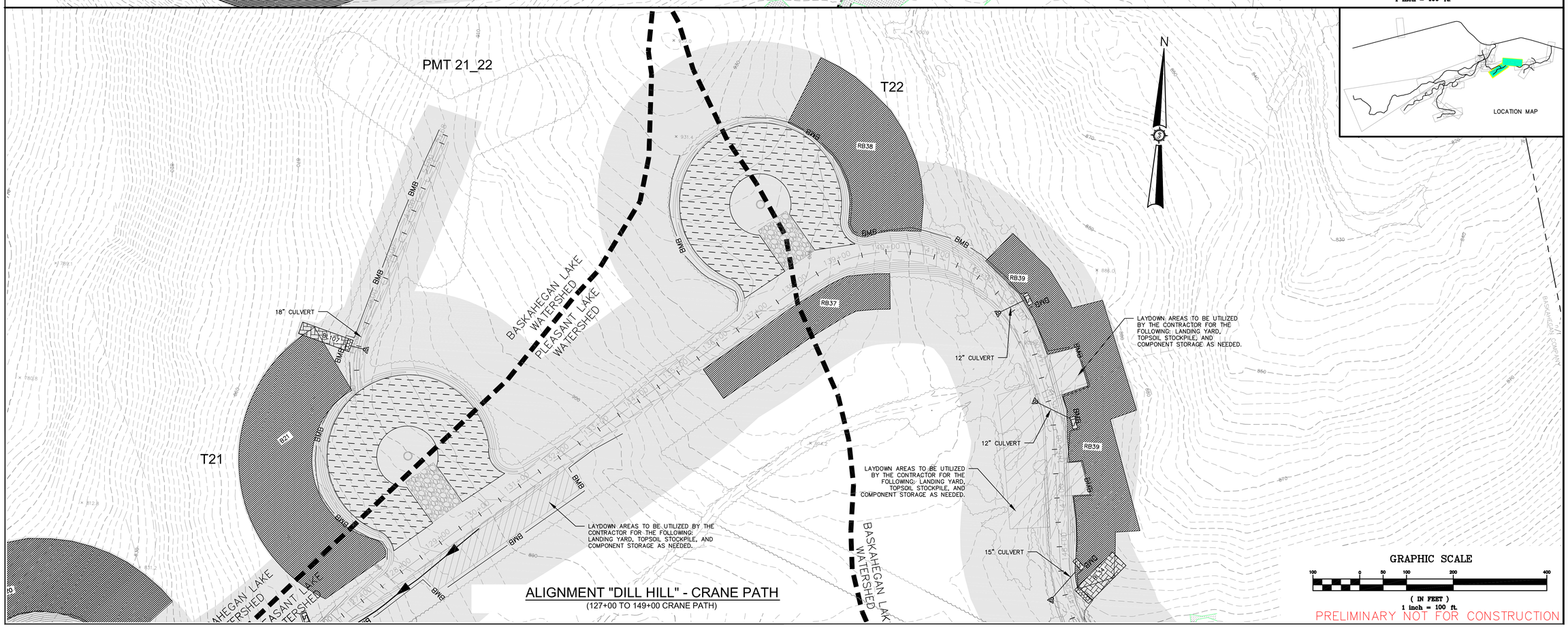

ALIGNMENT "DILL HILL" - CRANE PATH
(127+00 TO 149+00 CRANE PATH)

PRELIMINARY NOT FOR CONSTRUCTION

Rev. #	Date	By	Description	Date
1	MT		ISSUED FOR AGENCY REVIEW	3/7/2011
2	JCH, JLD		REVISED PER AGENCY COMMENTS	5/12/11

Developed By: JAO
Drawn By: -
Date: 05/23/2011
Scale: 1"=100'
Checked: -
Approved: -

BOWERS WIND PROJECT

Project Location: CARROLL PLANTATION & KOSSUTH TOWNSHIP, MAINE

Drawing Description: **DILL HILL EROSION CONTROL PLAN**

Seal: STATE OF MAINE JAMES W. SEWALL COMPANY LICENSED PROFESSIONAL ENGINEER

Project No.: **72380E**

Engineer: SEWALL — an integrated team of geospatial, engineering, surveying and natural RESOURCE consultants
JAMES W. SEWALL COMPANY / Since 1880
SEWALL.COM 800 648 4202

Phase: PERMIT

Sheet No.: **801**

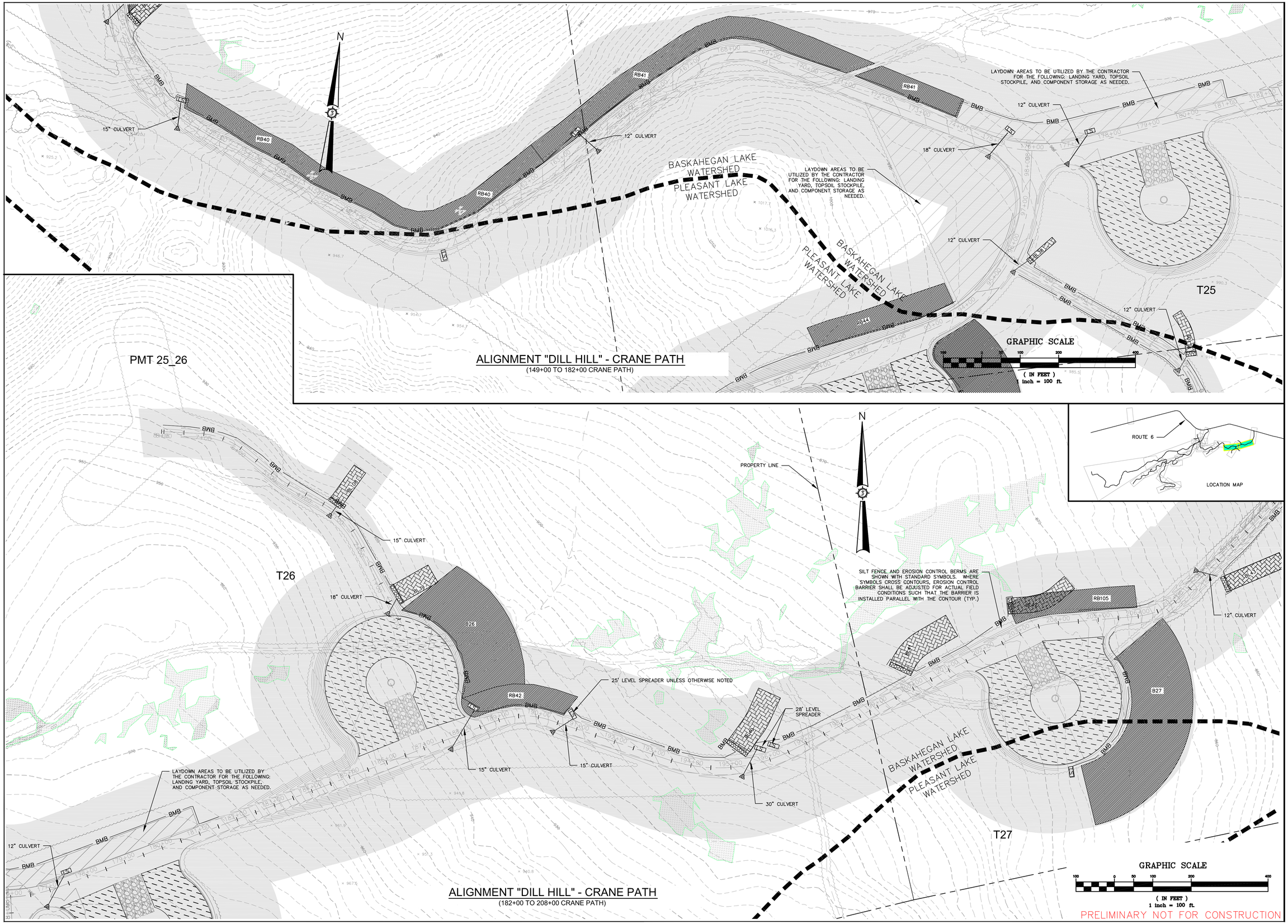

ALIGNMENT "DILL HILL" - CRANE PATH
(149+00 TO 182+00 CRANE PATH)

ALIGNMENT "DILL HILL" - CRANE PATH
(182+00 TO 208+00 CRANE PATH)

PRELIMINARY NOT FOR CONSTRUCTION

Rev. #	Dwg. By	Description	Date
1	MT	ISSUED FOR AGENCY REVIEW	3/1/2011
2	JCH, JLD	REVISED PER AGENCY COMMENTS	5/12/11

Designed By: JAO
Drawn By: -
Date: 05/23/2011
Scale: 1"=100'
Approved: -
Checked: -

BOWERS WIND PROJECT

Project Location: CARROLL PLANTATION & KOSSUTH TOWNSHIP, MAINE

Drawing Description: **DILL HILL EROSION CONTROL PLAN**

Seal: STATE OF MAINE, JAMES W. SEWALL COMPANY, 72380E, LICENSED PROFESSIONAL ENGINEER

Project No. 72380E

Engineer: SEWALL
an integrated team of geospatial, engineering, surveying and NATURAL RESOURCE consultants
JAMES W. SEWALL COMPANY / Since 1880
SEWALL.COM 800 648 4202

Phase: PERMIT

Sheet No. 802

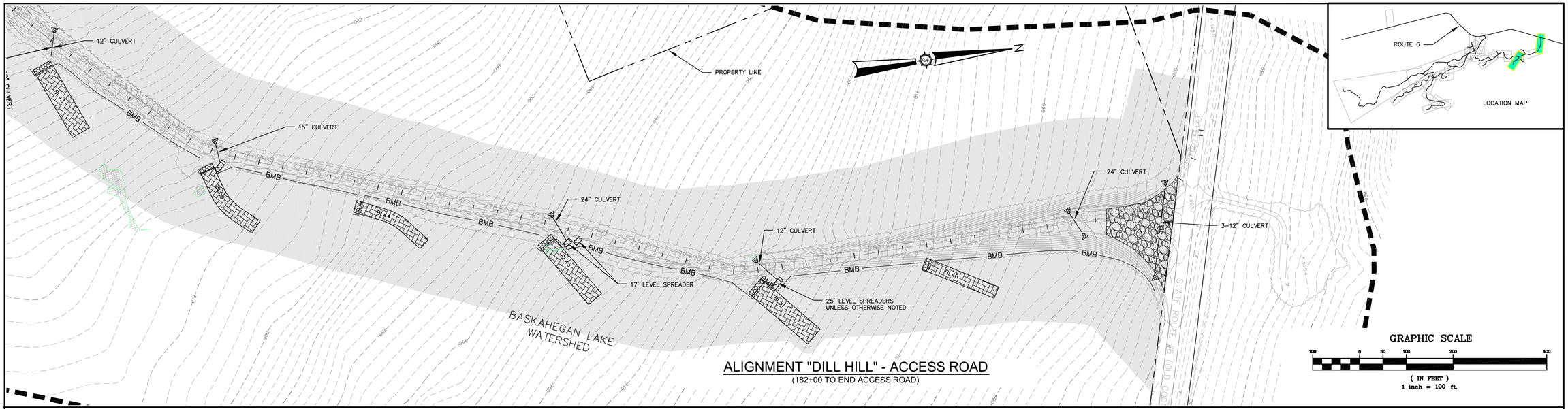

ALIGNMENT "DILL HILL" - ACCESS ROAD
(182+00 TO END ACCESS ROAD)

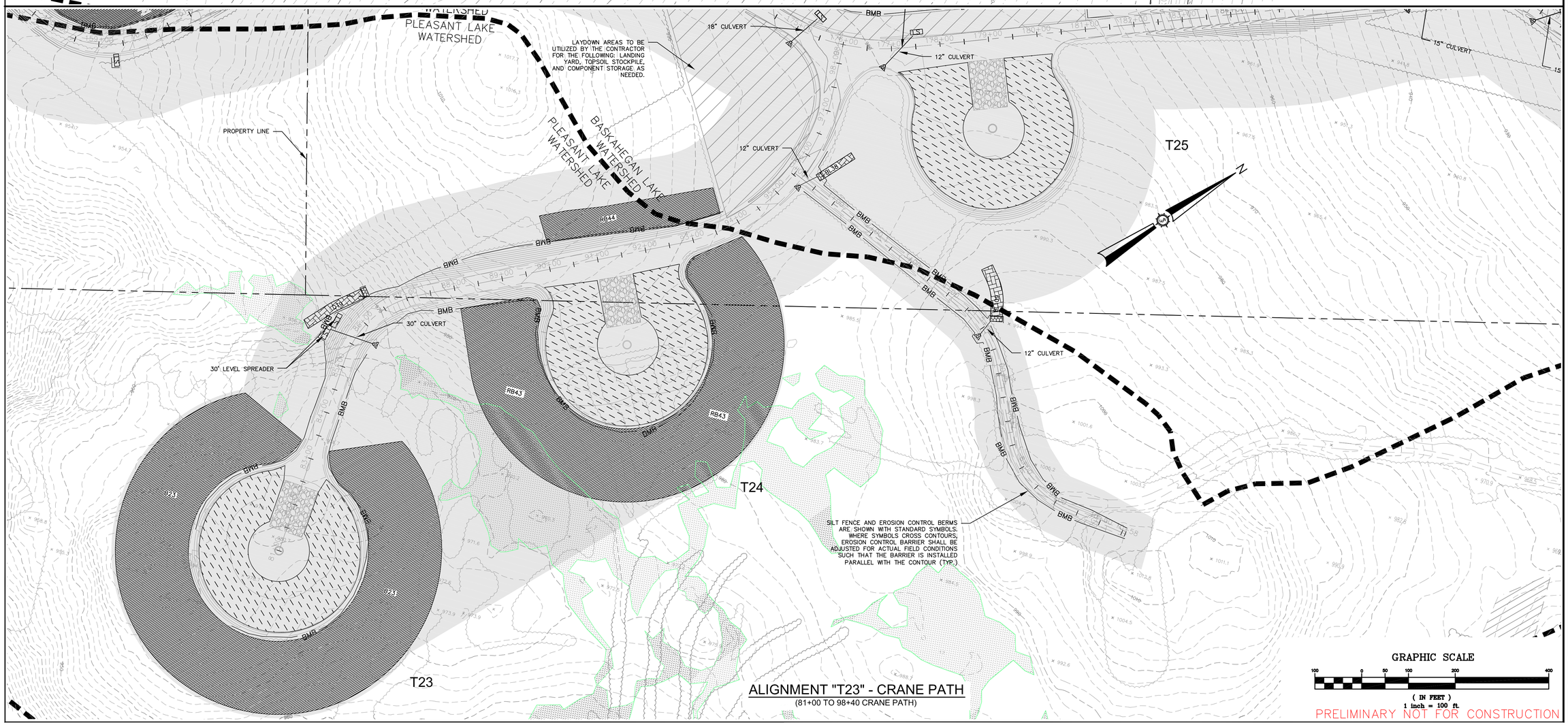

ALIGNMENT "T23" - CRANE PATH
(81+00 TO 98+40 CRANE PATH)

PRELIMINARY NOT FOR CONSTRUCTION

Rev. #	Dwg. By	Description	Date
1	MT	ISSUED FOR AGENCY REVIEW	3/1/2011
2	JCH, JLD	REVISED PER AGENCY COMMENTS	5/12/11

Designed By: JAO
Drawn By: -
Date: 05/23/2011
Scale: 1"=100'
Approved: -
Checked: -

BOWERS WIND PROJECT

Project Location: CARROLL PLANTATION & KOSSUTH TOWNSHIP, MAINE

Drawing Description: **DILL HILL EROSION CONTROL PLAN**

Seal: STATE OF MAINE JAMES W. SEWALL COMPANY LICENSED PROFESSIONAL ENGINEER

Project No. 72380E

Engineer: SEWALL
an integrated team of geospatial, engineering, surveying and NATURAL RESOURCE consultants
JAMES W. SEWALL COMPANY / Since 1880
SEWALL.COM 800 648 4202

Phase: PERMIT

Sheet No. 803