


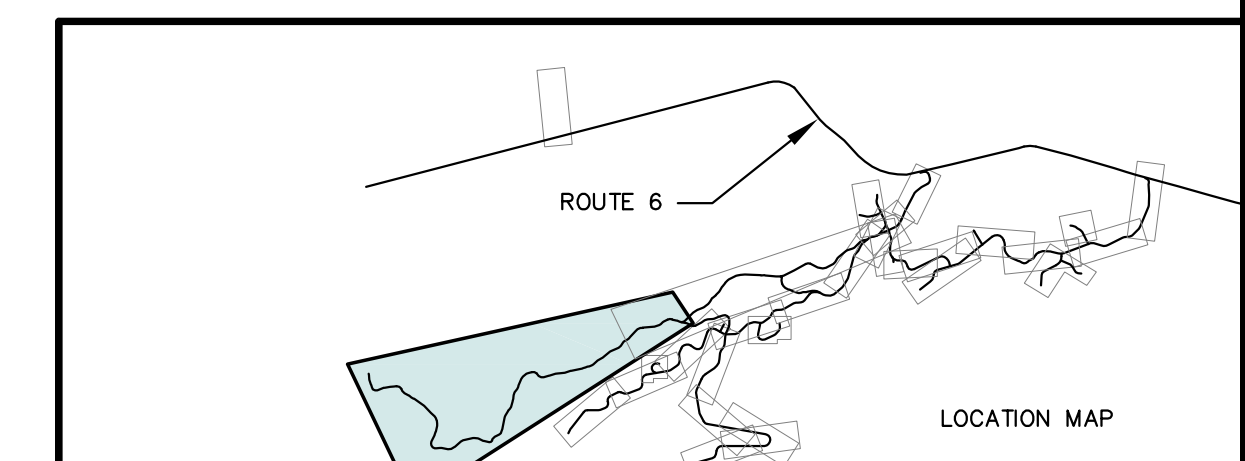
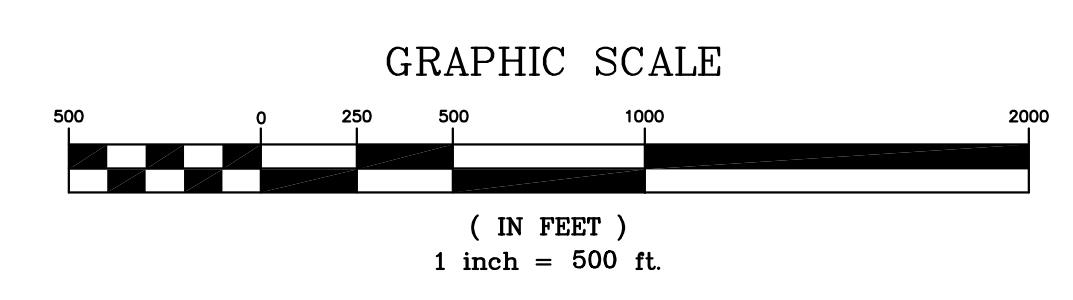


HATCH LEGEND

-  WETLAND HATCH
-  VERNAL POOL HATCH
-  TURNOUT AREA HATCH



IMPROVE OR REPLACE EXISTING BRIDGE AS NECESSARY

66 FT ROW


Rev. No.	Drawn By	Description	Date
1	MT	ISSUED FOR AGENCY REVIEW	3/7/2011
2	JCH, JLD	REVISED PER AGENCY COMMENTS	5/12/11

BOWERS WIND PROJECT

Developed By: JSM, JSM
 Drawn By: MT, MT
 Date: 05/23/2011
 Scale: 1"=500'

Project Location: CARROLL PLANTATION & KOSSUTH TOWNSHIP, MAINE
 Drawing Description: MOOSE ROAD ACCESS ROAD

Approved: [Signature]
 Checked: [Signature]



72380E

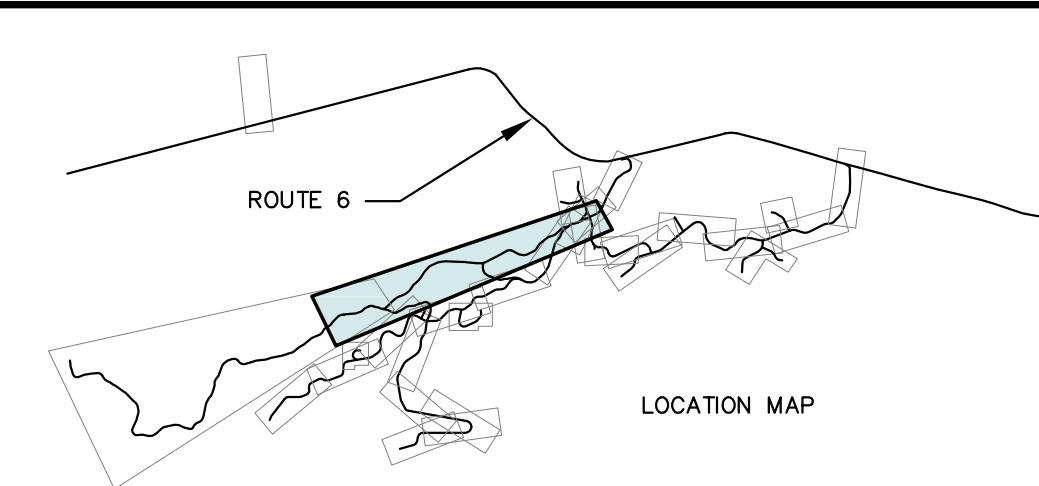
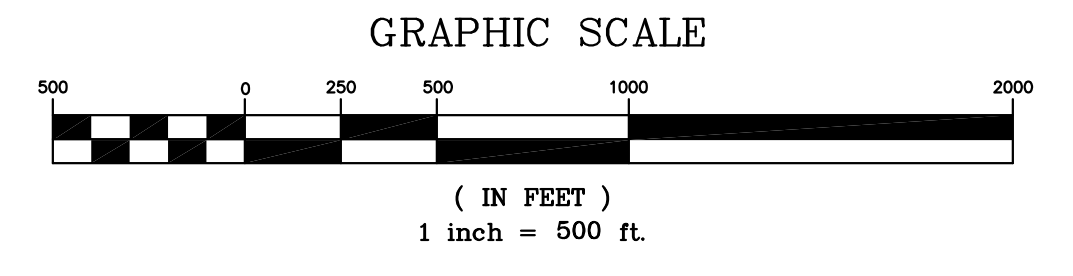
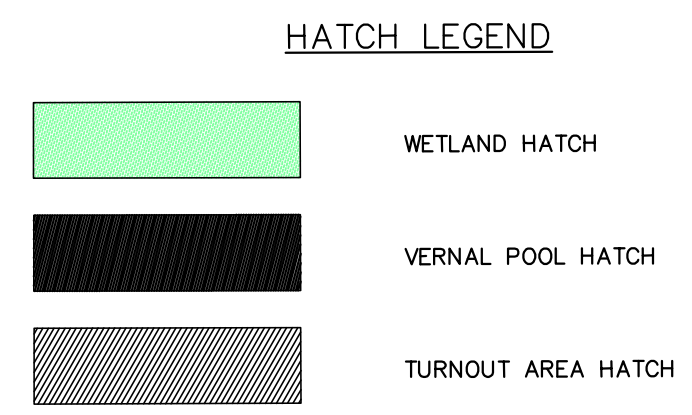
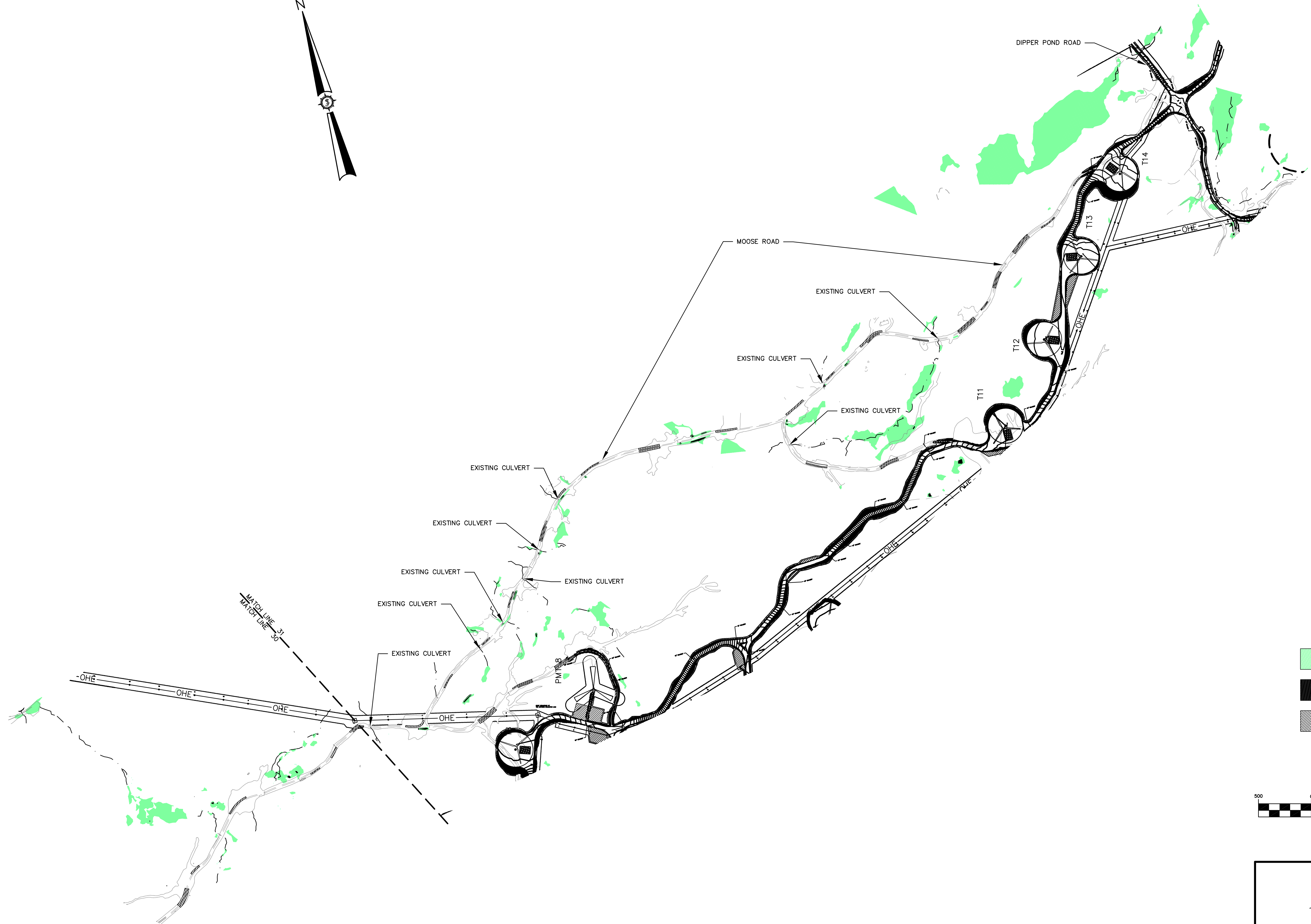
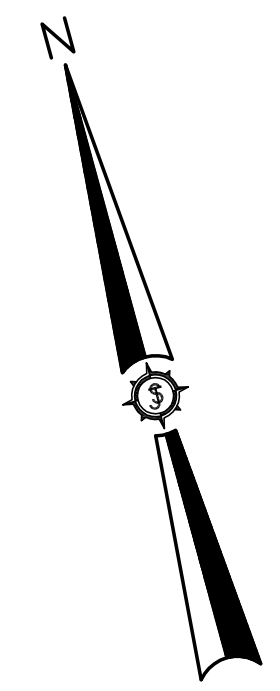
an integrated team of geospatial, engineering, surveying and NATURAL RESOURCE consultants

SEWALL
 JAMES W. SEWALL COMPANY Since 1880
 SEWALL.COM 800.648.4202

PERMIT

Sheet No. **30**


PRELIMINARY NOT FOR CONSTRUCTION



PRELIMINARY NOT FOR CONSTRUCTION

Drawn By	Description	Date
MT	ISSUED FOR AGENCY REVIEW	3/7/2011
JCH, JLD	REVISED PER AGENCY COMMENTS	5/12/11

Developed By	Drawn By
JSM	MT
Date: 05/23/2011	Scale: 1"=500'
Project Location: CARROLL PLANTATION & KOSSUTH TOWNSHIP, MAINE	Approved: [Signature]
Drawing Description: MOOSE ROAD ACCESS ROAD	Checked: [Signature]



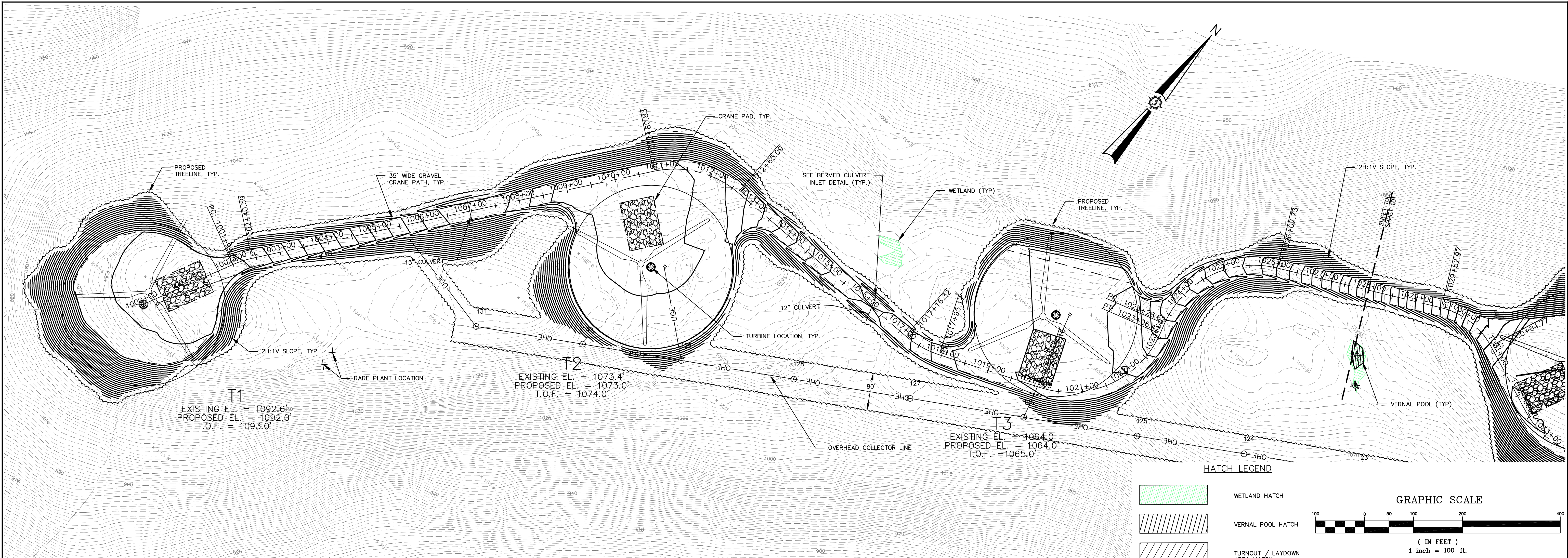
72380E

an integrated team of geospatial, engineering, surveying and NATURAL RESOURCE consultants

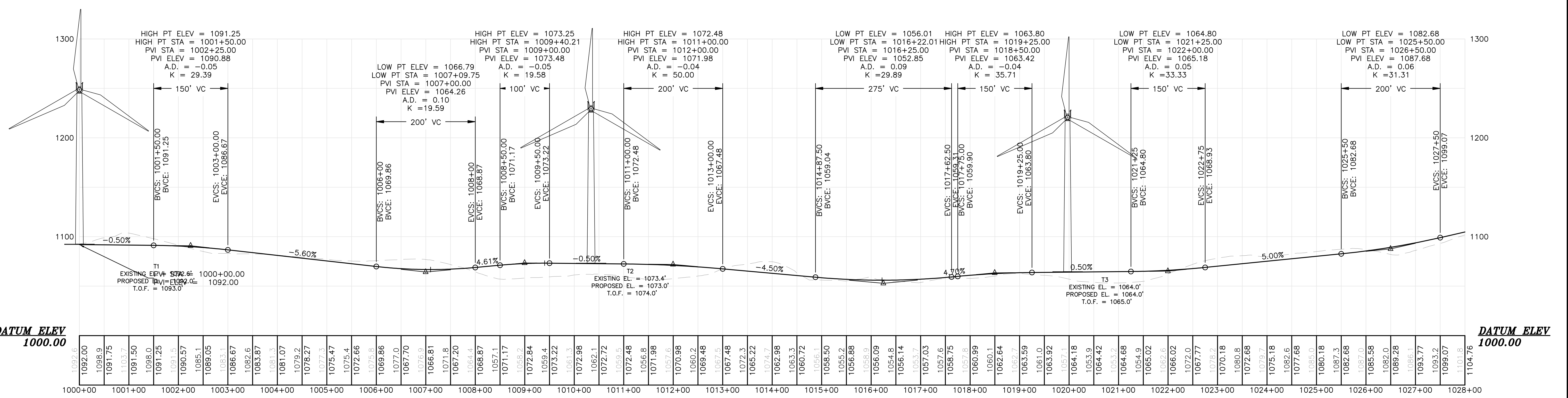
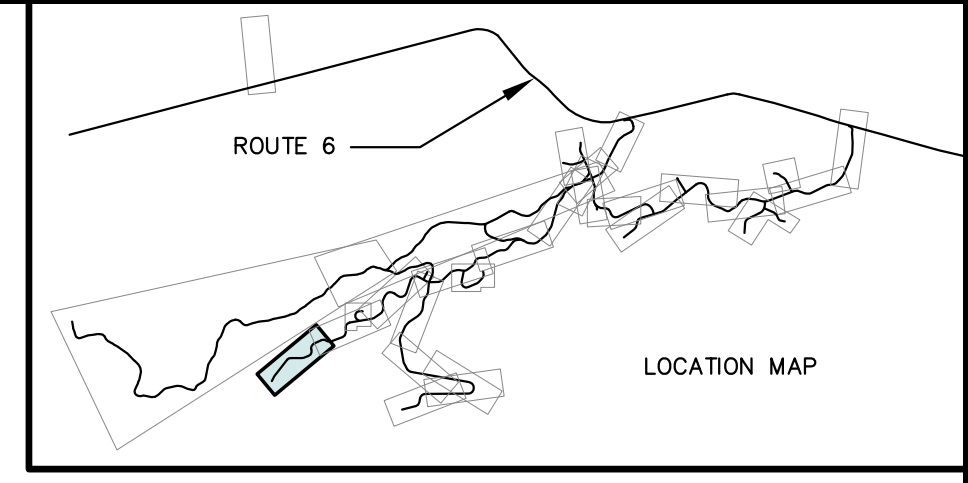
SEWALL
JAMES W. SEWALL COMPANY Since 1880
SEWALL.COM 800.648.4202

Project No. 72380E
Phase: **PERMIT**

Sheet No. **31**




BOWERS MOUNTAIN - CRANE PATH
 (1000+00 TO 1028+00 CRANE PATH)



Date	Drawn By	Description
3/7/2011 <td>JSM <td>ISSUED FOR AGENCY REVIEW</td> </td>	JSM <td>ISSUED FOR AGENCY REVIEW</td>	ISSUED FOR AGENCY REVIEW
5/12/11 <td>JSM <td>REVISED PER AGENCY COMMENTS</td> </td>	JSM <td>REVISED PER AGENCY COMMENTS</td>	REVISED PER AGENCY COMMENTS

Drawn By	Checked By	Scale	Project Location
JSM	JSM	H: 1"=100' V: 1"=50'	CARROLL PLANTATION & KOSSUTH TOWNSHIP, MAINE

BOWERS WIND PROJECT
BOWERS MOUNTAIN CRANE PATH PLAN / PROFILE

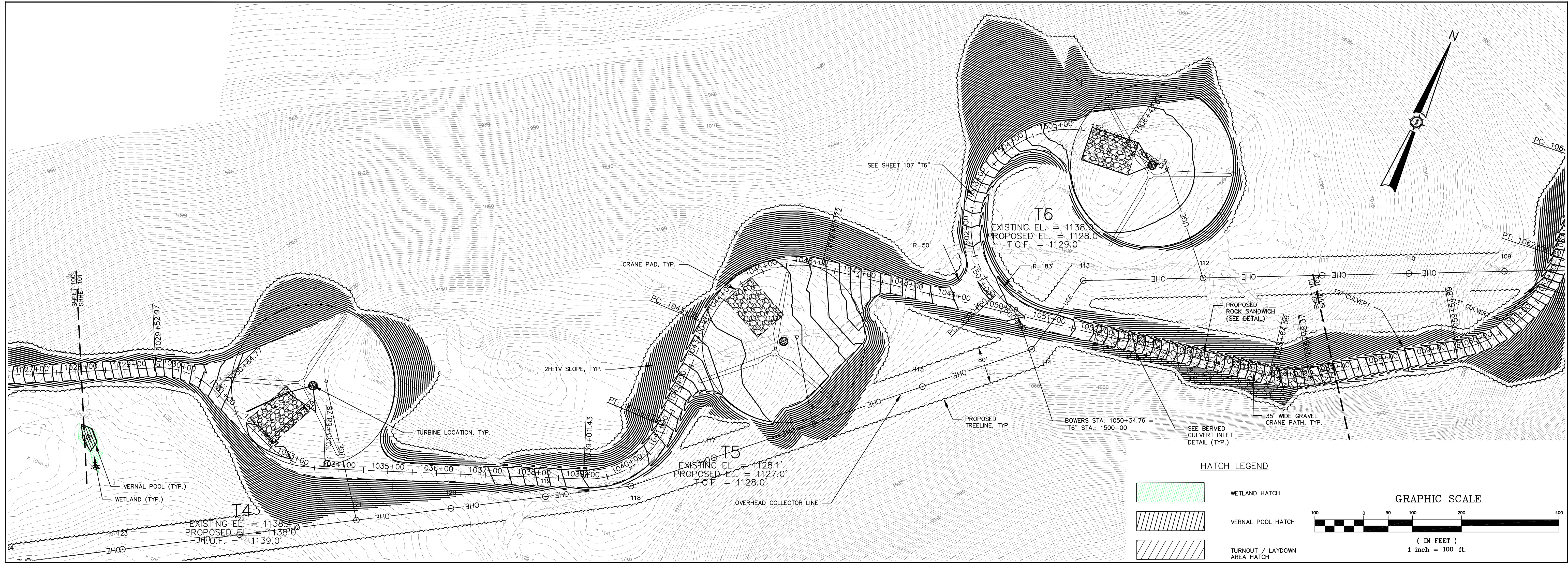


72380E

an integrated team of geospatial, engineering, surveying and NATURAL RESOURCE consultants

SEWALL
 JAMES W. SEWALL COMPANY / Since 1880
 800.648.4202
 SEWALL.COM

Project No.	72380E
Phase	PERMIT
Sheet No.	100



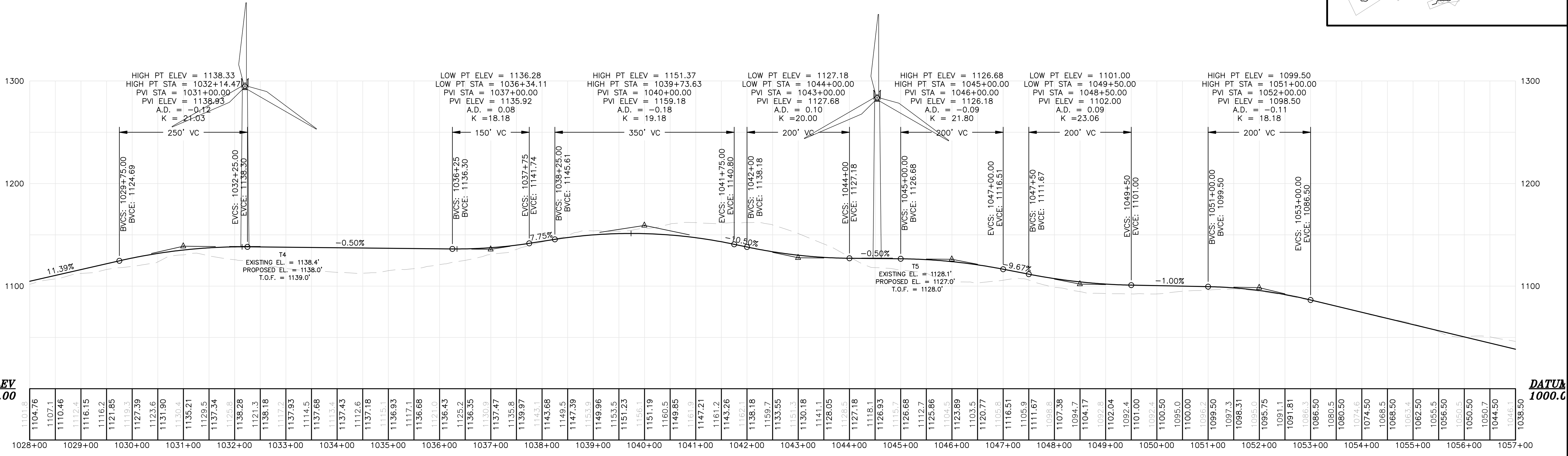
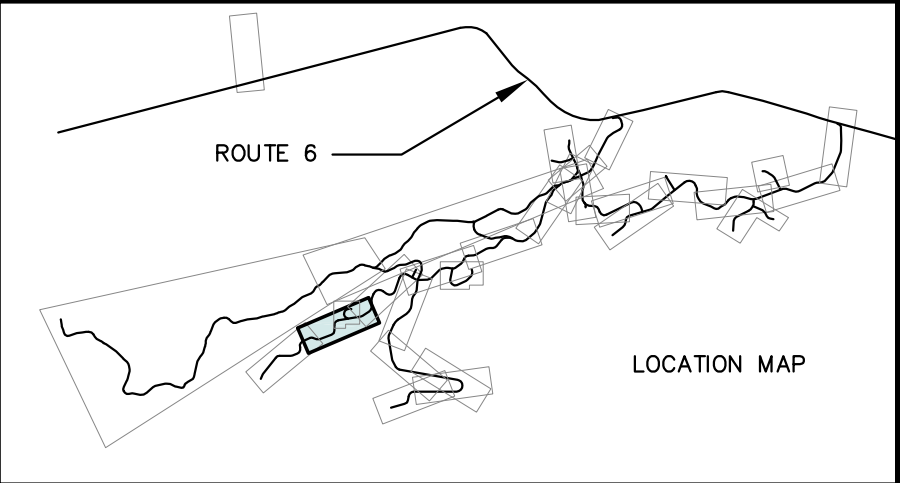
Date	3/7/2011
Drawn By	JSM
Checked By	JSM
Issued For Agency Review	JSM
Revised Per Agency Comments	5/12/11

BOWERS WIND PROJECT

Drawn By: JSM
 Checked By: JSM
 Date: 05/23/2011
 Scale: H: 1"=100' V: 1"=50'

Project Location: CARROLL PLANTATION & KOSSUTH TOWNSHIP, MAINE
 Drawing Description: BOWERS MOUNTAIN CRANE PATH PLAN / PROFILE

BOWERS MOUNTAIN - CRANE PATH
 (1028+00 TO 1057+00 CRANE PATH)



DATUM ELEV
1000.00

DATUM
1000.0

PRELIMINARY NOT FOR CONSTRUCTION

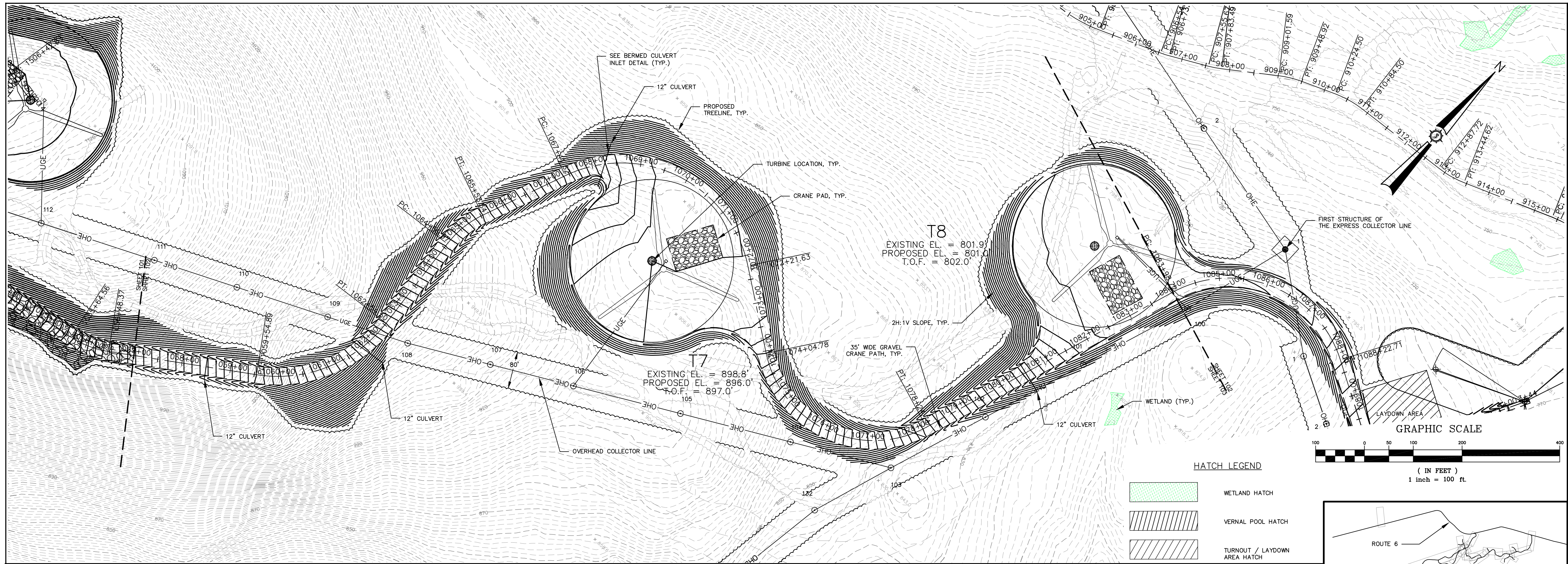
Project No. 72380E

an integrated team of geospatial, engineering, surveying and NATURAL RESOURCE consultants

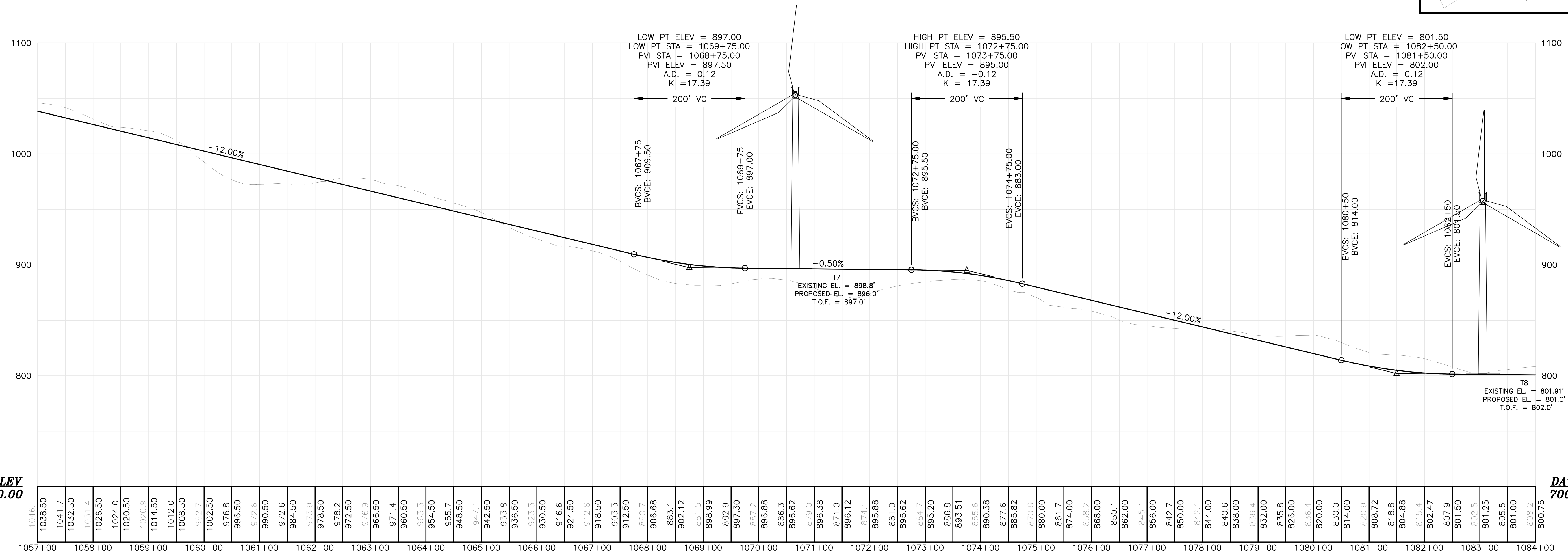
SEWALL
 JAMES W. SEWALL COMPANY / Since 1880
 SEWALL.COM 800.648.4202

Phase: PERMIT

Sheet No. 101




BOWERS MOUNTAIN- CRANE PATH
(1057+00 TO 1084+00 CRANE PATH)



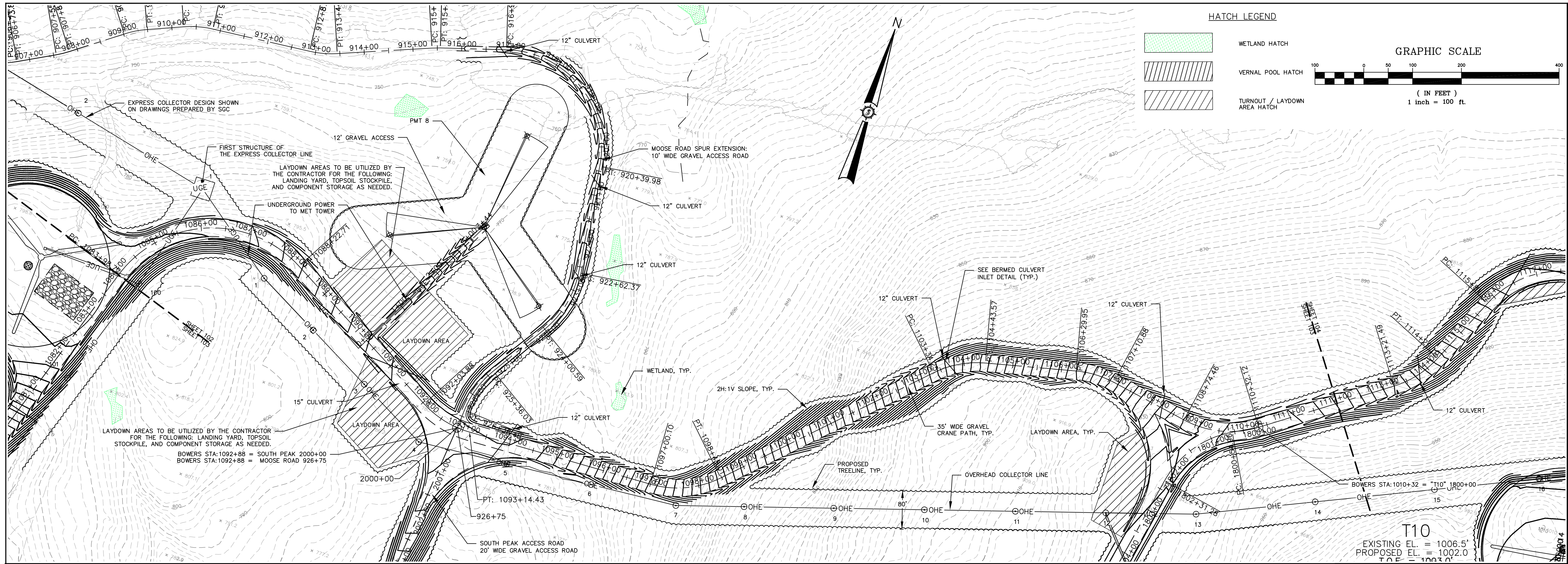
Drawn By	JSM
Checked By	JSM
Issue Date	5/17/2011
Revision	5/17/2011
Issue Description	ISSUED FOR AGENCY REVIEW
Revision Description	REVISED PER AGENCY COMMENTS

Project No.	72380E
Project Location	CARROLL PLANTATION & KOSSUTH TOWNSHIP, MAINE
Scale	H: 1"=100' V: 1"=50'
Drawn By	JSM
Checked By	JSM
Issue Date	05/23/2011
Revision	
Issue Description	


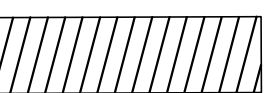



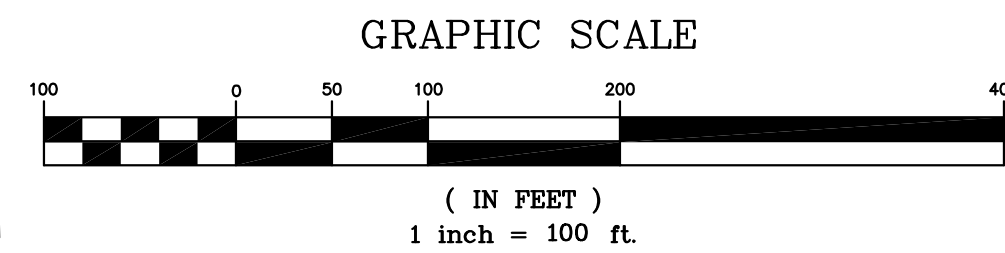
on integrated team of
geospatial, engineering,
surveying and NATURAL
RESOURCE consultants

SEWALL
JAMES W. SEWALL COMPANY / Since 1880
SEWALL.COM 800.648.4202

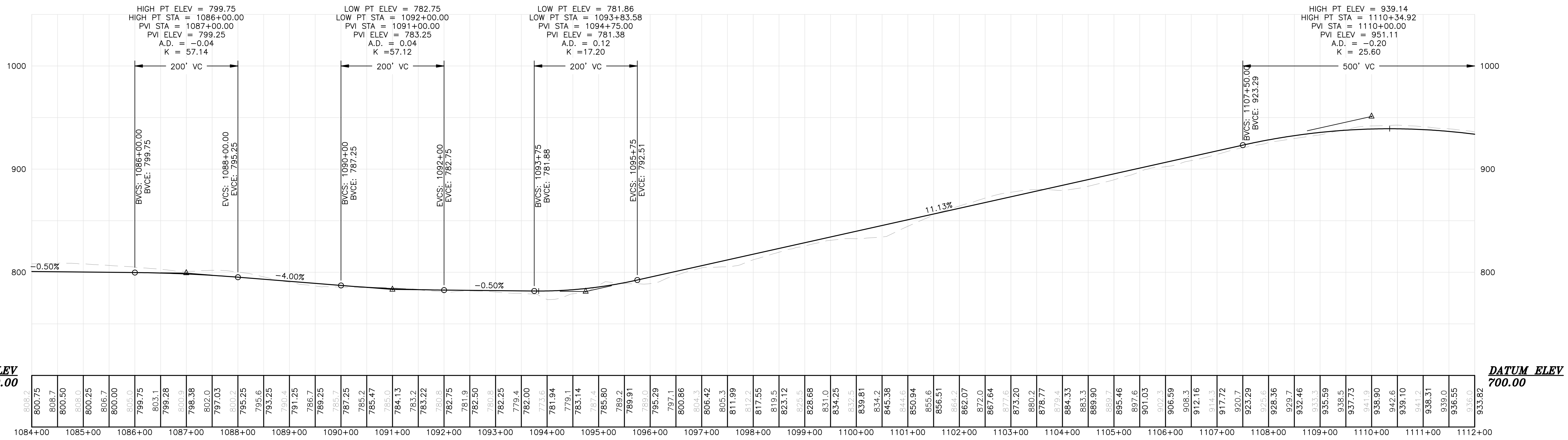
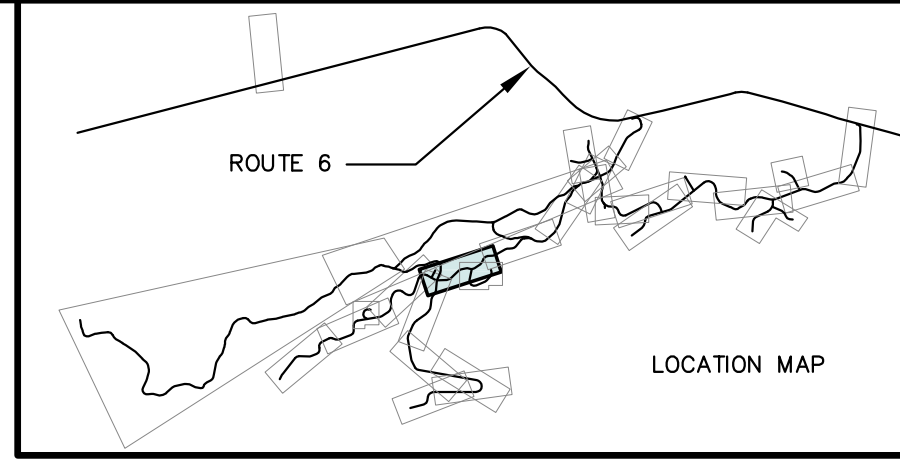


HATCH LEGEND

-  WETLAND HATCH
-  VERNAL POOL HATCH
-  TURNOUT / LAYDOWN AREA HATCH



BOWERS MOUNTAIN - CRANE PATH
(1084+00 TO 1112+00 CRANE PATH)




DATUM ELEV
700.00

DATUM ELEV
700.00

Drawn By	JSM	3/7/2011
Checked By	JSM	5/12/11
Issued For Agency Review	JSM	
Revised Per Agency Comments		

Project Location	CARROLL PLANTATION & KOSSUTH TOWNSHIP, MAINE
Project Name	BOWERS MOUNTAIN CRANE PATH PLAN / PROFILE
Scale	H: 1"=100' V: 1"=50'
Drawn By	JSM
Checked By	JSM
Issue Date	05/23/2011
Project No.	72380E



72380E

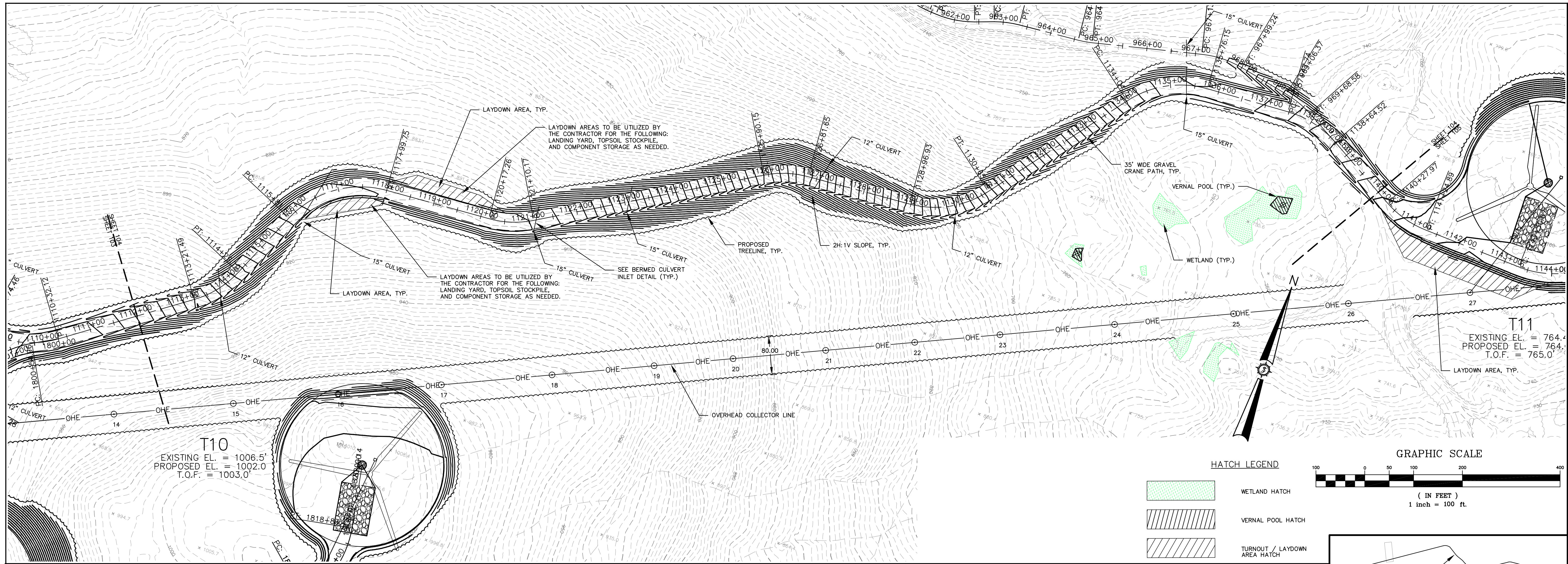
an integrated team of
geospatial, engineering,
surveying and NATURAL
RESOURCE consultants

SEWALL
JAMES W. SEWALL COMPANY / Since 1880
SEWALL.COM
800.648.4202

Phase
PERMIT

Sheet No.
103

PRELIMINARY NOT FOR CONSTRUCTION



Drawn By	JSM
Checked By	JSM
Issue No.	1
Issue Date	3/7/2011
Revision No.	2
Revision Date	5/12/11
Revision Description	ISSUED FOR AGENCY REVIEW
	REVISED PER AGENCY COMMENTS

BOWERS WIND PROJECT

Project Location: CARROLL PLANTATION & KOSSUTH TOWNSHIP, MAINE

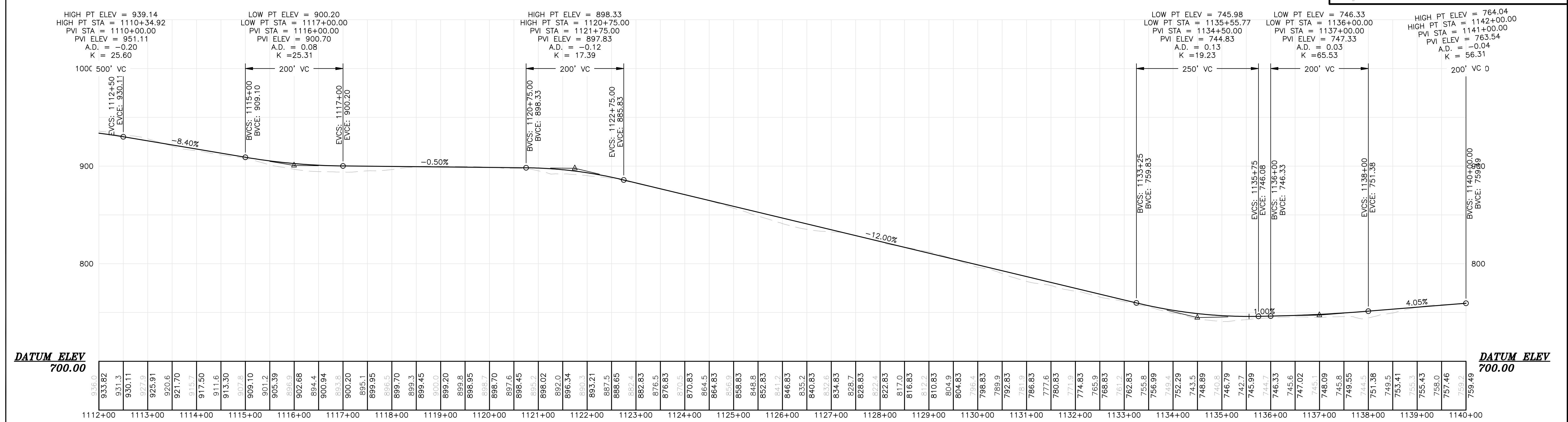
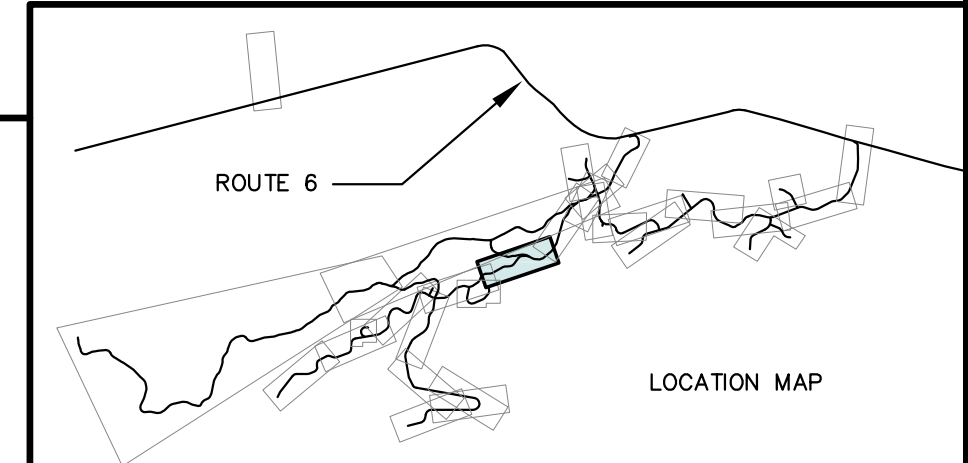
Drawing Description: BOWERS MOUNTAIN CRANE PATH PLAN / PROFILE

Scale: H: 1"=100' V: 1"=50'

Approved: [Signature]

Checked: [Signature]

BOWERS MOUNTAIN - CRANE PATH
(1112+00 TO 1140+00 CRANE PATH)



PRELIMINARY NOT FOR CONSTRUCTION

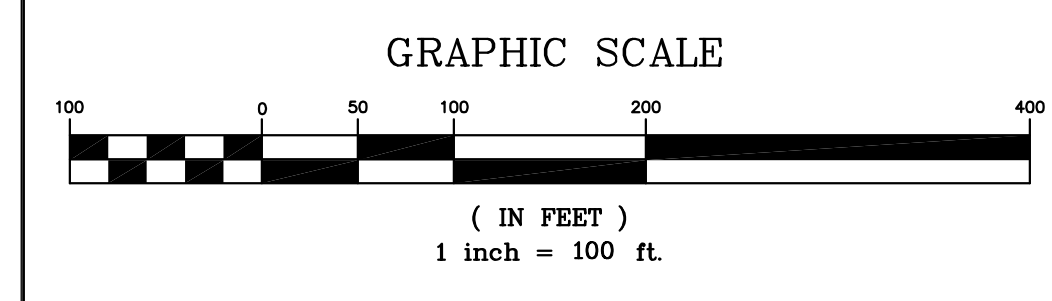
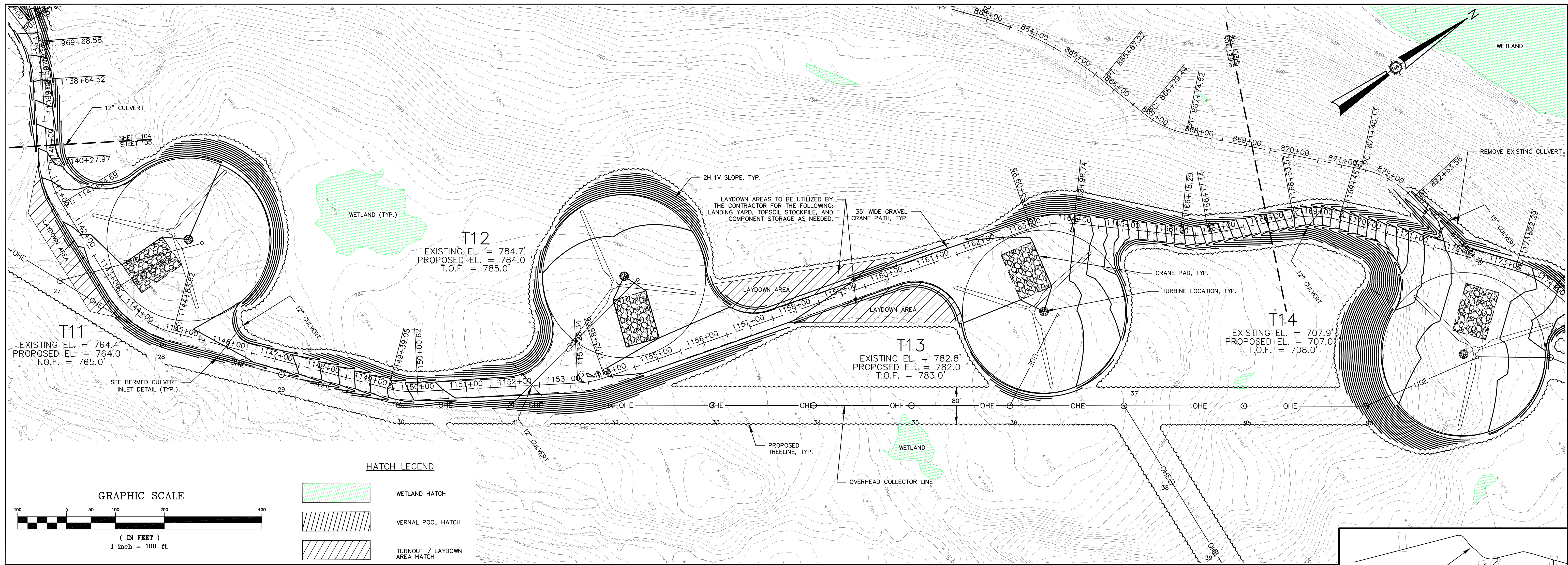
Project No. **72380E**

Engineer: [Signature]

SEWALL
JAMES W. SEWALL COMPANY / Since 1880
800.648.4202
SEWALL.COM

Phase: **PERMIT**

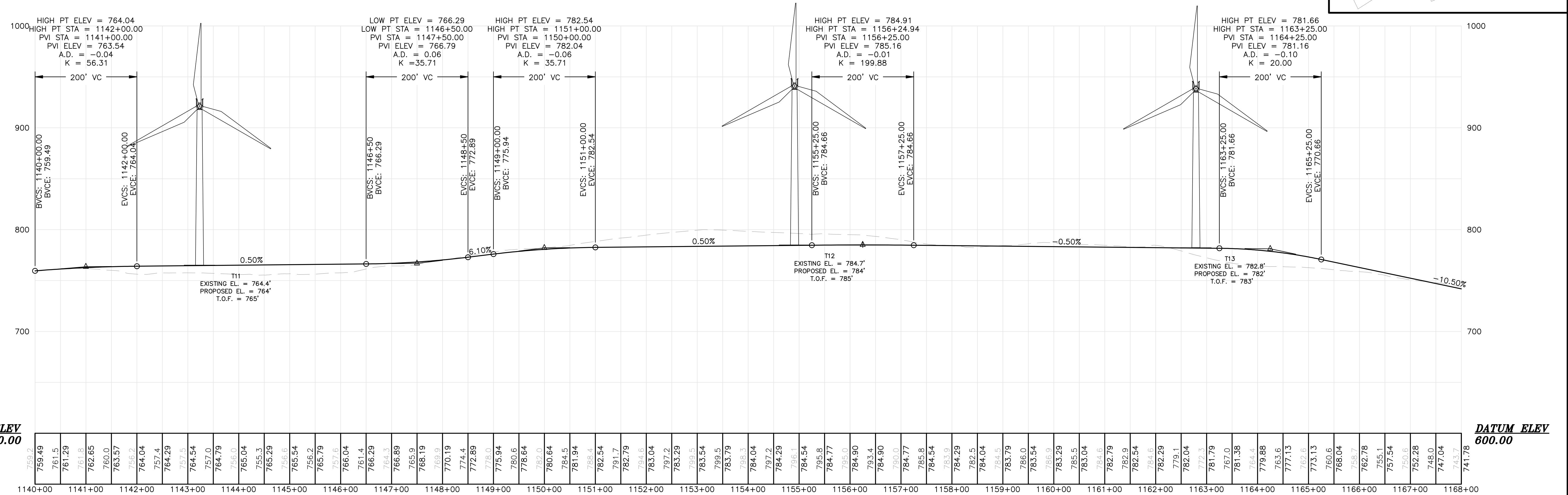
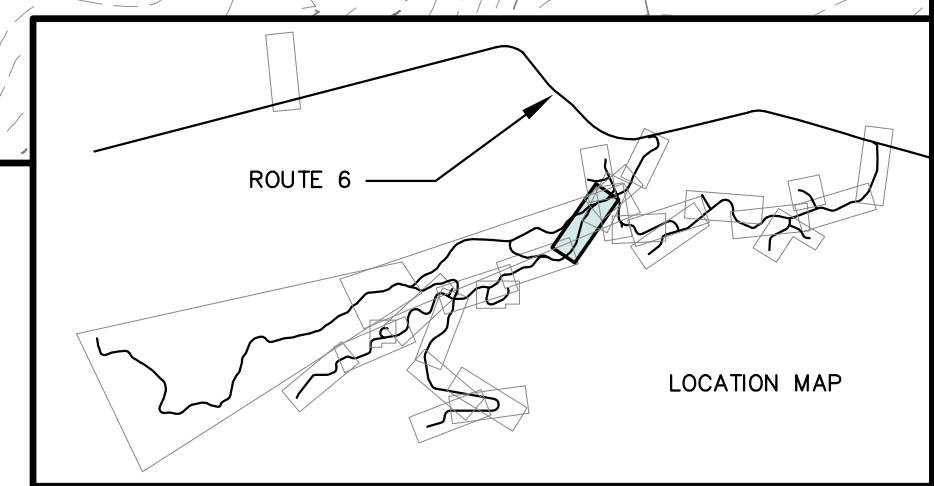
Sheet No. **104**



HATCH LEGEND

	WETLAND HATCH
	VERNAL POOL HATCH
	TURNOUT / LAYDOWN AREA HATCH

BOWERS MOUNTAIN - CRANE PATH
(1140+00 TO 1168+00 CRANE PATH)



DATUM ELEV
600.00

DATUM ELEV
600.00

759.2	759.49	761.5	761.29	761.8	762.65	760.0	763.57	766.2	764.04	764.29	767.5	764.54	767.0	764.79	766.0	765.04	765.3	765.29	765.6	765.54	765.2	765.79	767.5	766.04	766.14	766.29	766.3	766.89	766.9	768.19	769.9	770.19	774.4	772.89	778.0	775.94	780.6	778.64	782.0	780.64	784.5	781.94	788.4	782.54	791.7	782.79	794.6	783.04	797.2	783.29	799.5	783.54	799.5	783.79	799.5	784.04	797.2	784.29	799.5	784.54	799.5	785.8	784.54	784.29	784.04	782.5	784.04	784.29	783.9	783.54	783.29	783.04	784.6	782.79	782.9	782.54	779.1	779.1	777.3	781.79	767.0	761.38	764.4	779.88	763.6	777.13	773.13	760.6	768.04	762.78	755.1	757.54	752.28	748.0	747.04	743.7	741.78
-------	--------	-------	--------	-------	--------	-------	--------	-------	--------	--------	-------	--------	-------	--------	-------	--------	-------	--------	-------	--------	-------	--------	-------	--------	--------	--------	-------	--------	-------	--------	-------	--------	-------	--------	-------	--------	-------	--------	-------	--------	-------	--------	-------	--------	-------	--------	-------	--------	-------	--------	-------	--------	-------	--------	-------	--------	-------	--------	-------	--------	-------	-------	--------	--------	--------	-------	--------	--------	-------	--------	--------	--------	-------	--------	-------	--------	-------	-------	-------	--------	-------	--------	-------	--------	-------	--------	--------	-------	--------	--------	-------	--------	--------	-------	--------	-------	--------

Drawn By	JSM
Checked By	JSM
Issue Date	5/12/11
Revision	

Project Location	CARROLL PLANTATION & KOSSUTH TOWNSHIP, MAINE
Scale	H: 1"=100' V: 1"=50'
Drawn By	JSM
Checked By	JSM

BOWERS WIND PROJECT


Project Location: CARROLL PLANTATION & KOSSUTH TOWNSHIP, MAINE

Scale: H: 1"=100' V: 1"=50'

Drawn By: JSM

Checked By: JSM

BOWERS MOUNTAIN CRANE PATH PLAN / PROFILE



72380E

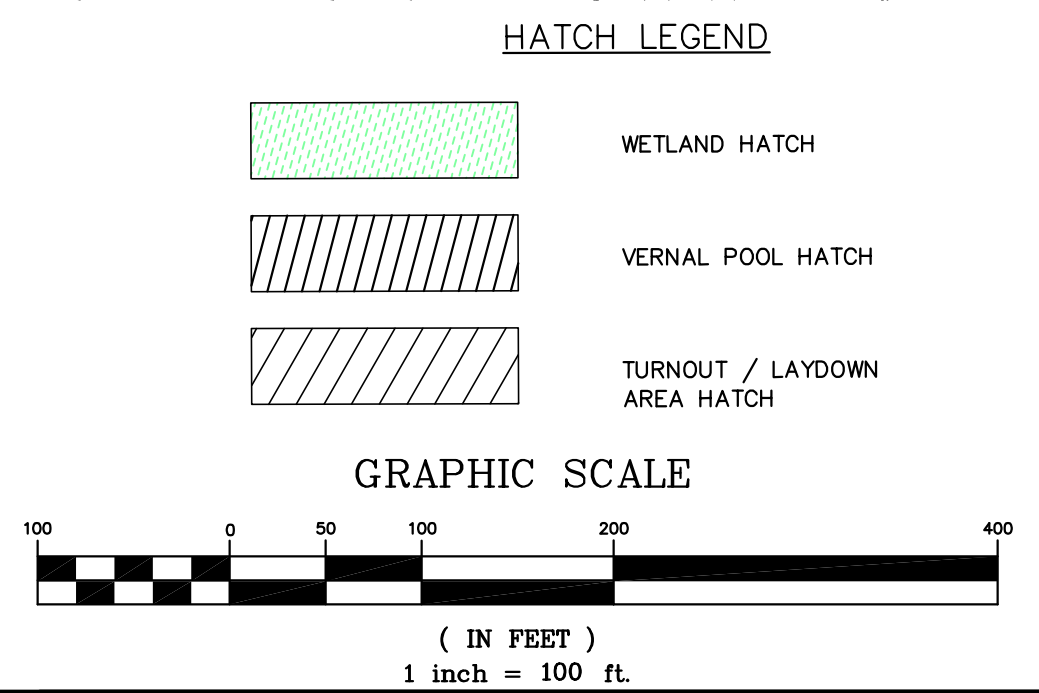
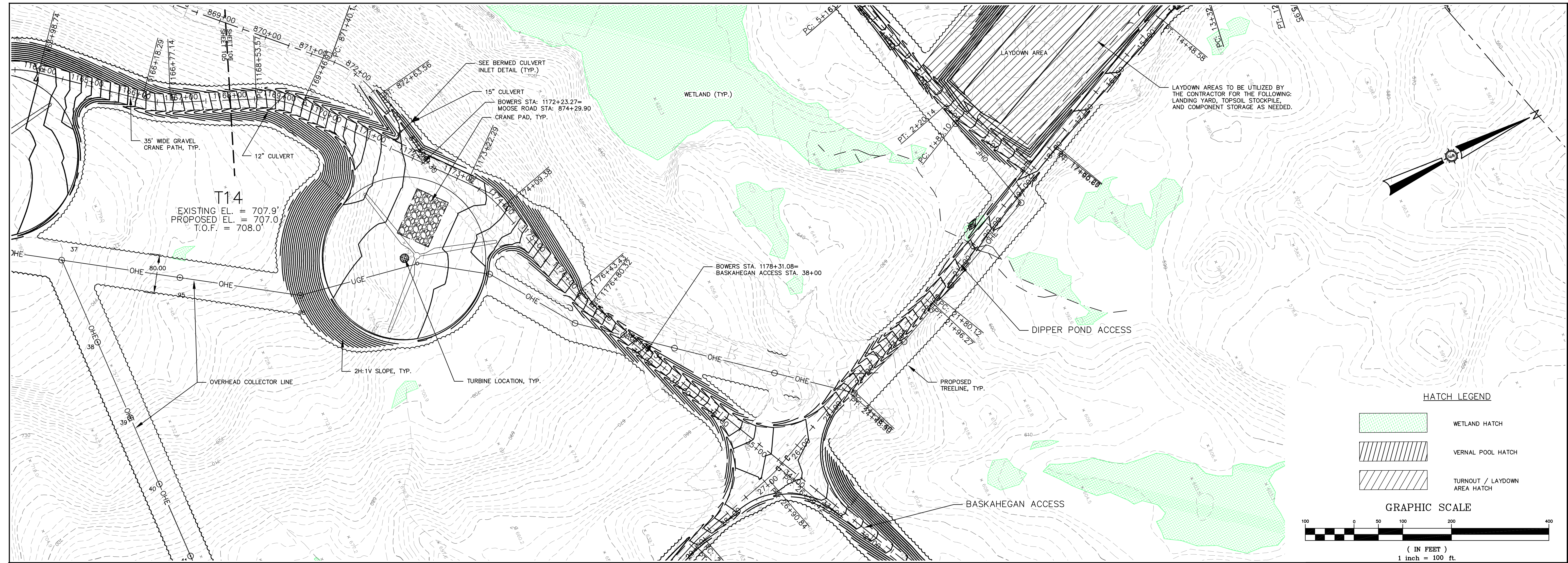
an integrated team of geospatial, engineering, surveying and NATURAL RESOURCE consultants

SEWALL

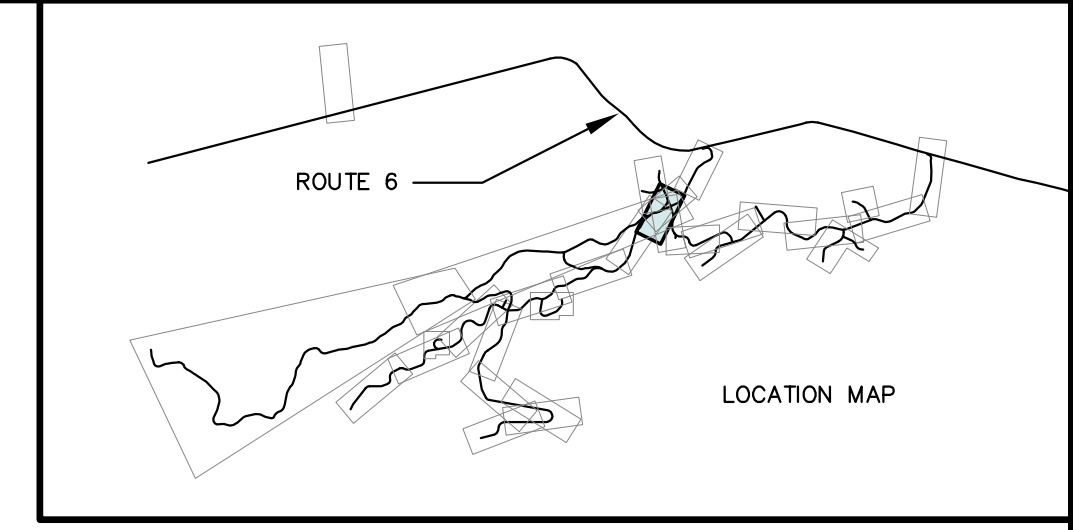
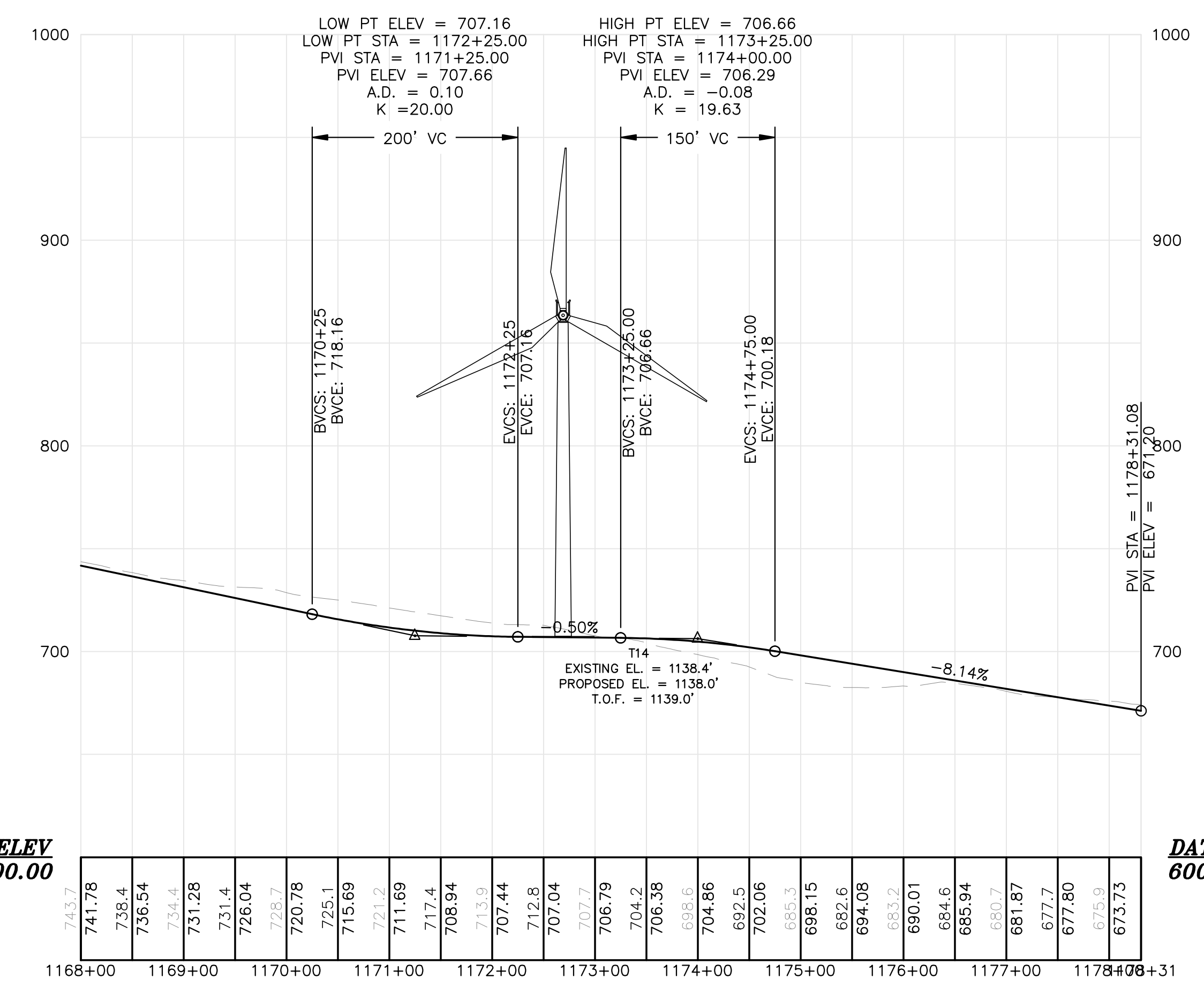
JAMES W. SEWALL COMPANY / Since 1880
800 648 4202
SEWALL.COM

Phase	PERMIT
Sheet No.	105

PRELIMINARY NOT FOR CONSTRUCTION



BOWERS MOUNTAIN - CRANE PATH
(1168+00 TO 1183+00 CRANE PATH)



Drawn By	JSM	3/7/2011
Checked By	JSM	5/12/11
Issued For Agency Review	JSM	
Revised Per Agency Comments		


BOWERS WIND PROJECT

Project Location: CARROLL PLANTATION & KOSSUTH TOWNSHIP, MAINE

Drawing Description: BOWERS MOUNTAIN CRANE PATH PLAN / PROFILE

Scale: H: 1"=100' V: 1"=50'

Approved: [Signature]

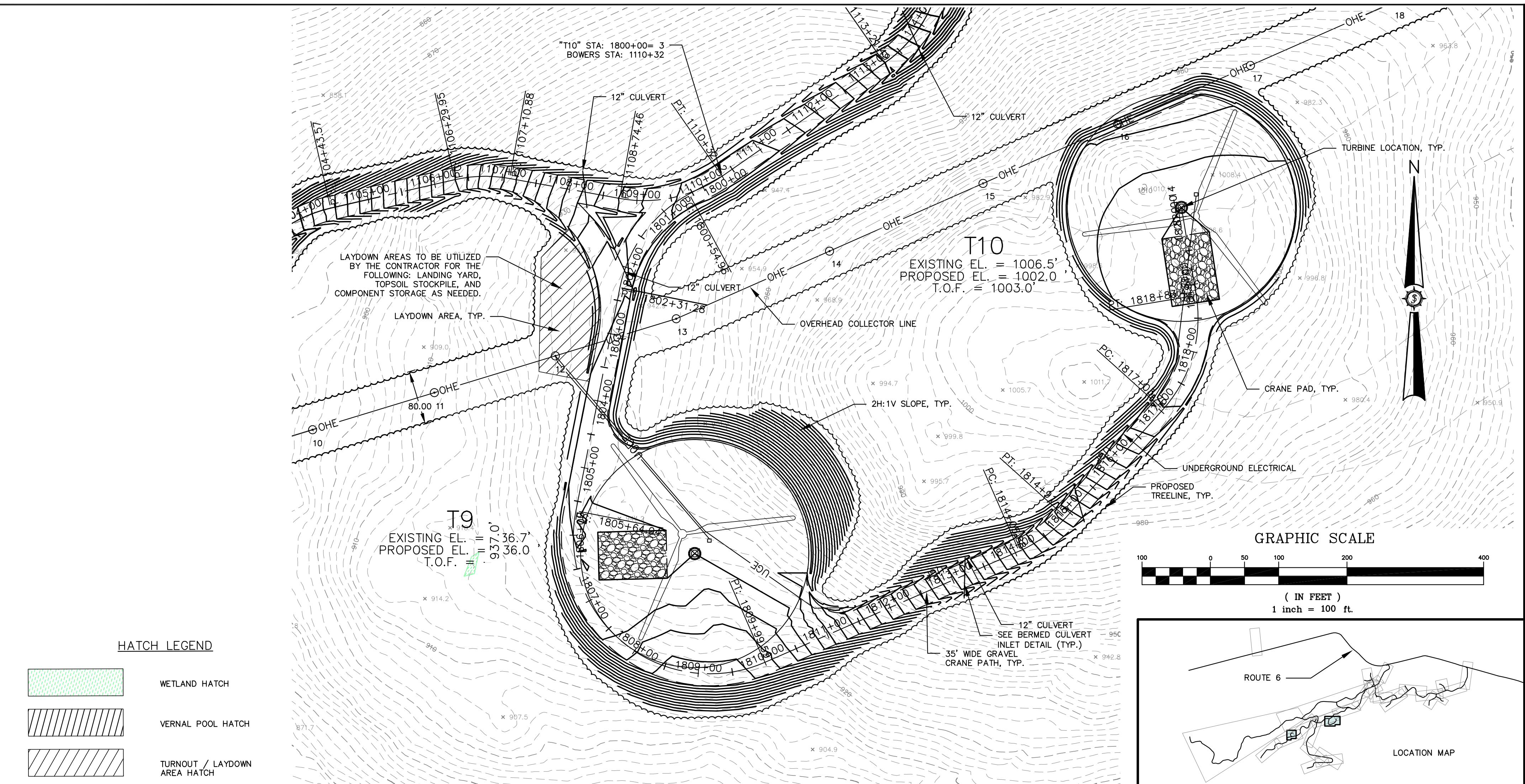
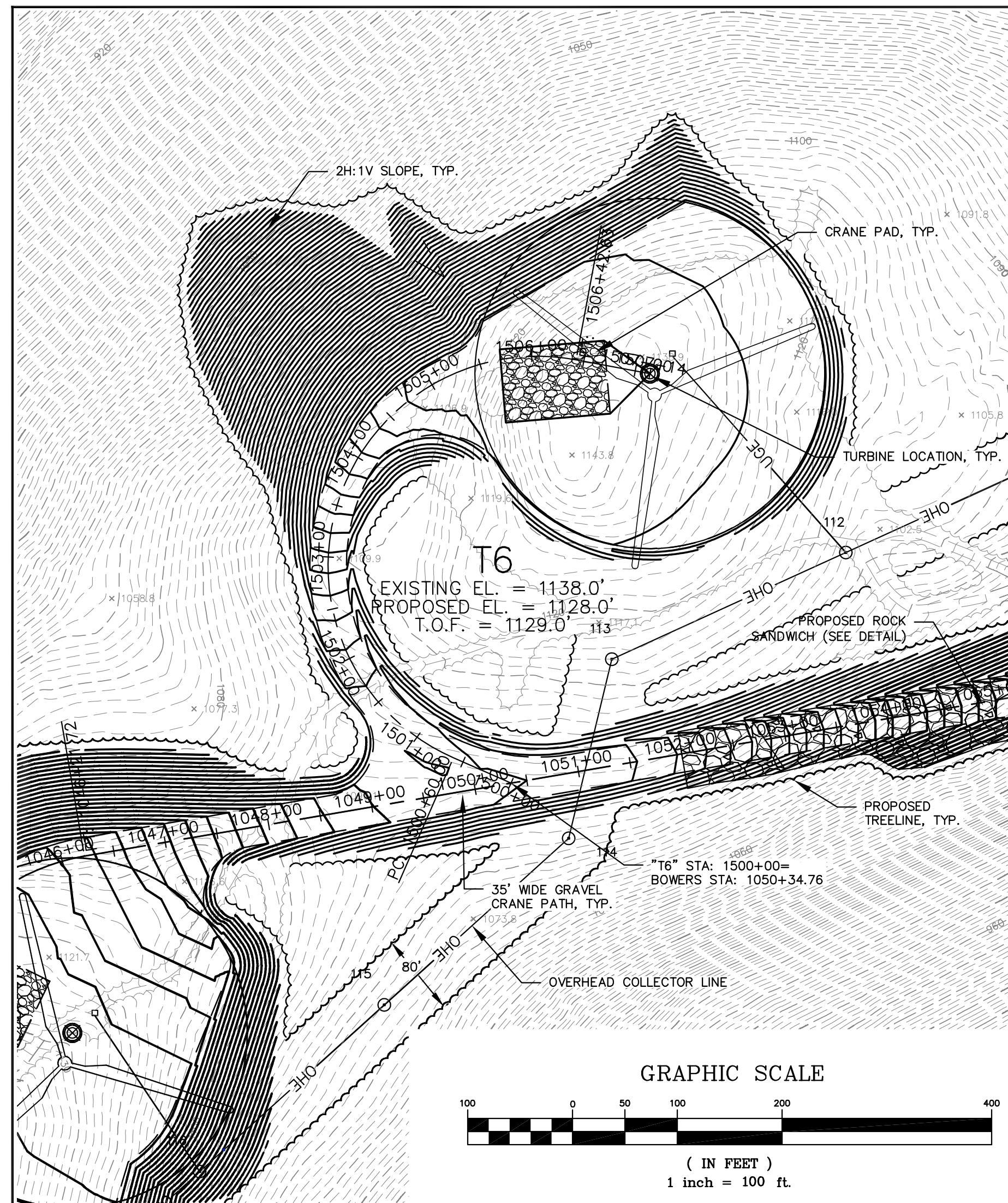


72380E

an integrated team of geospatial, engineering, surveying and NATURAL RESOURCE consultants

SEWALL
JAMES W. SEWALL COMPANY / Since 1880
800.648.4202
SEWALL.COM

PRELIMINARY NOT FOR CONSTRUCTION




HATCH LEGEND

	WETLAND HATCH
	VERNAL POOL HATCH
	TURNOUT / LAYDOWN AREA HATCH

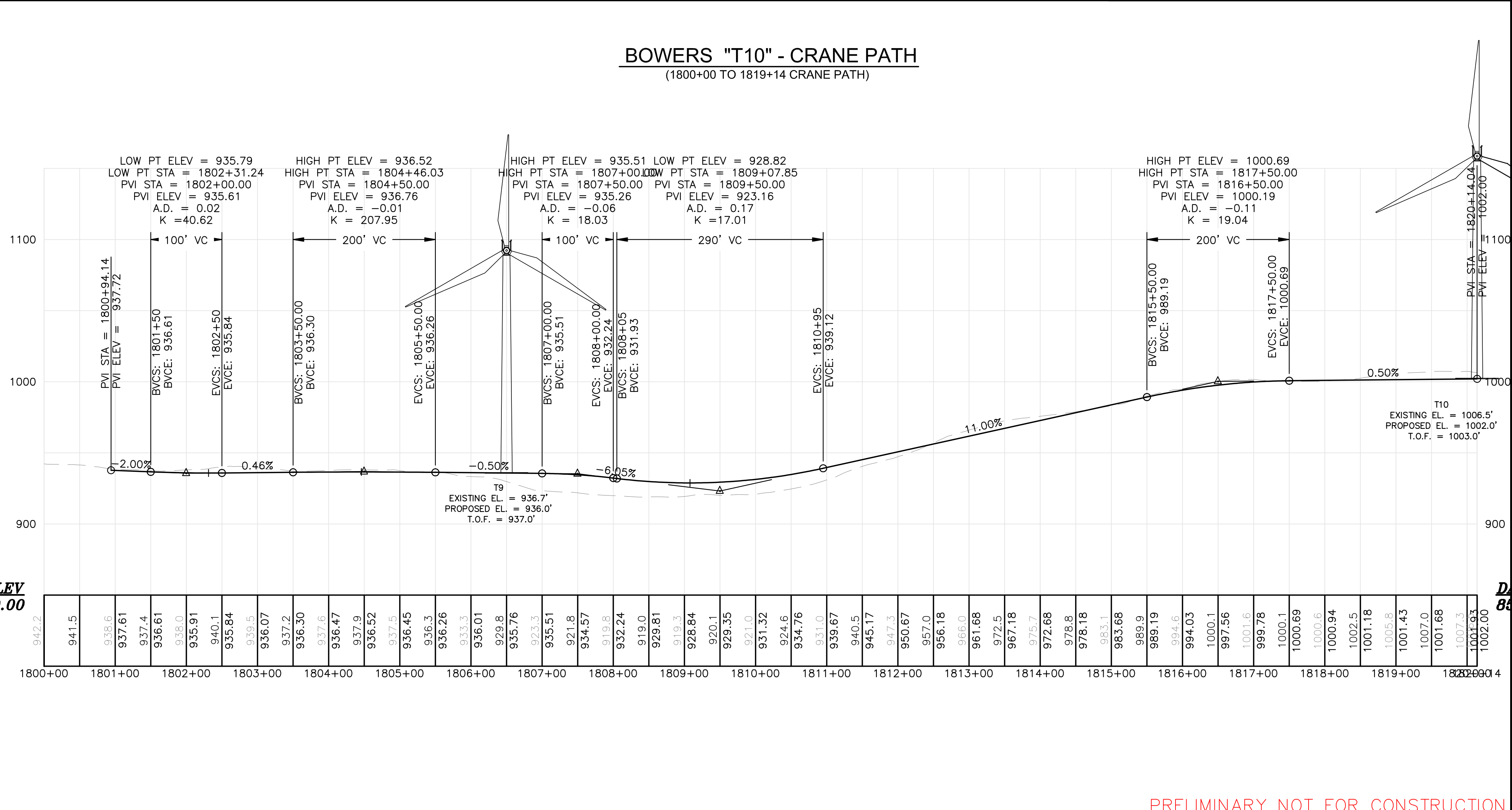
BOWERS "T6" - CRANE PATH
(1500+00 TO 1507+14 CRANE PATH)

BOWERS "T10" - CRANE PATH
(1800+00 TO 1819+14 CRANE PATH)



DATUM ELEV
950.00

DATUM ELEV
951.00



DATUM ELEV
850.00

DATUM ELEV
851.00

Drawn By: JSM	Checked: JSM
Scale: H: 1"=100' V: 1"=50'	Project Location: CARROLL PLANTATION & KOSSUTH TOWNSHIP, MAINE
Date: 3/7/2011	Project No.: 72380E
Issue: 1	Issue: 1
Issue: 2	Issue: 2

BOWERS WIND PROJECT

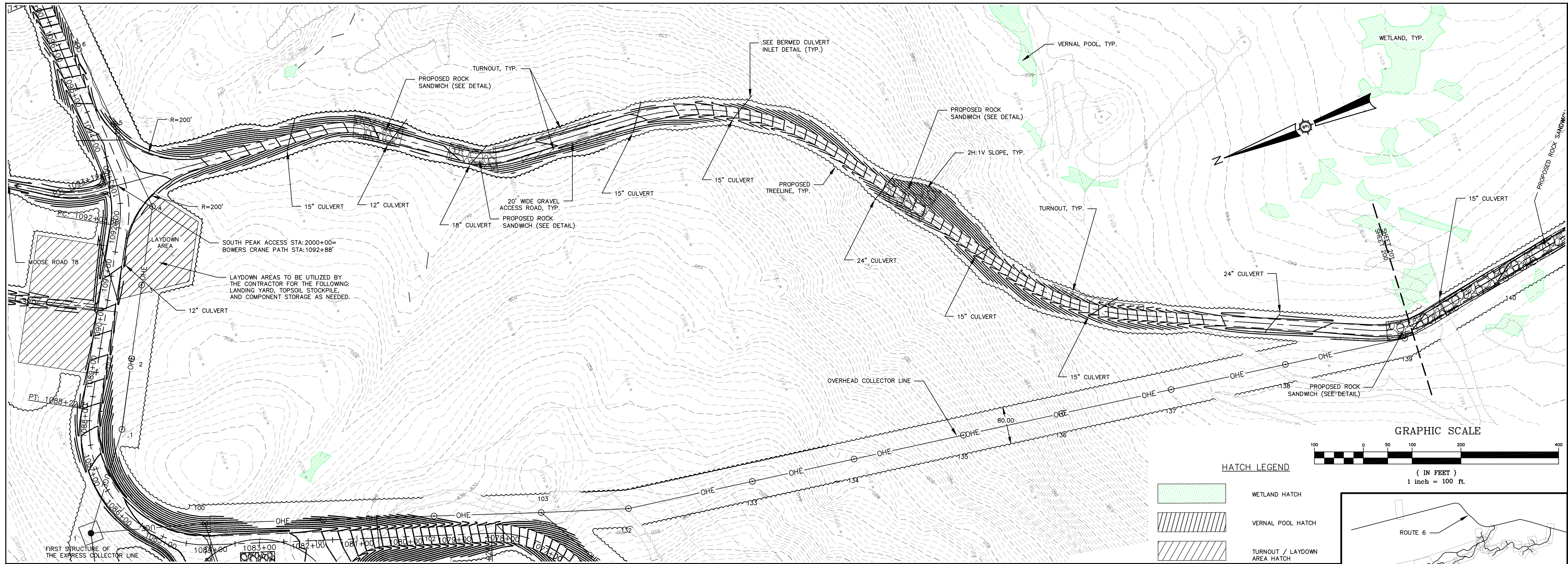
BOWERS CRANE PATH CRANE PATH PLAN / PROFILE

on integrated team of geospatial, engineering, surveying and NATURAL RESOURCE CONSULTANTS

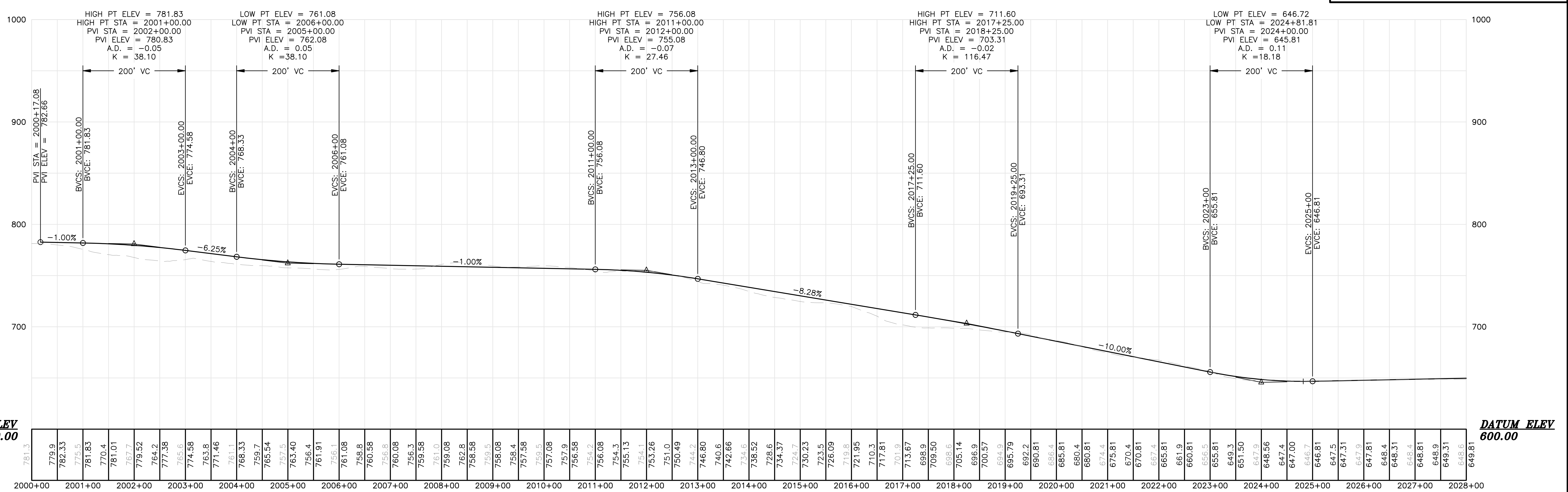
SEWALL
JAMES W. SEWALL COMPANY / Since 1880
800 648 4202
SEWALL.COM

Project No.: 72380E
Sheet No.: 107

PRELIMINARY NOT FOR CONSTRUCTION

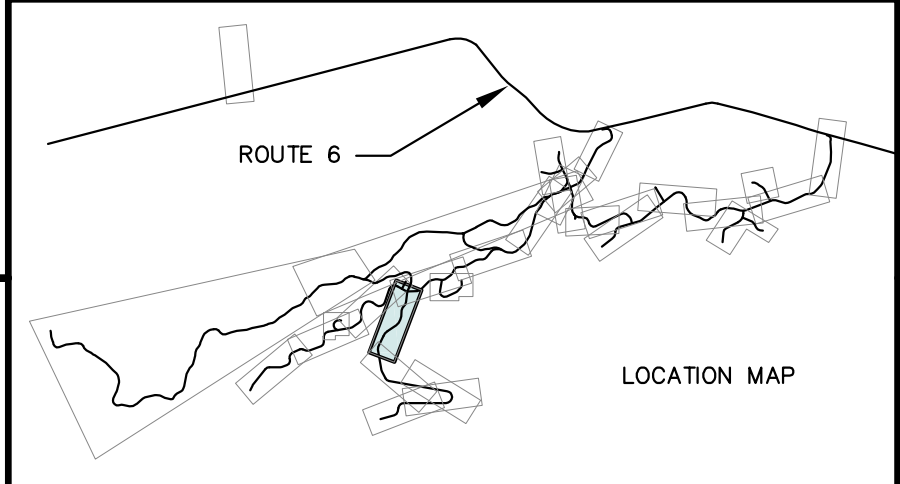
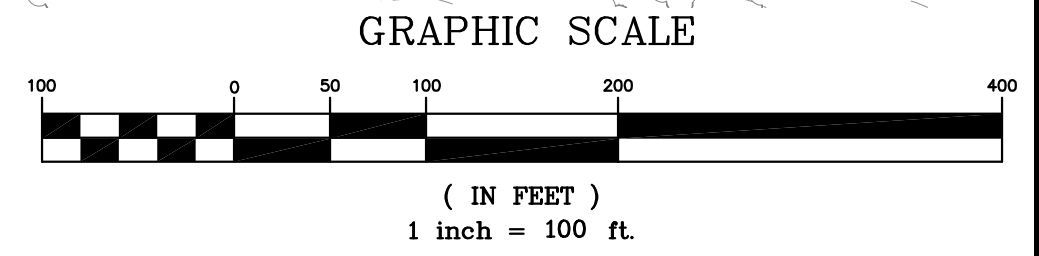


SOUTH PEAK - ACCESS ROAD
(2000+00 TO 2028+00 ACCESS ROAD)



HATCH LEGEND

- WETLAND HATCH
- VERNAL POOL HATCH
- TURNOUT / LAYDOWN AREA HATCH




Date	Drawn By	Description
3/7/2011 <td>JSM <td>ISSUED FOR AGENCY REVIEW</td> </td>	JSM <td>ISSUED FOR AGENCY REVIEW</td>	ISSUED FOR AGENCY REVIEW
5/12/11 <td>JSM <td>REVISED PER AGENCY COMMENTS</td> </td>	JSM <td>REVISED PER AGENCY COMMENTS</td>	REVISED PER AGENCY COMMENTS

BOWERS WIND PROJECT

Developed By: JSM
Drawn By: MT

Project Location: CARROLL PLANTATION & KOSSUTH TOWNSHIP, MAINE
Scale: H: 1"=100' V: 1"=50'

SOUTH PEAK ACCESS ROAD PLAN / PROFILE



72380E

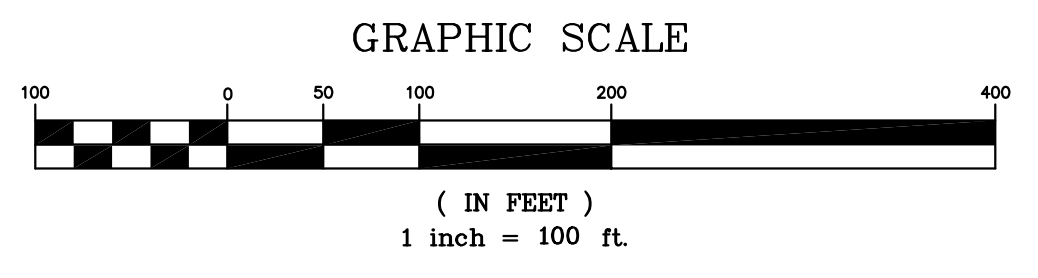
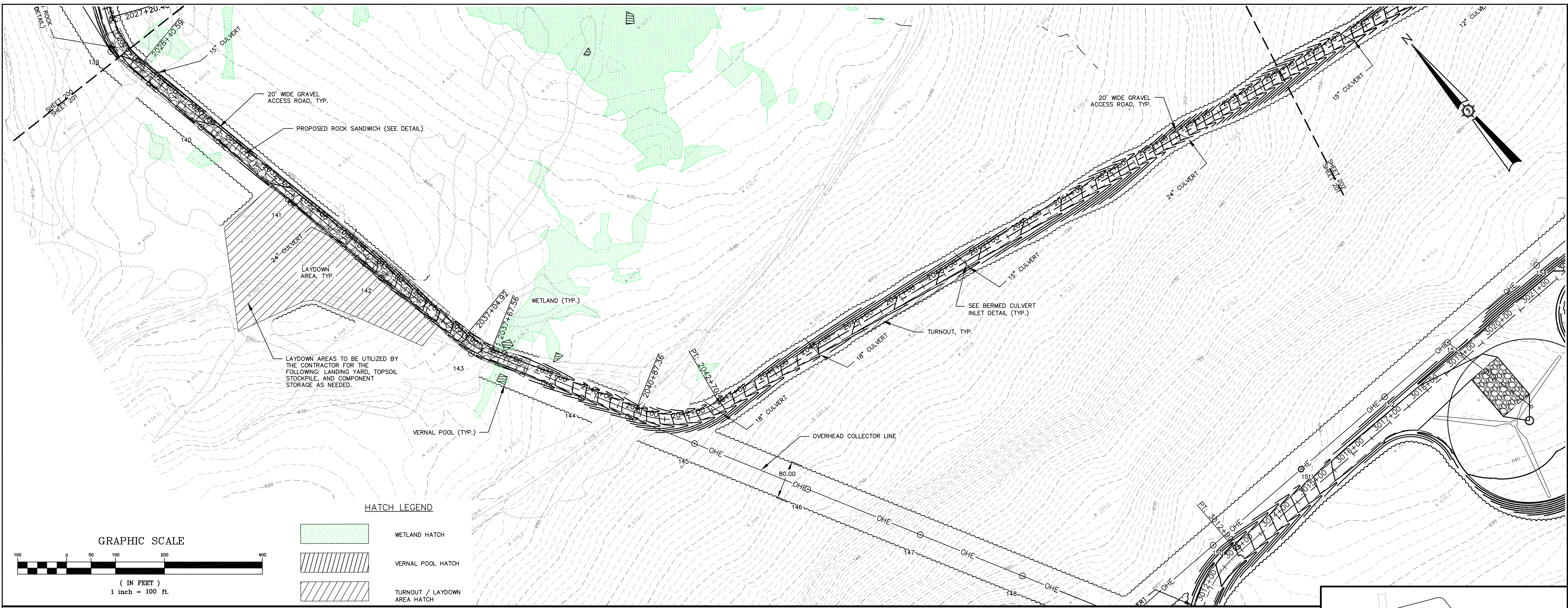
an integrated team of geospatial, engineering, surveying and NATURAL RESOURCE consultants

SEWALL
JAMES W. SEWALL COMPANY / Since 1880
800.648.4202
SEWALL.COM

Phase: **PERMIT**

Sheet No.: **200**

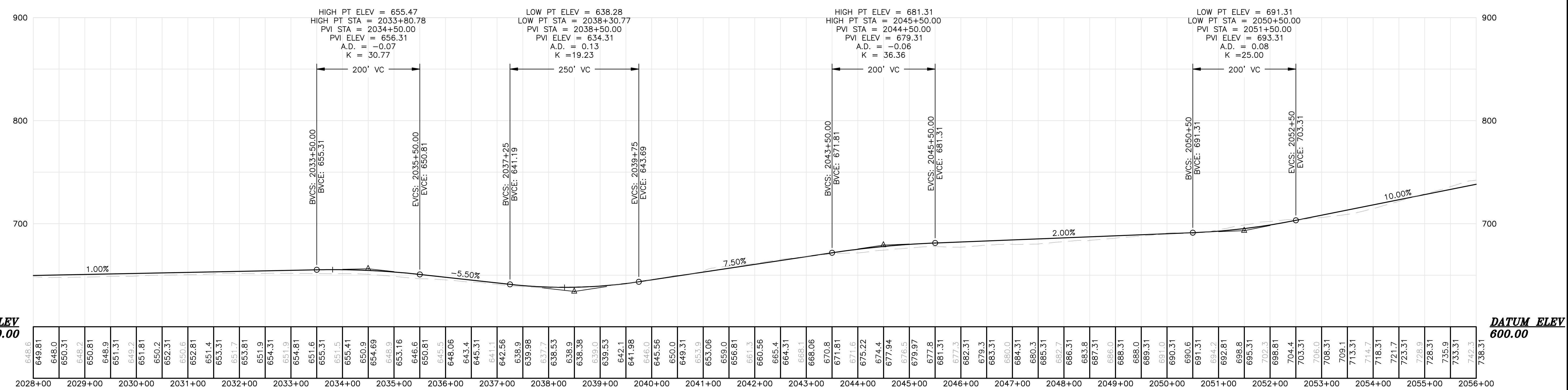
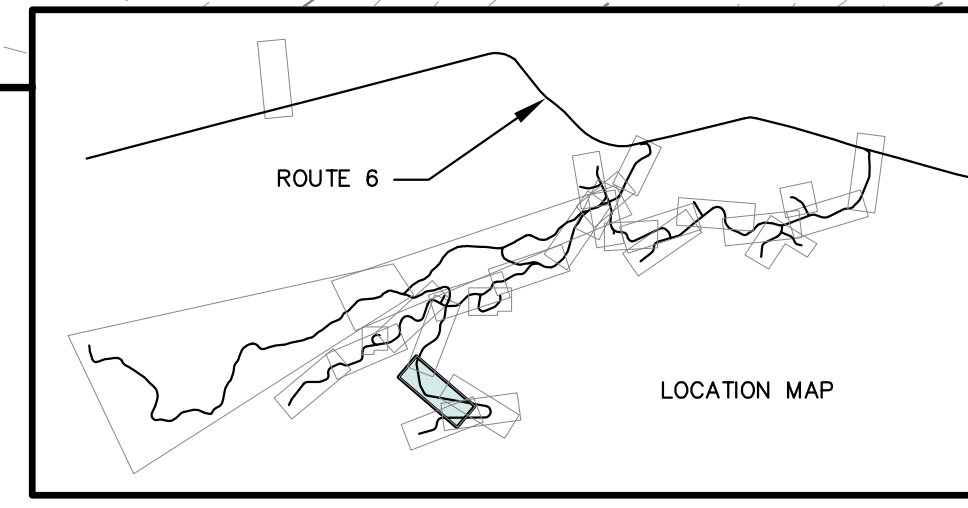
PRELIMINARY NOT FOR CONSTRUCTION



HATCH LEGEND

	WETLAND HATCH
	VERNAL POOL HATCH
	TURNOUT / LAYDOWN AREA HATCH

SOUTH PEAK - ACCESS ROAD
(2028+00 TO 2056+00 ACCESS ROAD)



DATUM ELEV
600.00

DATUM ELEV
600.00

Drawn By	JSM
Checked By	JSM
Issue Date	5/17/2011
Revision	5/12/11

BOWERS WIND PROJECT

Project Location: CARROLL PLANTATION & KOSSUTH TOWNSHIP, MAINE

Project No.: 72380E

Scale: H: 1"=100' V: 1"=50'

Project Engineer: JAMES W. SEWALL


Project Manager: JAMES W. SEWALL

Project Designer: JAMES W. SEWALL

Project Checker: JAMES W. SEWALL

Project Approver: JAMES W. SEWALL

SOUTH PEAK ACCESS ROAD PLAN / PROFILE



Project No.: 72380E

on an integrated team of geospatial, engineering, surveying and NATURAL RESOURCE consultants

SEWALL

JAMES W. SEWALL COMPANY / Since 1880

800.648.4202

Project Engineer: JAMES W. SEWALL

Project Manager: JAMES W. SEWALL

Project Designer: JAMES W. SEWALL

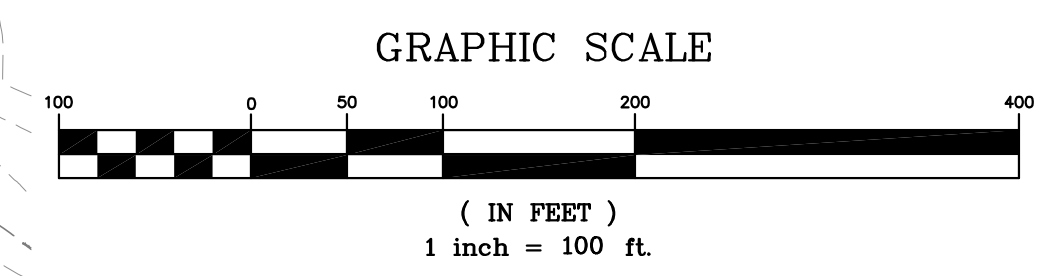
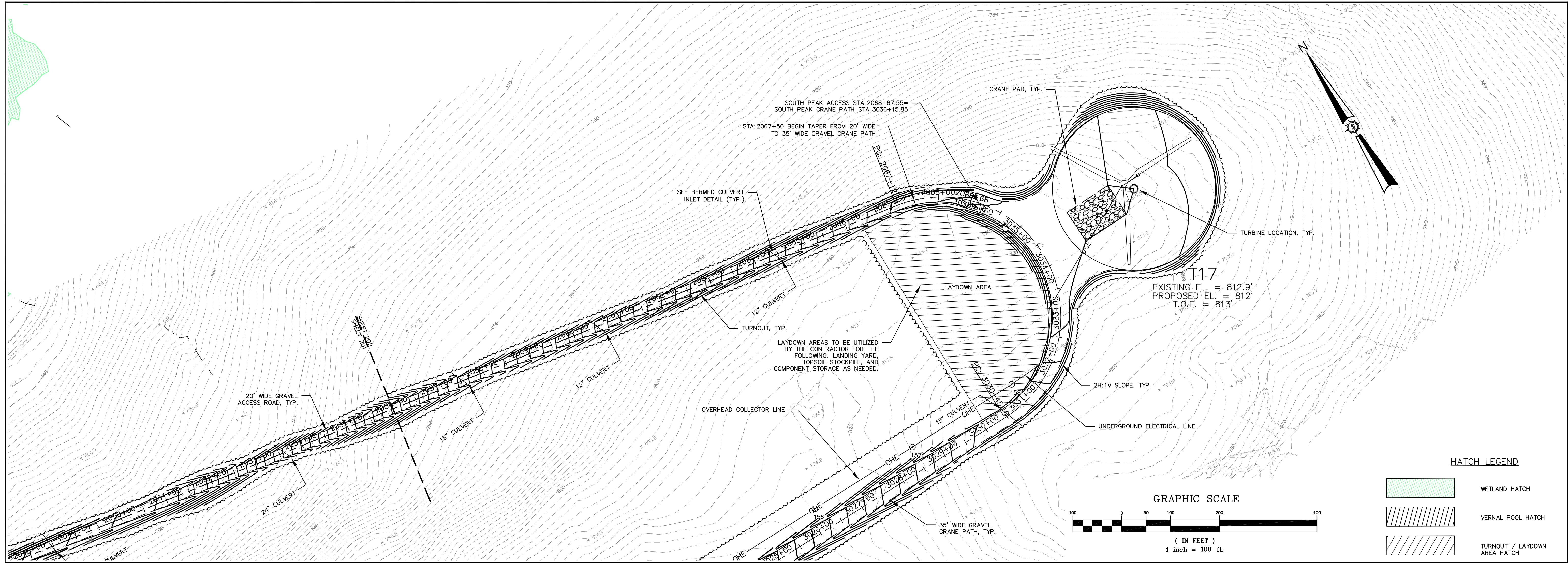
Project Checker: JAMES W. SEWALL

Project Approver: JAMES W. SEWALL

Phase: PERMIT

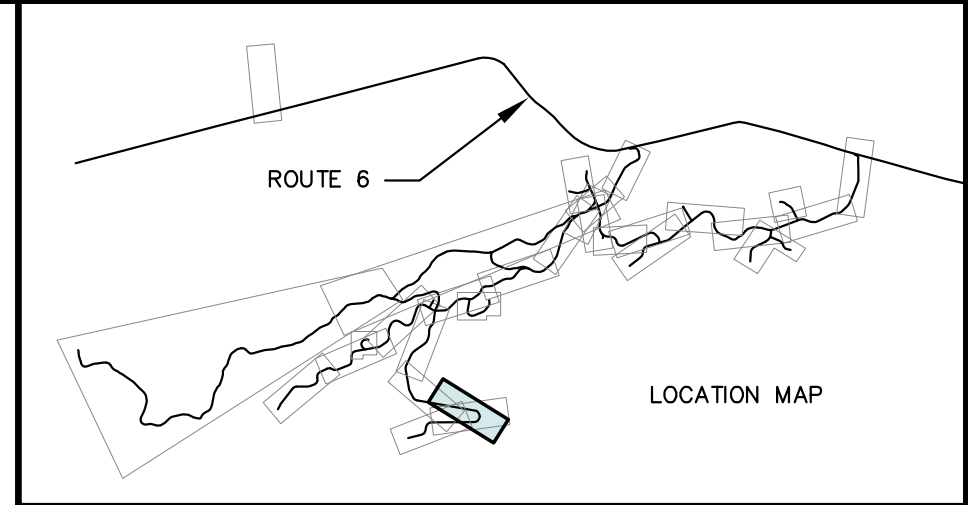
Sheet No.: 201

PRELIMINARY NOT FOR CONSTRUCTION

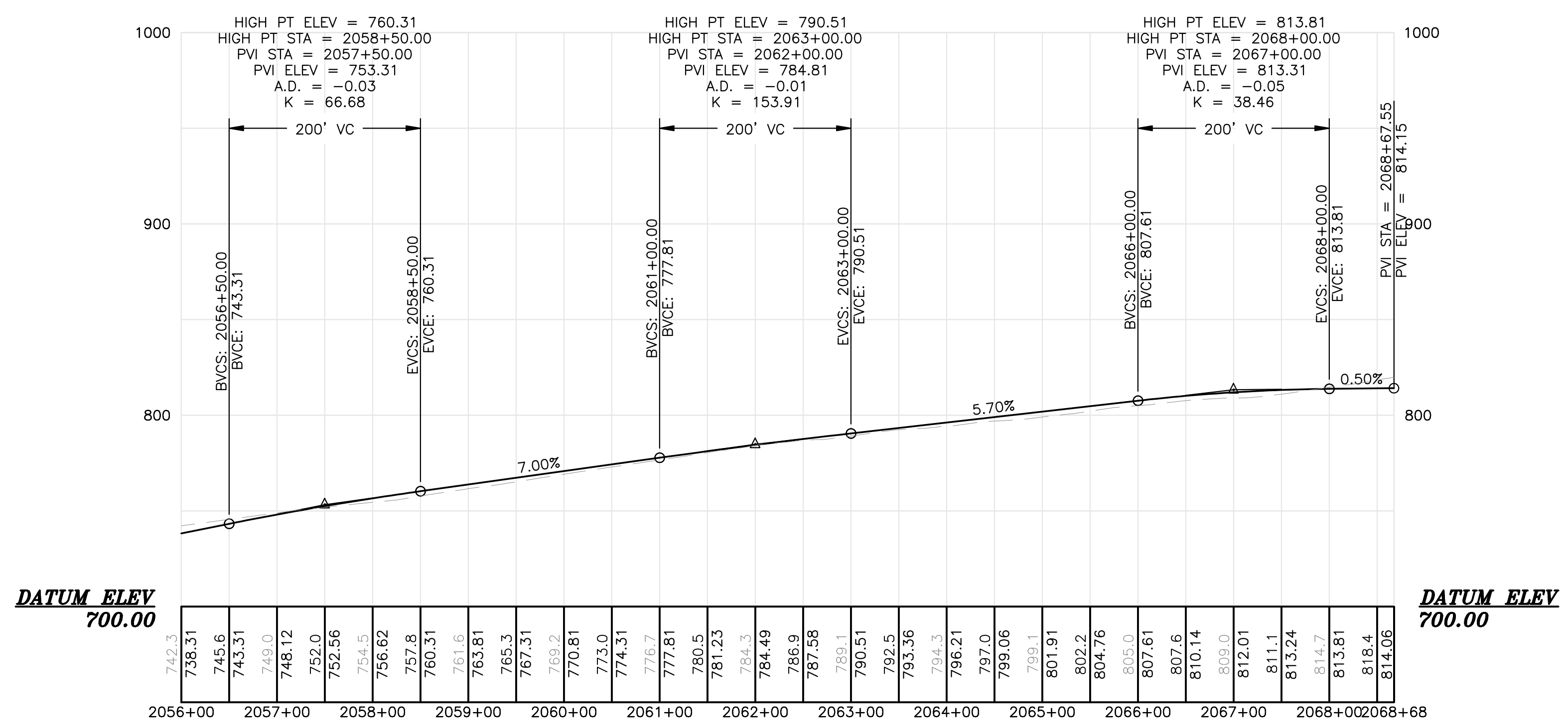


HATCH LEGEND

	WETLAND HATCH
	VERNAL POOL HATCH
	TURNOUT / LAYDOWN AREA HATCH




SOUTH PEAK - ACCESS ROAD
(2056+00 TO 2068+68 ACCESS ROAD)



Drawn By	Checked By	Date
MT	JSM	3/7/2011
JCH, JLD		5/12/11

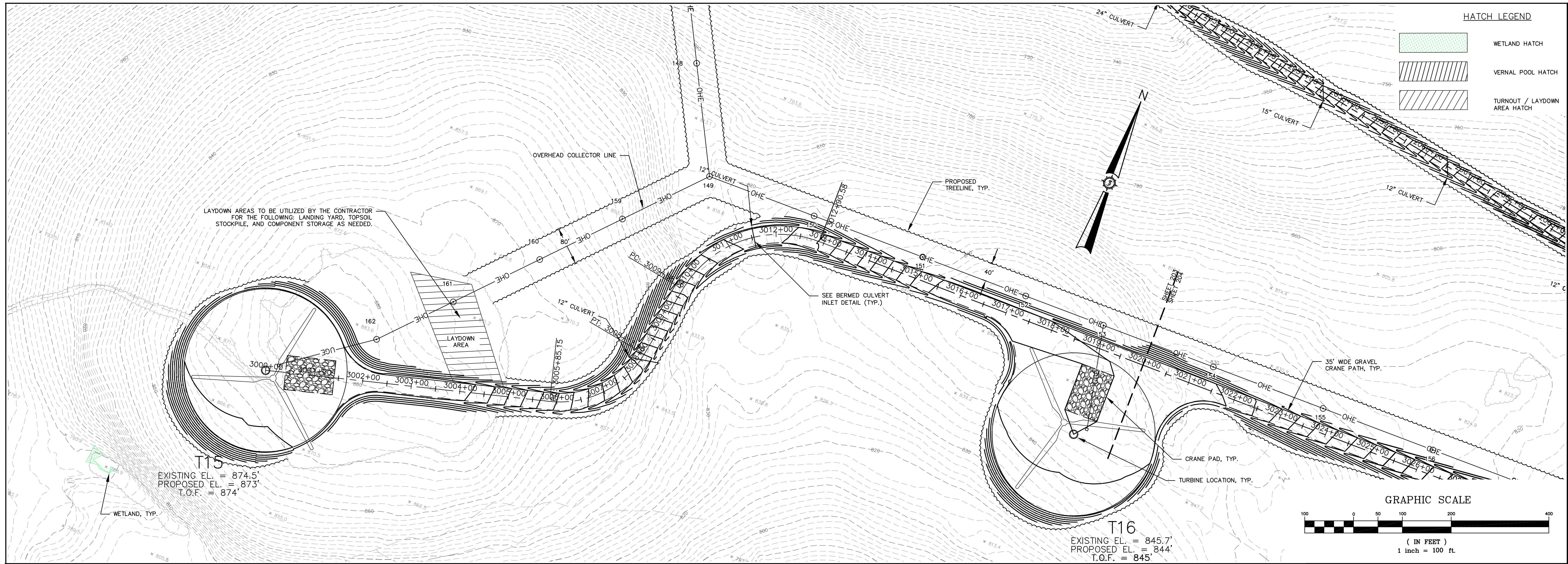
Project No.	Project Name	Project Location
72380E	BOWERS WIND PROJECT	CARROLL PLANTATION & KOSSUTH TOWNSHIP, MAINE



on an integrated team of geospatial, engineering, surveying and NATURAL RESOURCE consultants

SEWALL
JAMES W. SEWALL COMPANY / Since 1880
SEWALL.COM 800.648.4202

Project No.	72380E
Sheet No.	202



Drawn By	Checked By	Date
JSM	MT	3/7/2011
JSM	MT	5/12/11

BOWERS WIND PROJECT

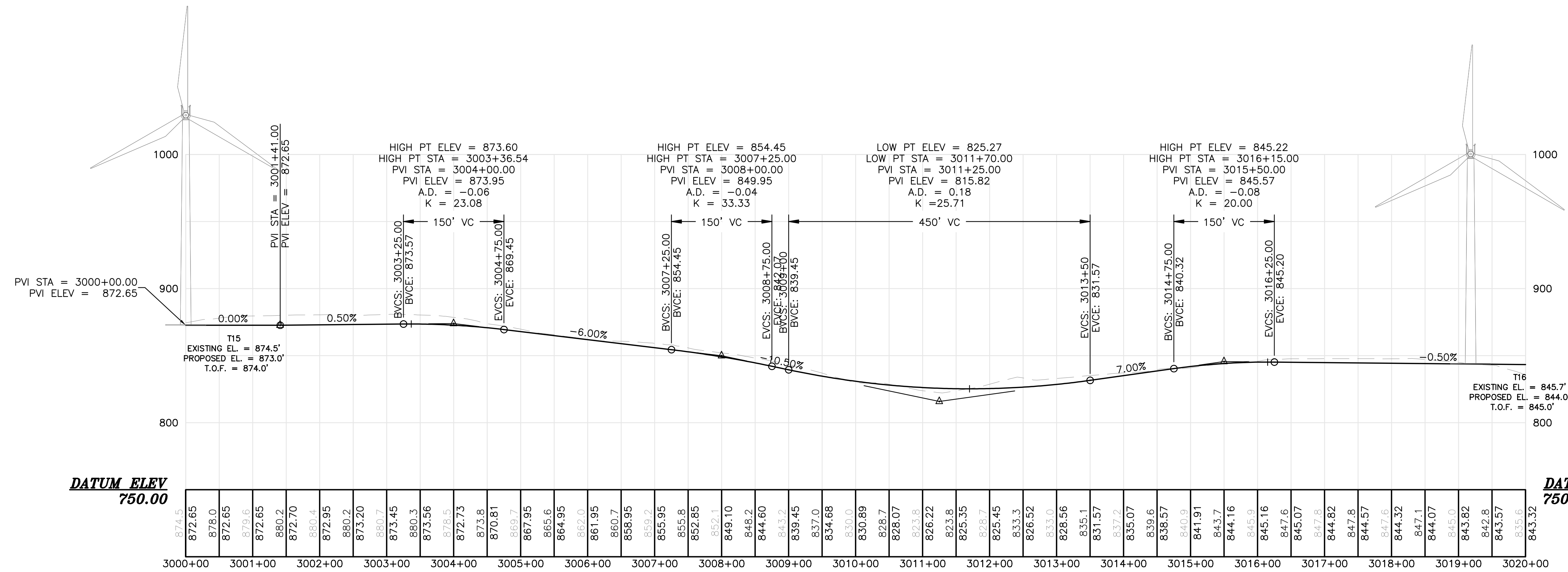
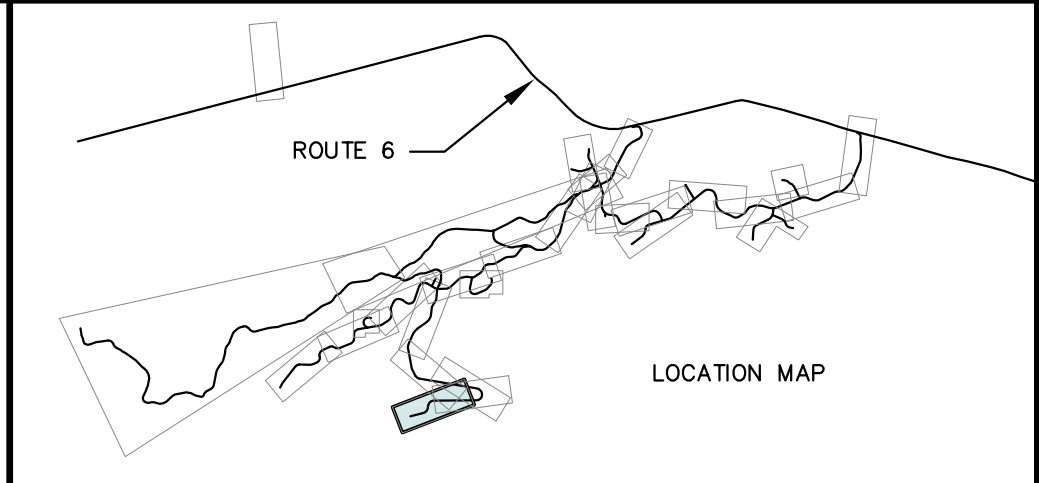
Project Location: CARROLL PLANTATION & KOSSUTH TOWNSHIP, MAINE

Drawing Description: SOUTH PEAK CRANE PATH PLAN / PROFILE

Scale: H: 1"=100' V: 1"=50'

Approved: [Signature]

SOUTH PEAK - CRANE PATH
(3000+00 TO 3020+00 CRANE PATH)



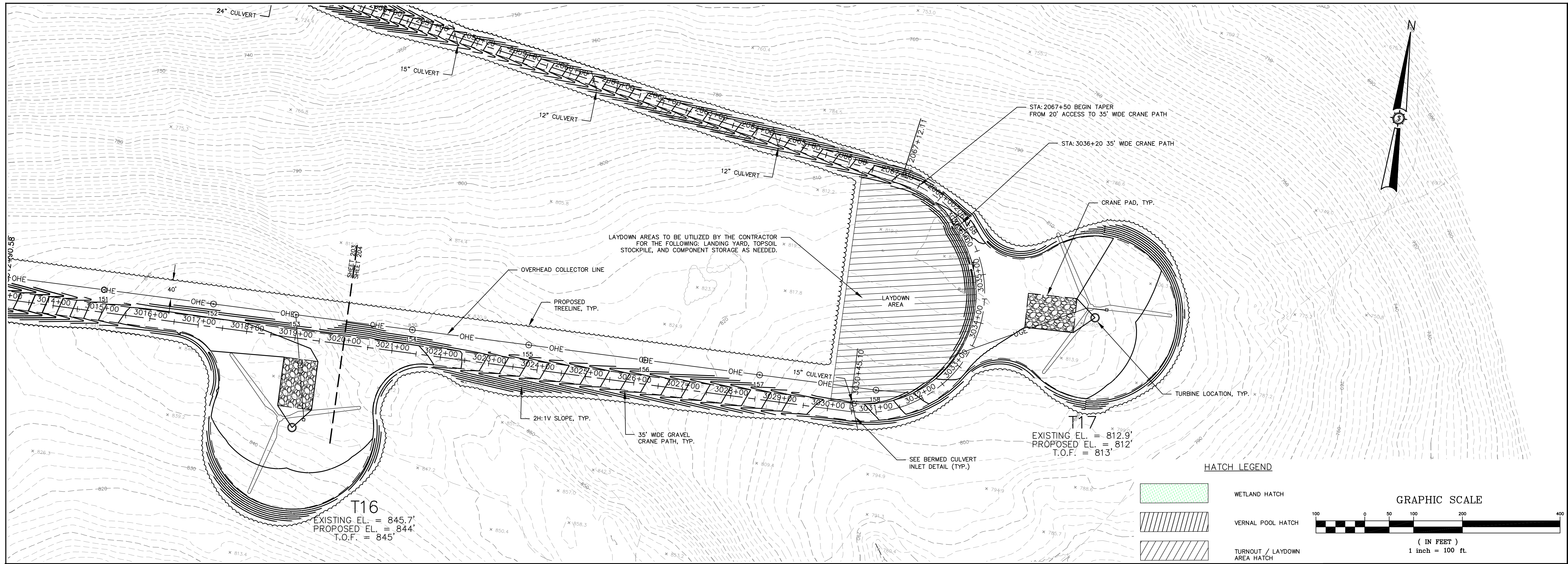
PRELIMINARY NOT FOR CONSTRUCTION

Project No. **72380E**

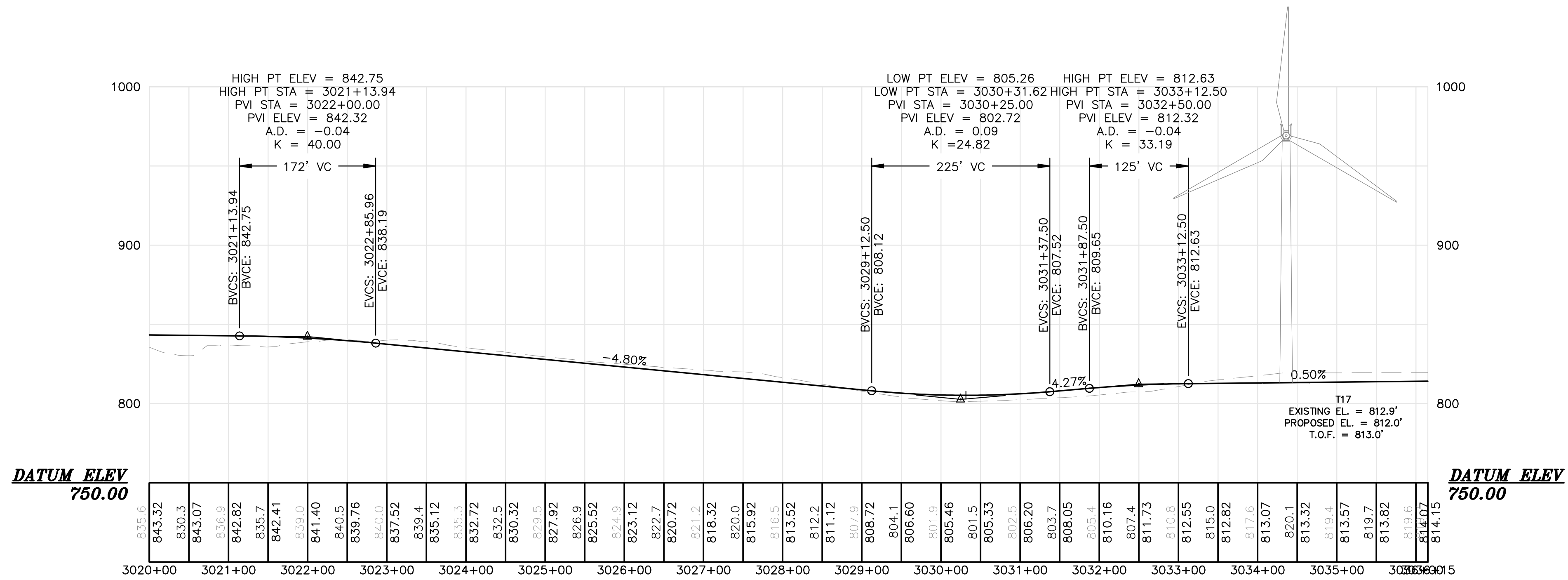
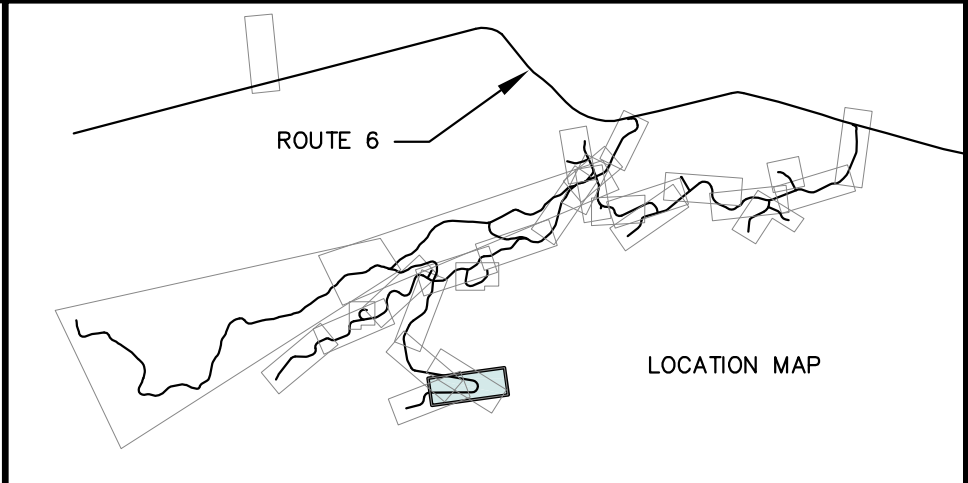
Engineer: [Signature]

SEWALL
JAMES W. SEWALL COMPANY / Since 1880
SEWALL.COM
800.648.4202

Permit No. **203**



SOUTH PEAK - CRANE PATH
(3020+00 TO 3036+15 CRANE PATH)



Drawn By	MT
Checked By	JSM
Issued For Agency Review	3/7/2011
Revised Per Agency Comments	5/12/11

BOWERS WIND PROJECT


Developed By: JSM
Scale: 05/23/2011
H: 1"=100' V: 1"=50'

Project Location: CARROLL PLANTATION & KOSSUTH TOWNSHIP, MAINE

Drawing Description: SOUTH PEAK CRANE PATH PLAN / PROFILE

Approved: [Signature]

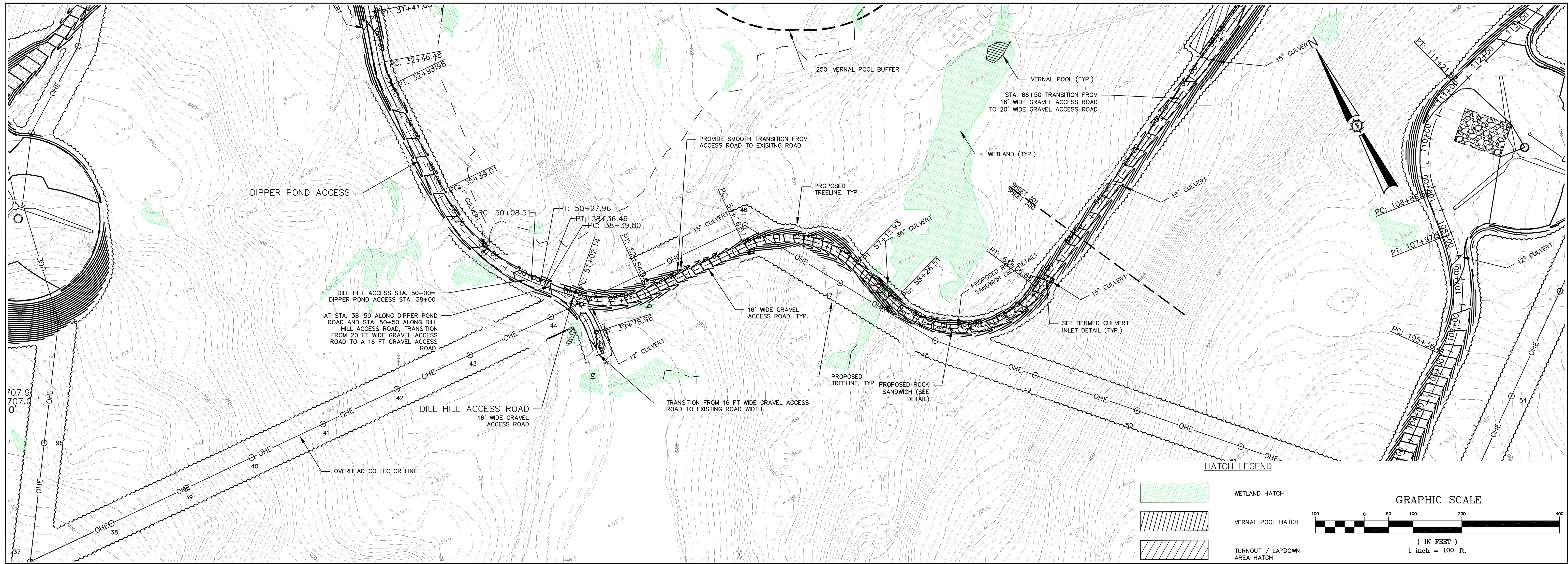
Checked: [Signature]



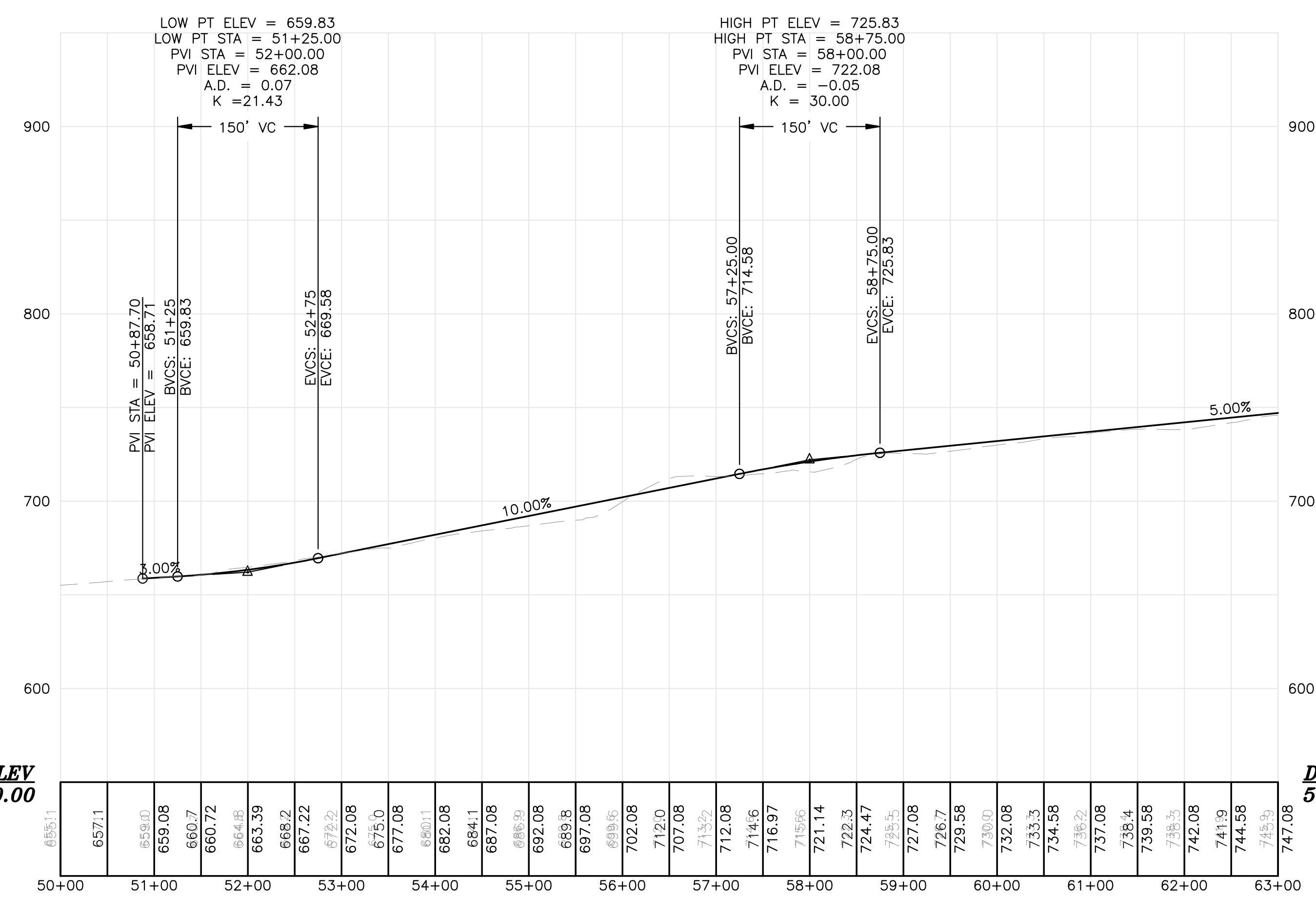
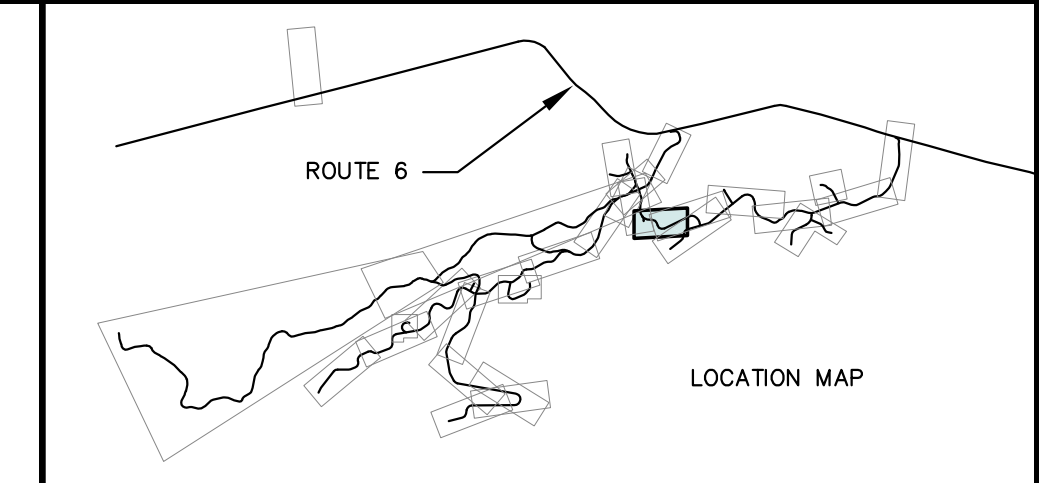
Project No. **72380E**

an integrated team of geospatial, engineering, surveying and NATURAL RESOURCE consultants

SEWALL
JAMES W. SEWALL COMPANY / Since 1880
SEWALL.COM 800.648.4202



DILL HILL ACCESS ROAD
 (50+00 TO 63+00 ACCESS ROAD)



DATE	3/7/2011
ISSUED FOR AGENCY REVIEW	JSM
REVISED PER AGENCY COMMENTS	5/12/11

BOWERS WIND PROJECT


Developed By: JSM
 Drawn By: MT

Scale: 05/23/2011
 H: 1"=100' V: 1"=50'

Project Location: CARROLL PLANTATION & KOSSUTH TOWNSHIP, MAINE

Drawing Description: DILL HILL ACCESS ROAD PLAN / PROFILE

Checked: [Signature]



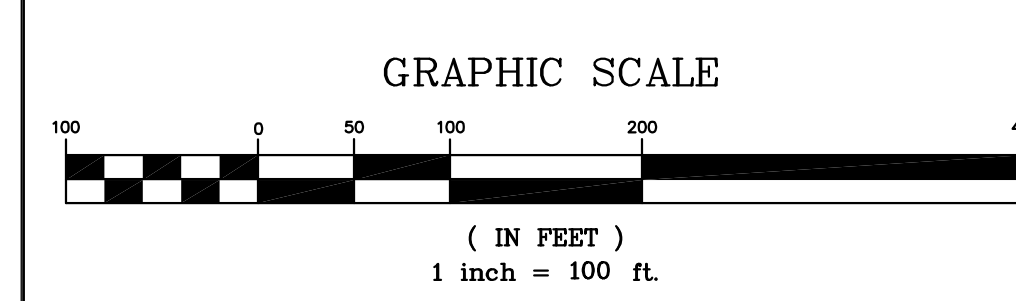
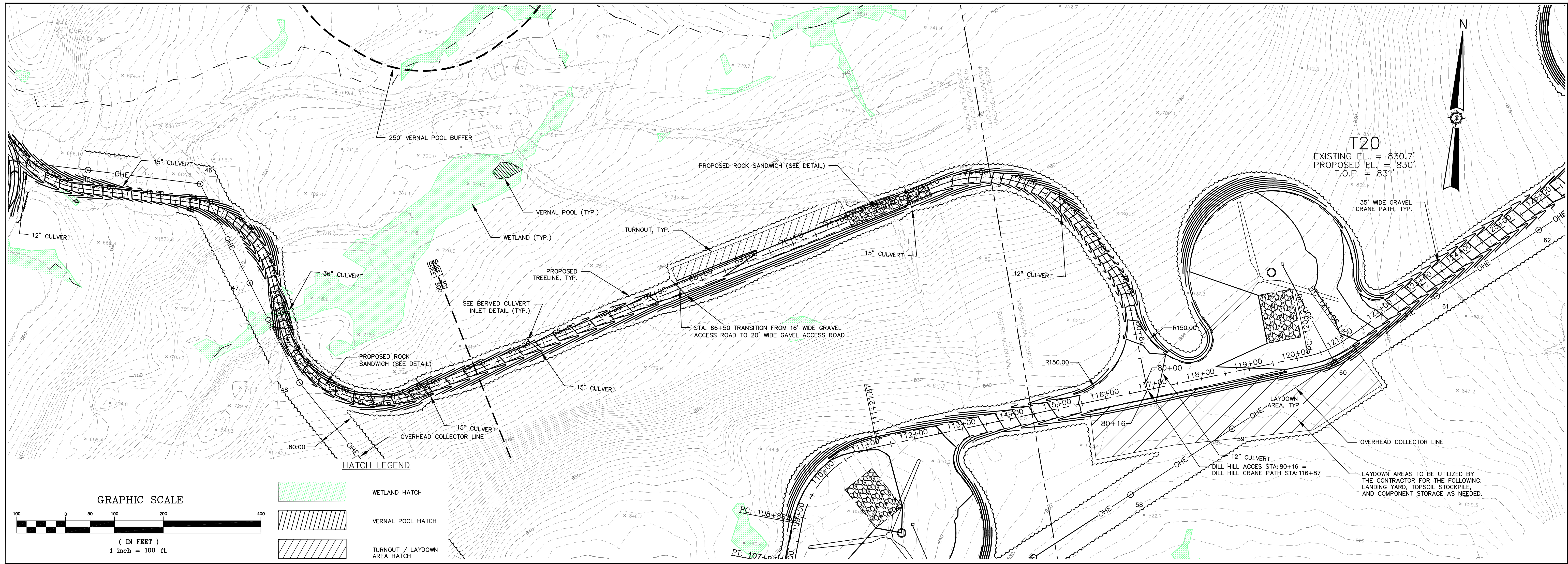
72380E

an integrated team of geospatial, engineering, surveying and NATURAL RESOURCE consultants

SEWALL
 JAMES W. SEWALL COMPANY / Since 1880
 SEWALL.COM 800.648.4202

Project No.	72380E
Phase	PERMIT
Sheet No.	300

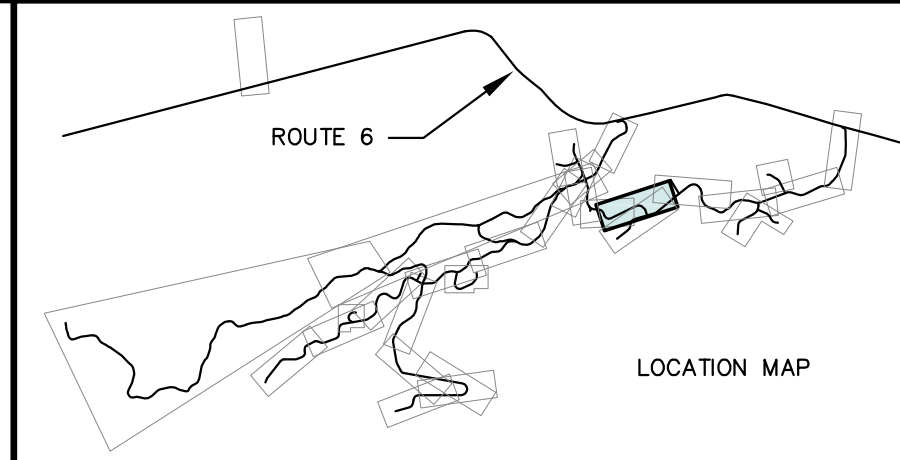
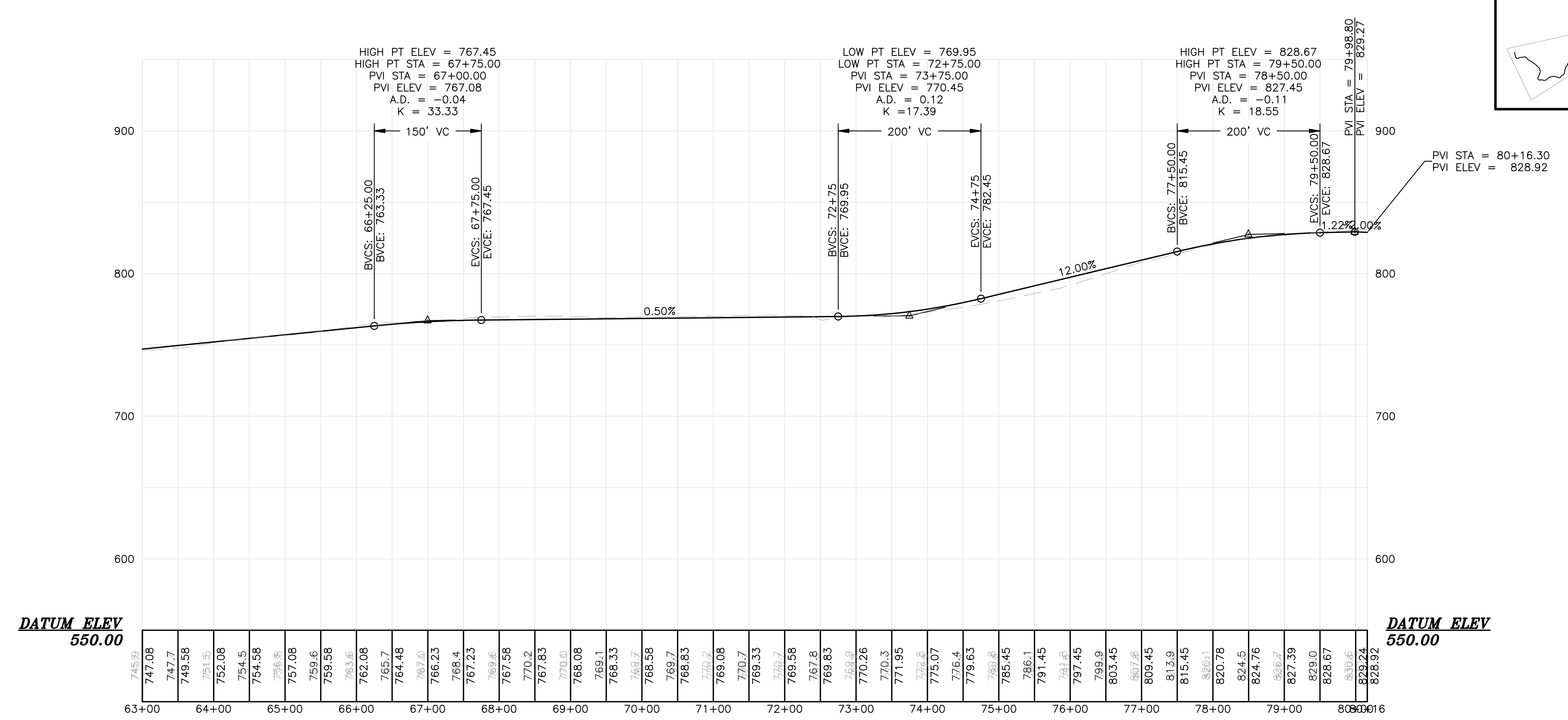
PRELIMINARY NOT FOR CONSTRUCTION



HATCH LEGEND

	WETLAND HATCH
	VERNAL POOL HATCH
	TURNOUT / LAYDOWN AREA HATCH

DILL HILL ACCESS ROAD
(63+00 TO 80+16 ACCESS ROAD)




Date	Drawn By	Checked By
3/7/2011 <td>JSM <td>JSM </td></td>	JSM <td>JSM </td>	JSM
5/12/11 <td>JCH, JLD</td> <td>JCH, JLD</td>	JCH, JLD	JCH, JLD

Drawn By	Checked By
JSM	JSM
JCH, JLD	JCH, JLD

BOWERS WIND PROJECT

Project Location: CARROLL PLANTATION & KOSSUTH TOWNSHIP, MAINE

Drawing Description: DILL HILL ACCESS ROAD PLAN / PROFILE



72380E

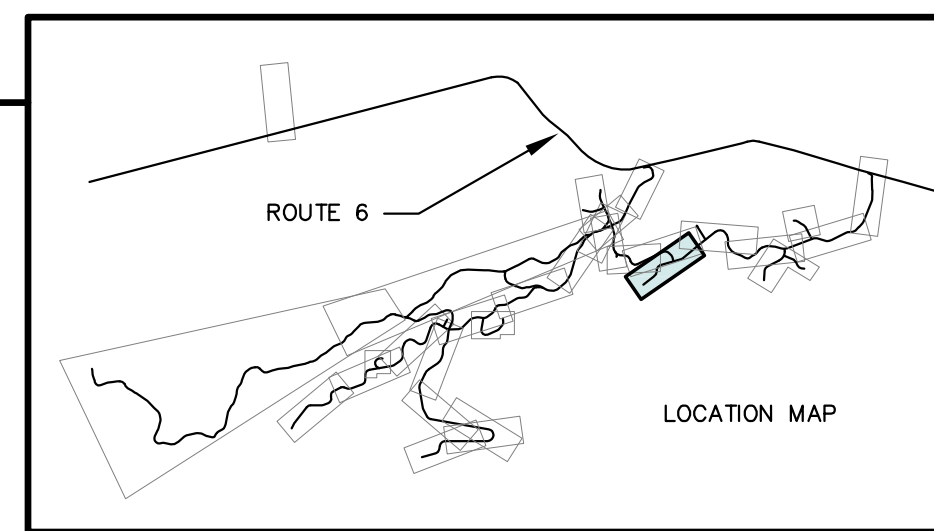
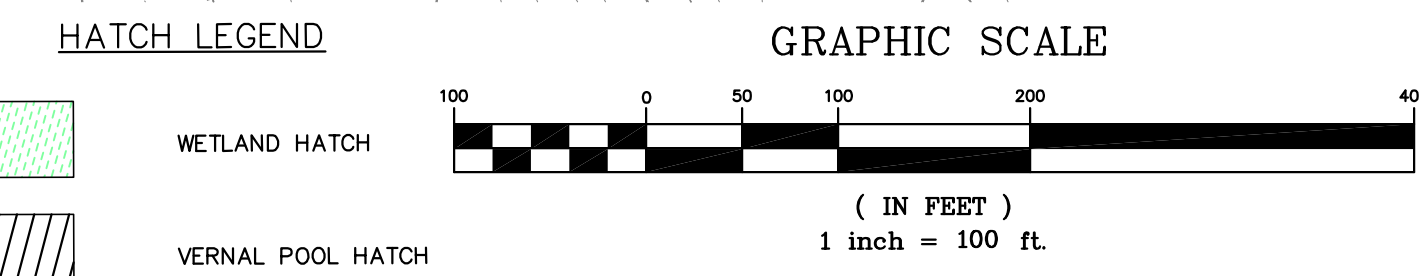
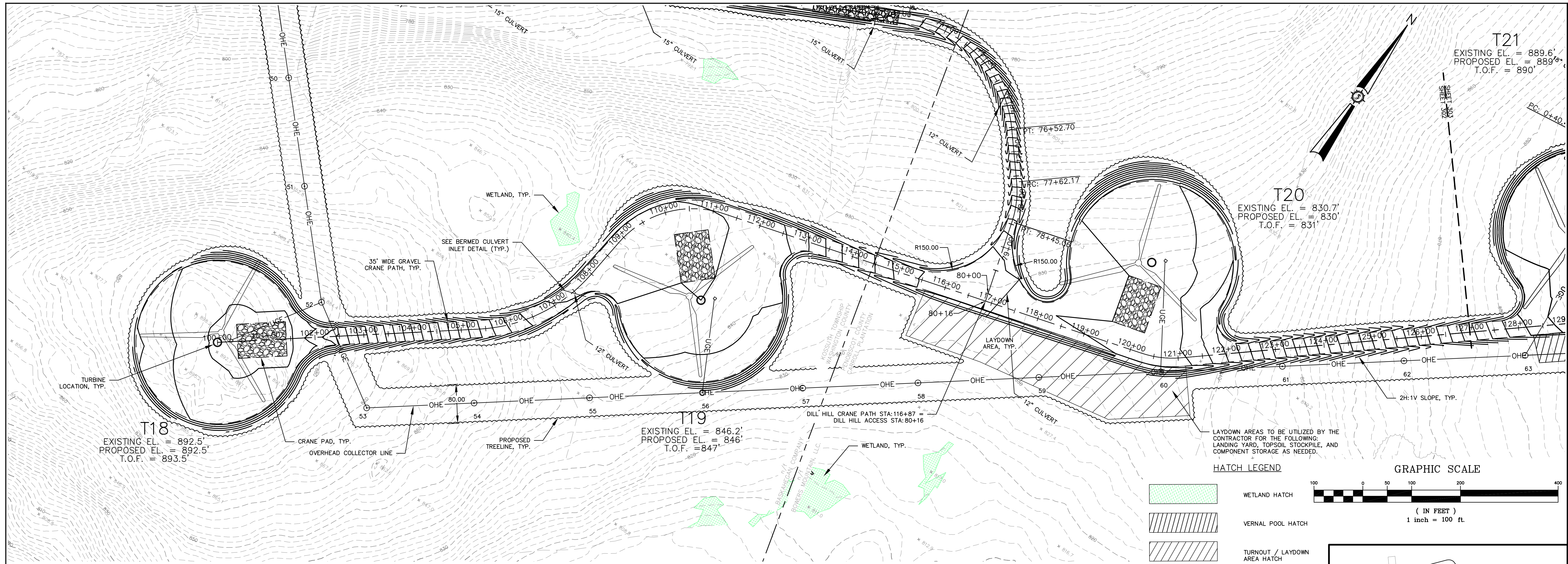
an integrated team of geospatial, engineering, surveying and NATURAL RESOURCE consultants

SEWALL
JAMES W. SEWALL COMPANY / Since 1880
800.648.4202
SEWALL.COM

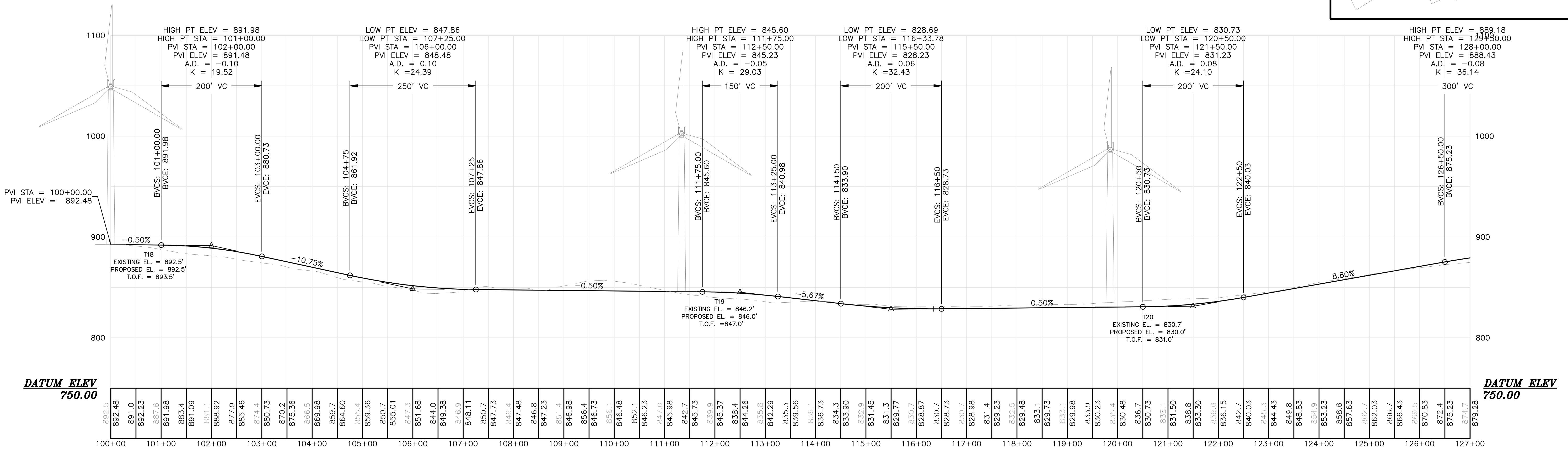
PERMIT

Sheet No. **301**

PRELIMINARY NOT FOR CONSTRUCTION



DILL HILL - CRANE PATH
(100+00 TO 127+00 CRANE PATH)



Drawn By	USA
Checked By	USA
Issue Date	5/17/2011
Revision	1
Revision	2

BOWERS WIND PROJECT

Project Location: CARROLL PLANTATION & KOSSUTH TOWNSHIP, MAINE

Project No: 72380E

Scale: H: 1"=100' V: 1"=50'

Project Engineer: JAMES W. SEWALL

Project Manager: JAMES W. SEWALL

Project Designer: JAMES W. SEWALL

Project Checker: JAMES W. SEWALL


Project Approver: JAMES W. SEWALL

Project Date: 5/17/2011

Project Status: ISSUED FOR AGENCY REVIEW

Project Agency: JSM

Project Comments: 5/12/11



72380E

an integrated team of geospatial, engineering, surveying and NATURAL RESOURCE consultants

SEWALL

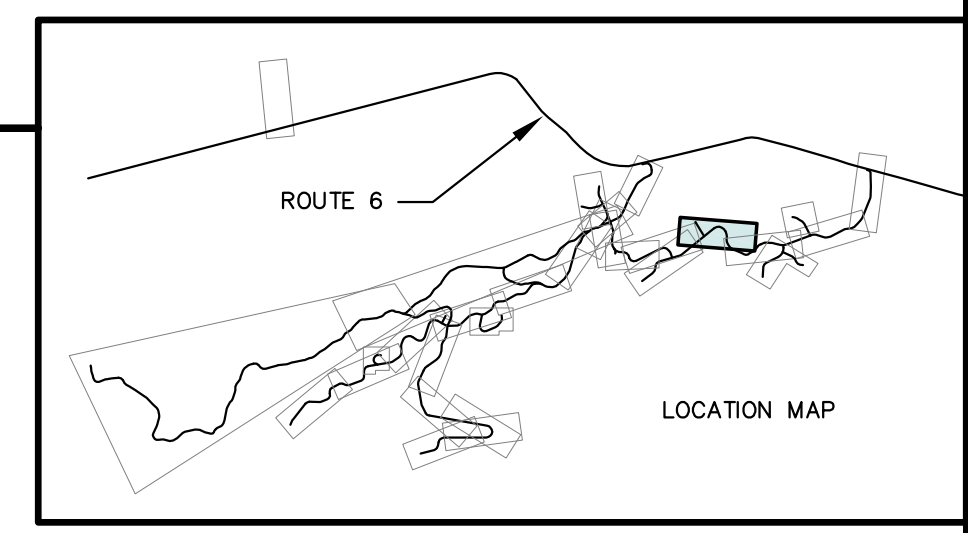
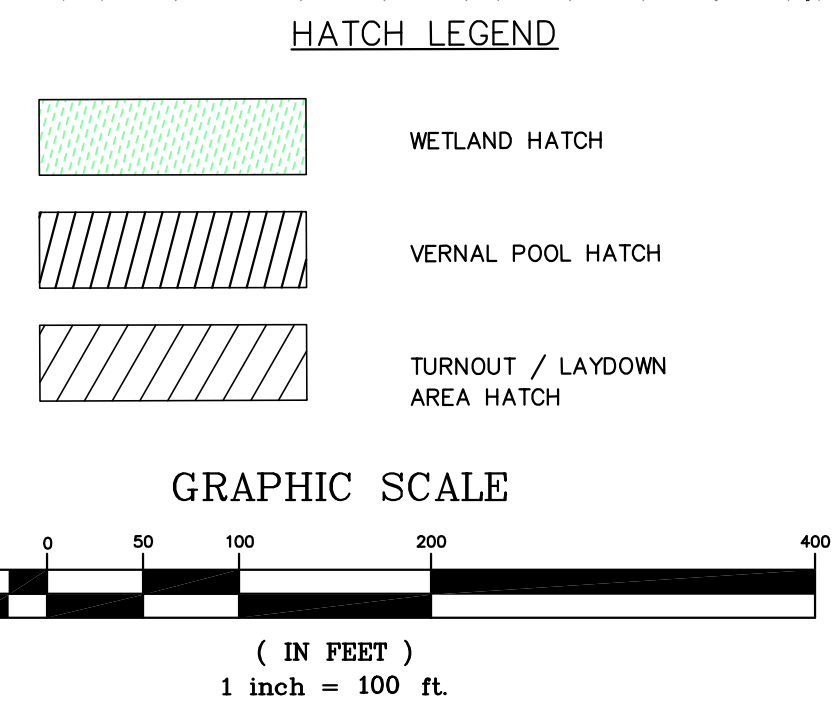
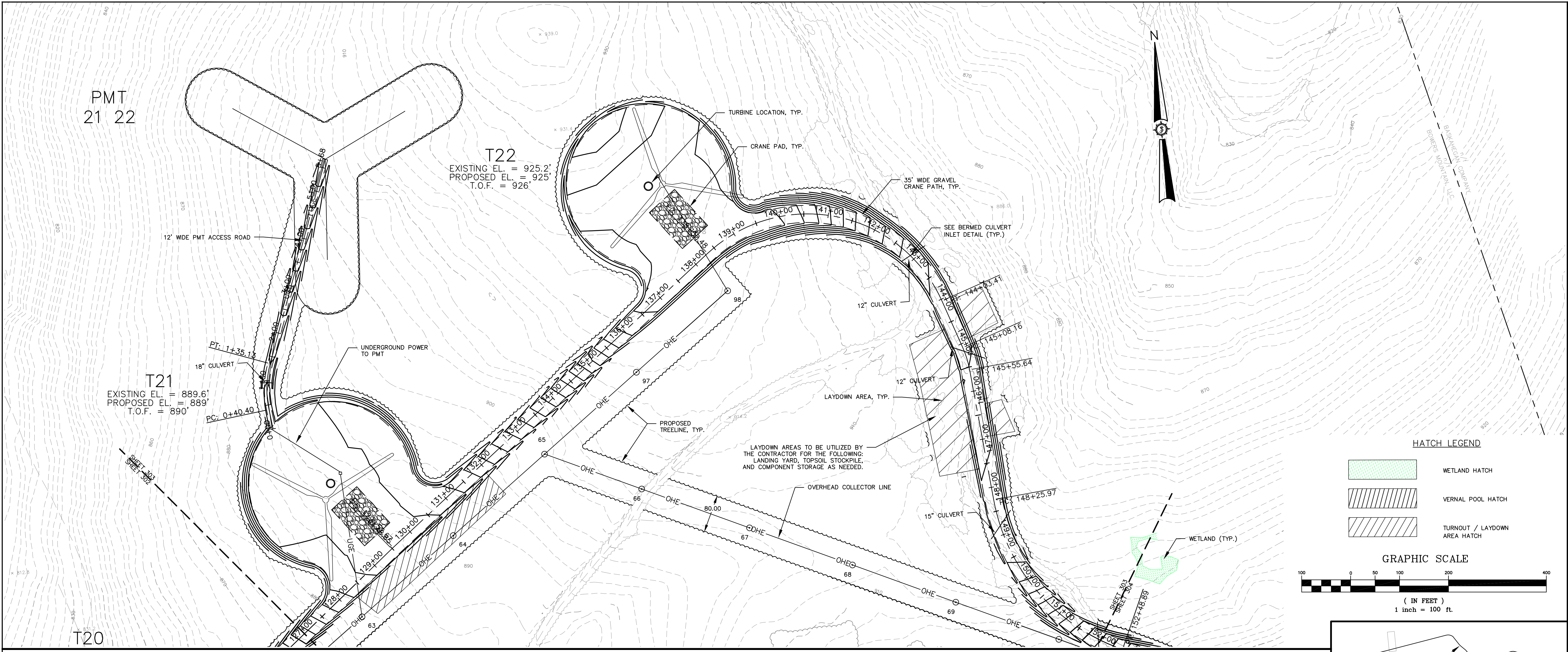
JAMES W. SEWALL COMPANY / Since 1880

800 648 4202

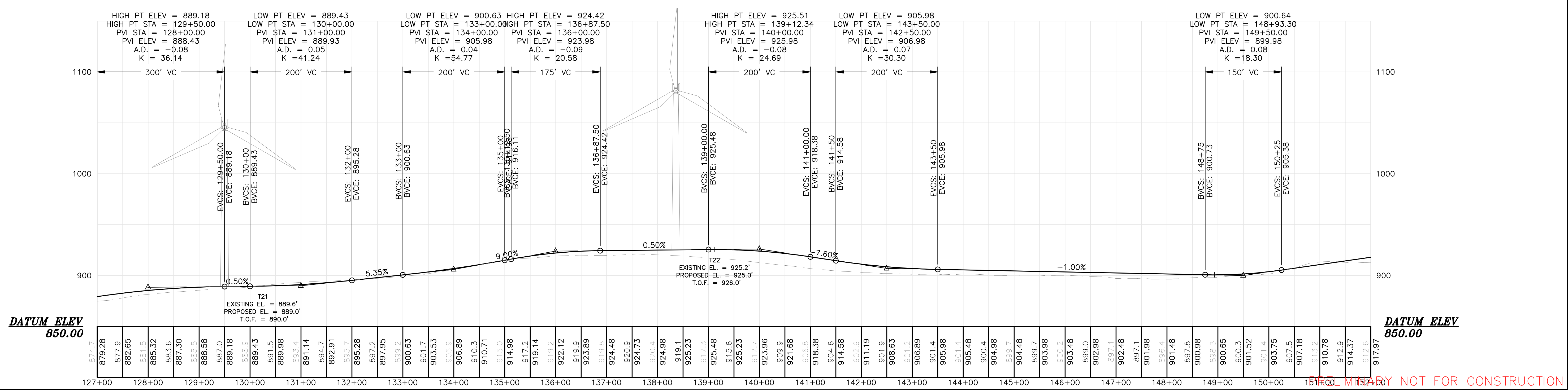
SEWALL.COM

Phase: PERMIT

Sheet No: 302




DILL HILL - CRANE PATH
(127+00 TO 152+00 CRANE PATH)



Date	Issued For Agency Review	Revised For Agency Comments
3/7/2011	JSM	5/12/11

Drawn By	Scale	Project Location
JSM	H: 1"=100' V: 1"=50'	CARROLL PLANTATION & KOSSUTH TOWNSHIP, MAINE



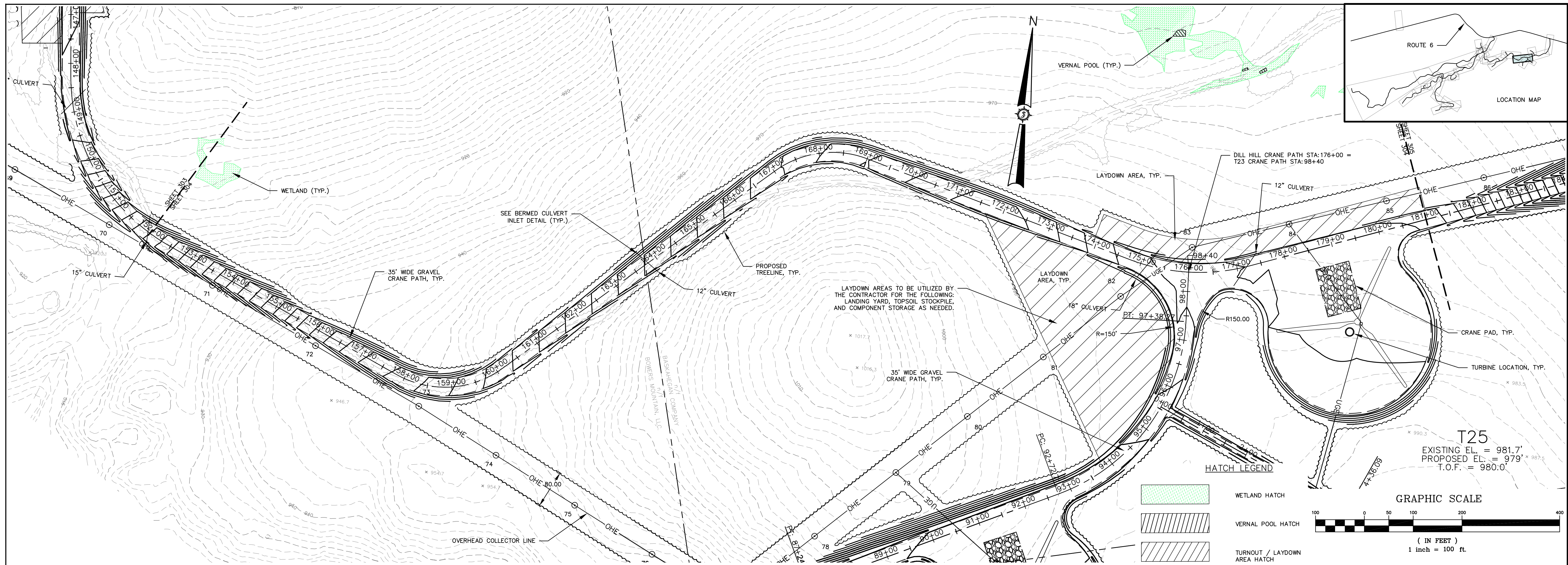
72380E
SEWALL
 JAMES W. SEWALL COMPANY / Since 1880
 800.648.4202
 SEWALL.COM

on integrated team of geospatial, engineering, surveying and NATURAL RESOURCE consultants

Phase: **PERMIT**

Sheet No: **303**

151+00 LIMS BY NOT FOR CONSTRUCTION



Drawn By	JSM
Checked By	JSM
Issue Date	3/7/2011
Issue Description	ISSUED FOR AGENCY REVIEW
Revision No.	1
Revision Description	LOC. AD. REVISED PER AGENCY COMMENTS
Revision No.	2
Revision Description	

BOWERS WIND PROJECT

Project Location: CARROLL PLANTATION & KOSSUTH TOWNSHIP, MAINE

Project No.: 72380E


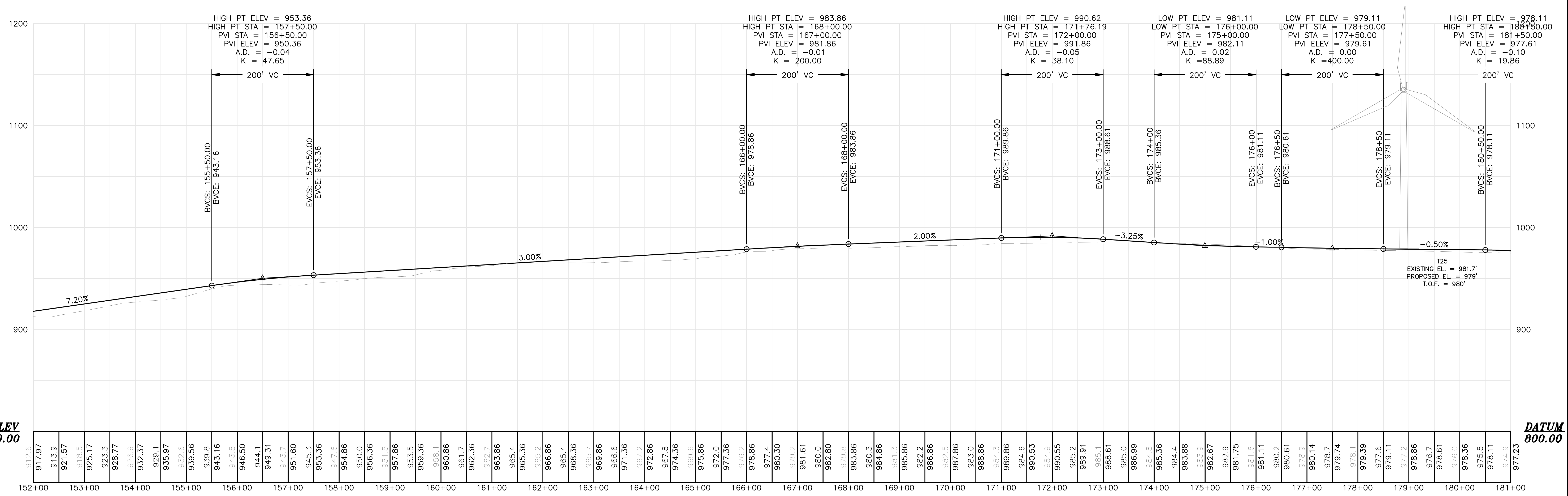
Scale: H: 1"=100' V: 1"=50'

Drawing Description: CRANE PATH PLAN / PROFILE

Approved: [Signature]

Checked: [Signature]

DILL HILL - CRANE PATH
(152+00 TO 181+00 CRANE PATH)



72380E

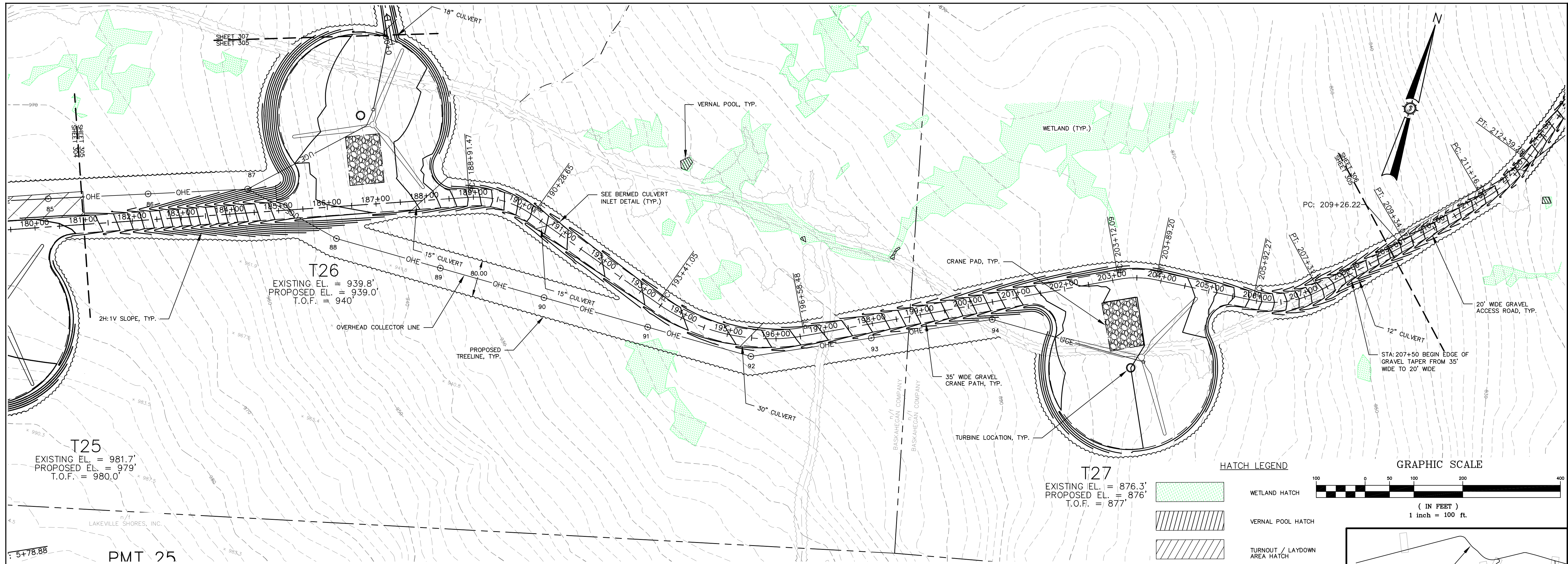
an integrated team of geospatial, engineering, surveying and NATURAL RESOURCE consultants

SEWALL
JAMES W. SEWALL COMPANY / Since 1880
800.648.4202
SEWALL.COM

Phase: PERMIT

Sheet No. 304

PRELIMINARY NOT FOR CONSTRUCTION



Drawn By	JSM	Checked	JSM
Issue No.	1	Issue Date	3/7/2011
Revision	2	Revision Date	5/12/11


BOWERS WIND PROJECT

Project Location: CARROLL PLANTATION & KOSSUTH TOWNSHIP, MAINE

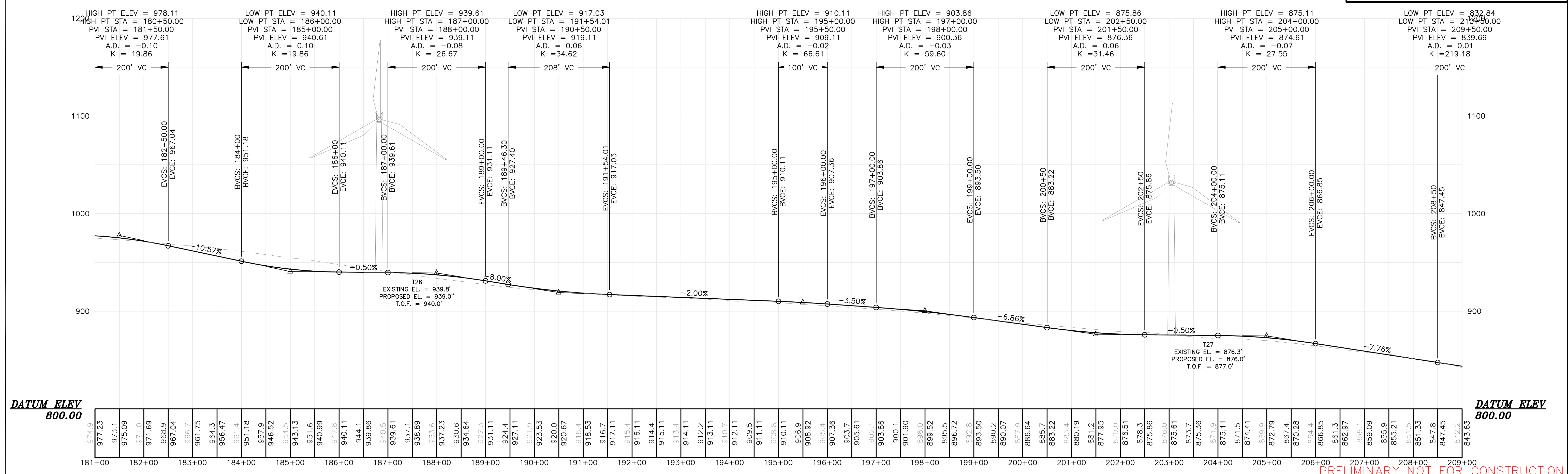
DILL HILL CRANE PATH PLAN / PROFILE

Scale: H: 1"=100' V: 1"=50'

Approved: [Signature]



DILL HILL - CRANE PATH
(181+00 TO 209+00 CRANE PATH)



PRELIMINARY NOT FOR CONSTRUCTION

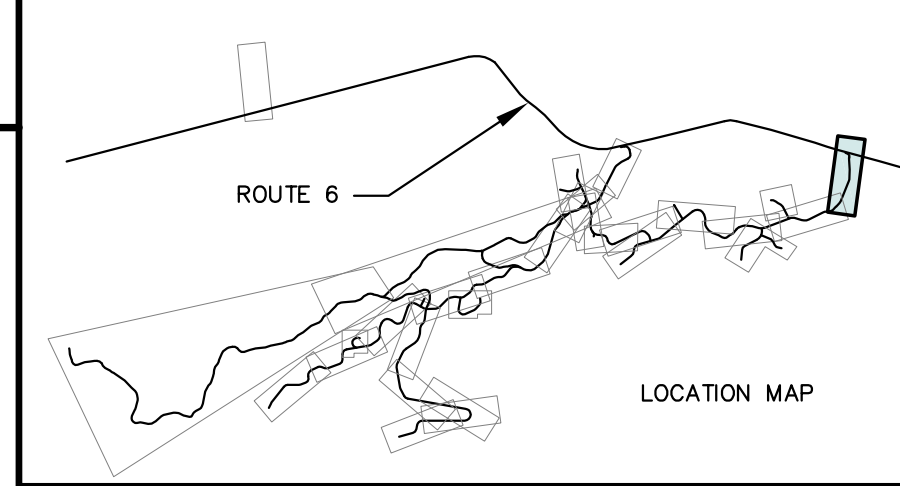
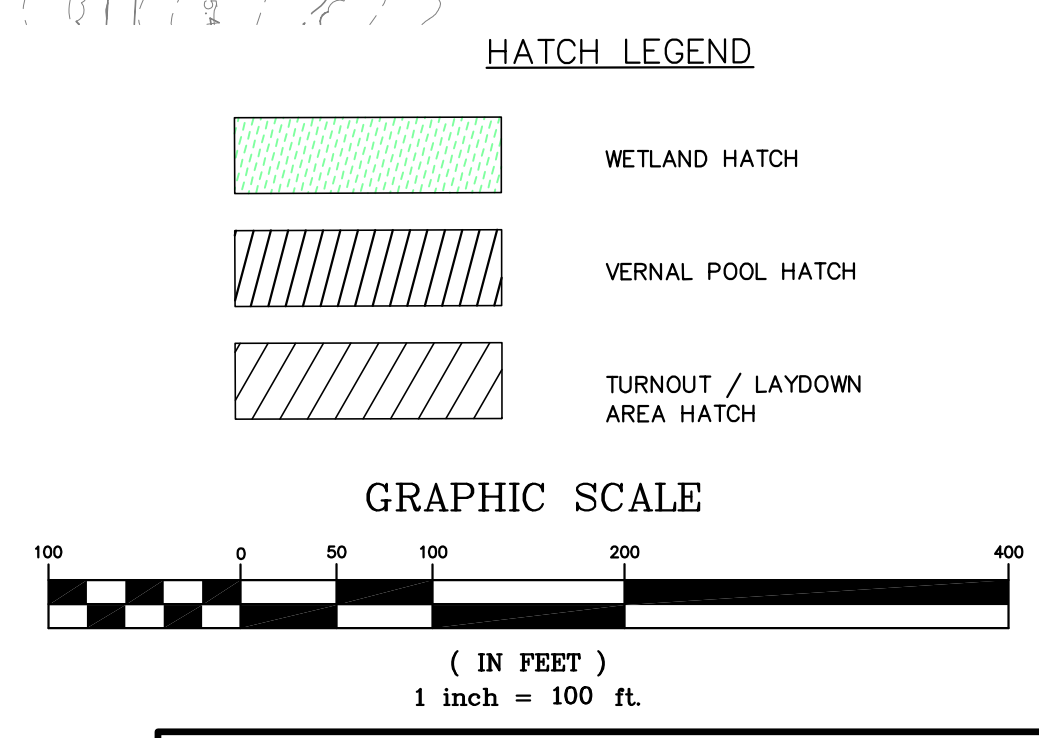
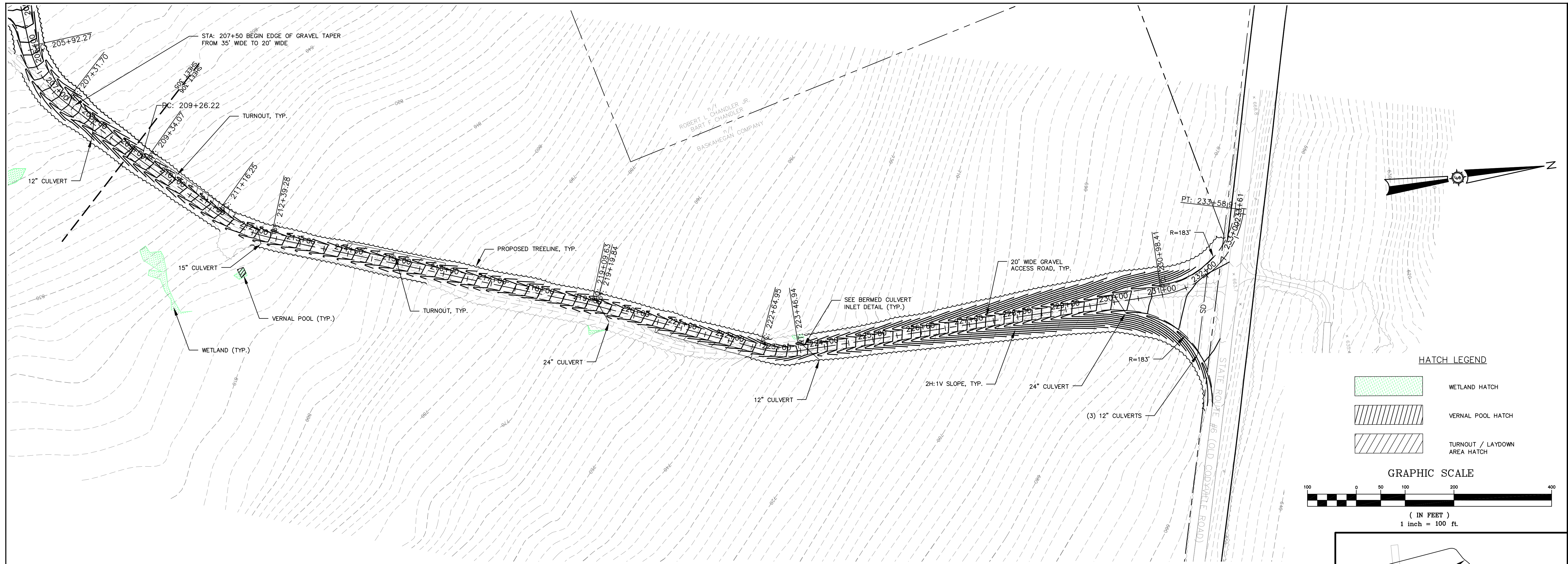
Project No. 72380E

Engineer: [Signature]

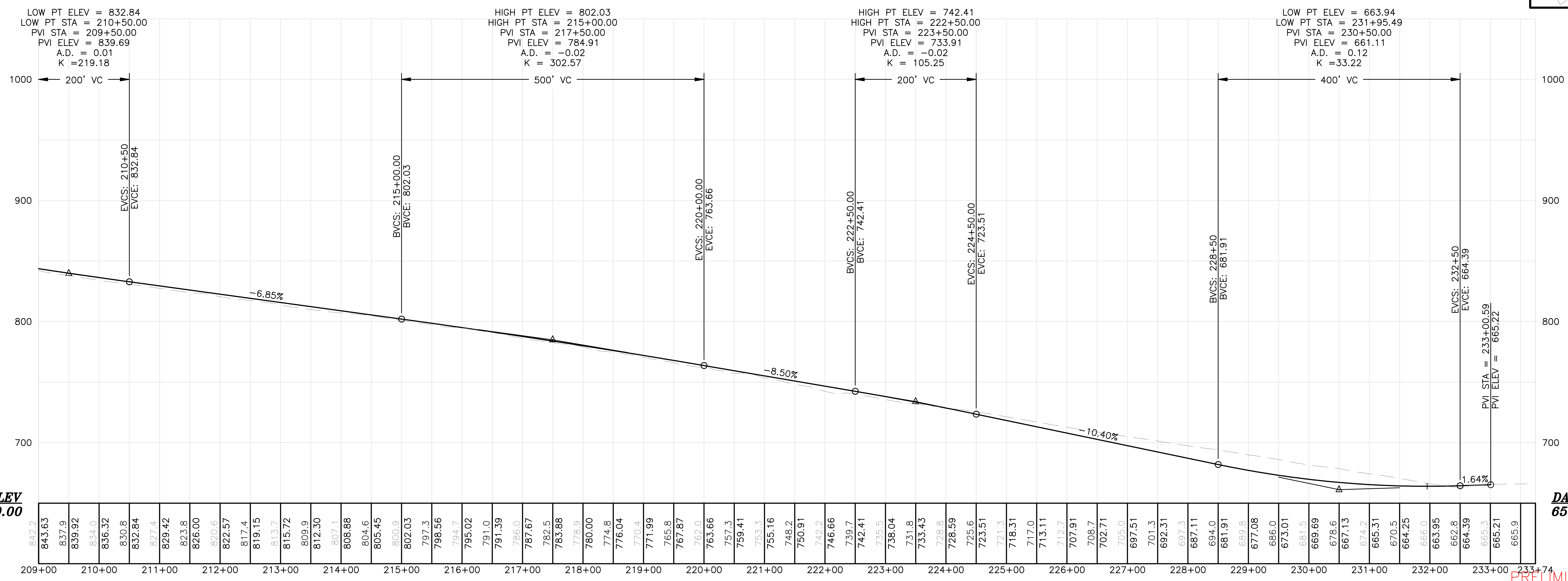
SEWALL
JAMES W. SEWALL COMPANY Since 1880
800.648.4202
SEWALL.COM

Phase: PERMIT

Sheet No. 305



DILL HILL - EAST ACCESS ROAD
(209+00 TO 233+61 EAST ACCESS ROAD)



Date	Drawn By	Description
3/7/2011 <td>JSM <td>ISSUED FOR AGENCY REVIEW</td> </td>	JSM <td>ISSUED FOR AGENCY REVIEW</td>	ISSUED FOR AGENCY REVIEW
5/12/11 <td>JSM <td>REVISED PER AGENCY COMMENTS</td> </td>	JSM <td>REVISED PER AGENCY COMMENTS</td>	REVISED PER AGENCY COMMENTS


BOWERS WIND PROJECT

Drawn By: JSM
Scale: H: 1"=100' V: 1"=50'

Project Location: CARROLL PLANTATION & KOSSUTH TOWNSHIP, MAINE

Project No.: 72380E

Project Name: DILL HILL EAST ACCESS ROAD PLAN / PROFILE

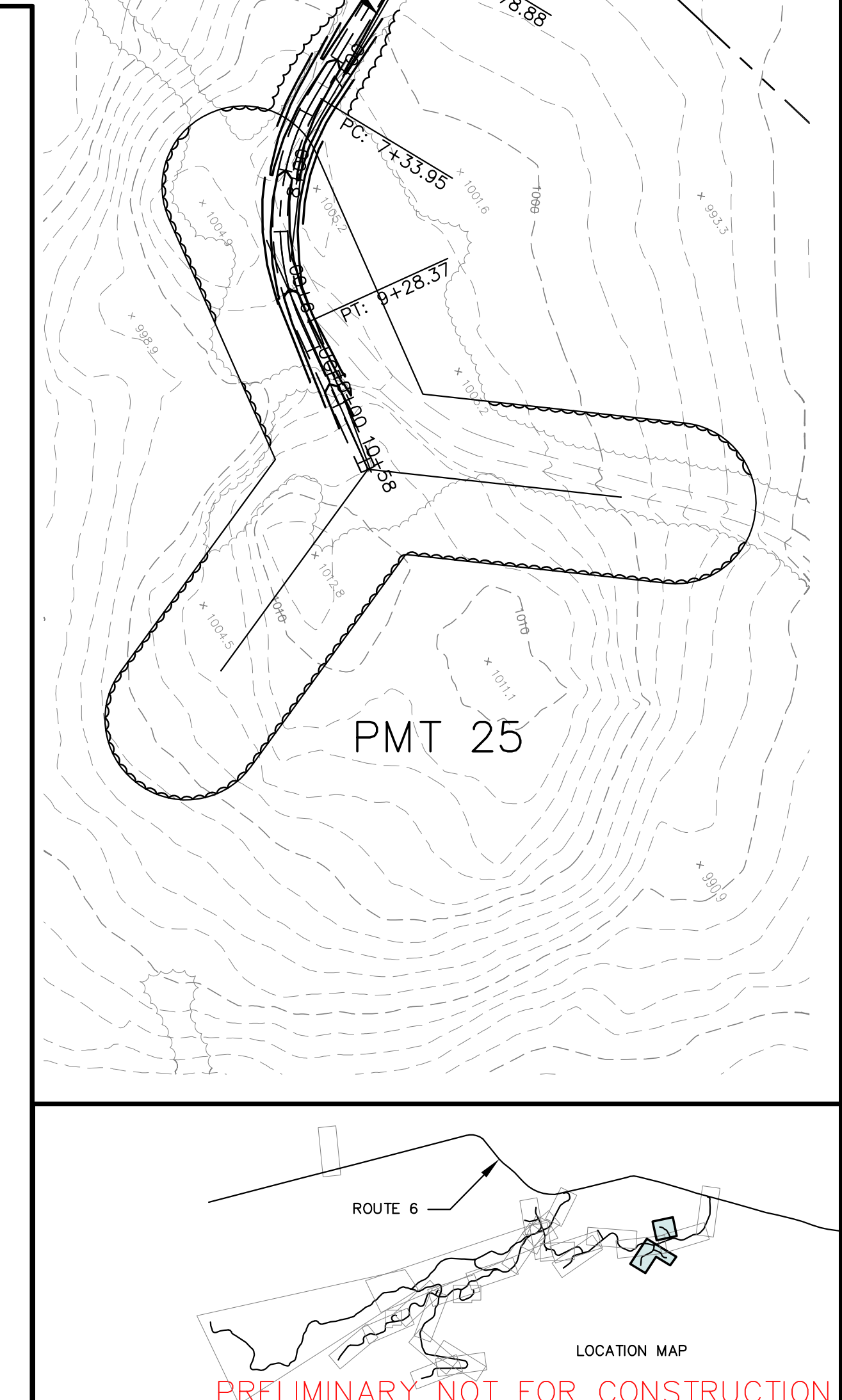
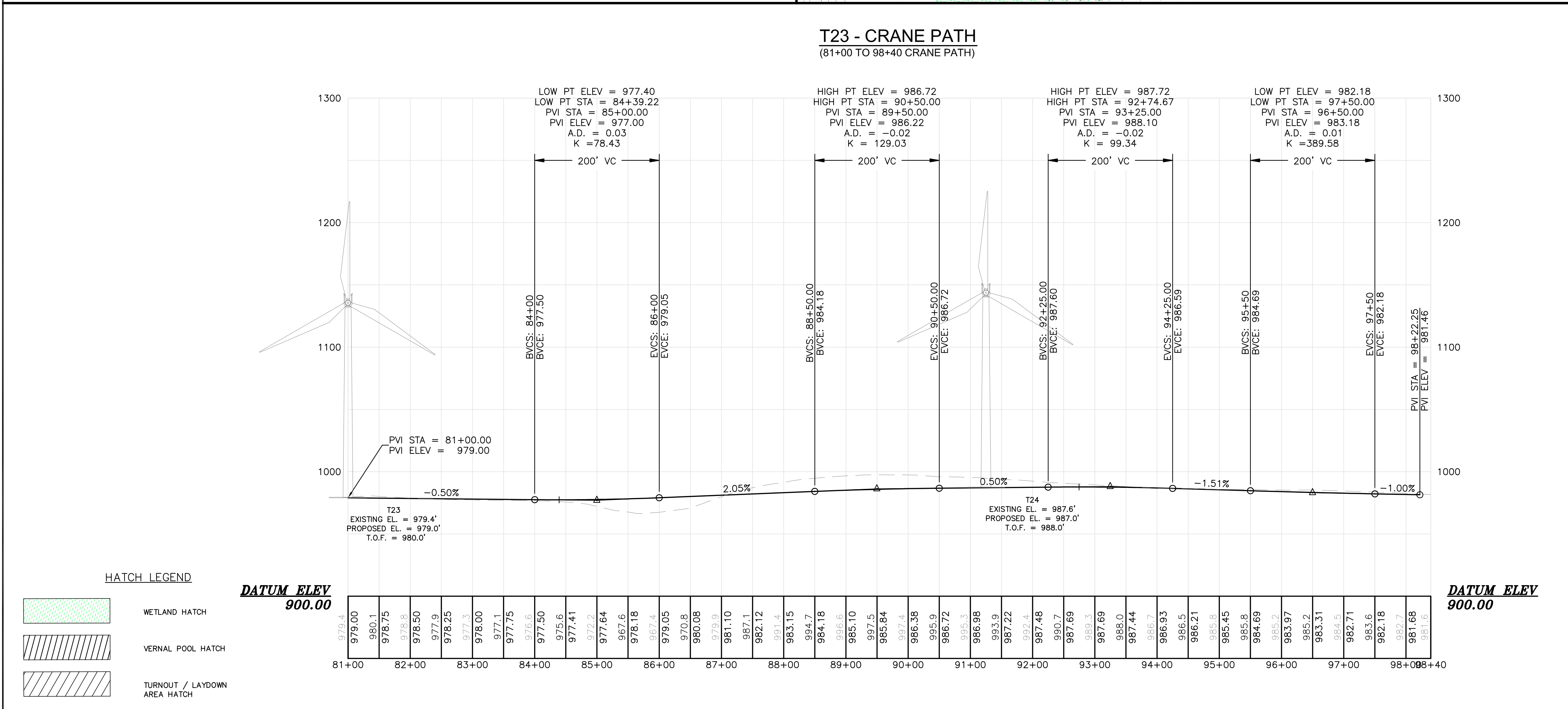
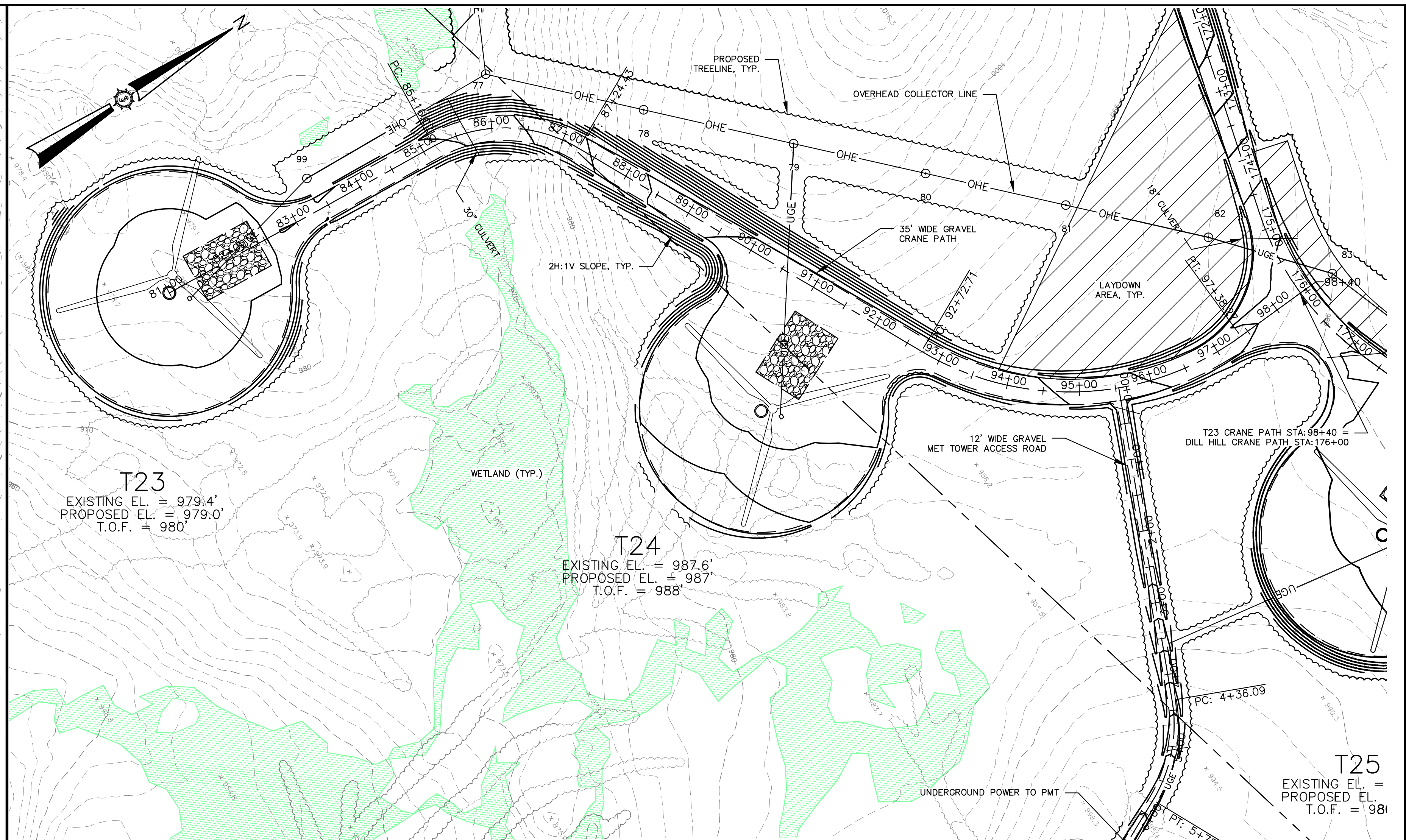
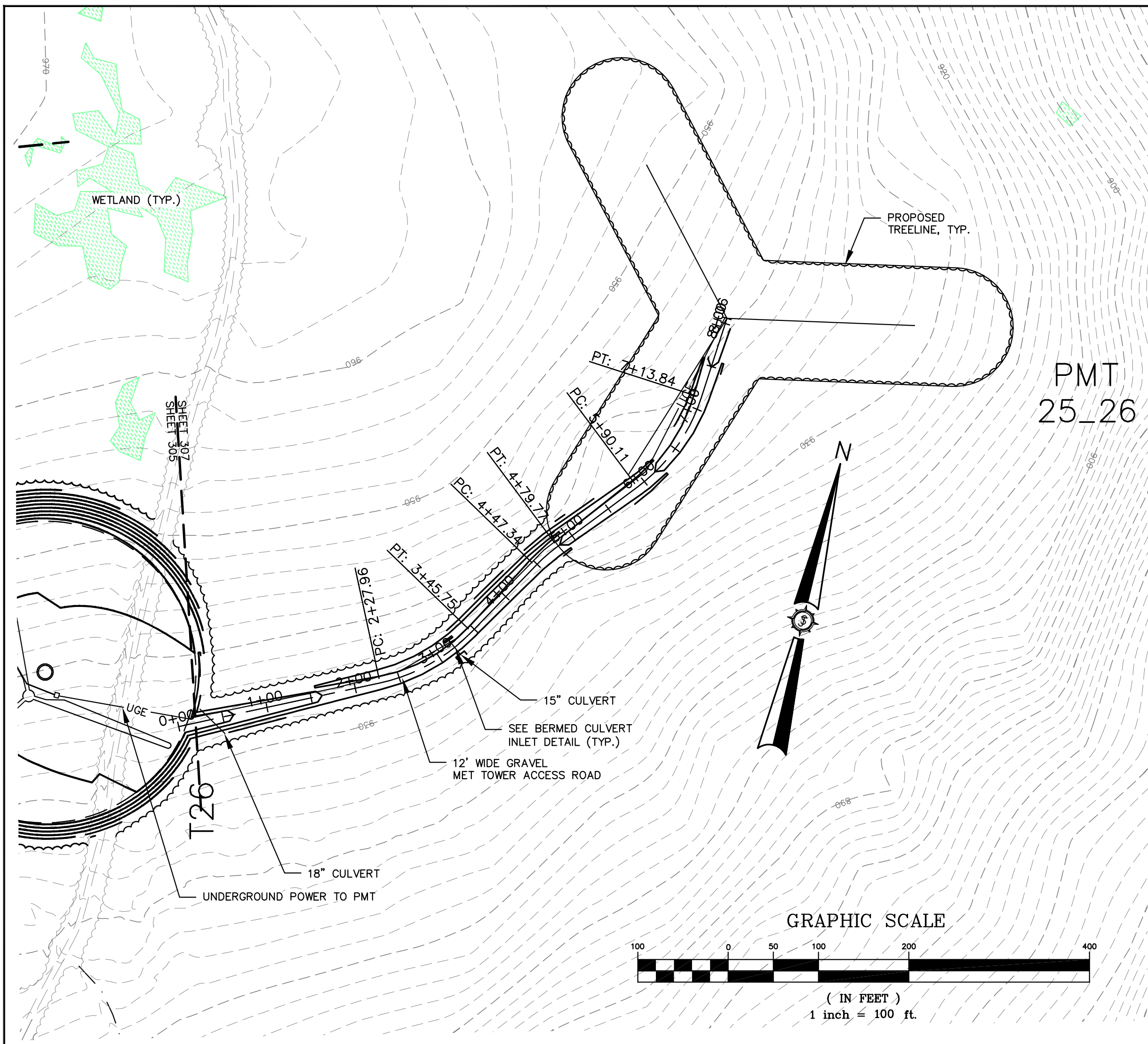


72380E

an integrated team of geospatial, engineering, surveying and NATURAL RESOURCE consultants


SEWALL
JAMES W. SEWALL COMPANY / Since 1880
800.648.4202
SEWALL.COM

PRELIMINARY NOT FOR CONSTRUCTION



Drawn By	JSM
Checked By	MT
Issue Date	5/7/2011
Revision	5/12/11

Project No.	72380E
Project Name	BOWERS WIND PROJECT
Project Location	CARROLL PLANTATION & KOSSUTH TOWNSHIP, MAINE
Project Description	DILL HILL CRANE PATH PLAN / PROFILE



72380E

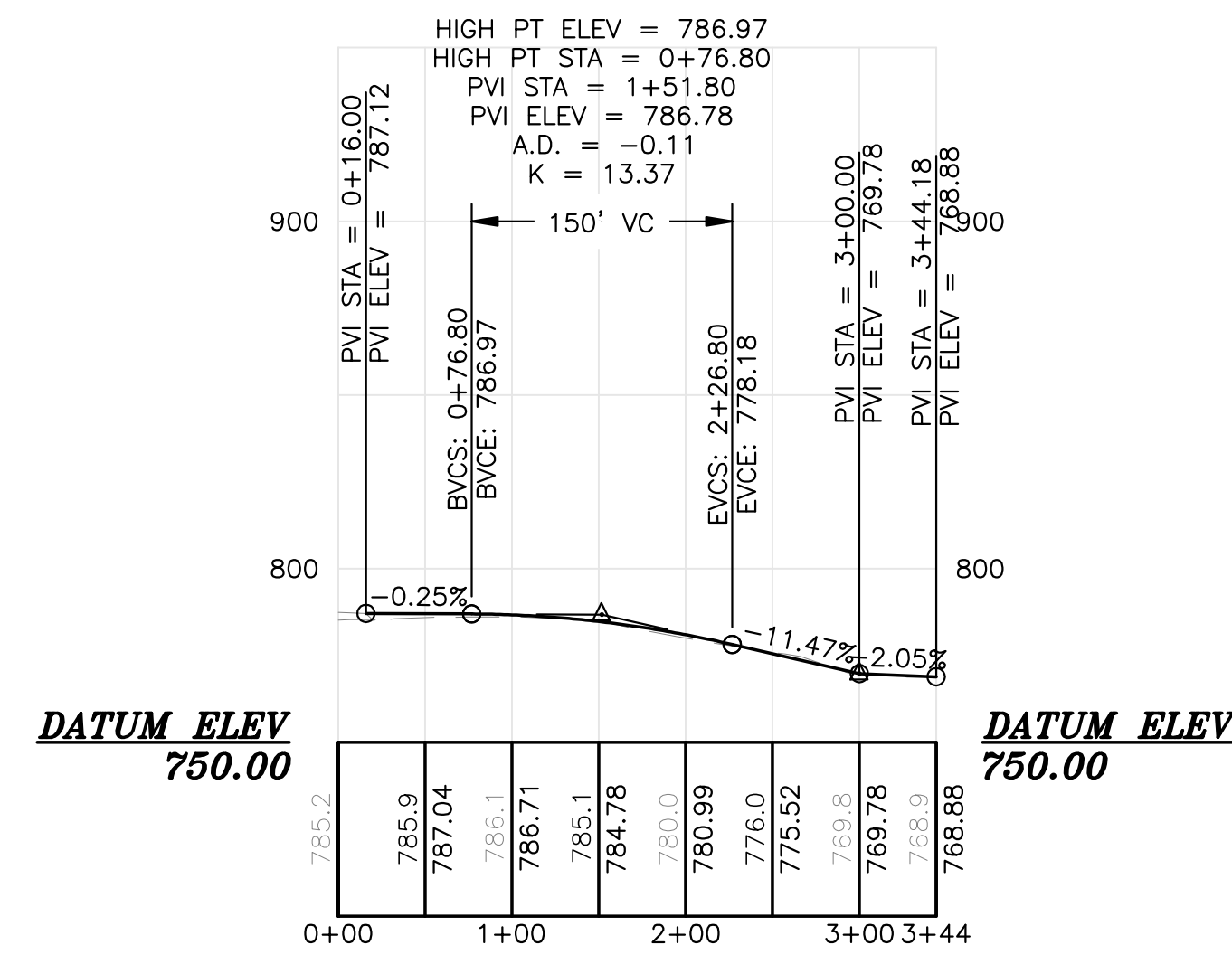
an integrated team of geospatial, engineering, surveying and NATURAL RESOURCE consultants

SEWALL
JAMES W. SEWALL COMPANY / Since 1880
800 648 4202
SEWALL.COM

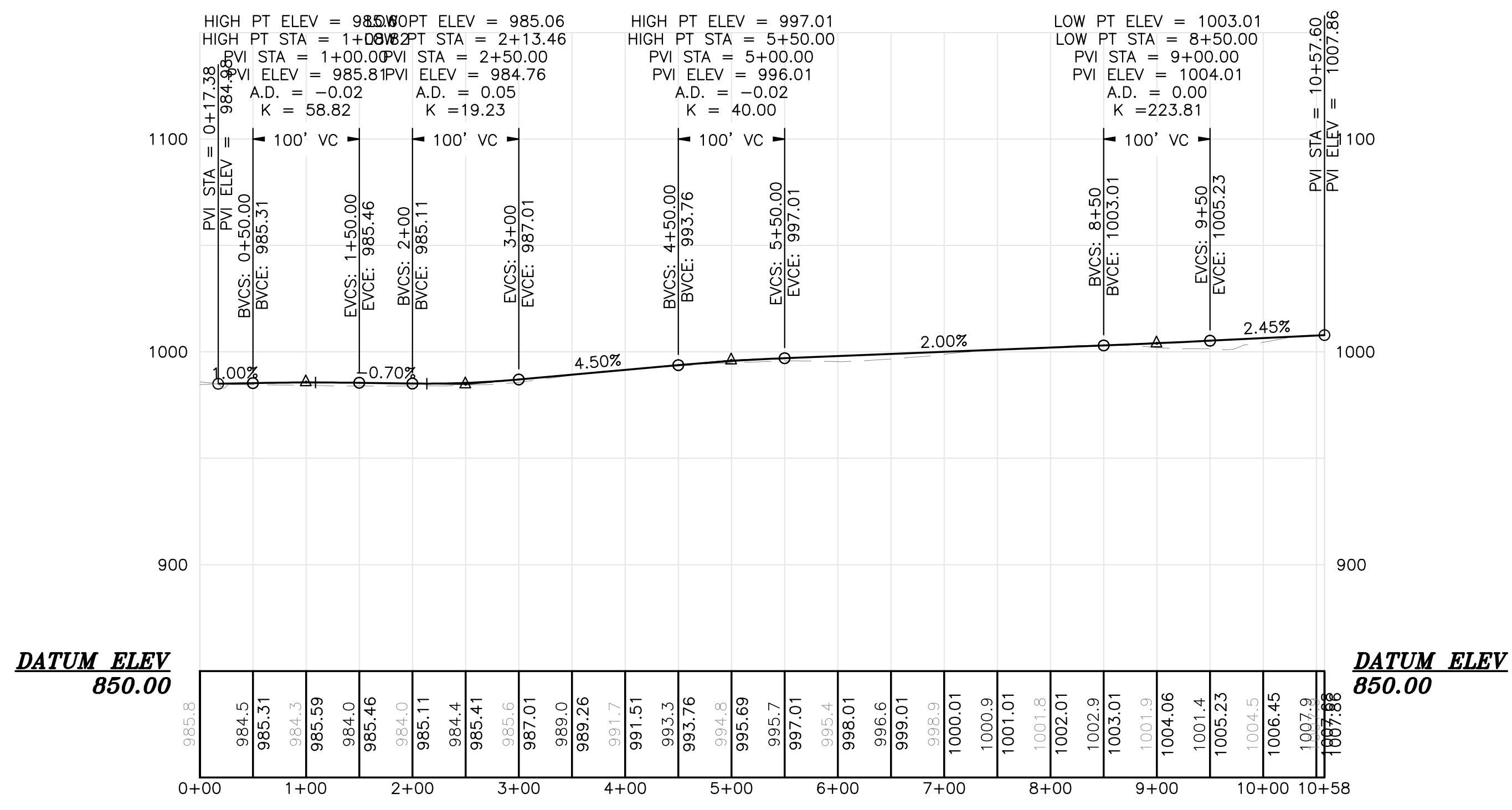
Project No. 72380E

Phase PERMIT

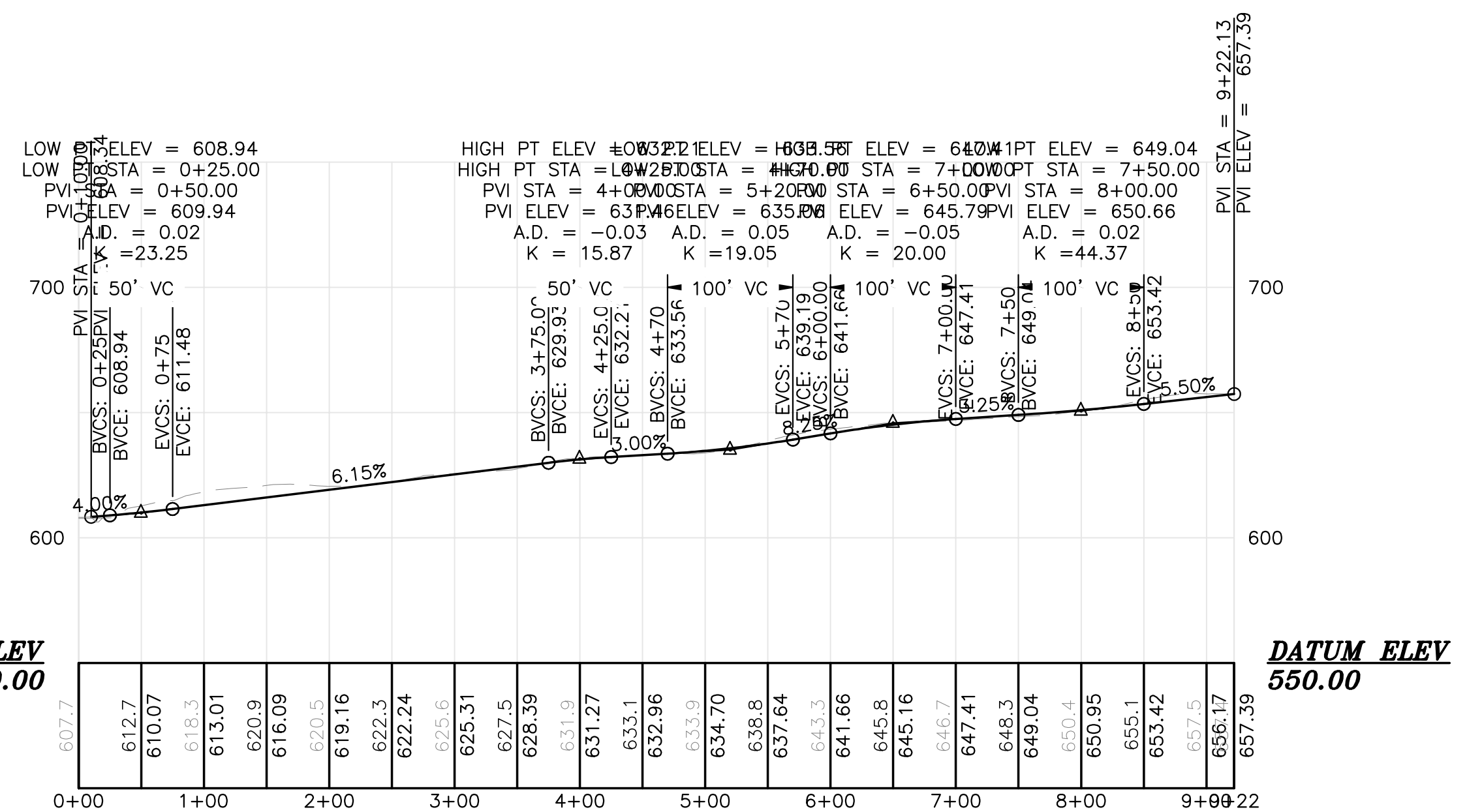
Sheet No. 307



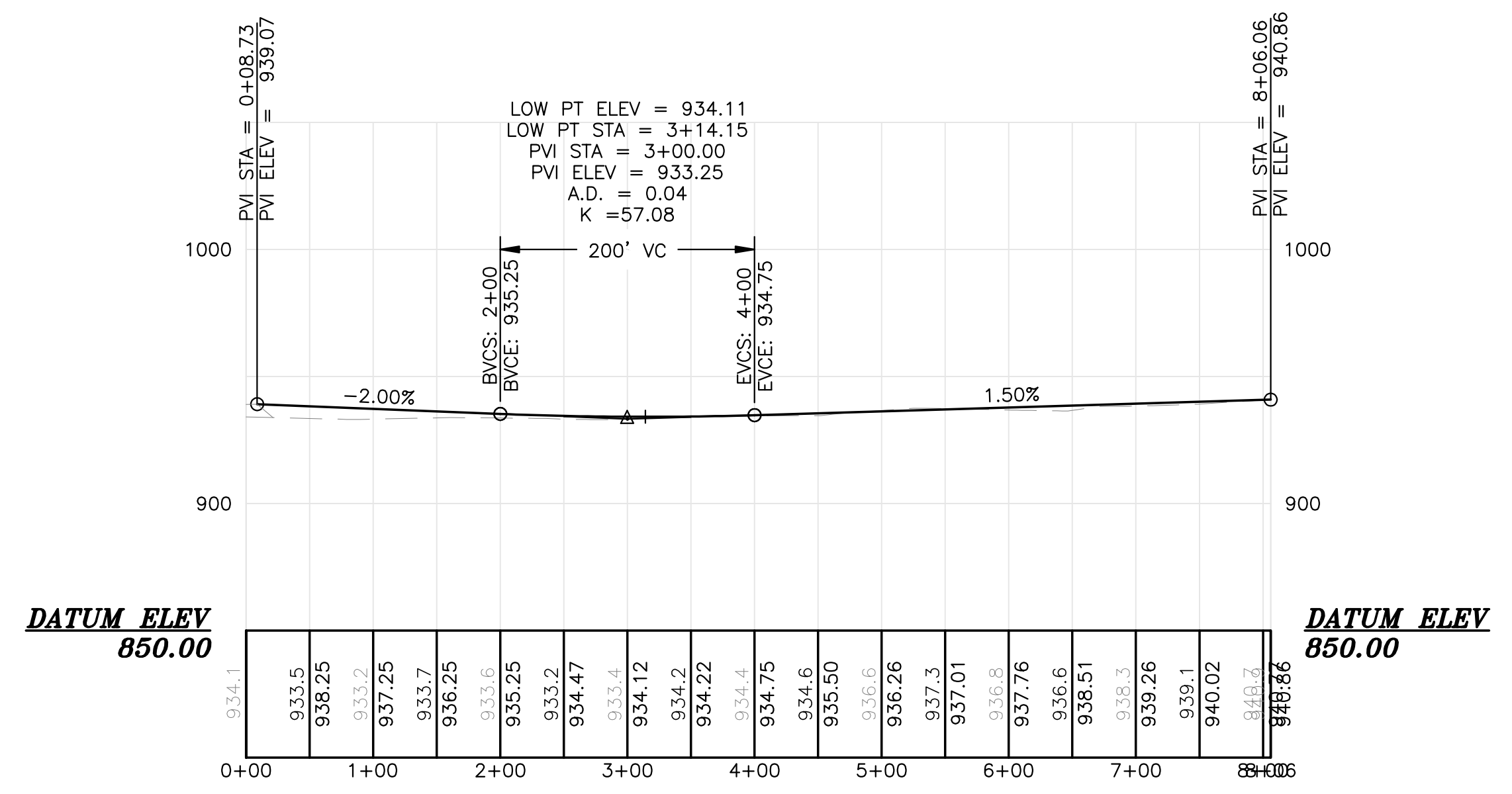
PMT 8 - PROFILE



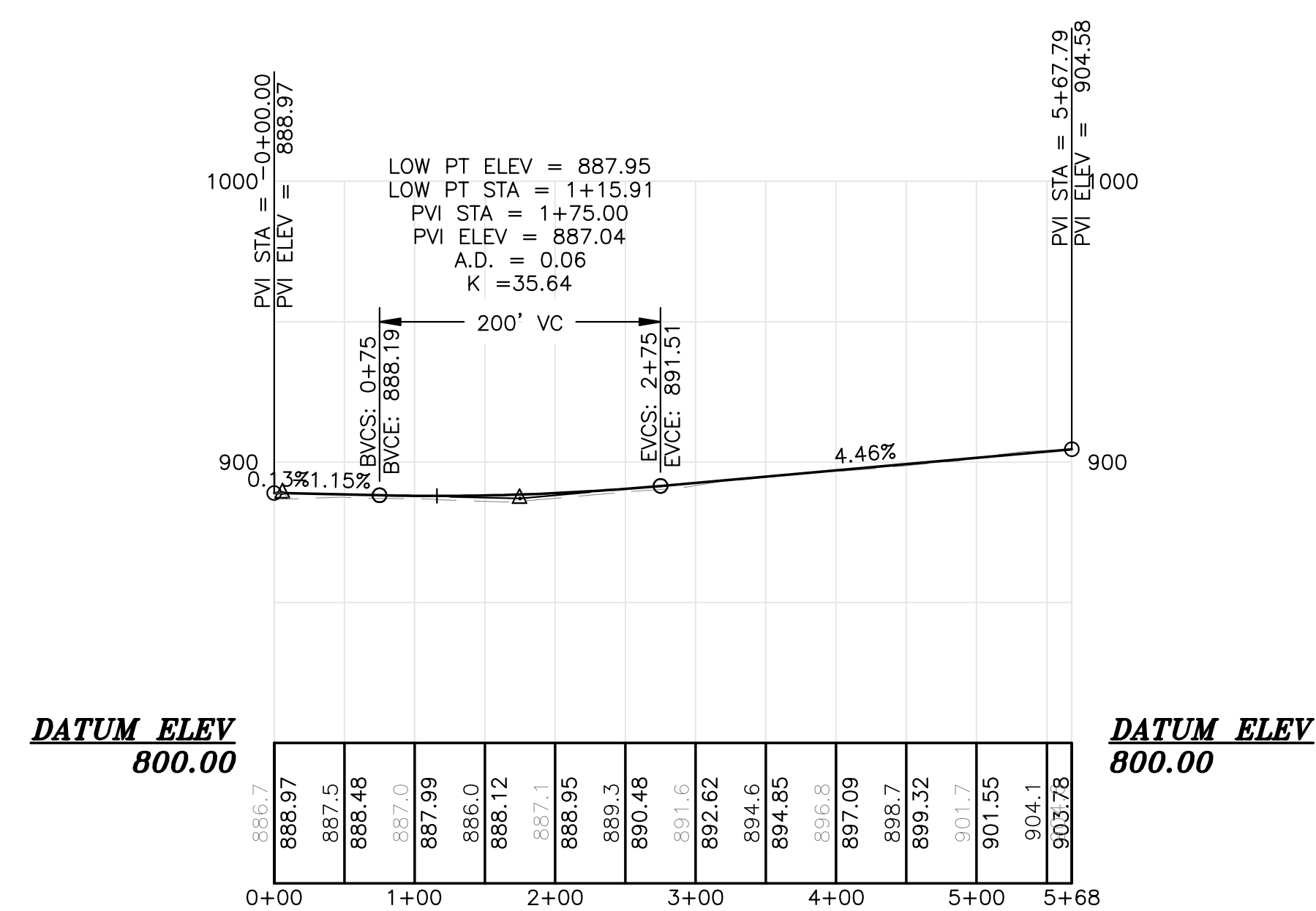
PMT 25- PROFILE



PMT 14 - PROFILE




PMT 25 26 - PROFILE



PMT 21 22 - PROFILE

Rev. #	Drawn By	Description	Date
1	MT	ISSUED FOR AGENCY REVIEW	3/7/2011
2	JCH, JLD	REVISED PER AGENCY COMMENTS	5/12/11

Designed By	JSM	Drawn By	MT
Date	05/23/2011	Scale	H: 1"=100' V: 1"=50'
Project Location	CARROLL PLANTATION & KOSSUTH TOWNSHIP, MAINE		
Drawing Description	MET TOWERS PROFILES		



72380E
 an integrated team of
 geospatial, engineering,
 surveying and NATURAL
 RESOURCE consultants
SEWALL
 JAMES W. SEWALL COMPANY / Since 1880
 800 648 4202
 SEWALL.COM

Project No.	72380E
Phase	PERMIT
Sheet No.	308

PRELIMINARY NOT FOR CONSTRUCTION