











# Pedestrian Ramp Report

## WIN 024027.00 – Benton-Unity, Route 139





### January 22, 2019

AERIAL	EXISTING	PROPOSED
		<p><b>MAIN ST., ROUTE 9/202 (10+23)</b>  <b>44.611313, -69.334174</b></p> <ul style="list-style-type: none"> <li>• LT: Reconstruct 8'x5' of pedestrian ramp with 40 SF new pavement, 8' bit curb, and 2'x5' detectable warning field</li> <li>• RT: Reconstruct 22'x4' of pedestrian ramp with 88 SF new pavement, 16' bit curb, and 2'x5' detectable warning field</li> </ul>
		<p><b>WOOD PLACE (13+06)</b>  <b>44.611488, -69.335418</b></p> <ul style="list-style-type: none"> <li>• RT: Reconstruct 8'x4' of pedestrian ramp with 32 SF new pavement, 8' bit curb, and 2'x4' detectable warning field, both sides of crosswalk</li> </ul>
		<p><b>UNITY COMMUNITY CENTER (14+22)</b>  <b>44.611627, -69.335835</b></p> <ul style="list-style-type: none"> <li>• LT: Reconstruct 5'x12' of pedestrian ramp with 60 SF new pavement and 2'x5' detectable warning field</li> <li>• RT: Reconstruct 8'x6' of pedestrian ramp with 48 SF new pavement and 2'x6' detectable warning field</li> </ul>
		<p><b>CREDIT UNION (18+21)</b>  <b>44.611822, -69.337368</b></p> <ul style="list-style-type: none"> <li>• LT: Reconstruct 8'x8' of pedestrian ramp with 64 SF new pavement and 2'x8' detectable warning field</li> <li>• RT: Reconstruct 8'x8' of pedestrian ramp with 64 SF new pavement and 2'x8' detectable warning field</li> </ul>
		<p><b>UNITY ELEMENTARY (20+61)</b>  <b>44.611923, -69.337907</b></p> <ul style="list-style-type: none"> <li>• LT: Construct 16'x5' of new sidewalk with 80 SF new pavement, 20' bit curb, and 2'x6' detectable warning field</li> <li>• RT: Construct 24'x4' of pedestrian ramp with 96 SF new pavement, 18' bit curb, and 2'x6' detectable warning field</li> </ul>

# Pedestrian Ramp Report

## WIN 024027.00 – Benton-Unity, Route 139

### January 22, 2019

 <p>Sandy Stream</p> <p>Google Earth</p>	 <p>Sandy Stream</p> <p>Google Earth</p>	<p><b>SANDY STREAM (28+90)</b>  <b>44.612272, -69.340644</b></p> <ul style="list-style-type: none"> <li>• LT: Construct 60'x5' of new sidewalk with 300 SF new pavement, 54' bit curb, and 2'x6' detectable warning field</li> <li>• RT: Construct 22'x4' of new sidewalk with 88 SF new pavement, 16' bit curb, and 2'x6' detectable warning field</li> </ul>
 <p>School St. Village</p> <p>Google Earth</p>	 <p>School St. Village</p> <p>Google Earth</p>	<p><b>SCHOOL ST. VILLAGE (31+24)</b>  <b>44.612499, -69.342045</b></p> <ul style="list-style-type: none"> <li>• LT: Construct 22'x4' of new sidewalk with 88 SF new pavement, 16' bit curb, and 2'x6' detectable warning field</li> <li>• RT: Construct 22'x4' of new sidewalk with 88 SF new pavement, 16' bit curb, and 2'x6' detectable warning field</li> </ul>