B. P. R. REG. NO.	STATE	PROJECT NUMBER	SHEET NO.	TOTAL SHEETS
1	MAINE	SG-0303(4)	1	4

MAINE STATE HIGHWAY COMMISSION

COOPER ROAD CROSSING AT MILE 231.71

OF

MAINE CENTRAL RAILROAD

AND

ROUTE 191

IN THE TOWN OF

EAST MACHIAS

WASHINGTON COUNTY

FEDERAL AID SECONDARY PROJECT NO. SG-0303(4)

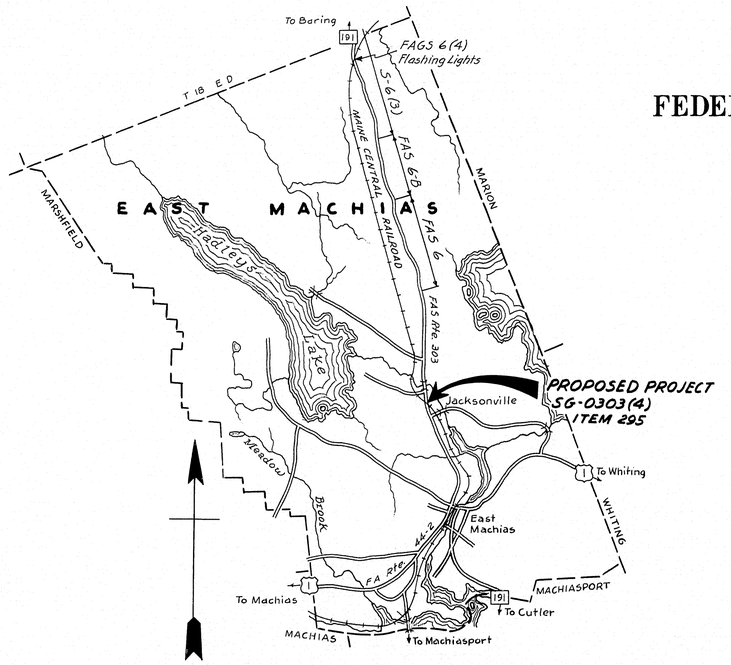

LOCATION MAP

Scale: 1 inch ≅ 1 mile

INDEX OF SHEETS

SHEET NO. 1	TITLE SHEET
SHEET NO. 2	SURVEY PLAN
SHEET NO. 3	SIGNAL DETAILS
SHEET NO. 4	SIGNAL CIRCUITS

APPROVED:
MAINE STATE HIGHWAY COMMISSION

CHAIRMAN

CHIEF ENGINEER

STATE HIGHWAY COMMISSION
BRIDGE DIVISION

AUGUSTA, MAINE

71-92

0 1 2 3 4 5 INCHES

B. P. R. REG. NO.	STATE	PROJECT NUMBER	SHEET NO.	TOTAL SHEETS
1	MAINE	56-0303(4)	2	4

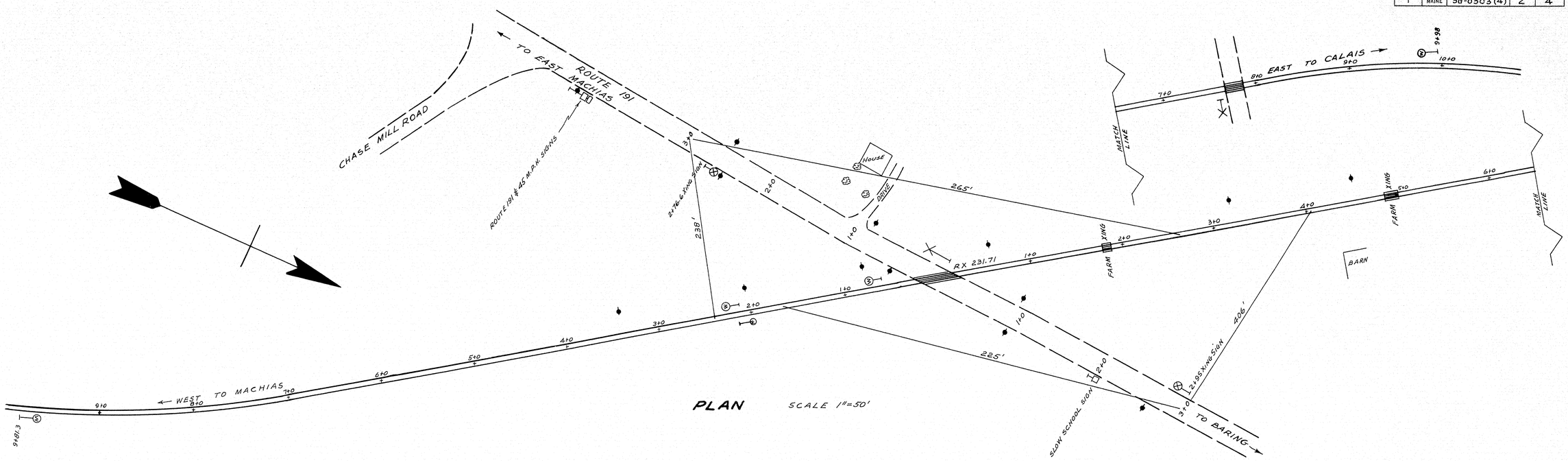

PLAN SCALE 1"=50'

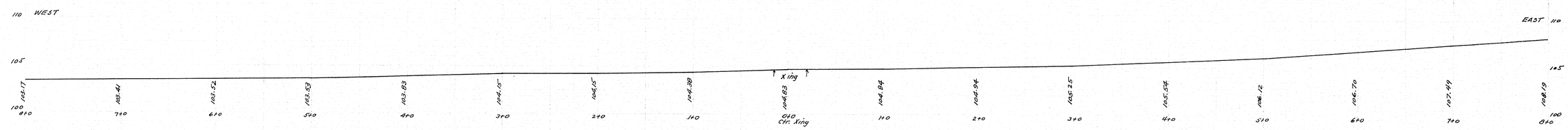

TOP OF RAIL PROFILE SCALE Hor. 1"=50' Vert. 1"=5'

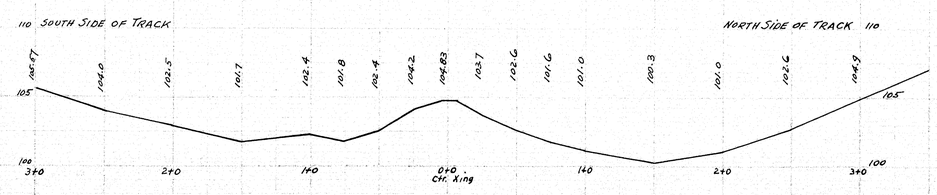

PROFILE OF HIGHWAY

SCALE HOR. 1"=50' VERT. 1"=5'

TRACED FROM R.R. PLANS

STATE HIGHWAY COMMISSION
BRIDGE DIVISION

COOPER ROAD CROSSING OF MAINE CENTRAL RAILROAD AND ROUTE 191 AT MILE 231.71

IN THE TOWN OF

EAST MACHIAS

WASHINGTON COUNTY

SURVEY PLAN

SHEET 2 OF 4 AUGUSTA, MAINE OCTOBER 1958

71-93

0 1 2 3 4 5 INCHES

PROJECT NO.	SHEET NO.	TOTAL SHEETS
SG-0303(4)	4	4

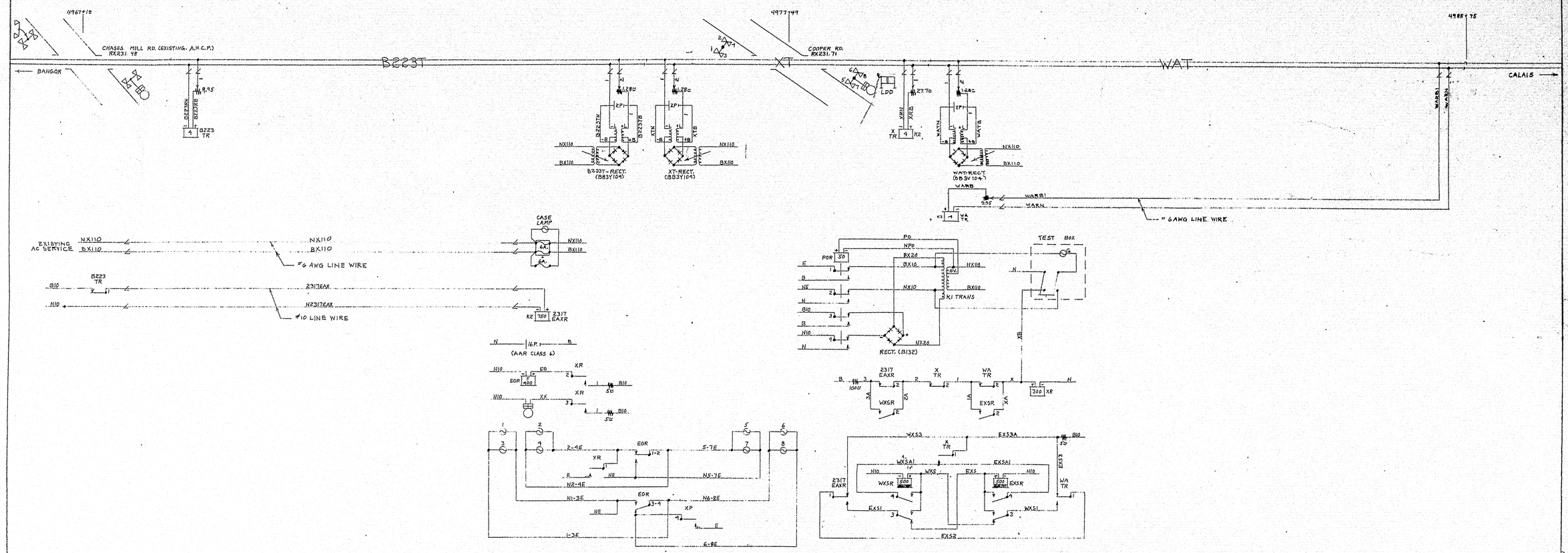

MILE 231.71

COOPER ROAD CROSSING
OF
MAINE CENTRAL RAILROAD
AND
ROUTE 191
IN THE TOWN OF
EAST MACHIAS
WASHINGTON COUNTY
SIGNAL CIRCUITS

Sheet 4 of 4 PORTLAND, ME. 1-12-59

71-94

0 1 2 3 4 5 INCHES