P. R. A. DIV. NO.	STATE	F. A. S. PROJ. NO.	SHEET NO.	TOTAL SHEETS
1	MAINE	S-65 (1)	1	28

STATE OF MAINE
STATE HIGHWAY COMMISSION

PLAN AND PROFILE

RUMFORD

OXFORD COUNTY

MAINE FEDERAL AID SECONDARY

PROJECT NO. S-65 (1)

TOTAL LENGTH 1.335 MILES

SCALES
- PLAN 1 IN. = 50 FT.
- PROFILE HOR. 1 IN. = 50 FT.
- PROFILE VER. 1 IN. = 5 FT.
- CROSS SECTIONS 1 IN. = 5 FT.

1949

CONVENTIONAL SIGNS

STATE OR NATIONAL LINE		SURVEY LINE	
COUNTY LINE		CULVERT	
TOWN LINE		DROP INLET	
UNFENCED PROPERTY		TROLLEY POLE	
FENCE		POWER POLE	
RIGHT OF WAY LINE		TEL. POLE	
TRAVELED WAY		MARSH	
RAILROAD		TREES	
RETAINING WALL		STONE WALL	

INDEX OF SHEETS

SHEET No. 1	TITLE PAGE	STA.
SHEET No. 2	TYPICAL SECTIONS	
SHEET No. 7-12	PLAN AND PROFILE	STA. 1+50 TO 50+0 :: 75+0 TO 97+0
SHEET No. 13-28	CROSS-SECTIONS	STA. 1+50 TO 50+0 :: 75+0 TO 97+0
SHEET No.	BRIDGES	STA.
SHEET No. 3-6	SPECIAL DETAILS	

NOTE: ALL WORK CONTEMPLATED UNDER THIS CONTRACT TO BE GOVERNED BY AND IN CONFORMITY WITH THE SPECIFICATION APPROVED MAY 24, 1945 EXCEPT AS MODIFIED ON THESE PLANS

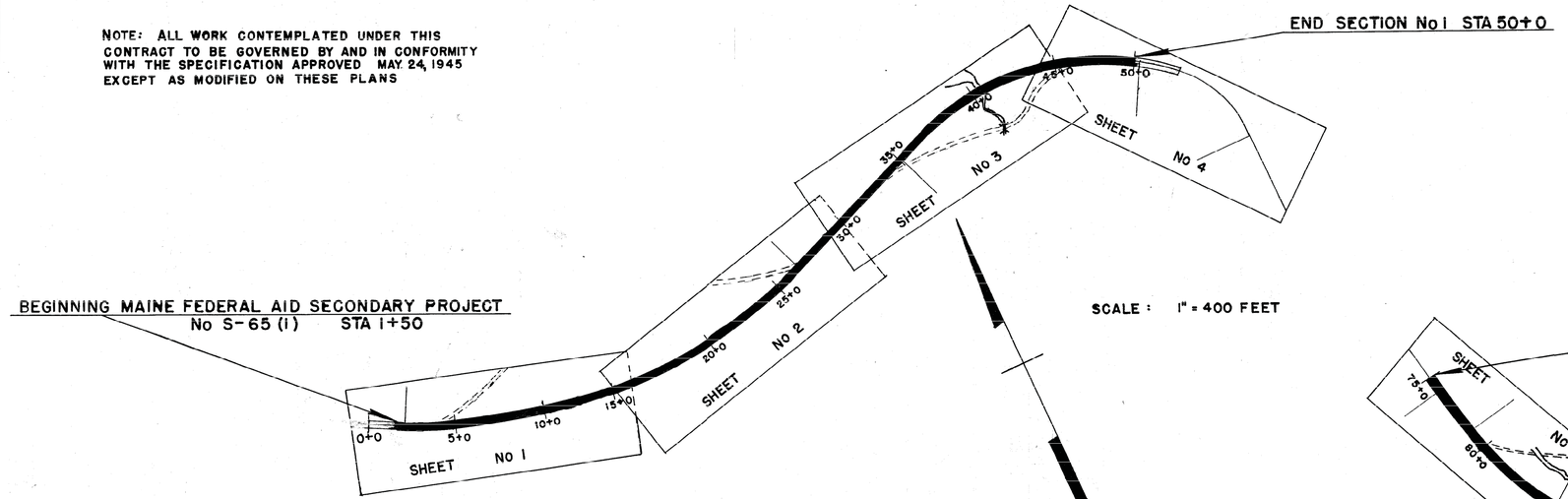

SCALE : 1" = 400 FEET

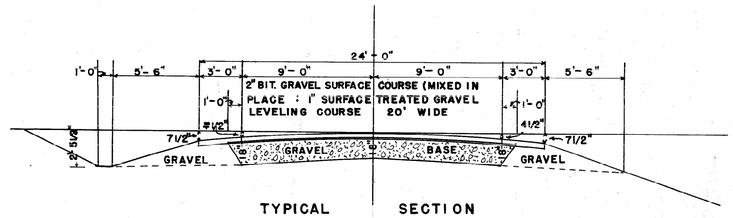

TYPICAL SECTION
SCALE 1" = 5 FEET

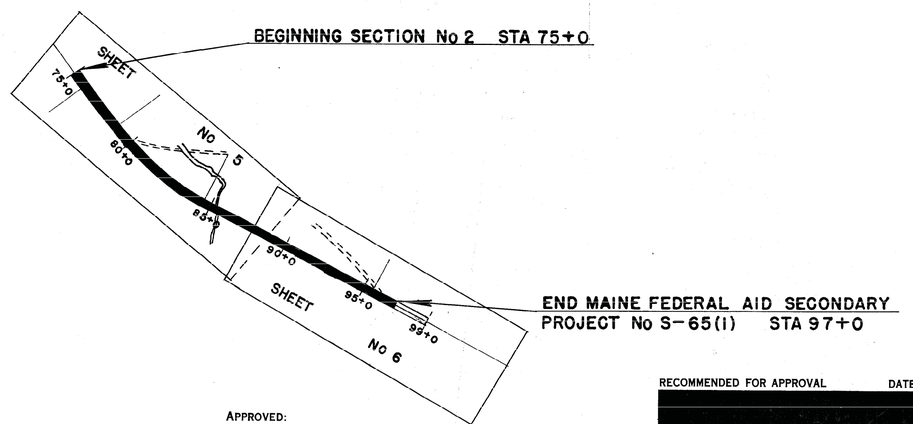

END MAINE FEDERAL AID SECONDARY PROJECT No S-65(1) STA 97+0

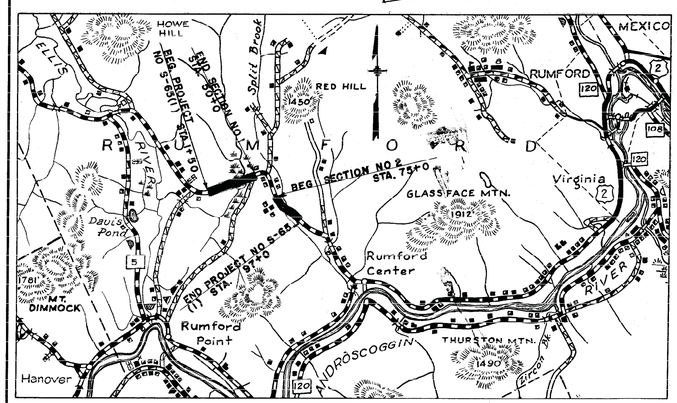

A PORTION OF OXFORD COUNTY
Scale: 1 inch = 1 mile

APPROVED:
MAINE STATE HIGHWAY COMMISSION

CHAIRMAN

CHIEF ENGINEER

RECOMMENDED FOR APPROVAL DATE

DISTRICT ENGINEER
PUBLIC ROADS ADMINISTRATION
FEDERAL WORKS AGENCY

APPROVED DATE

DIVISION ENGINEER
PUBLIC ROADS ADMINISTRATION
FEDERAL WORKS AGENCY

P.R.A. DIV. NO.	STATE	PROJ. NO.	SHEET NO.	TOTAL SHEETS
1	MAINE	S-65(1)	9	28

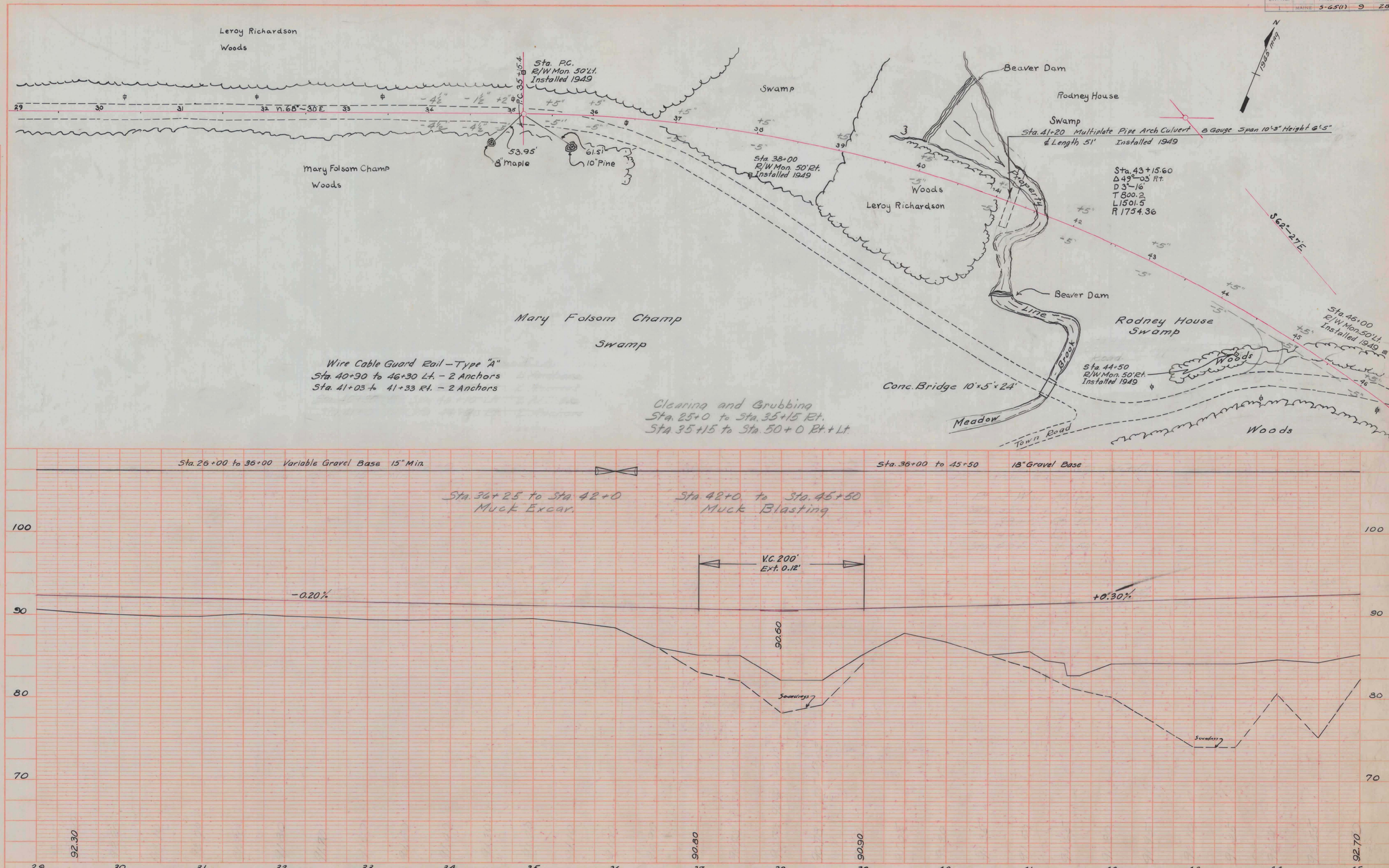

PLAN — SURVEYED — PLOTTED — ALIGNMENT CHECKED — RT. OF WAY CHECKED — NOTE BOOK NO. — BY Lgadero Flint — DATE 1945 1948

PROFILE — SURVEYED — PLOTTED — GRADES CHECKED — & M.S. NOTED — STRUCTURE NOTATIONS CH'KD. — NOTE BOOK NO. — BY — DATE

PLATE 1—PLAN-PROFILE O. P. R. & R. E. STANDARD
KEUFFEL & ESSER CO., NEW YORK.

P. R. A. DIV. NO.	STATE	PROJ. NO.	SHEET NO.	TOTAL SHEETS
1	MAINE	S-65(1)	5	28

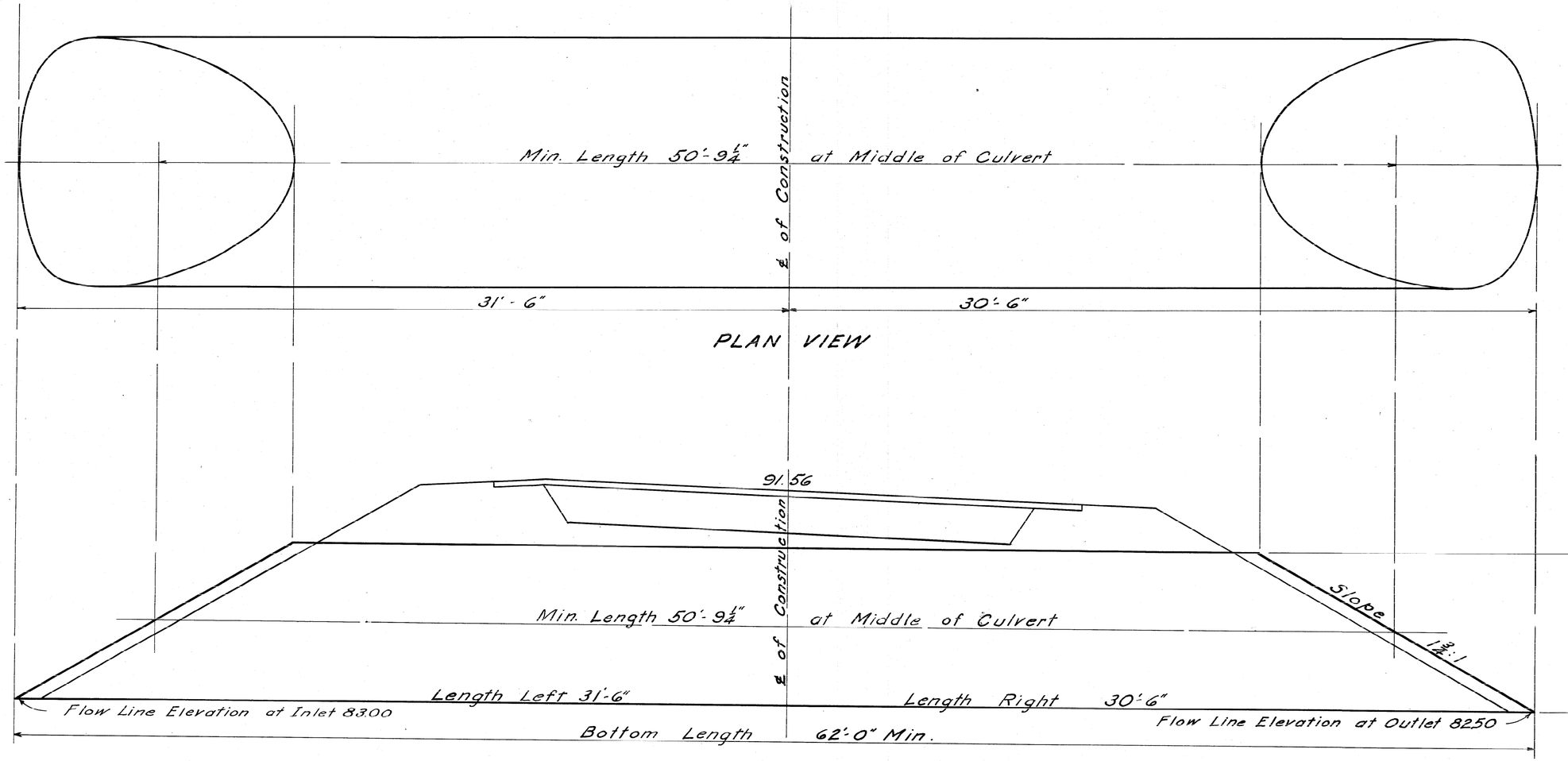

PLAN VIEW

CROSS SECTION VIEW AT CENTER LINE CULVERT
INSTALL AT STA. 41+20±

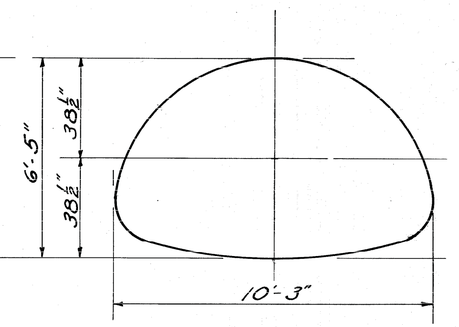

END VIEW

DETAIL PLAN OF
MULTIPLATE PIPE ARCH CULVERT
STA. 41+20
RUMFORD ~ PROJECT NO. S-65(1)
Span 10'-3" ~ Rise 6'-5" ~ Min. Length at ℄ 50'-9¼"
8 Gage
Scale 1" = 2½ ft. Mar. 1949.