STATE OF MAINE
DEPARTMENT OF TRANSPORTATION

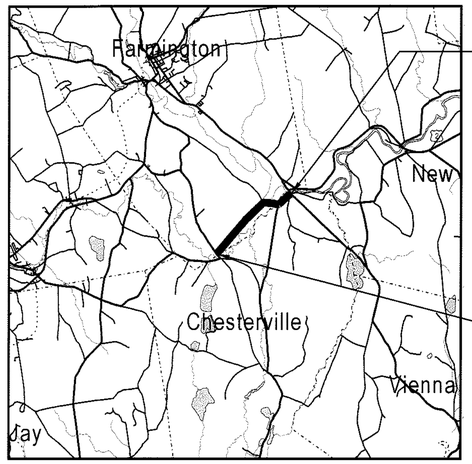

STA. 10+12.80 BEGIN PROJ.
NO. STP-1277(410)X

STA. 151+83.04 END PROJ.
NO. STP-1277(410)X

LOCATION MAP

2 0 2 4
Scale in Miles

CHESTERVILLE - FARMINGTON

FRANKLIN COUNTY
ROUTE 156
PROJECT NO. STP-1277(410)X
PROJECT LENGTH: 2.81 MILES
HIGHWAY REHABILITATION

INDEX OF SHEETS

Description	Sheet No.
Title Sheet	1
Typical Sections / Superelevation	2-4
Estimated Quantities	5
Drainage Sheet	6-7
General Notes	8
Construction Notes	9
Plan & Profile	10-32
Cross - Sections	33-165
Right of Way Map	166-188

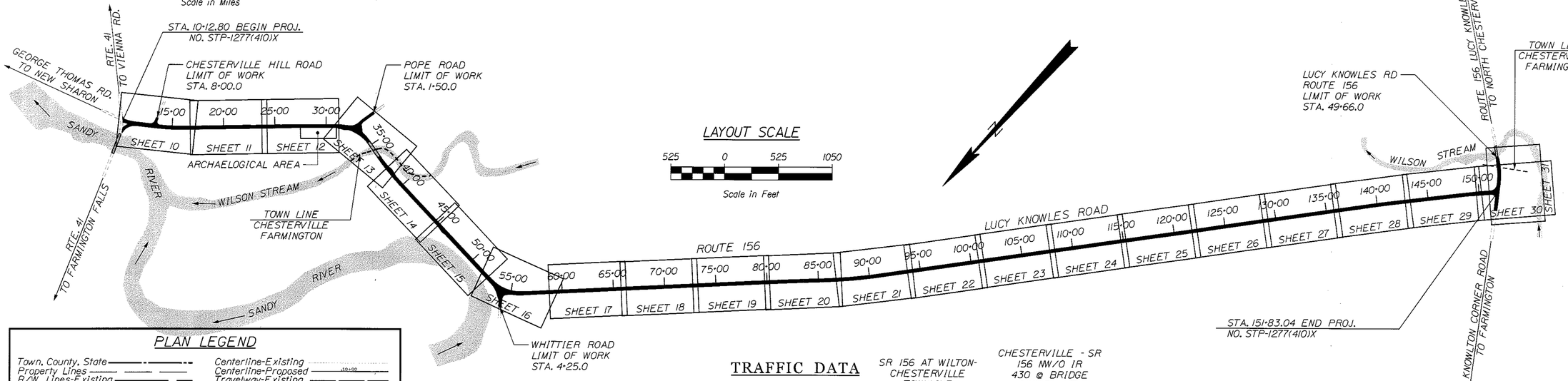

PLAN LEGEND

Town, County, State	Centerline-Existing	Guardrail-Existing
Property Lines	Centerline-Proposed	Guardrail-Proposed
R/W Lines-Existing	Travelway-Existing	Guardrail-Cable, Other
R/W Lines-Proposed	Travelway-Proposed	
Culvert-Existing	Railroad	
Culvert Proposed	Catch Basins Existing / Proposed	
Curbing: Type 1, Type 3, Type 5 (Existing / Proposed)	Manholes Existing / Proposed	
	Proposed Underdrain	
	Proposed Ditch	
	Existing Ditch	
Outline of Bodies of Water	Utility Poles Existing / Proposed	
Ledge	Fire Hydrants Existing / Proposed	
Buildings	Existing Water Line	
	Existing San. Sewer	
	Existing San. Sewer Manhole	
Trees: Conifer, Deciduous		
Tree Line		
Clearing Limit Line — CLL		

TRAFFIC DATA

	SR 156 AT WILTON-CHESTERVILLE TOWNLINE	CHESTERVILLE - SR 156 NW/O IR 430 @ BRIDGE *227.3 @ TL
Current (2010) AADT	1970	4070
Future (2022) AADT	2440	5050
Future (2030) AADT	2760	5700
DHV - % of AADT	11%	11%
Design Hour Volume	304	627
% Heavy Trucks (AADT)	11%	11%
% Heavy Trucks (DHV)	8%	8%
Directional Distribution (DHV)	60%	60%
18 kip Equivalent P 2.0	239	393
18 kip Equivalent P 2.5	228	374
Design Speed (mph)	30,35,50 MPH	30 MPH

PROGRAM AREA: HIGHWAY PROGRAM
SCOPE OF WORK: HIGHWAY IMPROVEMENT (CHIP)

STATE OF MAINE
DEPARTMENT OF TRANSPORTATION

	DATE
APPROVED	
COMMISSIONER:	3/15/11
CHIEF ENGINEER:	3/14/11

STATE OF MAINE — ALLEE MOUSSEAU — No. 10415 — LICENSED PROFESSIONAL ENGINEER

SIGNATURE — P.E. NUMBER 10415 — DATE 3-14-11

PROJECT INFORMATION	
PROGRAM	HIGHWAY
PROJECT MANAGER	SHAWN SMITH
DESIGNER	JEFF WALLACE
DESIGNER	AILEE MOUSSEAU
PROJECT RESIDENT	
CONTRACTOR	
PROJECT COMPLETION DATE	

CHESTERVILLE - FARMINGTON
RTE. 156

PIN 12774.10

STP-1277(410)X

TITLE SHEET

SHEET NUMBER 1
OF 188

Filename: ...\10\highway\mst0\001_Title.dgn Username: allee.mousseau Division: HIGHWAY Date:3/14/2011

SUPERELEVATION TABLE				
SH LT %	TW LT %	STA.	TW RT %	SH RT %
-6.0	-3.0	12+00	-3.0	-3.0
-6.0	-3.0	12+50	-1.5	-1.5
-4.5	-3.0	13+00	0.0	0.0
-3.0	-3.0	13+50	1.5	1.5
-3.0	-3.0	14+00	3.0	3.0
-3.0	-3.0	16+00	3.0	3.0
-3.0	-3.0	16+50	1.5	1.5
-3.0	-3.0	17+00	0.0	0.0
-3.0	-3.0	17+50	-1.5	-1.5
-3.0	-3.0	18+00	-3.0	-3.0
-3.0	-3.0	29+00	-3.0	-3.0
-0.5	-0.5	29+50	-3.0	-3.0
2.0	2.0	30+00	-3.0	-3.0
3.0	3.0	30+20	-3.0	-3.0
4.5	4.5	30+50	-4.5	-4.5
6.0	6.0	30+80	-6.0	-6.0
6.0	6.0	33+00	-6.0	-6.0
2.5	3.5	33+50	-3.5	-3.5
-1.0	1.0	34+00	-1.0	-1.0
-1.0	-1.0	34+40	-1.0	-1.0
-1.0	-1.0	34+50	-1.0	-1.0
-1.0	-1.0	36+50	-1.0	-1.0
-1.0	-1.0	37+00	1.0	-1.0
-3.0	-3.0	37+50	3.0	-1.0
-3.0	-3.0	38+00	3.0	1.0
-3.0	-3.0	38+50	3.0	3.0
-3.0	-3.0	39+50	3.0	3.0
-3.0	-3.0	40+00	1.0	1.0
-3.0	-3.0	40+50	-1.0	-1.0
-3.0	-3.0	41+00	-3.0	-3.0
-3.0	-3.0	50+50	-3.0	-3.0
-3.0	-3.0	50+75	-3.0	-3.0
-3.0	-3.0	51+00	-2.0	-2.0
-3.0	-3.0	51+50	0.0	-2.0
-3.0	-3.0	52+00	2.0	-2.0
-3.0	-3.0	52+25	3.0	-2.0
-4.0	-4.0	52+50	4.0	-2.0
-6.0	-6.0	53+00	6.0	0.7
-6.0	-6.0	53+50	6.0	3.4
-6.0	-6.0	54+00	6.0	6.0
-6.0	-6.0	55+00	6.0	6.0
-4.0	-4.0	55+50	4.0	4.0
-3.0	-3.0	55+75	3.0	3.0
-3.0	-3.0	56+00	2.0	2.0
-3.0	-3.0	56+50	0.0	0.0
-3.0	-3.0	57+00	-2.0	-2.0
-3.0	-3.0	57+25	-3.0	-3.0
-3.0	-3.0	57+50	-3.0	-3.0
-3.0	-3.0	149+50	-3.0	-3.0
-3.0	-3.0	150+00	-1.2	-3.0
-3.0	-3.0	150+50	0.6	-3.0
-4.0	-4.0	151+00	2.4	-3.0
-5.0	-5.0	151+50	4.2	-3.0
	KNOWLTON CORNER ROAD			
-3.0	-3.0	46+00	-3.0	-3.0
-3.0	-3.0	46+50	-1.0	-3.0
-3.0	-3.0	47+00	1.0	-3.0
-3.0	-3.0	47+50	3.0	-3.0
-3.0	-3.0	48+50	3.0	-3.0
-3.0	-3.0	49+00	1.0	-3.0
-1.0	-1.0	49+50	-1.0	-1.0

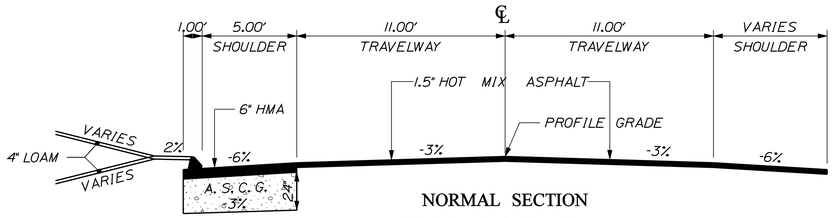

NORMAL SECTION
GRIND AND OVERLAY

5' CURB SHOULDER LT.	11'- 11' TRAVEL LANES
STA. 11+50 TO STA. 12+00 STA. 19+50 TO STA. 22+50	STA. 10+00 TO STA. 11+50 LT. & RT.

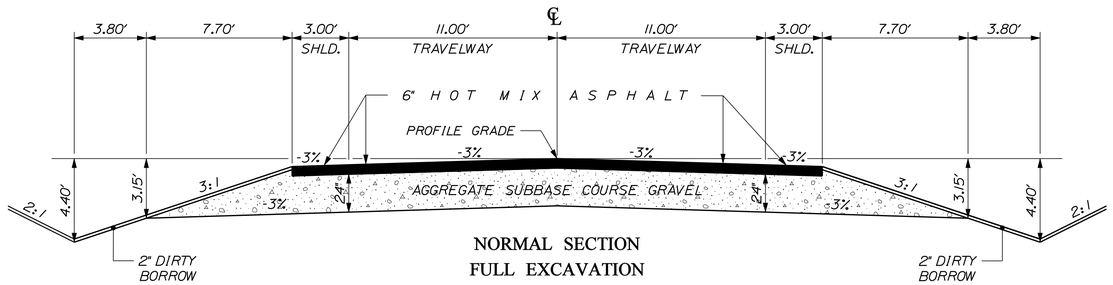

NORMAL SECTION
FULL EXCAVATION

3' DITCH SHOULDER LT.	11'- 11' TRAVEL LANES	3' DITCH SHOULDER RT.
STA. 18+00 TO STA. 19+50 STA. 22+50 TO STA. 29+00 STA. 127+00 TO STA. 130+50		STA. 11+50 TO STA. 12+00 STA. 18+00 TO STA. 19+50 STA. 19+50 TO STA. 22+50 STA. 22+50 TO STA. 29+00 STA. 127+00 TO STA. 130+50

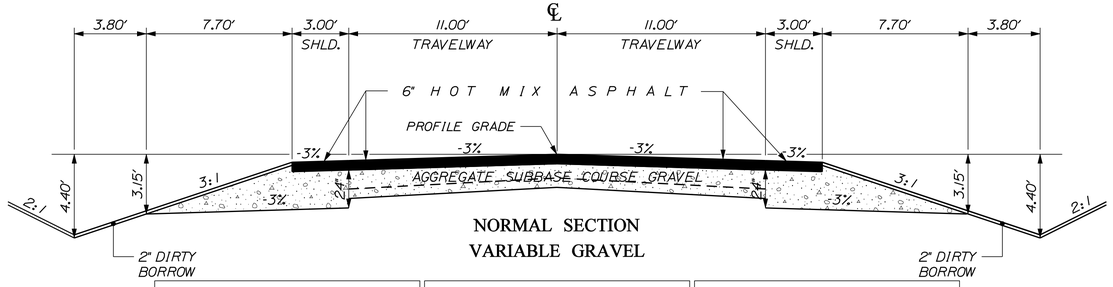

NORMAL SECTION
VARIABLE GRAVEL

3' DITCH SHOULDER LT.	11'- 11' TRAVEL LANES	3' DITCH SHOULDER RT.
STA. 41+00 TO STA. 46+00 * STA. 46+00 TO STA. 50+75 * STA. 57+25 TO STA. 127+00 STA. 130+50 TO STA. 149+50	A.S.C.G. = VARIABLE DEPTH EXCAVATE TO BOTTOM OF EXISTING PAVEMENT	STA. 41+00 TO STA. 46+00 * STA. 57+25 TO STA. 127+00 STA. 130+50 TO STA. 149+50

* ACTUAL BOX WIDTH WILL FOLLOW EXISTING EDGE OF TRAVELWAY AND WILL VARY, AS DIRECTED BY THE RESIDENT.

NOTES:

1. THE PAVEMENT, BASE AND SUBBASE DEPTHS AS SHOWN ON THE PLANS ARE INTENDED TO BE NOMINAL.
2. WHEN SUPERELEVATION EXCEEDS THE SLOPE OF THE LOW SIDE SHOULDER, THE LOW SIDE SHOULDER SHALL HAVE THE SAME SLOPE AS THE TRAVELWAY.
3. CROWNS FOR BOTH NORMAL AND SUPERELEVATION SECTIONS FOR ALL COURSES OF SUBBASE AND PAVEMENT SHALL BE STRAIGHT.
4. THE ALGEBRAIC DIFFERENCE BETWEEN THE SHOULDER AND TRAVEWAY CROSS SLOPES "ROLLOVER" SHALL NOT EXCEED 8%.
5. THE STATIONING SHOWN UNDER EACH TYPICAL IS APPROXIMATE.

SIDE ROAD TYPICAL

CHESTERVILLE HILL ROAD
POPE ROAD
WHITTIER ROAD

3" HOT MIX ASPHALT
18" AGGREGATE SUBBASE COURSE GRAVEL

WIDTHS WILL VARY, AS INDICATED ON THE CROSS-SECTIONS

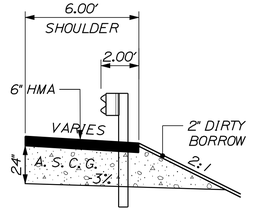

NORMAL SECTION

4' GUARDRAIL SHOULDER RT.
STA. 46+00 TO STA. 50+75 *
7' GUARDRAIL POSTS SHALL BE USED IN GUARDRAIL SECTIONS

NOT TO SCALE

STATE OF MAINE
DEPARTMENT OF TRANSPORTATION

STP-1277(410)X

PIN
12774.10

HIGHWAY PLANS

PROJ. MANAGER	S. SMITH	BY	DATE
DESIGN-DETAILED	J. WALLACE	J. WALLACE	
CHECKED-REVIEWED	-----	-----	SIGNATURE
DESIGN2-DETAILED2	J. VEILLEUX	J. VEILLEUX	-----
DESIGN3-DETAILED3	A. MOUSSEAU	W. ADAMS	P.E. NUMBER
REVISIONS 1	-----	-----	-----
REVISIONS 2	-----	-----	-----
REVISIONS 3	-----	-----	DATE
REVISIONS 4	-----	-----	-----
FIELD CHANGES	-----	-----	-----

CHESTERVILLE - FARMINGTON
RTE. 156

TYPICAL SECTIONS

SHEET NUMBER
2
OF 188

Filename: ...\HIGHWAY\MSTA\002_Typical01.dgn Division: HIGHWAY Username: allee.mousseau Date:3/24/2011

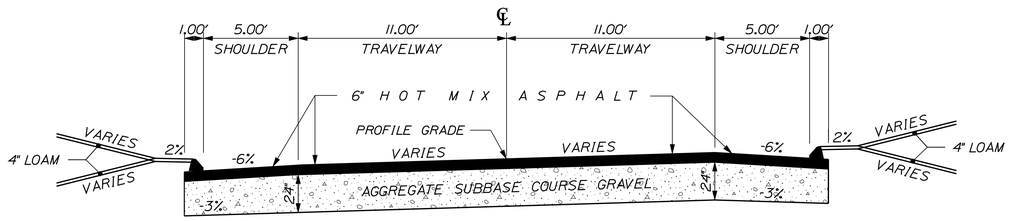

SUPERELEVATED SECTION
FULL EXCAVATION

5' CURB LOW SIDE SHOULDER LT.	11'- 11' TRAVEL LANES	5' CURB HIGH SIDE SHOULDER RT.
STA. 12+00 TO STA. 13+00 STA. 149+50 TO STA. 151+83		STA. 149+50 TO STA. 151+83 KNOWLTON CORNER RD.

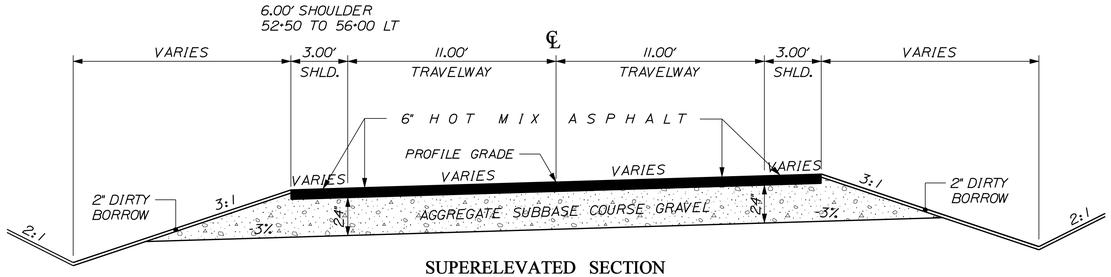

SUPERELEVATED SECTION
FULL EXCAVATION

3' DITCH LOW SIDE SHOULDER LT.	11'- 11' TRAVEL LANES	3' DITCH HIGH SIDE SHOULDER RT.
STA. 13+00 TO STA. 18+00 STA. 29+00 TO STA. 31+50 STA. 52+50 TO STA. 56+50 STA. 56+50 TO STA. 57+25 KNOWLTON CORNER RD.		SSTA. 12+00 TO STA. 13+00 STA. 13+00 TO STA. 18+00 STA. 29+00 TO STA. 31+50 STA. 52+50 TO STA. 56+50 STA. 56+50 TO STA. 57+25

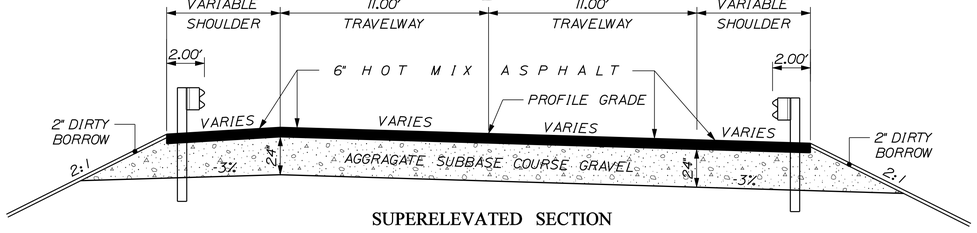

SUPERELEVATED SECTION
FULL EXCAVATION

4' HIGH SIDE GUARDRAIL SHOULDER LT.	11'- 11' TRAVEL LANES	4' LOW SIDE GUARDRAIL SHOULDER RT.
STA. 31+50 TO STA. 34+75 STA. 36+40 TO STA. 38+25		STA. 31+50 TO STA. 34+75 STA. 36+40 TO STA. 38+25 STA. 50+75 TO STA. 52+50 (VARIABLE GRAVEL)*

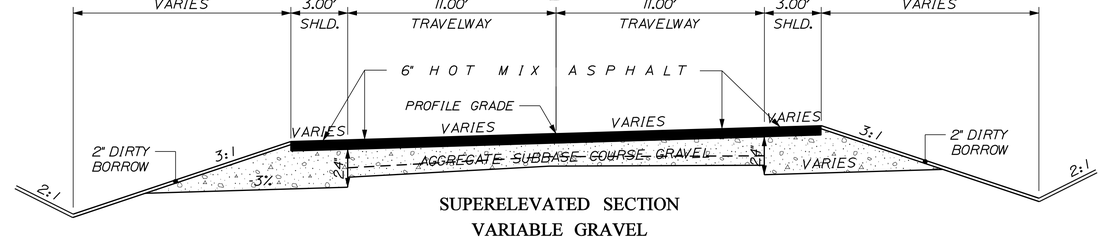

SUPERELEVATED SECTION
VARIABLE GRAVEL

3' DITCH LOW SIDE SHOULDER LT.	11'- 11' TRAVEL LANES	3' DITCH HIGH SIDE SHOULDER RT.
STA. 38+25 TO STA. 41+00 STA. 50+75 TO STA. 52+50 *	A.S.C.G. = VARIABLE DEPTH EXCAVATE TO BOTTOM OF EXISTING PAVEMENT	STA. 38+25 TO STA. 41+00

7' GUARDRAIL POSTS SHALL BE USED IN GUARDRAIL LOCATIONS
* ACTUAL BOX WIDTH WILL FOLLOW EXISTING EDGE OF TRAVELWAY AND WILL VARY, AS DIRECTED BY THE RESIDENT.

NOT TO SCALE

STATE OF MAINE
DEPARTMENT OF TRANSPORTATION

STP-1277(410)X

PIN
12774.10

HIGHWAY PLANS

PROJ. MANAGER	S. SMITH
DESIGN-DETAILED	J. WALLACE
CHECKED-REVIEWED	-----
DESIGN2-DETAILED2	J. VEILLEUX
DESIGN3-DETAILED3	A. MOUSSEAU
REVISIONS 1	------
REVISIONS 2	------
REVISIONS 3	------
REVISIONS 4	------
FIELD CHANGES	------

BY	DATE
J. WALLACE	-----
J. VEILLEUX	-----
W. ADAMS	------
------	------
------	------
------	------
------	------
------	------

SIGNATURE

P.E. NUMBER

DATE

CHESTERVILLE - FARMINGTON
RTE. 156

TYPICAL SECTIONS

SHEET NUMBER
3
OF 188

Filename: ...\HIGHWAY\MSTA\003_Typical02.dgn Division: HIGHWAY Username: allee.mousseau Date:3/24/2011

CROSS CULVERT IN FROST SUSCEPTIBLE SOILS

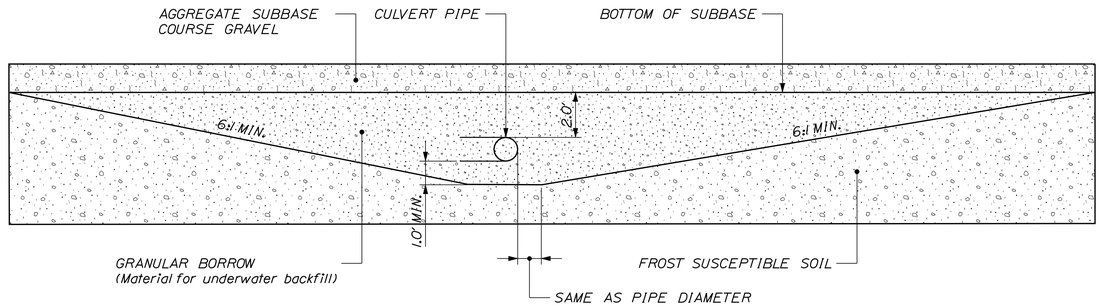

LUCY KNOWLES ROAD

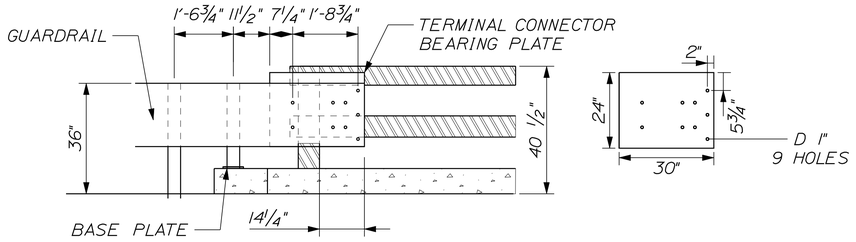

TERMINAL CONNECTOR ATTACHMENT TO BEARING PLATE

TERMINAL CONNECTOR BEARING PLATE

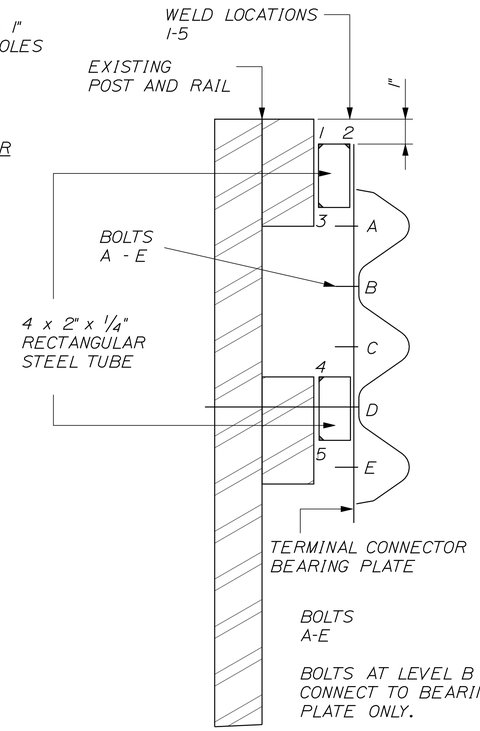

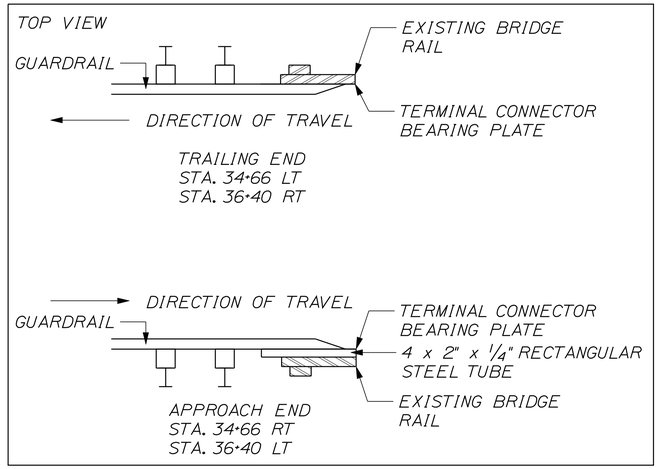

1. TERMINAL CONNECTOR BEARING PLATE SHALL BE ⅝" IN THICK STEEL. REFERENCE STANDARD DETAIL 606(27) FOR NUT, BOLT, AND WASHER SPECIFICATIONS. REFERENCE AASHTO GUIDE TO STANDARDIZED HIGHWAY BARRIER HARDWARE (PART # RTE01b) FOR HOLE SPACING AND SIZE.

2. THE STEEL TUBE SHALL BE WELDED BY ¼" FILLET CONTINUOUS WELD ALONG THE TOP AND BOTTOM OF EACH TUBE TO THE BRIDGE RAIL. SEE LOCATIONS 1,3,4,5. THE BEARING PLATE SHALL BE WELDED BY ¼" FILLET CONTINUOUS WELD ALONG THE TOP EDGE EITHER TO THE STEEL TUBE OR DIRECTLY TO THE BRIDGE RAIL. SEE LOCATION 2.

3. WELD AS PER AMERCIAN WELDING SOCIETY D1.5.

4. REFERENCE STANDARD DETAIL 606(21-23) FOR ANCHORAGE OF POST TO EXISTING CONCRETE. ONLY THE TWO BACK BOLTS WILL BE INSTALLED WHEN BOLTING THE BASE PLATE (AWAY FROM THE ROAD). BOLTS WILL BE DRILLED AND GROUTED. GROUT AND ANCHOR STUDS SHALL BE MAINEDOT APPROVED PRODUCTS.

5. ALL MATERIALS, LABOR, AND EQUIPMENT NECESSARY TO PERFORM THIS WORK SHALL BE CONSIDERED INCIDENTAL TO ITEM 606.1721, BRIDGE TRANSITION - TYPE 1

BOLTS A-E

BOLTS AT LEVEL B & C CONNECT TO BEARING PLATE ONLY.

BOLTS AT LEVEL D CONNECT TO BACK OF RAIL OR POST

BOLTS AT LEVEL A & E CONNECT TO BEARING PLATE ONLY ON THE APPROACH END, AND TO BACK OF RAIL OR POST ON TRAILING END.

WELD LOCATIONS 1-5

CONTINUOUS WELD LOCATIONS. SEE NOTES.

KNOWLTON CORNER ROAD

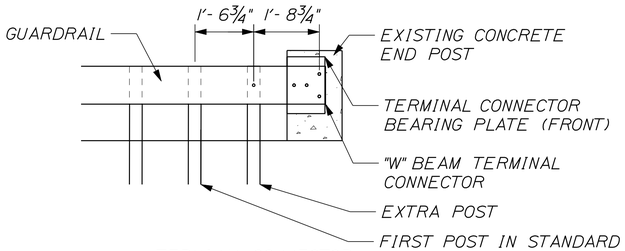

TERMINAL CONNECTOR ATTACHMENT TO BEARING PLATE

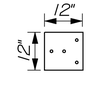

TERMINAL CONNECTOR BEARING PLATE (BACK) STANDARD DETAIL 606(27)

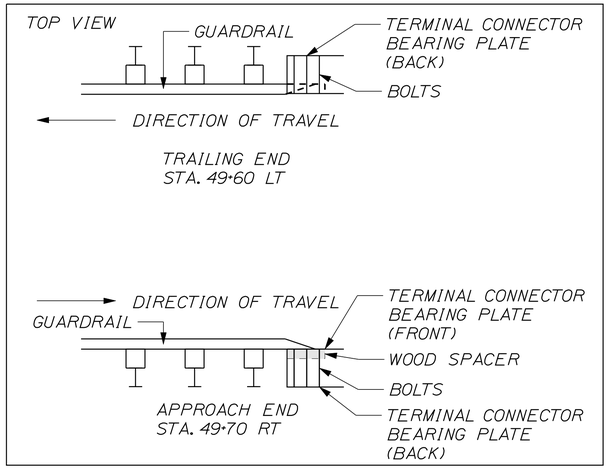

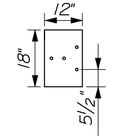

TERMINAL CONNECTOR BEARING PLATE (FRONT) HOLE SPACING TO MATCH STANDARD DETAIL 606(27)

1. TERMINAL CONNECTOR BEARING PLATES SHALL BE ⅜" IN THICK STEEL. REFERENCE STANDARD DETAIL 606(27) FOR NUT, BOLT, AND WASHER SPECIFICATIONS, AS WELL AS HOLE SIZE AND SPACING.

2. WOOD SPACER SHALL BE PRESSURE TREATED AND CUT TO FIT EXISTING OPENING, AND PLANED TO BE FLUSH WITH EXISTING CONCRETE FACE.

3. INSTALL AN EXTRA POST, AS INDICATED. MAINTAIN STANDARD SPACING FOR A TYPE 2 BRIDGE TRANSITION.

4. THE FRONT BEARING PLATE SHALL BE INSTALLED BETWEEN THE WOOD SPACER AND THE TERMINAL CONNECTOR.

5. HOLES IN CONCRETE WILL BE CORE DRILLED. IF SPALLING OCCURS, THE AREA SHALL BE PATCHED WITH A MAINEDOT APPROVED PRODUCT.

6. ALL MATERIALS, LABOR, AND EQUIPMENT NECESSARY TO PERFORM THIS WORK SHALL BE INCIDENTAL TO ITEM 606.1722, BRIDGE TRANSITION - TYPE 2

NOT TO SCALE

STATE OF MAINE
DEPARTMENT OF TRANSPORTATION

STP-1277(410)X

PIN 12774.10

HIGHWAY PLANS

	BY	DATE
PROJ. MANAGER	S. SMITH	
DESIGN-DETAILED	J. WALLACE	-----
CHECKED-REVIEWED	-----	-----
DESIGN2-DETAILED2	J. VELLEUX	-----
DESIGN3-DETAILED3	A. MOUSSEAU	-----
REVISIONS 1	-----	-----
REVISIONS 2	-----	-----
REVISIONS 3	-----	-----
REVISIONS 4	-----	-----
FIELD CHANGES	-----	-----

SIGNATURE

P.E. NUMBER

DATE

CHESTERVILLE - FARMINGTON
RTE. 156

TYPICAL SECTIONS

SHEET NUMBER

4

OF 188

Filename: ...\HIGHWAY\MSTA\004_Typical03.dgn Division: HIGHWAY Username: allee.mousseau Date:3/24/2011

Filename: ...\HIGHWAY\MSTA\005_Estimate.dgn Division: HIGHWAY Username: allee.mousseau Date:3/24/2011

FOR ESTIMATED QUANTITIES, REFER TO THE MOST CURRENT SCHEDULE OF ITEMS IN THE CONTRACT BOOK.

EARTHWORK SUMMARY

COMMON EXCAVATION FOR ESTIMATE

COMMON EXCAVATION (FROM CROSS SECTIONS)	32,855	
EARTH FROM DRIVES, OLD ROAD, ETC.	9,580	
GRUBBING IN FILL	879	
LOAM SALVAGE IN FILL	0	
UNDERCUT	0	
MUCK EXCAVATION	0	
CULVERT INLET AND OUTLET DITCHES	0	
PAVEMENT SALVAGE IN FILL	0	
TOTAL COMMON EXCAVATION		43,314

FILL FOR BORROW CALCULATIONS

COMMON FILL (FROM CROSS SECTIONS)	3,076	
FILL FOR DRIVES	400	
GRUBBING IN FILL	879	
LOAM SALVAGE IN FILL	0	
UNDERCUT	0	
MUCK EXCAVATION	0	
PAVEMENT SALVAGE IN FILL	0	
TOTAL FILL		4,355

ROCK EXCAVATION FOR ESTIMATE

ROCK EXCAVATION (FROM CROSS SECTIONS)	0	
ROCK EXCAVATION (BOULDERS)	0	
TOTAL ROCK EXCAVATION		0

AVAILABLE COMMON EXCAVATION FOR BORROW CALCULATIONS

(1) TOTAL COMMON EXCAVATION		43,314
DEDUCTIONS:		
GRUBBING IN CUT	6,785	
GRUBBING IN FILL	879	
LOAM SALVAGE IN CUT	0	
LOAM SALVAGE IN FILL	0	
UNDERCUT	0	
MUCK EXCAVATION	0	
PAVEMENT SALVAGE (CUT & FILL)	5,768	
(2) TOTAL DEDUCTIONS		13,432
TOTAL AVAILABLE COMMON EXCAVATION (1) MINUS (2)		29,882
TOTAL AVAILABLE STRUCT. EXCAVATIONS (USUALLY UNDERDRAIN ONLY)		453
TOTAL AVAILABLE NON-ROCK EXCAVATION		30,335

COMPUTATION OF WASTE MATERIAL

TOTAL AVAIL. WASTE STORAGE AREA (FROM CROSS SECTIONS)		
GRUBBING IN CUT	6,785	
GRUBBING IN FILL	879	
TOTAL WASTE MATERIAL TO BE WASTED		7,664

COMPUTATION FOR COMMON BORROW FOR ESTIMATE

(3)TOTAL FILL			4,355
TOTAL AVAIL. NON-ROCK EXCAV.	30,335 x 0.85 =	25,785	
TOTAL AVAIL. ROCK EXCAV.	0 x 1.33 =	0	
TOTAL AVAIL. STR. ROCK EXCAV.	x 1.33 =	0	
(4)TOTAL AVAILABLE EXCAVATION			= 25,785
SURPLUS AVAILABLE EXCAVATION = TOTAL AVAILABLE EXCAVATION MINUS TOTAL FILL			21,430
TOTAL SURPLUS MATERIAL = SURPLUS AVAILABLE EXCAVATION PLUS TOTAL WASTE MATERIAL TO BE WASTED			29,094

SURPLUS MATERIAL = 29094 CY

STATE OF MAINE
DEPARTMENT OF TRANSPORTATION

STP-1277(410)X

PIN 12774.10

HIGHWAY PLANS

PROJ. MANAGER	S. SMITH	BY	DATE
DESIGN-DETAILED	J. WALLACE	J. WALLACE	
CHECKED-REVIEWED	-----	-----	-----
DESIGN2-DETAILED2	J. VEILLEUX	J. VEILLEUX	-----
DESIGN3-DETAILED3	A. MOUSSEAU	W. ADAMS	-----
REVISIONS 1	------	------	------
REVISIONS 2	------	------	------
REVISIONS 3	------	------	------
REVISIONS 4	------	------	------
FIELD CHANGES	------	------	------

SIGNATURE

P.E. NUMBER

DATE

CHESTERVILLE - FARMINGTON
RTE. 156

ESTIMATED QUANTITIES

SHEET NUMBER

5

OF 188

STATION	CULVERT PIPE											CATCH BASIN					PIPE ARCH				UNDERDRAIN						ELBOWS, TEES, WYES AND INLET GRATE UNITS	REMARKS
	RCP			CMP		OPTION I		OPTION III SMOOTHLINED		OPTION III CORRUGATED										GAGE OR WALL THICKNESS	TYPE B		TYPE C SMOOTHLINED		TYPE C CORRUGATED		DESCRIPTIONS	
	SIZE	LENGTH	CLASS	SIZE	LENGTH	SIZE	LENGTH	SIZE	LENGTH	SIZE	LENGTH	A1-C	B1-C	MH	E	F	SPAN	RISE	LENGTH		TYPE B LENGTH	OUTLET	SIZE	LENGTH	SIZE	LENGTH		
DRIVEWAY CULVERTS																												
STA. 2+92.00 RT (POPE ROAD)						15	32																					
STA. 39+50.35 RT						15	40																					
STA. 54+97.08 LT						15	32																					
STA. 55+93.30 RT						15	40																					
STA. 68+34.99 RT						15	40																					
STA. 75+22.33 RT						15	32																					
STA. 76+64.57 LT						15	40																					
STA. 87+47.37 RT						15	36																					
STA. 88+31.83 LT						15	48																					
STA. 88+55.61 RT						15	36																					
STA. 89+12.08 LT						15	38																					
STA. 91+94.09 RT						15	36																					
STA. 99+94.33 LT						15	40																					
STA. 100+37.79 RT						15	32																					
STA. 112+20.39 LT						15	60																					
STA. 117+05.00 LT						15	40																					
STA. 117+53.98 RT						15	48																					
STA. 119+68.39 LT						15	40																					
STA. 121+95.89 LT						15	36																					
STA. 122+20.33 RT						15	54																					
STA. 126+07.95 RT						15	34																					
STA. 128+49.42 LT						15	60																					
STA. 128+61.29 RT						15	34																					
STA. 132+79.86 RT						15	52																					
STA. 132+96.55 LT						15	60																					
STA. 135+71.01 RT						15	60																					
STA. 137+65.28 RT						15	40																					
STA. 138+07.50 LT						15	36																					
STA. 139+47.44 LT						15	32																					
STA. 140+03.03 RT						15	36																					
STA. 140+38.27 LT						15	32																					
STA. 145+79.95 RT						15	40																					
STA. 48+63.5 TO 49+23.5 LT (K.C.ROAD)						15	60																					
UNDERDRAIN																												
STA. 10+50 TO 12+29.4 LT																					179.4							
STA. 12+35 TO 12+99 LT																					64							
STA. 11+50 TO 15+00 RT																					350							
STA. 15+00 TO 15+26.9 RT																						36						*45 DEGREE ELBOW*
STA. 20+01.5 TO 22+48.5 LT																							15	247	18	247		
STA. 81+00 TO 82+75 RT																					175							
STA. 82+75 RT																						25						*45 DEGREE ELBOW*
STA. 150+00 TO 151+55.25 RT																					155.3							
STA. 150+00 TO 151+68.48 LT																					168.5							
STA. 46+51.5 TO 47+98.5 RT																							18	147	21	147		
STA. 48+01.5 TO 49+48.5 RT																							18	147	21	147		
CULVERTS																												
STA. 24+84.29	18	64																										
STA. 29+47.78	18	56																										
STA. 32+80.4	24	110																										
STA. 50+29.15	24	72																										
STA. 53+94.75	18	132																										
STA. 59+23.01	18	54																										
STA. 62+76.16	18	52																										
STA. 66+34.33	18	50																										
STA. 74+55.52	18	50																										
STA. 86+59.29				60	107																							
STA. 94+94.38				18	16																							
STA. 98+87.9				60	80																							
STA. 124+11.06	24	54																										
STA. 130+95.21				30	75																							
STA. 138+26.24	18	50																										
STA. 141+59.23				24	92																							
STA. 146+49.19	18	60																										
STA. 149+29.17	18	60																										
STA. 45+89 TO 46+67 LT (K.C.ROAD)	18	78																										
STA. 12+30.9 LT								18	10.6	21	10.6																	
STA. 13+01.5 TO 13+69 LT								18	67.5	21	67.5																	
STA. 19+15 TO 19+98.5 LT								18	83.5	21	83.5																	
STA. 22+51.5 TO 22+80 LT								15	28.5	18	28.5																	
STA. 45+03 TO 45+86 LT (K.C.ROAD)								18	83	21	83																	
STA. 46+70 TO 47+16.5 LT (K.C.ROAD)								18	46.5	21	46.5																	
STA. 45+50 TO 46+48.5 RT (K.C.ROAD)								15	98.5	18	98.5																	
STA. 49+51 TO 49+64 RT (K.C.ROAD)								18	13	21	13																	

STATE OF MAINE
DEPARTMENT OF TRANSPORTATION

STP-1277(410)X

PIN
12774.10

HIGHWAY PLANS

				DATE
PROJ. MANAGER	S. SMITH	BY		
DESIGN-DETAILED	J. WALLACE	J. WALLACE	SIGNATURE	------
CHECKED-REVIEWED	-----	-----		------
DESIGN2-DETAILED2	J. VEILLEUX	J. VEILLEUX	P.E. NUMBER	------
DESIGN3-DETAILED3	A. MOUSSEAU	W. ADAMS		------
REVISIONS 1	------	------		------
REVISIONS 2	------	------	DATE	------
REVISIONS 3	------	------		------
REVISIONS 4	------	------		------
FIELD CHANGES	------	------		------

CHESTERVILLE - FARMINGTON
RTE. 156

DRAINAGE SHEET

SHEET NUMBER

6

OF 188

Filename: ...\MSTA\006_Drainage01.dgn Division: HIGHWAY Username: allee.mousseau Date:3/24/2011

STATION	CULVERT PIPE											CATCH BASIN					PIPE ARCH				UNDERDRAIN						ELBOWS, TEES, WYES AND INLET GRATE UNITS	REMARKS
	RCP			CMP		OPTION I		OPTION III													TYPE B		TYPE C					
								SMOOTHLINED		CORRUGATED										GAGE OR WALL THICKNESS	TYPE B	OUTLET	SMOOTHLINED		CORRUGATED		DESCRIPTIONS	
	SIZE	LENGTH	CLASS	SIZE	LENGTH	SIZE	LENGTH	SIZE	LENGTH	SIZE	LENGTH	A1-C	B1-C	MH	E	F	SPAN	RISE	LENGTH		LENGTH	LENGTH	SIZE	LENGTH	SIZE	LENGTH		
CATCH BASINS AND MANHOLES																												
STA. 12+30.9 LT													/															
STA. 12+30.9 LT													/															
STA. 13+00. LT													/															
STA. 20+00. LT														/														
STA. 22+50. LT													/															
STA. 151+55.25 RT													/															
STA. 151+68.48 LT													/															
STA. 46+50. RT (KNOWLTON CORNER RD)													/															
STA. 48+00. RT (KNOWLTON CORNER RD)														/														
STA. 49+50. RT (KNOWLTON CORNER RD)																												

STATE OF MAINE
DEPARTMENT OF TRANSPORTATION

STP-1277(410)X

PIN
12774.10

HIGHWAY PLANS

PROJ. MANAGER	S. SMITH	BY	DATE
DESIGN-DETAILED	J. WALLACE	J. WALLACE	
CHECKED-REVIEWED	-----	-----	-----
DESIGN2-DETAILED2	J. VEILLEUX	J. VEILLEUX	------
DESIGN3-DETAILED3	A. MOUSSEAU	W. ADAMS	------
REVISIONS 1	------	------	------
REVISIONS 2	------	------	------
REVISIONS 3	------	------	------
REVISIONS 4	------	------	------
FIELD CHANGES	------	------	------

SIGNATURE ------

P.E. NUMBER ------

DATE ------

CHESTERVILLE - FARMINGTON
RTE. 156

DRAINAGE SHEET

SHEET NUMBER

7

OF 188

Filename: ...\MSTA\007_Drainage02.dgn Division: HIGHWAY Username: allee.mousseau Date:3/24/2011

GENERAL NOTES

1. THE UTILITIES INVOLVED IN THIS CONTRACT ARE AS FOLLOWS: CENTRAL MAINE POWER COMPANY, FAIRPOINT COMMUNICATIONS, BEE LINE TV, INC., AND FARMINGTON FALLS WATER DISTRICT.

2. ALL UTILITY FACILITIES SHALL BE ADJUSTED BY THE RESPECTIVE UTILITIES UNLESS OTHERWISE NOTED.

3. CLEARING LIMITS SHALL BE 10' BEYOND AND PARALLEL TO THE CONSTRUCTION SLOPE LINES OR AS SHOWN ON THE PLANS UNLESS OTHERWISE AUTHORIZED BY THE RESIDENT.

4. THE CLEARING AND SELECTIVE CLEARING AND THINNING LINES SHOWN ON THE PLANS ARE FOR ESTIMATING PURPOSES ONLY. THE ACTUAL LINES FOR CLEARING AND THINNING SHALL BE ESTABLISHED IN THE FIELD BY THE CONTRACTOR AND APPROVED BY THE RESIDENT.

5. STUMPS HAVE BEEN ESTIMATED TO BE REMOVED UNDER ITEM 201.24 REMOVE STUMP. HOWEVER, WHERE DIRECTED BY THE RESIDENT, ITEM 631.20 STUMP CHIPPER RENTAL, MAY BE USED TO REMOVE STUMPS.

6. GRUBBING IN FILL AREAS HAS BEEN SHOWN ON THE CROSS SECTIONS AND THE QUANTITIES NOTED. THESE LIMITS ARE APPROXIMATE AND HAVE BEEN USED FOR ESTIMATING PURPOSES ONLY. ACTUAL GRUBBING LIMITS MAY VARY BASED ON FIELD CONDITIONS AS DIRECTED BY THE RESIDENT. ESTIMATED GRUBBING DEPTH IS SIX INCHES.

7. ALL DITCH ELEVATIONS SHOWN ON THE CROSS SECTIONS ARE FOR THE FINISH DITCH FLOW LINE.

8. DRIVEWAY FILL SIDE SLOPES SHALL BE THE SAME AS THE NON-GUARDRAIL FILL SLOPES UNLESS OTHERWISE NOTED ON THE PLANS.

9. ALL WASTE MATERIAL NOT USED ON THE PROJECT SHALL BE DISPOSED OF OFF THE PROJECT IN APPROVED AREAS. ALL WORK NECESSARY TO DISPOSE OF WASTE MATERIAL (INCLUDING GRADING, SEEDING AND MULCHING) SHALL BE CONSIDERED INCIDENTAL TO THE CONTRACT.

10. REQUIRED DITCH PROTECTION SHOWN ON THE PLANS OR IN THE CONSTRUCTION NOTES IS FOR ESTIMATING PURPOSES ONLY. THE ACTUAL TYPE AND LOCATION OF DITCH PROTECTION MAY BE ALTERED BY THE RESIDENT.

11. IF FOUNDATION MATERIAL IS REQUIRED UNDER CULVERTS, IT SHALL MEET THE REQUIREMENTS FOR GRANULAR BORROW - UNDERWATER BACKFILL AND WILL PAID FOR AS GRANULAR BORROW.

12. GRANULAR BORROW USED TO BACKFILL MUCK EXCAVATION OR IN LOW WET AREAS TO 1' ABOVE WATER LEVEL OR OLD GROUND SHALL MEET REQUIREMENTS FOR GRANULAR BORROW UNDERWATER BACKFILL.

13. EXISTING INSLOPES STEEPER THAN 2:1 IN PROPOSED FILL AREAS SHALL BE BENCHED AS DIRECTED BY THE RESIDENT.

14. RESIDENTIAL PAVED ENTRANCES SHALL BE CONSTRUCTED WITH: 2" HOT MIX ASPHALT AND 12" AGGREGATE SUBBASE COURSE GRAVEL.

15. GRAVEL ENTRANCES SHALL BE CONSTRUCTED WITH 14" AGGREGATE SUBBASE COURSE GRAVEL OR 11" AGGREGATE SUBBASE COURSE GRAVEL AND 3" UNTREATED AGGREGATE SURFACE COURSE UNLESS OTHERWISE NOTED IN THE PLANS OR DIRECTED BY THE RESIDENT.

16. CRUSHED STONE ENTRANCES SHALL BE CONSTRUCTED WITH 12" AGGREGATE SUBBASE COURSE GRAVEL AND 2" CRUSHED STONE SURFACE UNLESS OTHERWISE NOTED IN THE PLANS OR DIRECTED BY THE RESIDENT.

17. GRASSED ENTRANCES SHALL BE CONSTRUCTED WITH 12" AGGREGATE SUBBASE COURSE GRAVEL AND 2" DIRTY BORROW, SEED & MULCH UNLESS OTHERWISE NOTED IN THE PLANS OR DIRECTED BY THE RESIDENT.

18. A 3' PAVED LIP SHALL BE PLACED AT ALL GRAVEL ENTRANCES UNLESS OTHERWISE NOTED IN THE PLANS OR DIRECTED BY THE RESIDENT.

19. ANY NECESSARY CLEANING OF EXISTING PAVEMENT PRIOR TO PAVING SHALL BE INCIDENTAL TO THE RELATED PAVING ITEMS.

20. WHEN SUPER ELEVATION EXCEEDS THE SLOPE OF THE LOW SIDE SHOULDER, THE SHOULDER PAVEMENT WILL HAVE SAME SLOPE AS TRAVELED WAY.

21. EXISTING CULVERTS TO REMAIN SHALL BE CLEANED AS DIRECTED BY THE RESIDENT. PAYMENT WILL BE MADE UNDER ITEM 631.32 CULVERT CLEANER (INCLUDING OPERATOR).

22. NO EXISTING DRAINAGE SHALL BE ABANDONED, REMOVED OR PLUGGED WITHOUT PRIOR APPROVAL OF THE RESIDENT.

23. INLETS AND OUTLETS OF ALL CULVERTS SHALL BE RIPRAPPED (EXCEPT DRIVEWAY CULVERTS) UNLESS OTHERWISE NOTED ON THE PLANS OR DIRECTED BY THE RESIDENT.

24. THE CULVERT SIZES SHOWN ON THE PLANS AND CROSS SECTIONS ARE FOR SMOOTHLINED PIPES. FOR COMPARABLE CORRUGATED SIZES SEE THE DRAINAGE TABULATION.

25. ANY NECESSARY CUTTING OF EXISTING PIPES TO FIT IN AREAS OF PROPOSED CATCH BASINS WILL NOT BE PAID FOR SEPARATELY AND WILL BE CONSIDERED INCIDENTAL TO ITEM 604.

26. ANY NECESSARY CUTTING OF EXISTING CATCH BASINS TO ALLOW FOR PROPOSED PIPE CONNECTIONS WILL NOT BE PAID FOR SEPARATELY AND WILL BE CONSIDERED INCIDENTAL TO ITEM 603 OR 605.

27. ALL CONNECTIONS FOR UNDERDRAIN (U.D.) TO ROADWAY CULVERTS WILL BE INCIDENTAL TO U.D. PIPE ITEMS.

28. A 3 FT. X 3 FT. SQUARE RIPRAP PAD SHALL BE CONSTRUCTED AT U.D. OUTLETS.

29. EXISTING ABANDONED WATER MAINS BROKEN BY THE CONTRACTOR DURING CONSTRUCTION SHALL HAVE THE ENDS PLUGGED WITH BRICK AND MORTAR. COST FOR ALL LABOR AND MATERIAL WILL BE CONSIDERED INCIDENTAL TO THE CONTRACT AND NO DIRECT PAYMENT WILL BE MADE.

30. GUARDRAIL END TREATMENTS SHALL BE INSTALLED CONCURRENTLY WITH THE PLACEMENT OF EACH SECTION OF BEAM GUARDRAIL.

31. ALL EXISTING GUARDRAIL SHALL BE REMOVED AND BECOME THE PROPERTY OF THE CONTRACTOR. REMOVAL AND DISPOSAL SHALL BE CONSIDERED INCIDENTAL TO THE GUARDRAIL ITEMS.

32. COST FOR ALL LABOR AND MATERIALS ASSOCIATED WITH BRIDGE TRANSITION CONNECTIONS TO EXISTING BRIDGE RAIL WILL BE INCIDENTAL TO THE BRIDGE TRANSITION ITEMS AND NO DIRECT PAYMENT WILL BE MADE.

33. TWO REFLECTORIZED FLEXIBLE G.R. MARKERS (ITEM 606.353) WILL BE INSTALLED AT EACH GUARDRAIL END. A DELINEATOR POST (ITEM 606.356) WILL BE INSTALLED AT EACH UNDERDRAIN OUTLET.

34. A DELINEATOR POST (ITEM 606.356) WILL BE INSTALLED AT THE END OF EACH SECTION OF BITUMINOUS CURB.

35. LOAM HAS BEEN ESTIMATED FOR DISTURBED LAWN AREAS. ACTUAL PLACEMENT OF THE LOAM SHALL BE AS NOTED ON THE PLANS OR DESIGNATED BY THE RESIDENT.

36. DIRTY BORROW HAS BEEN ESTIMATED FOR ALL DISTURBED SLOPE AREAS OTHER THAN LAWN AREAS. ACTUAL PLACEMENT OF THE DIRTY BORROW SHALL BE AS NOTED ON THE PLANS OR DESIGNATED BY THE RESIDENT.

37. UNLESS OTHERWISE NOTED SEEDING METHOD NO. 1 SHALL BE UTILIZED ON ALL LAWNS AND DEVELOPED AREAS; SEEDING METHOD NO. 2 SHALL BE UTILIZED ON ALL NON-GUARDRAIL SLOPES. SEEDING METHOD NO. 3 SHALL BE UTILIZED ON ALL GUARDRAIL FILL SLOPES. ON LONG NON-GUARDRAIL BACKSLOPES, SEEDING METHOD NO. 3 MAY BE USED INSTEAD OF METHOD NO. 2 IF NOTED OR DIRECTED BY THE RESIDENT.

38. LOAM SHALL BE PLACED TO A NOMINAL DEPTH OF 4 INCHES IN LAWN AREAS.

39. DIRTY BORROW SHALL BE PLACED TO A NOMINAL DEPTH OF 2 INCHES UNLESS OTHERWISE NOTED OR DIRECTED.

40. ANY BASE PAVEMENT NOT SURFACED BEFORE WINTER WILL REQUIRE TEMPORARY PAVEMENT MARKINGS OF PAINT, BOTH YELLOW CENTERLINE AND WHITE EDGE LINES AND WILL BE CONSIDERED PART OF ITEM 627.76

41. EXISTING LIVESTOCK FENCES SHALL BE MAINTAINED DURING ALL PHASES OF CONSTRUCTION AS DIRECTED BY THE RESIDENT. MAINTENANCE OF THESE FENCES WILL BE INCIDENTAL TO THE CONTRACT.

42. THE CONTRACTOR WILL BE RESPONSIBLE FOR MAINTAINING ALL EXISTING MAILBOXES TO ENSURE THAT THE MAIL WILL BE DELIVERABLE. NO SEPARATE PAYMENT WILL BE MADE FOR THIS WORK; IT SHALL BE CONSIDERED INCIDENTAL TO THE CONTRACT.

43. ANY DAMAGE TO THE SLOPES CAUSED BY THE CONTRACTOR'S EQUIPMENT, PERSONNEL, OR OPERATION SHALL BE REPAIRED TO THE SATISFACTION OF THE RESIDENT. ALL WORK, EQUIPMENT, AND MATERIALS REQUIRED TO MAKE REPAIRS SHALL BE AT THE CONTRACTOR'S EXPENSE.

44. A COPY OF GEOTECHNICAL SERIES 100 REPORT, ROUTE 156, CHESTERVILLE - FARMINGTON, MAINE MAY BE ACCESSED AT THE FOLLOWING WEB ADDRESS:
HTTP://WWW.MAINE.GOV/MDOT/COMPREHENSIVE-LIST-PROJECTS/GTOI2774.10.PDF

45. GEOTECHNICAL INFORMATION FURNISHED OR REFERENCED IN THIS PLAN SET IS FOR THE BIDDERS' AND CONTRACTORS' USE. NO ASSURANCE IS GIVEN THAT THE INFORMATION OR INTERPRETATIONS WILL BE REPRESENTATIVE OF ACTUAL SUBSURFACE CONDITIONS AT THE TIME OF CONSTRUCTION. THE DEPARTMENT SHALL NOT BE RESPONSIBLE FOR THE BIDDERS' AND CONTRACTORS' INTERPRETATIONS OF OR CONCLUSIONS DRAWN FROM THE GEOTECHNICAL INFORMATION.

46. THE FILL QUANTITY SHOWN ON THE CROSS SECTIONS INCLUDES THE WASTE STORAGE.

47. AREAS REQUIRING FILL ON THE PROJECT WILL COME FROM SUITABLE EXCAVATION FROM EXCAVATION AREAS.

48. NO SEPARATE PAYMENT FOR SUPERINTENDENT OR FOREMAN WILL BE MADE FOR THE SUPERVISION OF EQUIPMENT BEING PAID FOR UNDER THE EQUIPMENT RENTAL ITEMS.

49. ALL WORK SHALL BE DONE IN ACCORDANCE WITH THE MAINE DEPARTMENT OF TRANSPORTATION'S BEST MANAGEMENT PRACTICES FOR EROSION CONTROL & SEDIMENT CONTROL, FEBRUARY, 2008.

50. THE CONTRACTOR SHALL PLAN AND CONDUCT THEIR WORK ACCORDINGLY SO THAT UPON FINAL COMPLETION OF THE PROJECT THERE IS NO DROP-OFF FROM THE EDGE OF SHOULDER PAVEMENT. ALL REMAINING OR DISTURBED MATERIAL ON SLOPES OR IN DITCHES ON THE PROJECT SHALL BE CAPABLE OF ATTAINING A GROWTH OF GRASS THAT IS ACCEPTABLE ACCORDING TO STANDARD SPECIFICATION 618.10. NO SEPARATE PAYMENT WILL BE MADE FOR THIS WORK.

51. THE CONTRACTOR IS RESPONSIBLE FOR THE CAREFUL SIDE STAKING OF EXISTING CENTERLINE AS PER STANDARD SPECIFICATION 105.6.2. SIDE STAKES SHALL BE PLACED SAFELY OUTSIDE OF THE CONSTRUCTION LIMITS AND THE EXISTING CENTERLINE GRADES SHALL BE TRANSFERRED TO THESE STAKES. THESE STAKES AND GRADES WILL BE USED TO LAYOUT CENTERLINE AND DETERMINE NEW CONSTRUCTION FINISH GRADES FROM DIFFERENTIAL ELEVATION SHEETS FURNISHED BY MAINEDOT. ALL LAYOUT, STAKES, AND GRADES WILL BE CHECKED AND MUST BE ACCEPTABLE TO THE RESIDENT

STATE OF MAINE
DEPARTMENT OF TRANSPORTATION

STP-1277(410)X

PIN
12774.10

HIGHWAY PLANS

PROJ. MANAGER	S. SMITH	BY	DATE
DESIGN-DETAILED	J. WALLACE	J. WALLACE	
CHECKED-REVIEWED	-----	-----	-----
DESIGN2-DETAILED2	J. VELLEUX	J. VELLEUX	-----
DESIGN3-DETAILED3	A. MOUSSEAU	W. ADAMS	-----
REVISIONS 1	-----	-----	-----
REVISIONS 2	-----	-----	-----
REVISIONS 3	-----	-----	-----
REVISIONS 4	-----	-----	-----
FIELD CHANGES	-----	-----	-----

SIGNATURE

P.E. NUMBER

DATE

CHESTERVILLE - FARMINGTON
RTE. 156

GENERAL NOTES

SHEET NUMBER

8

OF 188

Filename: ...\MSTA\008_GeneralNotes.dgn Division: HIGHWAY Username: allee.mousseau Date:3/28/2011

Filename: ...\009_Construction_Notes.dgn Division: HIGHWAY Username: atlee.mousseau Date:3/28/2011

DRIVES AND ENTRANCES

STA.	13+97.95 RT	GRAVEL ENT.	34 FT OPENING
STA.	19+68.82 LT	PAVED ENT.	34 FT OPENING
STA.	20+41.51 LT	PAVED ENT.	20 FT OPENING
STA.	20+90.79 LT	GRAVEL ENT.	20 FT OPENING
STA.	21+97.68 LT	GRAVEL ENT.	20 FT OPENING
STA.	24+31.01 RT	FIELD/WOODS ENT.	32 FT OPENING
STA.	26+69.47 RT	FIELD/WOODS ENT.	24 FT OPENING
STA.	30+51.23 RT	FIELD/WOODS ENT.	25 FT OPENING
STA.	38+18.36 RT	GRAVEL ENT.	44 FT OPENING
STA.	39+26.65 LT	FIELD/WOODS ENT.	27 FT OPENING
STA.	39+50.35 RT	GRAVEL ENT.	45 FT OPENING
STA.	49+50.66 LT	FIELD/WOODS ENT.	28 FT OPENING
STA.	54+97.08 LT	FIELD/WOODS ENT.	28 FT OPENING
STA.	55+93.30 RT	GRAVEL ENT.	36 FT OPENING
STA.	57+33.12 RT	GRAVEL ENT.	49 FT OPENING
STA.	68+34.99 RT	GRAVEL ENT.	46 FT OPENING
STA.	74+07.95 RT	PAVED ENT.	25 FT OPENING
STA.	75+22.32 RT	FIELD/WOODS ENT.	16 FT OPENING
STA.	76+64.57 LT	FIELD/WOODS ENT.	30 FT OPENING
STA.	81+50.76 RT	GRAVEL ENT.	39 FT OPENING
STA.	87+47.37 RT	FIELD/WOODS ENT.	31 FT OPENING
STA.	88+31.83 LT	GRAVEL ENT.	38 FT OPENING
STA.	88+55.61 RT	GRAVEL ENT.	42 FT OPENING
STA.	89+12.08 LT	FIELD/WOODS ENT.	30 FT OPENING
STA.	90+29.99 LT	FIELD/WOODS ENT.	30 FT OPENING
STA.	91+01.06 LT	GRAVEL ENT.	52 FT OPENING
STA.	91+90.82 LT	FIELD/WOODS ENT.	47 FT OPENING
STA.	91+94.09 RT	FIELD/WOODS ENT.	31 FT OPENING
STA.	99+94.33 LT	GRAVEL ENT.	48 FT OPENING
STA.	100+37.79 RT	FIELD/WOODS ENT.	26 FT OPENING
STA.	112+20.39 LT	GRAVEL ENT.	70 FT OPENING
STA.	114+99.81 LT	FIELD/WOODS ENT.	44 FT OPENING
STA.	115+55.33 RT	GRAVEL ENT.	31 FT OPENING
STA.	117+04.53 LT	GRAVEL ENT.	42 FT OPENING
STA.	117+44.27 RT	GRAVEL ENT.	48 FT OPENING
STA.	119+68.39 LT	GRAVEL ENT.	46 FT OPENING
STA.	121+95.89 LT	GRAVEL ENT.	46 FT OPENING
STA.	122+20.33 RT	GRAVEL ENT.	70 FT OPENING
STA.	126+07.95 RT	GRAVEL ENT.	44 FT OPENING
STA.	128+49.42 LT	GRAVEL ENT.	69 FT OPENING
STA.	128+61.44 RT	FIELD/WOODS ENT.	27 FT OPENING
STA.	129+08.89 RT	PAVED ENT.	26 FT OPENING
STA.	129+61.29 RT	PAVED ENT.	29 FT OPENING
STA.	132+79.86 RT	GRAVEL ENT.	53 FT OPENING
STA.	132+96.55 LT	GRAVEL ENT.	56 FT OPENING
STA.	135+71.01 RT	GRAVEL ENT.	72 FT OPENING
STA.	137+65.28 RT	FIELD/WOODS ENT.	46 FT OPENING
STA.	138+07.50 LT	PAVED ENT.	39 FT OPENING
STA.	139+47.44 LT	FIELD/WOODS ENT.	28 FT OPENING
STA.	140+03.03 RT	GRAVEL ENT.	34 FT OPENING
STA.	140+38.27 LT	FIELD/WOODS ENT.	45 FT OPENING
STA.	144+78.11 RT	FIELD/WOODS ENT.	22 FT OPENING
STA.	145+79.95 RT	GRAVEL ENT.	35 FT OPENING
STA.	148+95.05 RT	FIELD/WOODS ENT.	26 FT OPENING
STA.	150+43.16 RT	PAVED ENT.	30 FT OPENING
STA.	150+62.26 LT	GRAVEL ENT.	23 FT OPENING

KNOWLTON CORNER ROAD

STA.	46+15.66 RT	GRAVEL ENT.	20 FT OPENING
STA.	46+66.01 RT	GRAVEL ENT.	20 FT OPENING
STA.	48+82.20 LT	GRAVEL ENT.	48 FT OPENING
STA.	48+13.4 TO 49+71.4 RT	GRAVEL ENT.	158 FT OPENING

POPE ROAD

STA.	1+62.00 RT	GRAVEL ENT.	34 FT OPENING

ITEM 201.11 CLEARING

STA.	13+84	TO	19+33		LT
STA.	22+56	TO	32+12		LT
STA.	1+67	TO	2+83	P. RD.	LT
STA.	3+01	TO	3+45	P. RD.	LT
STA.	37+27	TO	39+70		LT
STA.	39+49	TO	40+27		LT
STA.	49+73	TO	54+29		LT
STA.	55+47	TO	56+11		LT
STA.	60+85	TO	70+76		LT
STA.	75+11	TO	76+47		LT
STA.	76+90	TO	86+43		LT
STA.	86+76	TO	87+88		LT
STA.	89+22	TO	90+21		LT
STA.	90+39	TO	90+73		LT
STA.	91+28	TO	91+82		LT
STA.	92+19	TO	99+80		LT
STA.	100+09	TO	100+68		LT
STA.	101+07	TO	111+74		LT
STA.	112+43	TO	114+82		LT
STA.	115+08	TO	116+91		LT
STA.	117+32	TO	119+42		LT
STA.	119+92	TO	121+31		LT
STA.	122+05	TO	126+45		LT
STA.	126+67	TO	127+46		LT
STA.	130+59	TO	132+73		LT
STA.	133+28	TO	137+90		LT
STA.	138+25	TO	139+33		LT
STA.	139+52	TO	140+23		LT
STA.	140+77	TO	142+04		LT
STA.	13+22	TO	13+37		RT
STA.	14+88	TO	16+35		RT
STA.	19+51	TO	20+89		RT
STA.	21+40	TO	23+85		RT
STA.	24+56	TO	26+57		RT
STA.	29+42	TO	30+03		RT
STA.	40+07	TO	40+91		RT
STA.	50+82	TO	52+48		RT
STA.	4+24	TO	5+00	WHIT. RD.	
STA.	58+12	TO	67+81		RT
STA.	68+90	TO	68+90		RT
STA.	74+72	TO	75+09		RT
STA.	85+50	TO	86+39		RT
STA.	86+69	TO	87+34		RT
STA.	87+59	TO	88+42		RT
STA.	89+42	TO	91+87		RT
STA.	92+03	TO	100+29		RT
STA.	100+42	TO	115+21		RT
STA.	115+71	TO	115+78		RT
STA.	118+06	TO	119+93		RT
STA.	120+65	TO	122+02		RT
STA.	122+48	TO	125+61		RT
STA.	127+30	TO	128+47		RT
STA.	128+64	TO	129+02		RT
STA.	130+44	TO	131+29		RT
STA.	132+96	TO	135+53		RT
STA.	135+87	TO	137+50		RT
STA.	148+55	TO	148+88		RT
STA.	45+43	TO	46+12	K. RD.	RT
STA.	47+38	TO	48+14	K. RD.	RT

ITEM 201.23 REMOVING SINGLE TREE - TOP ONLY

ITEM 201.24 REMOVING STUMP

STA.	21+32	25.35'	LT	20" STUMP ONLY
STA.	21+49	35.34'	LT	MAPLE 20" DOUBLE
STA.	21+63	36.28'	LT	20" STUMP ONLY
STA.	27+07	26.67'	RT	12" STUMP ONLY
STA.	47+22	25.40'	LT	24" STUMP ONLY
STA.	47+31	28.20'	LT	14" STUMP ONLY
STA.	49+73	32.74'	LT	CHERRY 16" BLAZED
STA.	132+14	29.74'	RT	PINE 30"
STA.	140+28	20.77'	RT	PINE 48"
STA.	140+66	20.62'	RT	24" STUMP ONLY
STA.	140+77	20.50'	RT	24" STUMP ONLY
STA.	140+91	18.13'	RT	MAPLE 36"
STA.	141+77	27.80'	RT	APPLE 12"

KNOWLTON CORNER ROAD

STA.	47+16	34.79'	RT	POPLAR 16"
STA.	47+42	30.01'	LT	MAPLE 18"

ITEM 606.1721 BRIDGE TRANSITION - TYPE I

STA. 34+46.2' LT
STA. 34+44.4' RT
STA. 36+61.5' LT
STA. 36+61.5' RT

ITEM 606.1722 BRIDGE TRANSITION - TYPE II

STA. 49+59.0' RT, KNOWLTON CORNER RD.
STA. 49+47.5' LT, KNOWLTON CORNER RD.

ITEM 606.23 GUARDRAIL TYPE 3C - SINGLE RAIL

	LENGTH	QUANTITY
STA. 33+61.0 TO 34+46.2' LT	87.5 LF	7 BEAMS
STA. 32+23.4 TO 34+44.4' RT	212.5 LF	17 BEAMS
STA. 36+61.5 TO 37+87.2' LT	125 LF	10 BEAMS
STA. 36+61.5 TO 36+86.0' RT	25 LF	2 BEAMS
STA. 46+40.9 TO 54+11.5' RT	812.5 LF	65 BEAMS
STA. 49+49' RT, KNOWLTON CORNER RD.	12.5 LF	1 BEAM
STA. 49+09.4 TO 49+47.5' LT KNOWLTON CR. RD.	37.5 LF	3 BEAMS

ITEM 606.231 GUARDRAIL TYPE 3C - 15 FT RADIUS AND LESS

	LENGTH	QUANTITY
STA. 49+49.0' RT, KNOWLTON CORNER RD.	12.5 LF	1 BEAM
STA. 49+09.4' LT, KNOWLTON CORNER RD.	25 LF	2 BEAMS

ITEM 606.265 TERMINAL END - SINGLE RAIL - GALVANIZED STEEL

STA. 49+49' RT, KNOWLTON CORNER RD.
STA. 48+94' LT, KNOWLTON CORNER RD.

ITEM 606.79 GUARDRAIL 350 FLARED TERMINAL

STA. 33+61.0' LT
STA. 32+23.4' RT
STA. 37+87.2' LT
STA. 36+86.0' RT
STA. 46+40.9' RT

ITEM 609.31 CURB TYPE 3, MOLD 2

	LENGTH
STA. 10+50' LT TO CHESTERVILLE HILL ROAD STA. 8+34' RT	291.5
STA. 19+86' LT TO STA. 22+50' LT	211
STA. 150+02' LT TO KNOWLTON CORNER ROAD STA. 47+16' LT	198.5
STA. 150+00' RT TO KNOWLTON CORNER ROAD STA. 45+50' LT	167.4
KNOWLTON CORNER ROAD STA. 45+50 TO 48+13' RT	226

ITEM 610.08 PLAIN RIPRAP

CROSS CULVERTS

STA 24+84.29	LT AND RT	INSTALL CULVERT END PROTECTION
STA 29+47.78	LT AND RT	INSTALL CULVERT END PROTECTION
STA 32+80.40	LT AND RT	INSTALL CULVERT END PROTECTION
STA 50+29.15	LT AND RT	INSTALL CULVERT END PROTECTION
STA 53+94.75	LT AND RT	INSTALL CULVERT END PROTECTION
STA 59+23.01	LT AND RT	INSTALL CULVERT END PROTECTION
STA 62+76.16	LT AND RT	INSTALL CULVERT END PROTECTION
STA 66+34.33	LT AND RT	INSTALL CULVERT END PROTECTION
STA 74+55.52	LT AND RT	INSTALL CULVERT END PROTECTION
STA 86+59.29	LT AND RT	INSTALL CULVERT END PROTECTION
STA 94+94.38	LT AND RT	INSTALL CULVERT END PROTECTION
STA 98+87.90	LT AND RT	INSTALL CULVERT END PROTECTION
STA 124+11.06	LT AND RT	INSTALL CULVERT END PROTECTION
STA 130+95.21	LT AND RT	INSTALL CULVERT END PROTECTION
STA 138+26.24	LT AND RT	INSTALL CULVERT END PROTECTION
STA 141+59.23	LT AND RT	INSTALL CULVERT END PROTECTION
STA 146+49.19	LT AND RT	INSTALL CULVERT END PROTECTION
STA 149+29.17	LT AND RT	INSTALL CULVERT END PROTECTION

UNDERDRAIN OUTLETS

STA 15+25	RT	INSTALL 3 X 3 RIPRAP PAD
STA 83+00	RT	INSTALL 3 X 3 RIPRAP PAD

CLOSED DRAINAGE ENDS

STA 19+50	LT	INSTALL CULVERT END PROTECTION
STA 22+80	LT	INSTALL CULVERT END PROTECTION

KNOWLTON CORNER ROAD

STA 45+00	LT	INSTALL CULVERT END PROTECTION
STA 45+50	RT	INSTALL CULVERT END PROTECTION
STA 47+16	LT	INSTALL CULVERT END PROTECTION
STA 48+63	LT	INSTALL CULVERT END PROTECTION
STA 49+23	LT	INSTALL CULVERT END PROTECTION
STA 49+64	RT	INSTALL CULVERT END PROTECTION

STREAM RELOCATION

STA 92+60 TO 93+10	LT	INSTALL RIPRAP CHANNEL
STA 93+50 TO 94+50	LT	INSTALL RIPRAP CHANNEL
STA 98+20 TO 98+80	LT	INSTALL RIPRAP CHANNEL

ITEM 610.18 STONE DITCH PROTECTION

STA 47+16 to 48+63	LT	KNOWLTON CORNER ROAD
STA 3+00 TO 3+75	RT	POPE ROAD

STATE OF MAINE
DEPARTMENT OF TRANSPORTATION

STP-1277(410)X

PIN 12774.10

HIGHWAY PLANS

	S. SMITH	BY	DATE
PROJ. MANAGER			
DESIGN-DETAILED	J. WALLACE	J. WALLACE	
CHECKED-REVIEWED	-----	-----	-----
DESIGN2-DETAILED2	J. VEILLEUX	J. VEILLEUX	------
DESIGN3-DETAILED3	A. MOUSSEAU	W. ADAMS	------
REVISIONS 1	------	------	------
REVISIONS 2	------	------	------
REVISIONS 3	------	------	------
REVISIONS 4	------	------	------
FIELD CHANGES	------	------	------

SIGNATURE

P.E. NUMBER

DATE

CHESTERVILLE - FARMINGTON
RTE. 156

CONSTRUCTION NOTES

SHEET NUMBER

9

OF 188

Filename: ...\HIGHWAY\MSTA\010_HDPLAN1.DGN Division: HIGHWAY Username: atlee.mousseau Date:3/24/2011

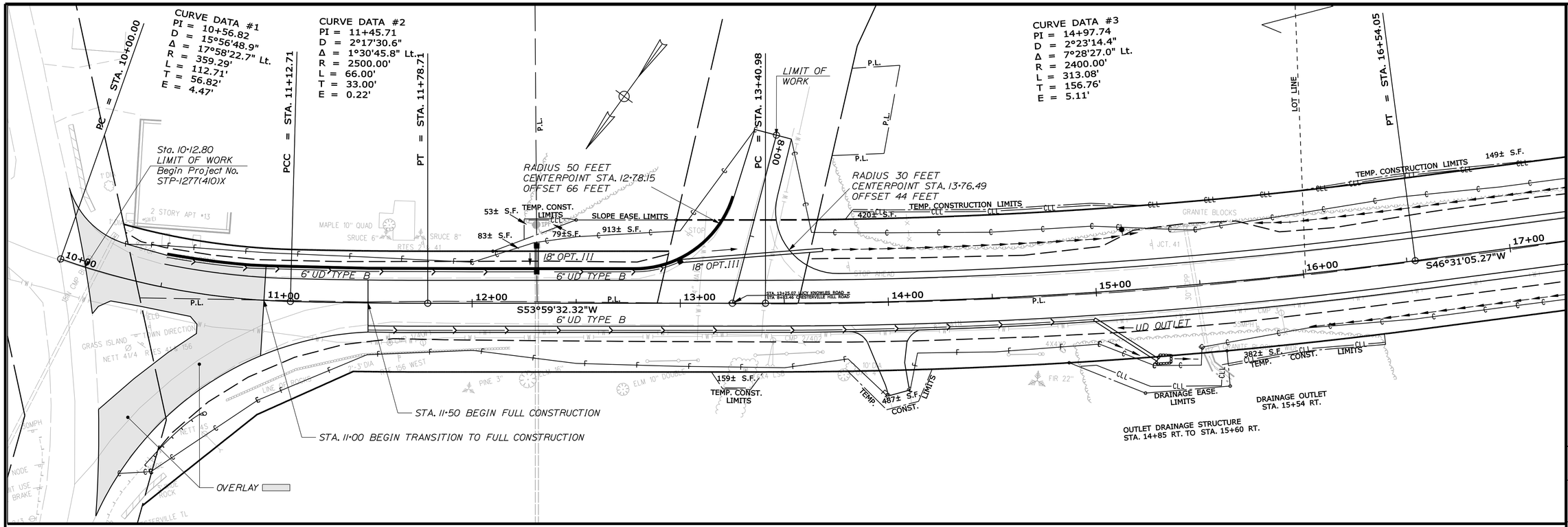

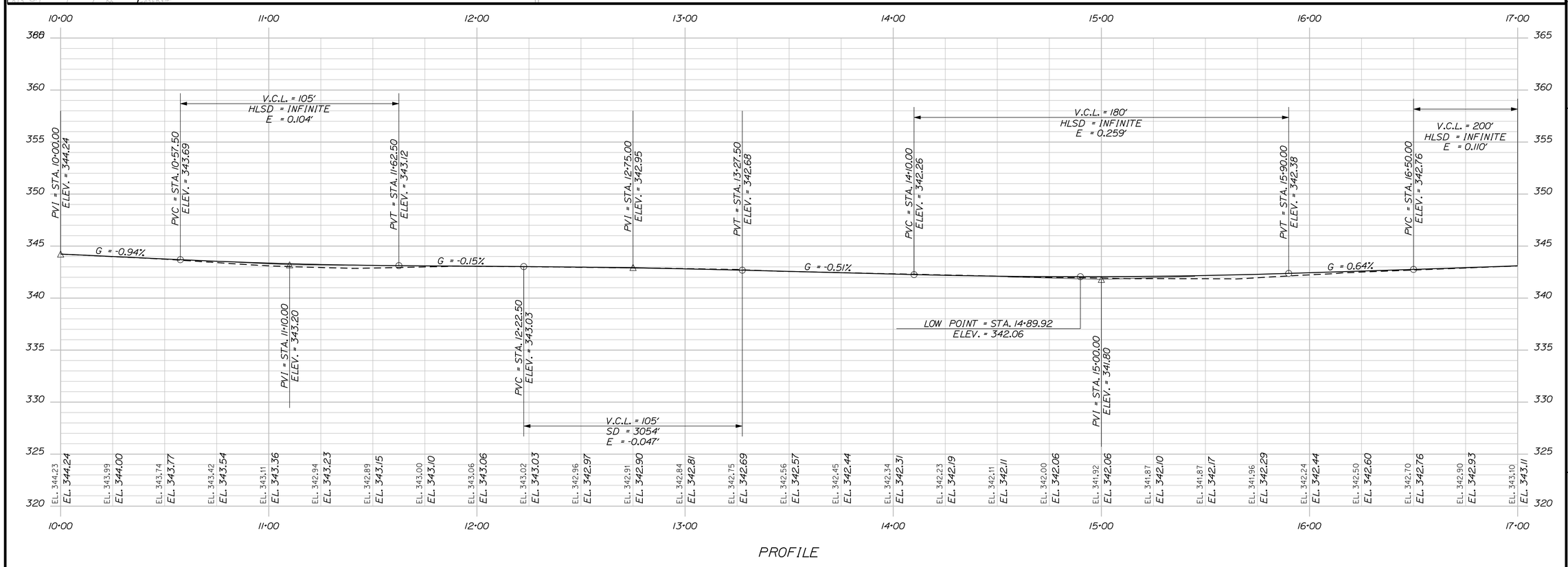

PROJ. MANAGER	S. SMITH	DATE	
DESIGN-DETAILED	J. WALLACE	BY	J. WALLACE
CHECKED-REVIEWED	-----	-----	-----
DESIGN2-DETAILED2	J. VEILLEUX	J. VEILLEUX	
DESIGN3-DETAILED3	A. MOUSSEAU	W. ADAMS	
REVISIONS 1	------	------	------
REVISIONS 2	------	------	------
REVISIONS 3	------	------	------
REVISIONS 4	------	------	------
FIELD CHANGES	------	------	------

STATE OF MAINE
DEPARTMENT OF TRANSPORTATION

STP-1277(410)X

PIN
12774.10

HIGHWAY PLANS

SIGNATURE

P.E. NUMBER

DATE

CHESTERVILLE - FARMINGTON
RTE. 156

PLANS

SHEET NUMBER

10

OF 188

STA. 17+00.00 TO STA. 24+00.00

Filename: ...\HIGHWAY\MSTA\011_HDPLAN2.DGN Division: HIGHWAY Username: allee.mousseau Date:3/24/2011

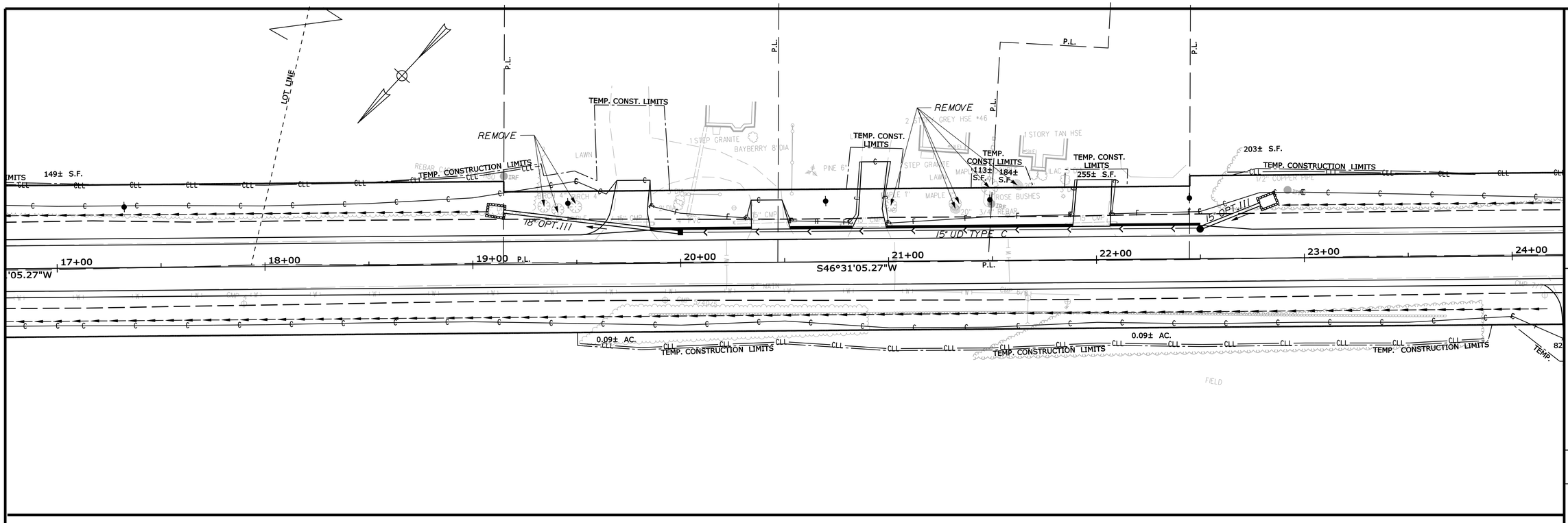

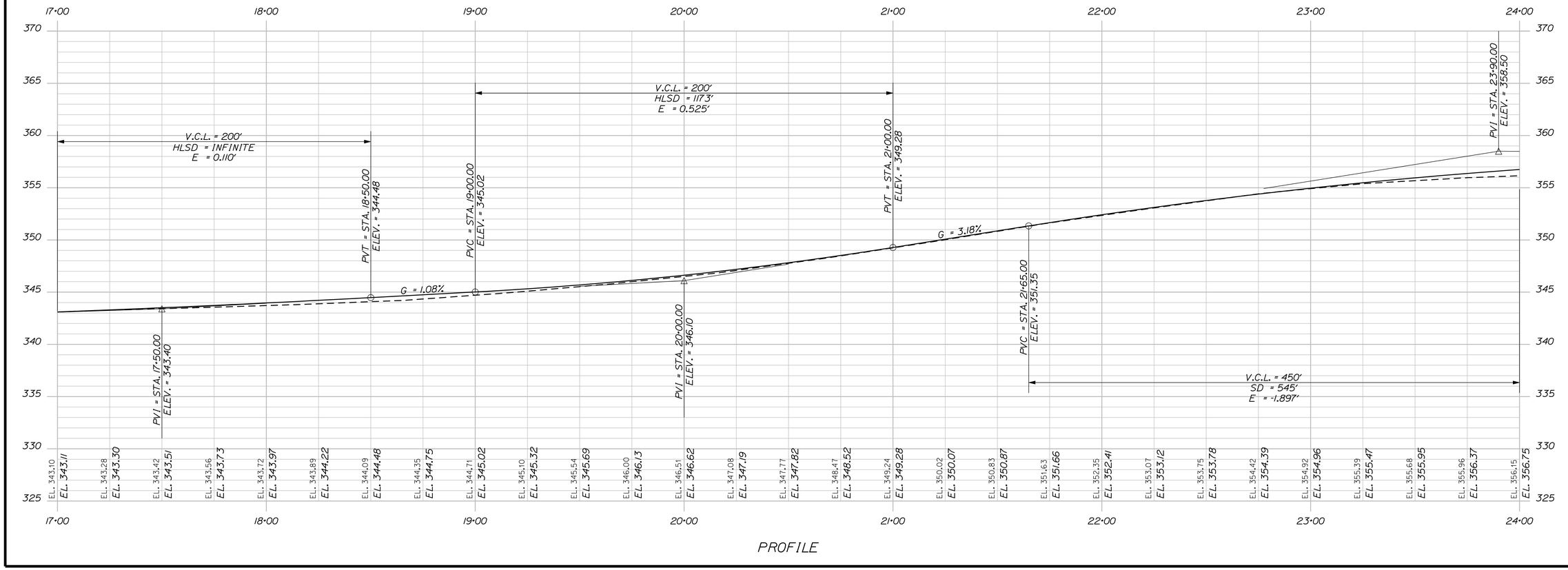

STATE OF MAINE
DEPARTMENT OF TRANSPORTATION

STP-1277(410)X

PIN 12774.10

HIGHWAY PLANS

		SIGNATURE	P.E. NUMBER	DATE
PROJ. MANAGER	S. SMITH			
DESIGN-DETAILED	J. WALLACE	-----	------	------
CHECKED-REVIEWED	J. WALLACE	-----	------	------
DESIGN2-DETAILED2	J. VEILLEUX	J. VEILLEUX	------	------
DESIGN3-DETAILED3	A. MOUSSEAU	W. ADAMS	------	------
REVISIONS 1		------	------	------
REVISIONS 2		------	------	------
REVISIONS 3		------	------	------
REVISIONS 4		------	------	------
FIELD CHANGES		------	------	------

CHESTERVILLE - FARMINGTON
RTE. 156

PLANS

SHEET NUMBER

11

OF 188

STA. 17+00.00 TO STA. 24+00.00

Filename: ...\HIGHWAY\MSTA\012_HDPLAN3.DGN Division: HIGHWAY Username: allee.mousseau Date:3/24/2011

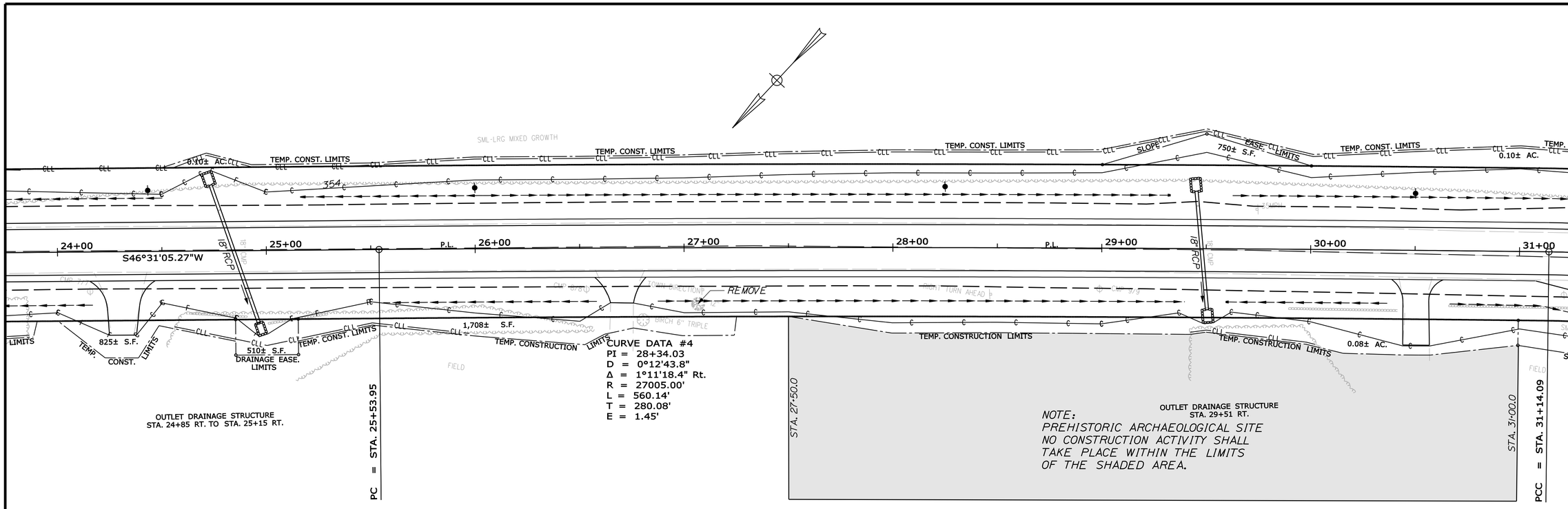

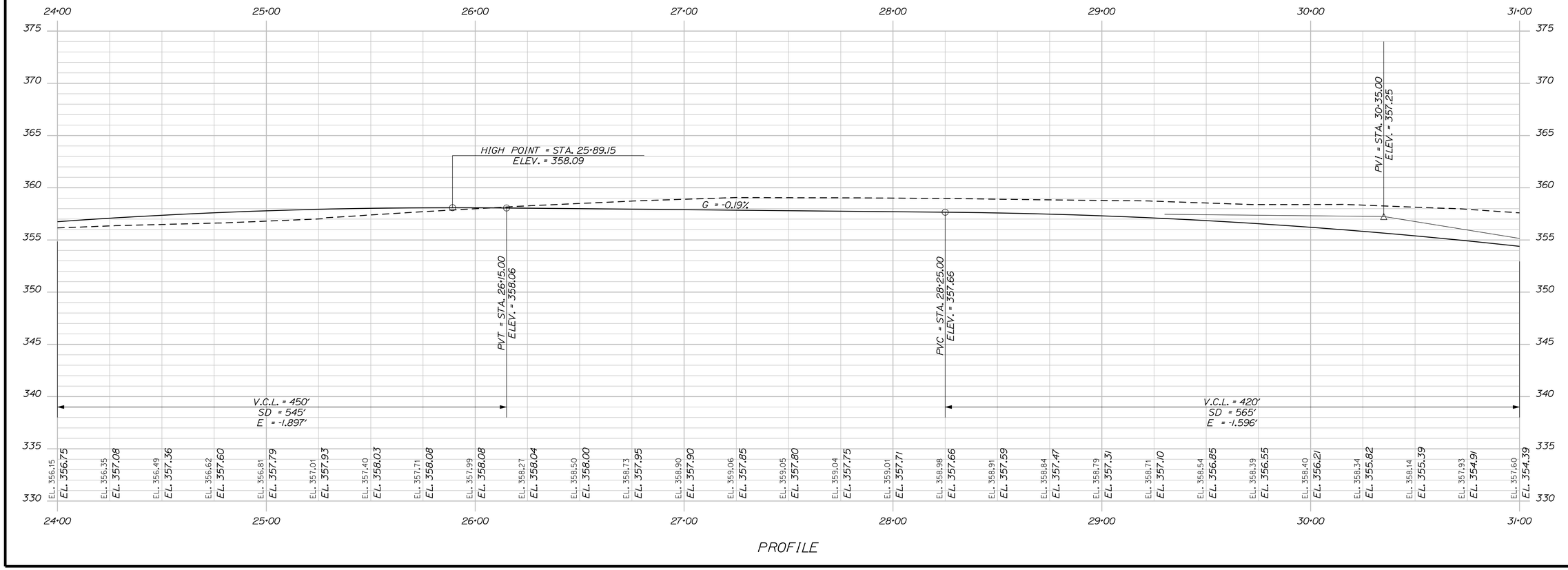

PROFILE

STA. 24+00.00 TO STA. 31+00.00

STATE OF MAINE
DEPARTMENT OF TRANSPORTATION

STP-1277(410)X

PIN
12774.10

HIGHWAY PLANS

	BY	DATE
PROJ. MANAGER	S. SMITH	
DESIGN-DETAILED	J. WALLACE	-----
CHECKED-REVIEWED	-----	-----
DESIGN2-DETAILED2	J. VEILLEUX	-----
DESIGN3-DETAILED3	A. MOUSSEAU	W. ADAMS
REVISIONS 1	------	------
REVISIONS 2	------	------
REVISIONS 3	------	------
REVISIONS 4	------	------
FIELD CHANGES	------	------

SIGNATURE

P.E. NUMBER

DATE

CHESTERVILLE - FARMINGTON
RTE. 156

PLANS

SHEET NUMBER

12

OF 188

Filename: ...\HIGHWAY\MSTA\013_HDPLAN4.DGN Division: HIGHWAY Username: atlee.mousseau Date:3/24/2011

PROFILE

STATE OF MAINE
DEPARTMENT OF TRANSPORTATION

STP-1277(410)X

PIN 12774.10

HIGHWAY PLANS

		BY	DATE
PROJ. MANAGER	S. SMITH		
DESIGN-DETAILED	J. WALLACE	J. WALLACE	
CHECKED-REVIEWED	-----	-----	-----
DESIGN2-DETAILED2	J. VEILLEUX	J. VEILLEUX	-----
DESIGN3-DETAILED3	A. MOUSSEAU	W. ADAMS	-----
REVISIONS 1	-----		-----
REVISIONS 2	-----		-----
REVISIONS 3	-----		-----
REVISIONS 4	-----		-----
FIELD CHANGES	-----		-----

SIGNATURE

P.E. NUMBER

DATE

CHESTERVILLE - FARMINGTON
RTE. 156

PLANS

SHEET NUMBER

13

OF 188

STA. 31+00.00 TO STA. 38+00.00

Filename: ...\HIGHWAY\MSTA\014_HDPLAN5.DGN Division: HIGHWAY Username: allee.mousseau Date:3/24/2011

CURVE DATA #6
PI = 38+11.47
D = 2°17'33.9"
Δ = 8°24'11.1" Lt.
R = 2499.00'
L = 366.51'
T = 183.58'
E = 6.73'

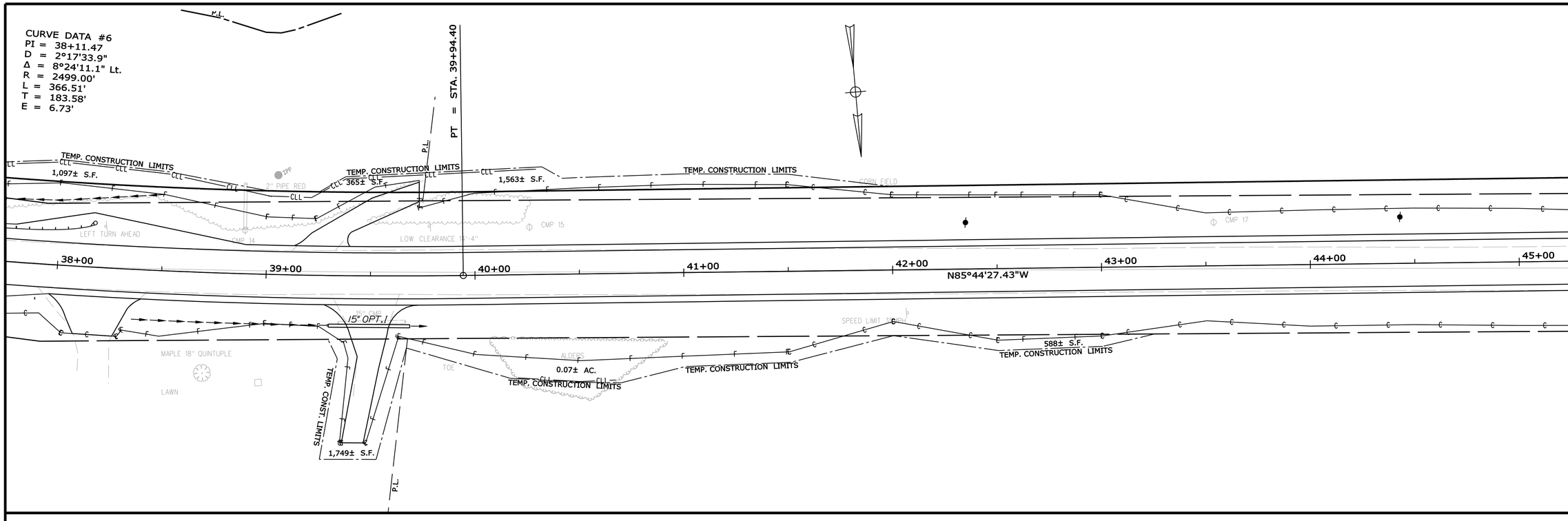

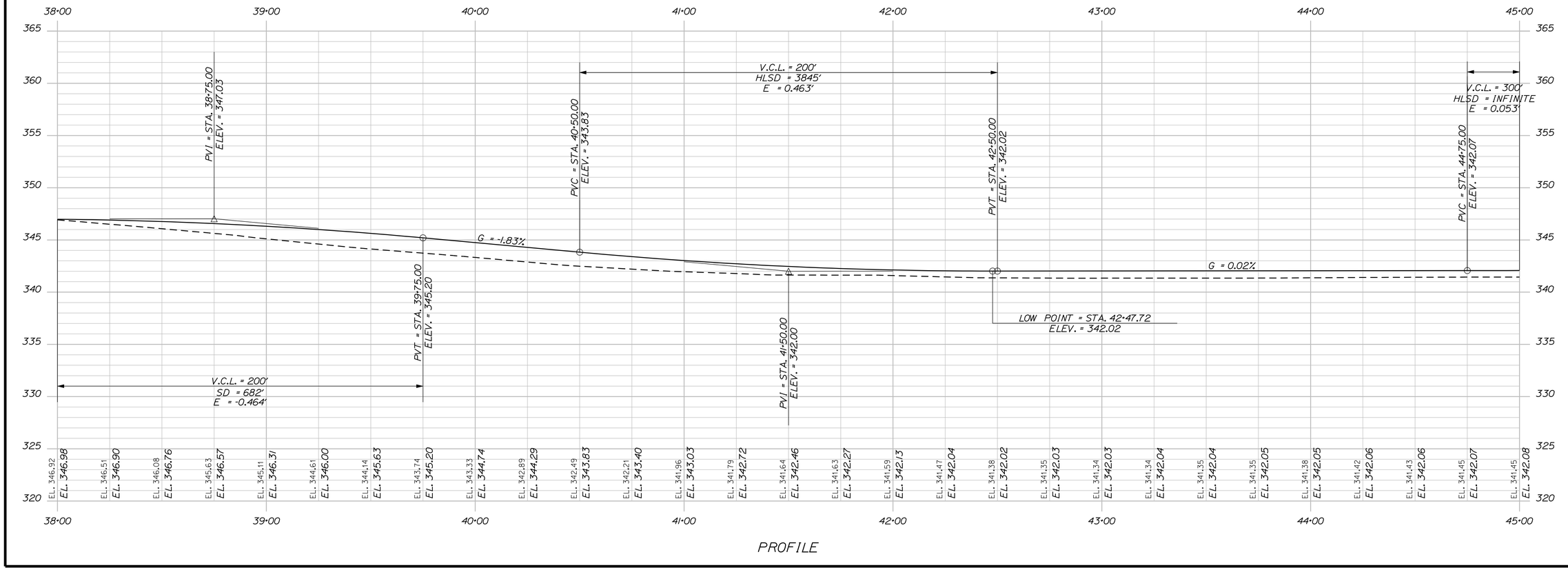

PROFILE

STATE OF MAINE
DEPARTMENT OF TRANSPORTATION

STP-1277(410)X

PIN
12774.10

HIGHWAY PLANS

	BY	DATE
PROJ. MANAGER	S. SMITH	
DESIGN-DETAILED	J. WALLACE	-----
CHECKED-REVIEWED	-----	-----
DESIGN2-DETAILED2	J. VEILLEUX	J. VEILLEUX -----
DESIGN3-DETAILED3	A. MOUSSEAU	W. ADAMS -----
REVISIONS 1	-----	-----
REVISIONS 2	-----	-----
REVISIONS 3	-----	-----
REVISIONS 4	-----	-----
FIELD CHANGES	-----	-----

SIGNATURE

P.E. NUMBER

DATE

CHESTERVILLE - FARMINGTON
RTE. 156

PLANS

SHEET NUMBER
14
OF 188

STA. 38+00.00 TO STA. 45+00.00

Filename: ...\HIGHWAY\MSTA\015_HDPLAN6.DGN Division: HIGHWAY Username: allee.mousseau Date:3/24/2011

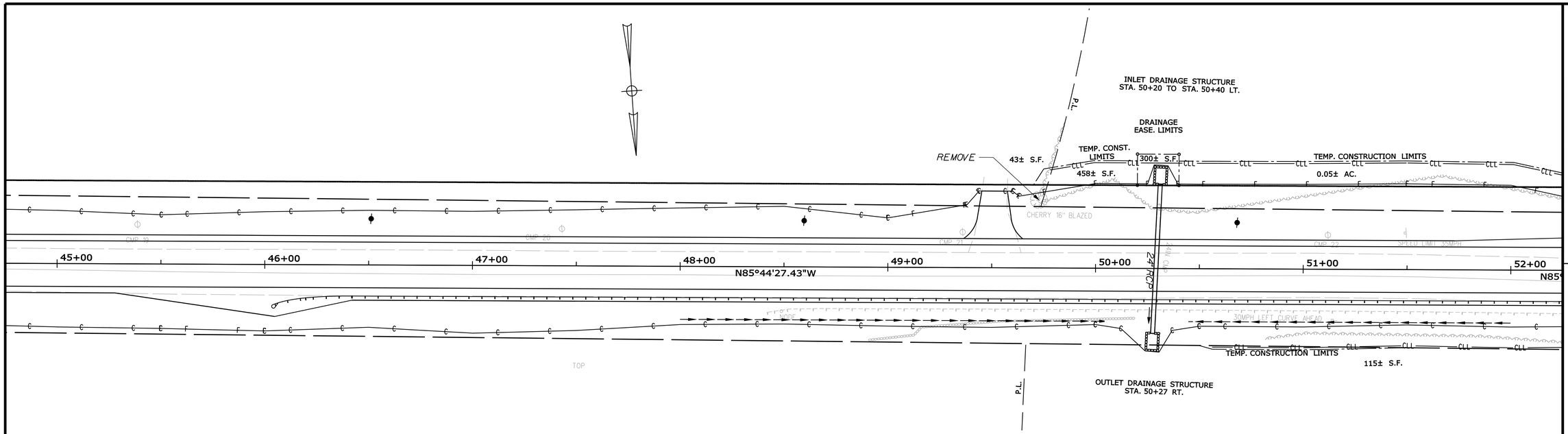

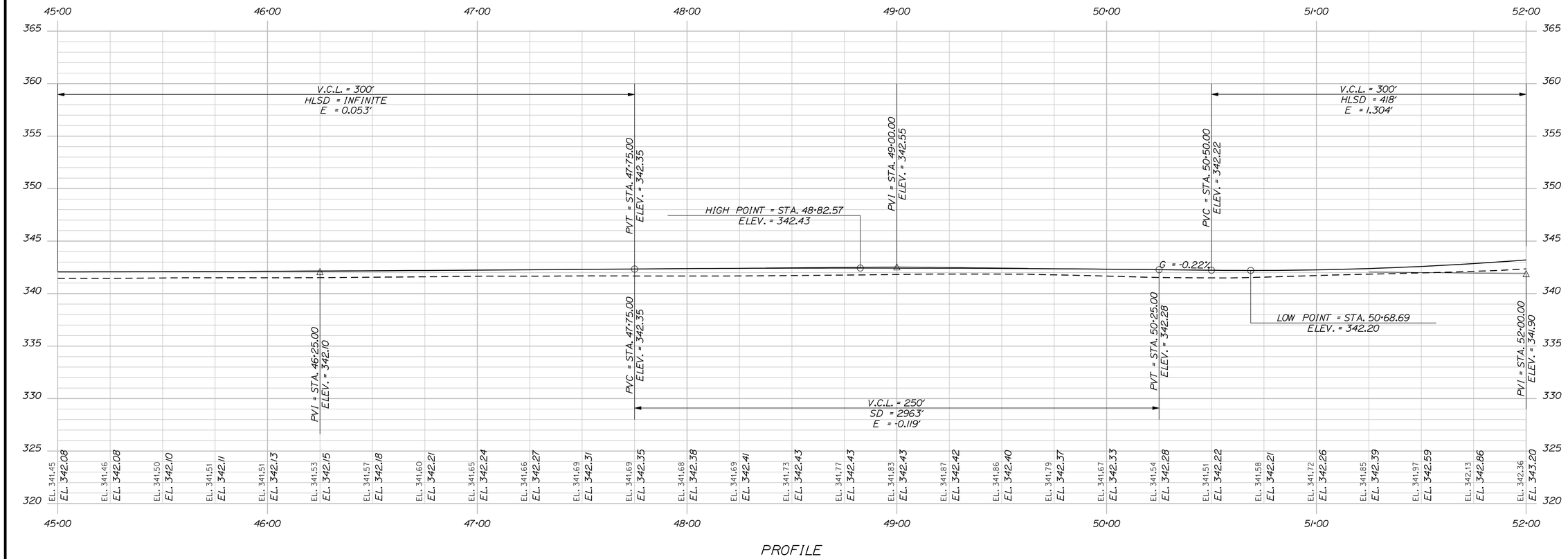

PROFILE

STA. 45+00.00 TO STA. 52+00.00

STATE OF MAINE
DEPARTMENT OF TRANSPORTATION

STP-1277(410)X

PIN 12774.10

HIGHWAY PLANS

	BY	DATE
PROJ. MANAGER	S. SMITH	
DESIGN-DETAILED	J. WALLACE	-----
CHECKED-REVIEWED	J. WALLACE	-----
DESIGN2-DETAILED2	J. VEILLEUX	-----
DESIGN3-DETAILED3	A. MOUSSEAU	-----
REVISIONS 1	W. ADAMS	-----
REVISIONS 2	-----	-----
REVISIONS 3	-----	-----
REVISIONS 4	-----	-----
FIELD CHANGES	-----	-----

SIGNATURE

P.E. NUMBER

DATE

CHESTERVILLE - FARMINGTON
RTE. 156

PLANS

SHEET NUMBER

15

OF 188

Filename: ...\HIGHWAY\MSTA\016_HDPLAN7.DGN   Division: HIGHWAY   Username: atlee.mousseau   Date:3/24/2011

STATE OF MAINE
DEPARTMENT OF TRANSPORTATION

STP-1277(410)X

PIN 12774.10

HIGHWAY PLANS

		BY	DATE
PROJ. MANAGER	S. SMITH		
DESIGN-DETAILED	J. WALLACE	J. WALLACE	
CHECKED-REVIEWED	-----	-----	-----
DESIGN2-DETAILED2	J. VEILLEUX	J. VEILLEUX	-----
DESIGN3-DETAILED3	A. MOUSSEAU	W. ADAMS	-----
REVISIONS 1	-----		-----
REVISIONS 2	-----		-----
REVISIONS 3	-----		-----
REVISIONS 4	-----		-----
FIELD CHANGES	-----		-----

SIGNATURE

P.E. NUMBER

DATE

CHESTERVILLE - FARMINGTON
RTE. 156

PLANS

SHEET NUMBER
16
OF 188

STA. 52+00.00 TO STA. 59+00.00

Filename: ...\HIGHWAY\MSTA\017_HDPLAN8.DGN Division: HIGHWAY Username: allee.mousseau Date:3/24/2011

CURVE DATA #8
PI = 61+06.81
D = 0°04'02.7"
Δ = 0°12'37.4" Lt.
R = 85000.00'
L = 312.10'
T = 156.05'
E = 0.14'

PC = STA. 59+50.76

PT = STA. 62+62.86

S44°41'40.86"W

1,729± S.F.

0.05± AC

TEMP. CONST. LIMITS

P.I.

PROFILE

PVT = STA. 59+20.00
ELEV. = 355.94

HIGH POINT = STA. 59+01.43
ELEV. = 355.95

V.C.L. = 560'
SD = 600'
E = -2.36'

G = -0.11%

PVC = STA. 61+50.00
ELEV. = 355.68

V.C.L. = 500'
HLSD = INFINITE
E = 0.176'

LOW POINT = STA. 63+48.41
ELEV. = 355.57

PVI = STA. 64+00.00
ELEV. = 355.40

STA. 59+00.00 TO STA. 66+00.00

STATE OF MAINE
DEPARTMENT OF TRANSPORTATION

STP-1277(410)X

PIN
12774.10

HIGHWAY PLANS

		BY	DATE
PROJ. MANAGER	S. SMITH		
DESIGN-DETAILED	J. WALLACE	J. WALLACE	-----
CHECKED-REVIEWED	-----	-----	-----
DESIGN2-DETAILED2	J. VEILLEUX	J. VEILLEUX	-----
DESIGN3-DETAILED3	A. MOUSSEAU	W. ADAMS	-----
REVISIONS 1	------	-----	-----
REVISIONS 2	------	-----	-----
REVISIONS 3	------	-----	-----
REVISIONS 4	------	-----	-----
FIELD CHANGES	------	-----	-----

SIGNATURE

P.E. NUMBER

DATE

CHESTERVILLE - FARMINGTON
RTE. 156

PLANS

SHEET NUMBER

17

OF 188

Filename: ...\HIGHWAY\MSTA\018_HDPLAN9.DGN Division: HIGHWAY Username: allee.mousseau Date:3/24/2011

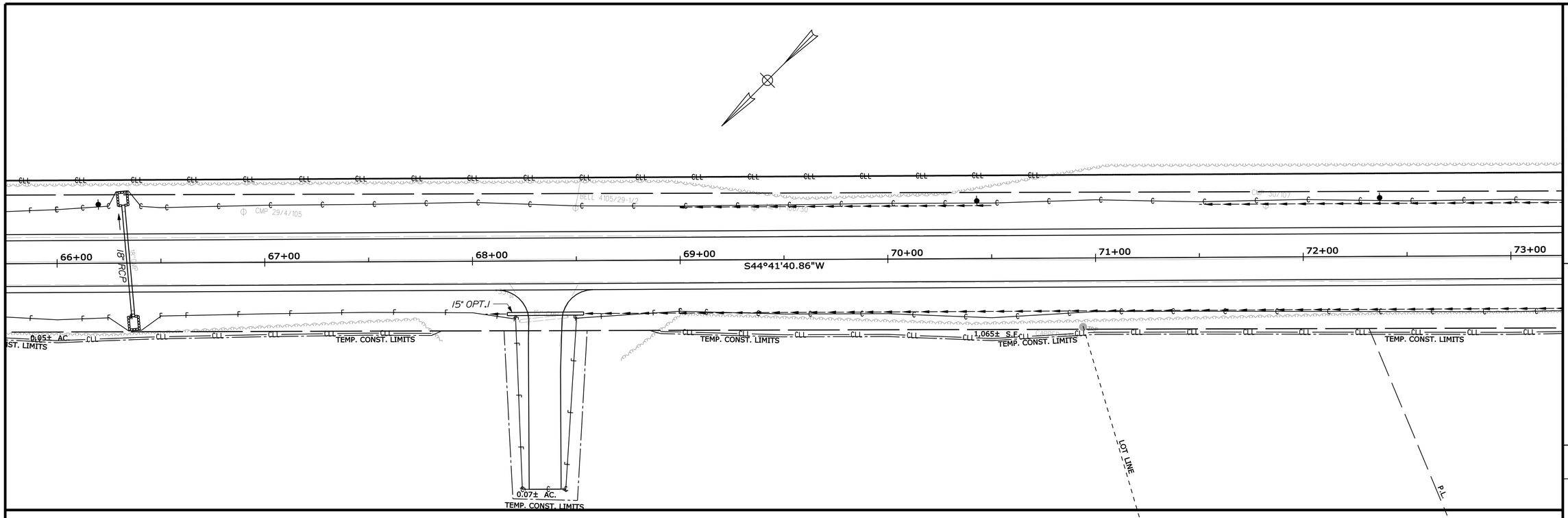

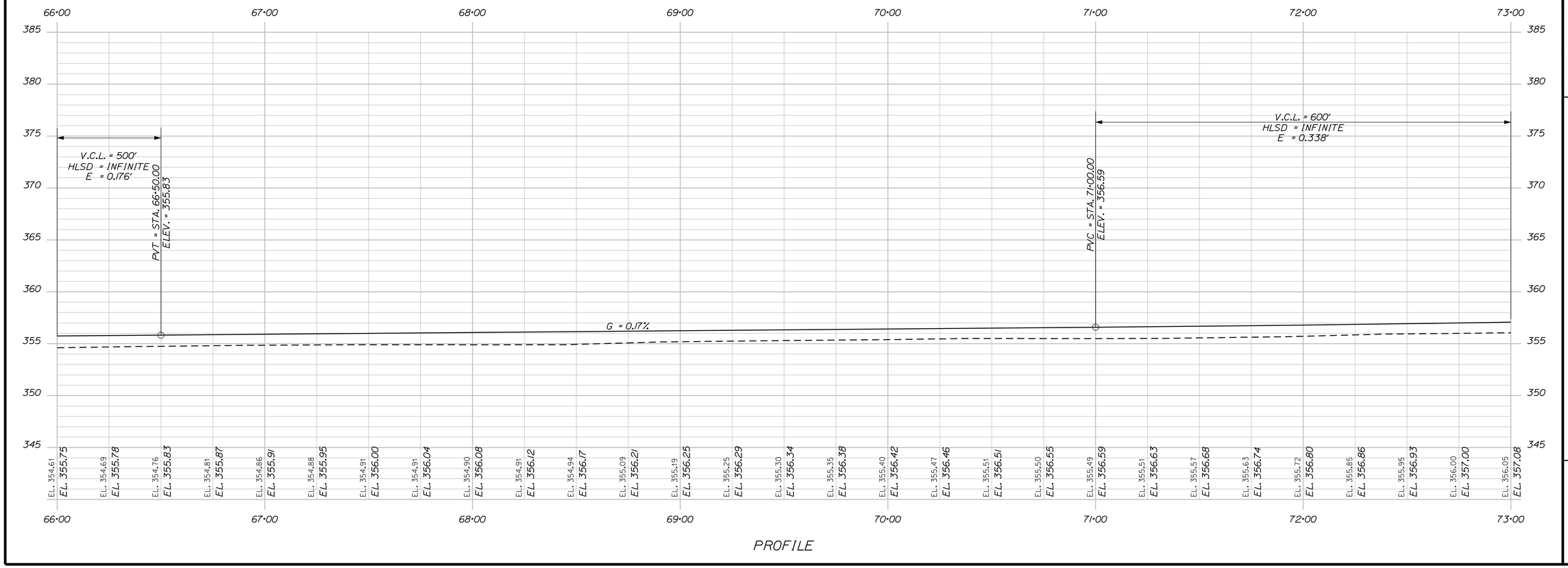

PROFILE

STA. 66+00.00 TO STA. 73+00.00

STATE OF MAINE
DEPARTMENT OF TRANSPORTATION

STP-1277(410)X

PIN 12774.10

HIGHWAY PLANS

	BY	DATE
PROJ. MANAGER	S. SMITH	
DESIGN-DETAILED	J. WALLACE	-----
CHECKED-REVIEWED	-----	-----
DESIGN2-DETAILED2	J. VEILLEUX	J. VEILLEUX
DESIGN3-DETAILED3	A. MOUSSEAU	W. ADAMS
REVISIONS 1	------	------
REVISIONS 2	------	------
REVISIONS 3	------	------
REVISIONS 4	------	------
FIELD CHANGES	------	------

SIGNATURE

P.E. NUMBER

DATE

CHESTERVILLE - FARMINGTON
RTE. 156

PLANS

SHEET NUMBER

18

OF 188

Filename: ...\HIGHWAY\MSTA\019_HDPLAN10.DGN Division: HIGHWAY Username: allee.mousseau Date:3/24/2011

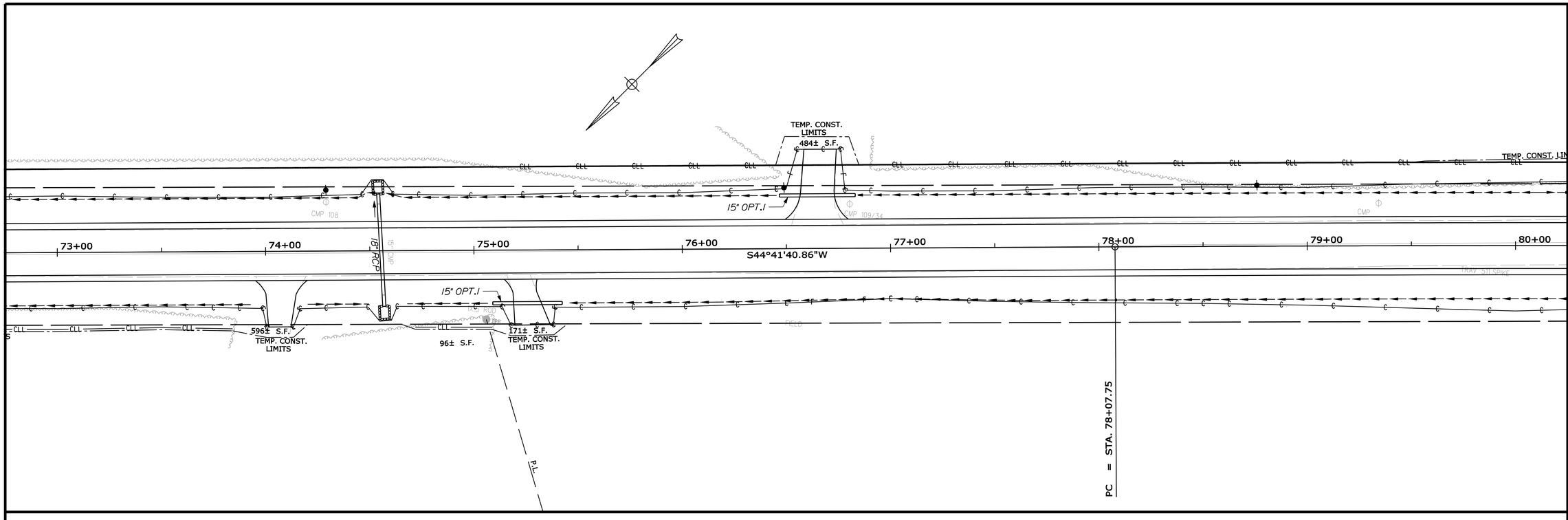

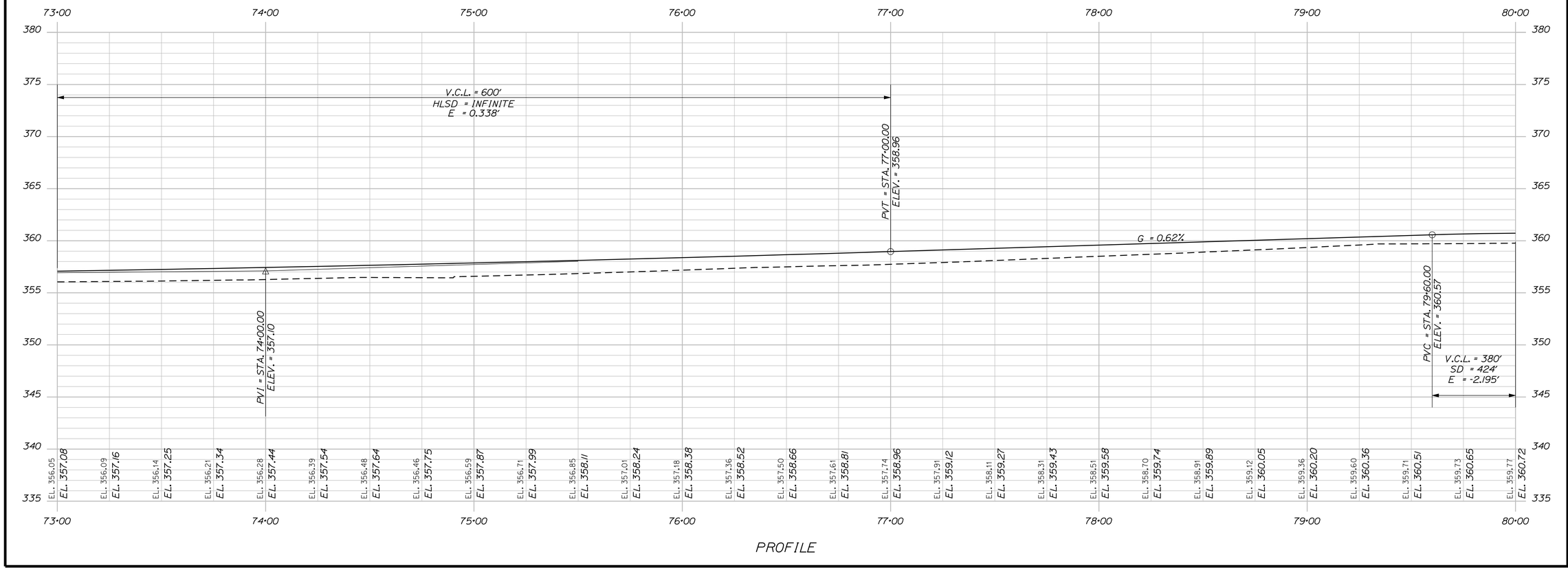

PROFILE

STATE OF MAINE
DEPARTMENT OF TRANSPORTATION

STP-1277(410)X

PIN 12774.10

HIGHWAY PLANS

		BY	DATE
PROJ. MANAGER	S. SMITH		
DESIGN-DETAILED	J. WALLACE	J. WALLACE	-----
CHECKED-REVIEWED	-----	-----	-----
DESIGN2-DETAILED2	J. VEILLEUX	J. VEILLEUX	-----
DESIGN3-DETAILED3	A. MOUSSEAU	W. ADAMS	-----
REVISIONS 1	------	------	------
REVISIONS 2	------	------	------
REVISIONS 3	------	------	------
REVISIONS 4	------	------	------
FIELD CHANGES	------	------	------

SIGNATURE

P.E. NUMBER

DATE

CHESTERVILLE - FARMINGTON
RTE. 156

PLANS

SHEET NUMBER

19

OF 188

STA. 73+00.00 TO STA. 80+00.00

Filename: ...\HIGHWAY\MSTA\020_HDPLAN11.DGN Division: HIGHWAY Username: atlee.mousseau Date:3/24/2011

STATE OF MAINE
DEPARTMENT OF TRANSPORTATION

STP-1277(410)X

PIN 12774.10

HIGHWAY PLANS

	SIGNATURE	P.E. NUMBER	DATE

	BY	DATE
PROJ. MANAGER	S. SMITH	
DESIGN-DETAILED	J. WALLACE	J. WALLACE
CHECKED-REVIEWED	-----	-----
DESIGN2-DETAILED2	J. VEILLEUX	J. VEILLEUX
DESIGN3-DETAILED3	A. MOUSSEAU	W. ADAMS
REVISIONS 1	-----	-----
REVISIONS 2	-----	-----
REVISIONS 3	-----	-----
REVISIONS 4	-----	-----
FIELD CHANGES	-----	-----

CHESTERVILLE - FARMINGTON
RTE. 156

PLANS

SHEET NUMBER
20
OF 188

STA. 80+00.00 TO STA. 87+00.00

Filename: ...\HIGHWAY\MSTA\021_HDPLAN12.DGN Division: HIGHWAY Username: allee.mousseau Date:3/24/2011

CURVE DATA #10
PI = 88+27.97
D = 1°08'45.3"
Δ = 6°26'10.5" Lt.
R = 5000.00'
L = 561.67'
T = 281.13'
E = 7.90'

DRAINAGE STRUCTURE LT.
DRAINAGE OUTLET STA. 87+15± LT.
INLET DRAINAGE STRUCTURE STA. 86+61 RT.
P.L.
SLOPE EASE. LIMITS
1,425± S.F.
773± S.F.
TEMP. CONST. LIMITS
579± S.F.
15" OPT.I
CMP 39/114
CMP 40
NETT 116/41
NETT 117/43
STA. 91+08.50 = PT
454± S.F.
0.05± AC.
936± S.F.
42" CAST
CHANNEL
DIV. EASE. LIMITS
0.14± AC.
1,105± S.F.
1,141± S.F.
182± S.F.
252± S.F.
13± S.F.
15" CMP
15" CMP BURIED
S39°08'36.02"W
87+00
88+00
89+00
90+00
91+00
92+00
93+00
94+00

87·00 88·00 89·00 90·00 91·00 92·00 93·00 94·00
370 365 360 355 350 345 340 335 330 325

V.C.L. = 350'
HLSD = 283'
E = 2.658'
PVT = STA. 88·05.00
ELEV. = 346.18
G = 2.08%
PVI = STA. 89·60.00
ELEV. = 349.40
HIGH POINT = STA. 90·06.97
ELEV. = 348.69
PVC = STA. 88·45.00
ELEV. = 347.01
G = -0.87%
PVC = STA. 91·00.00
ELEV. = 348.18
PVT = STA. 90·75.00
ELEV. = 348.40
V.C.L. = 230'
SD = 481'
E = -0.847'
V.C.L. = 500'
HLSD = INFINITE
E = 0.781'
PVI = STA. 93·50.00
ELEV. = 346.00

EL. 344.39 EL. 344.96
EL. 344.48 EL. 345.08
EL. 344.76 EL. 345.30
EL. 345.03 EL. 345.64
EL. 345.49 EL. 346.08
EL. 345.94 EL. 346.60
EL. 346.51 EL. 347.12
EL. 347.10 EL. 347.58
EL. 347.51 EL. 347.96
EL. 347.86 EL. 348.26
EL. 348.06 EL. 348.49
EL. 348.19 EL. 348.63
EL. 348.10 EL. 348.69
EL. 347.92 EL. 348.67
EL. 347.64 EL. 348.58
EL. 347.35 EL. 348.40
EL. 347.08 EL. 348.18
EL. 346.86 EL. 347.97
EL. 346.68 EL. 347.77
EL. 346.51 EL. 347.60
EL. 346.32 EL. 347.43
EL. 346.10 EL. 347.28
EL. 345.95 EL. 347.15
EL. 345.85 EL. 347.04
EL. 345.75 EL. 346.94
EL. 345.65 EL. 346.85
EL. 345.53 EL. 346.78
EL. 345.41 EL. 346.73
EL. 345.37 EL. 346.69

PROFILE

STATE OF MAINE
DEPARTMENT OF TRANSPORTATION
STP-1277(410)X
PIN 12774.10
HIGHWAY PLANS

	BY	DATE
PROJ. MANAGER	S. SMITH	
DESIGN-DETAILED	J. WALLACE	
CHECKED-REVIEWED	-----	-----
DESIGN2-DETAILED2	J. VEILLEUX	-----
DESIGN3-DETAILED3	A. MOUSSEAU	W. ADAMS
REVISIONS 1	------	------
REVISIONS 2	------	------
REVISIONS 3	------	------
REVISIONS 4	------	------
FIELD CHANGES	------	------

SIGNATURE
P.E. NUMBER
DATE

CHESTERVILLE - FARMINGTON
RTE. 156
PLANS

SHEET NUMBER
21
OF 188

STA. 87+00.00 TO STA. 94+00.00

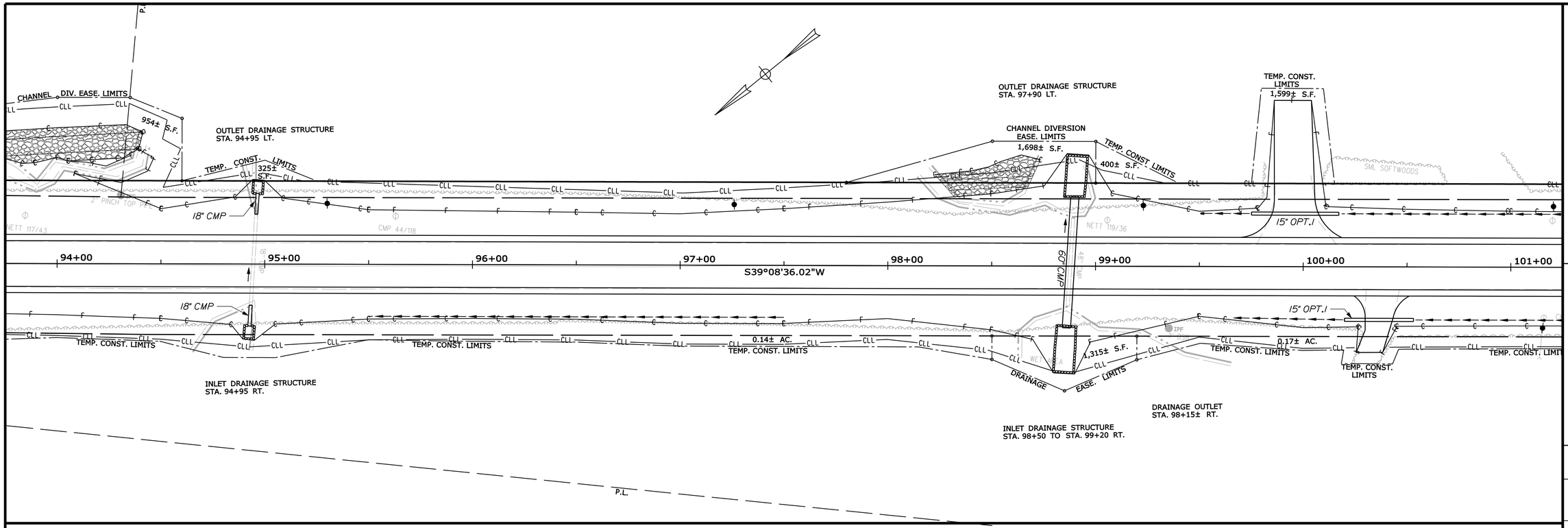

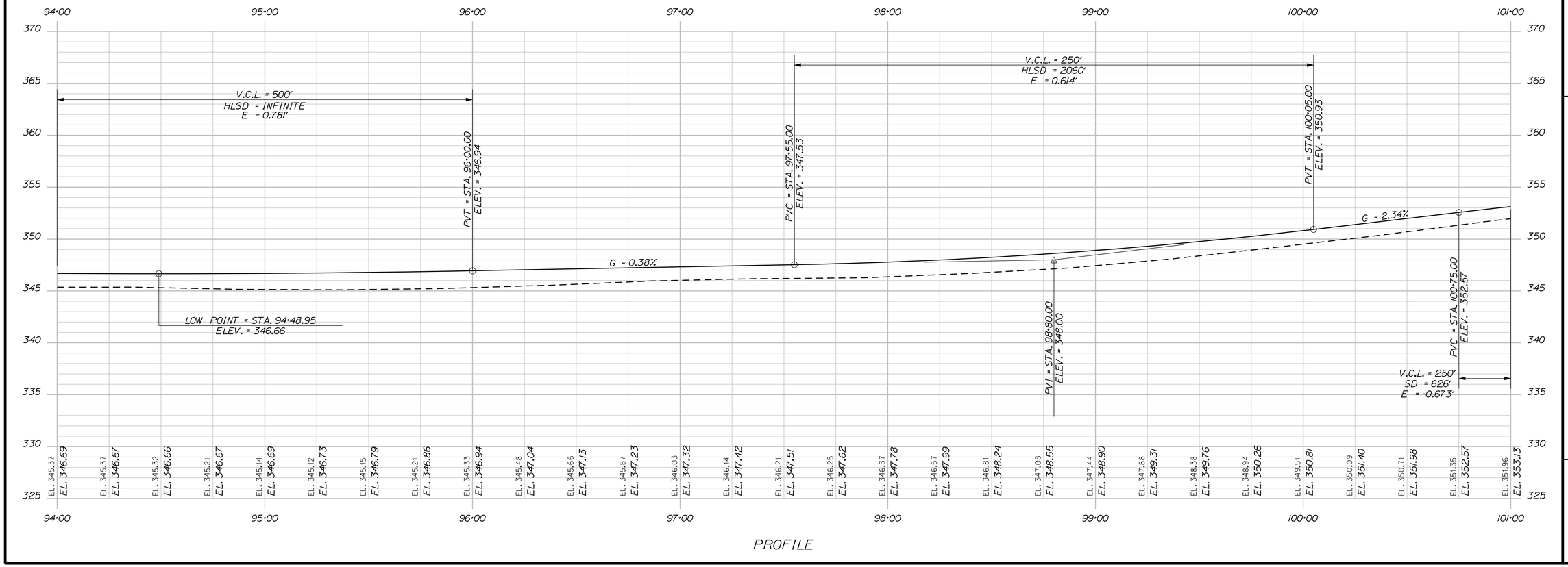

PROFILE

STATE OF MAINE
DEPARTMENT OF TRANSPORTATION

STP-1277(410)X

PIN
12774.10

HIGHWAY PLANS

	BY	DATE
PROJ. MANAGER	S. SMITH	
DESIGN-DETAILED	J. WALLACE	
CHECKED-REVIEWED	-----	-----
DESIGN2-DETAILED2	J. VEILLEUX	J. VEILLEUX
DESIGN3-DETAILED3	A. MOUSSEAU	W. ADAMS
REVISIONS 1	-----	-----
REVISIONS 2	-----	-----
REVISIONS 3	-----	-----
REVISIONS 4	-----	-----
FIELD CHANGES	-----	-----

SIGNATURE

P.E. NUMBER

DATE

CHESTERVILLE - FARMINGTON
RTE. 156

PLANS

SHEET NUMBER

22

OF 188

STA. 94+00.00 TO STA. 101+00.00

Filename: ...\HIGHWAY\MSTA\022_HDPLAN13.DGN Division: HIGHWAY Username: allee.mousseau Date:3/24/2011

Filename: ...\HIGHWAY\MSTA\023_HDPLAN14.DGN Division: HIGHWAY Username: allee.mousseau Date:3/24/2011

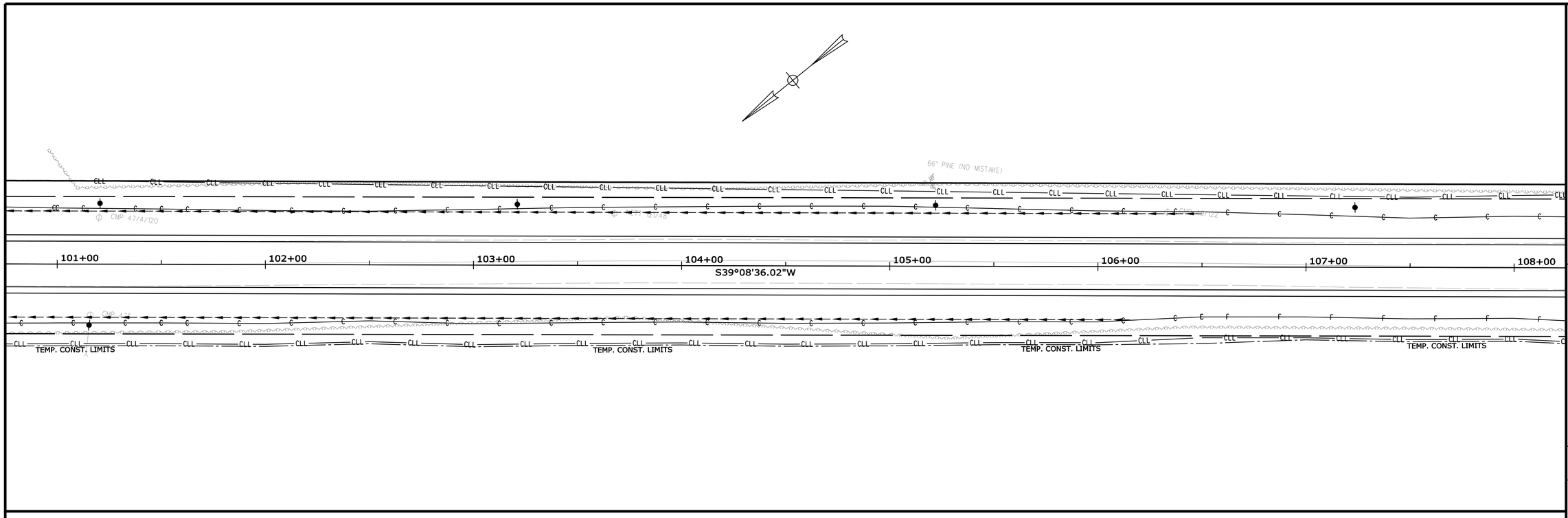

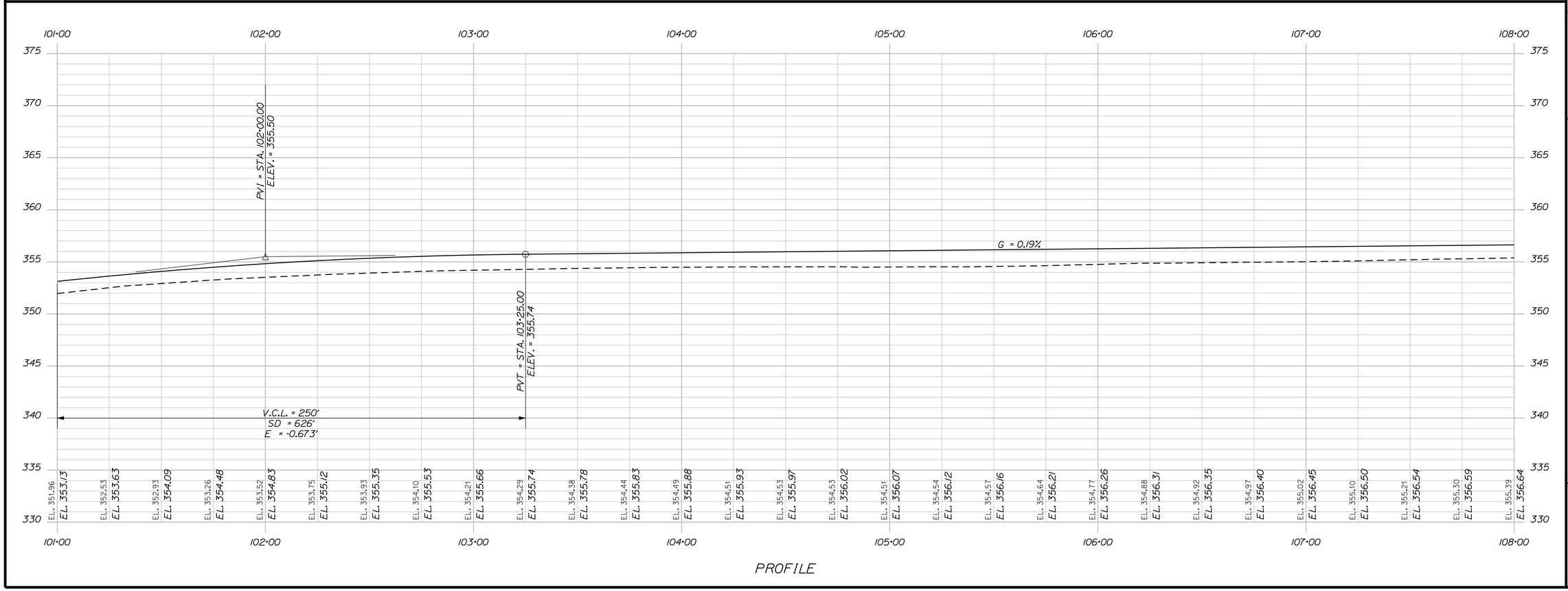

PROFILE

STATE OF MAINE
DEPARTMENT OF TRANSPORTATION

STP-1277(410)X

PIN 12774.10

HIGHWAY PLANS

	BY	DATE
PROJ. MANAGER	S. SMITH	
DESIGN-DETAILED	J. WALLACE	-----
CHECKED-REVIEWED	J. VEILLEUX	-----
DESIGN2-DETAILED2	A. MOUSSEAU	-----
DESIGN3-DETAILED3	W. ADAMS	-----
REVISIONS 1	------	------
REVISIONS 2	------	------
REVISIONS 3	------	------
REVISIONS 4	------	------
FIELD CHANGES	------	------

SIGNATURE

P.E. NUMBER

DATE

CHESTERVILLE - FARMINGTON
RTE. 156

PLANS

SHEET NUMBER

23

OF 188

STA.101+00.00 TO STA. 108+00.00

Filename: ...\HIGHWAY\MSTA\024_HDPLAN15.DGN Division: HIGHWAY Username: allee.mousseau Date:3/24/2011

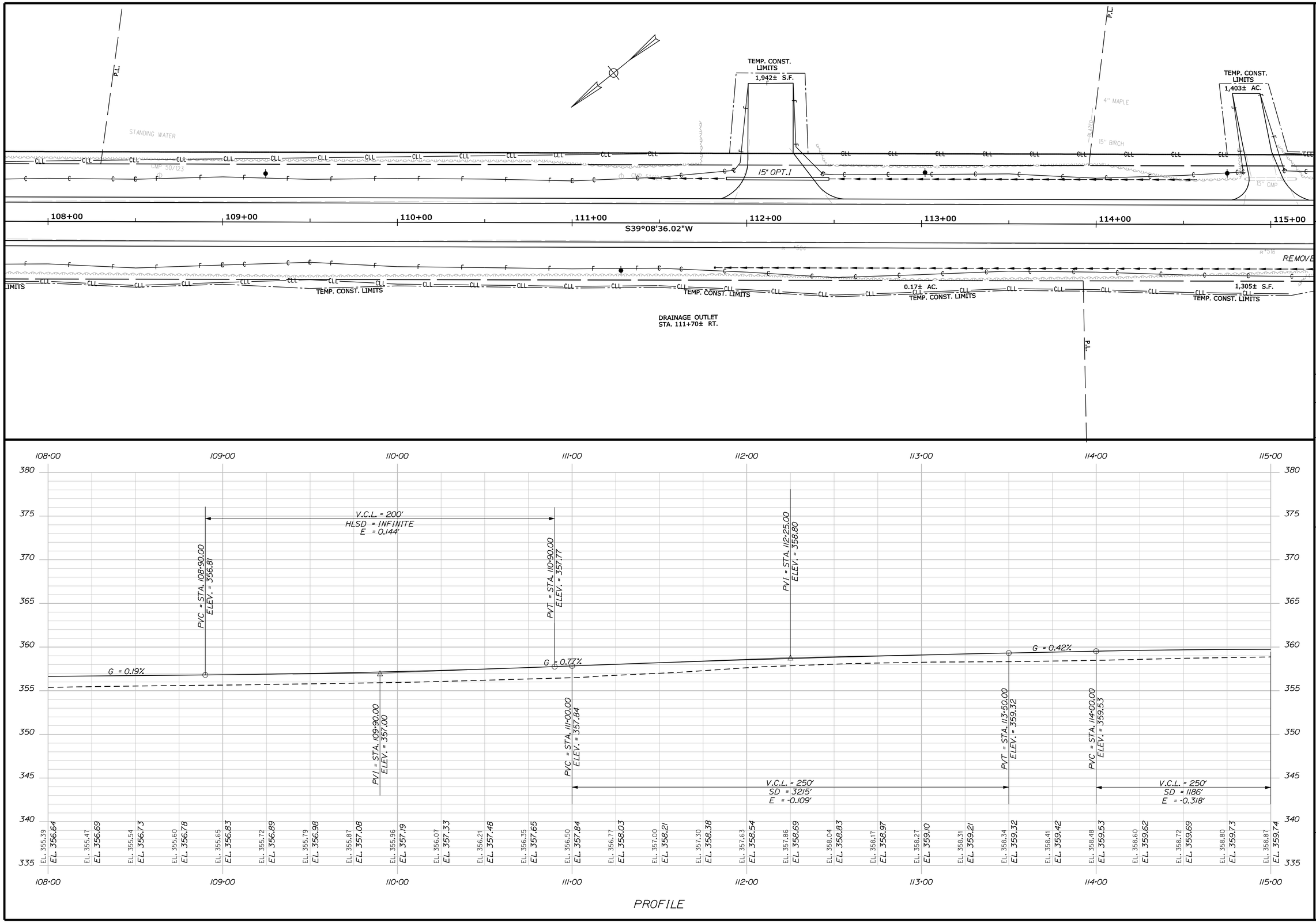

PROFILE

STATE OF MAINE
DEPARTMENT OF TRANSPORTATION

STP-1277(410)X

PIN 12774.10

HIGHWAY PLANS

	BY	DATE
PROJ. MANAGER	S. SMITH	
DESIGN-DETAILED	J. WALLACE	-----
CHECKED-REVIEWED	-----	-----
DESIGN2-DETAILED2	J. VEILLEUX	J. VEILLEUX
DESIGN3-DETAILED3	A. MOUSSEAU	W. ADAMS
REVISIONS 1	------	------
REVISIONS 2	------	------
REVISIONS 3	------	------
REVISIONS 4	------	------
FIELD CHANGES	------	------

SIGNATURE

P.E. NUMBER

DATE

CHESTERVILLE - FARMINGTON
RTE. 156

PLANS

SHEET NUMBER

24

OF 188

STA.108+00.00 TO STA. 115+00.00

Filename: ...\HIGHWAY\MSTA\025_HDPLAN16.DGN Username: allee.mousseau Date:3/24/2011

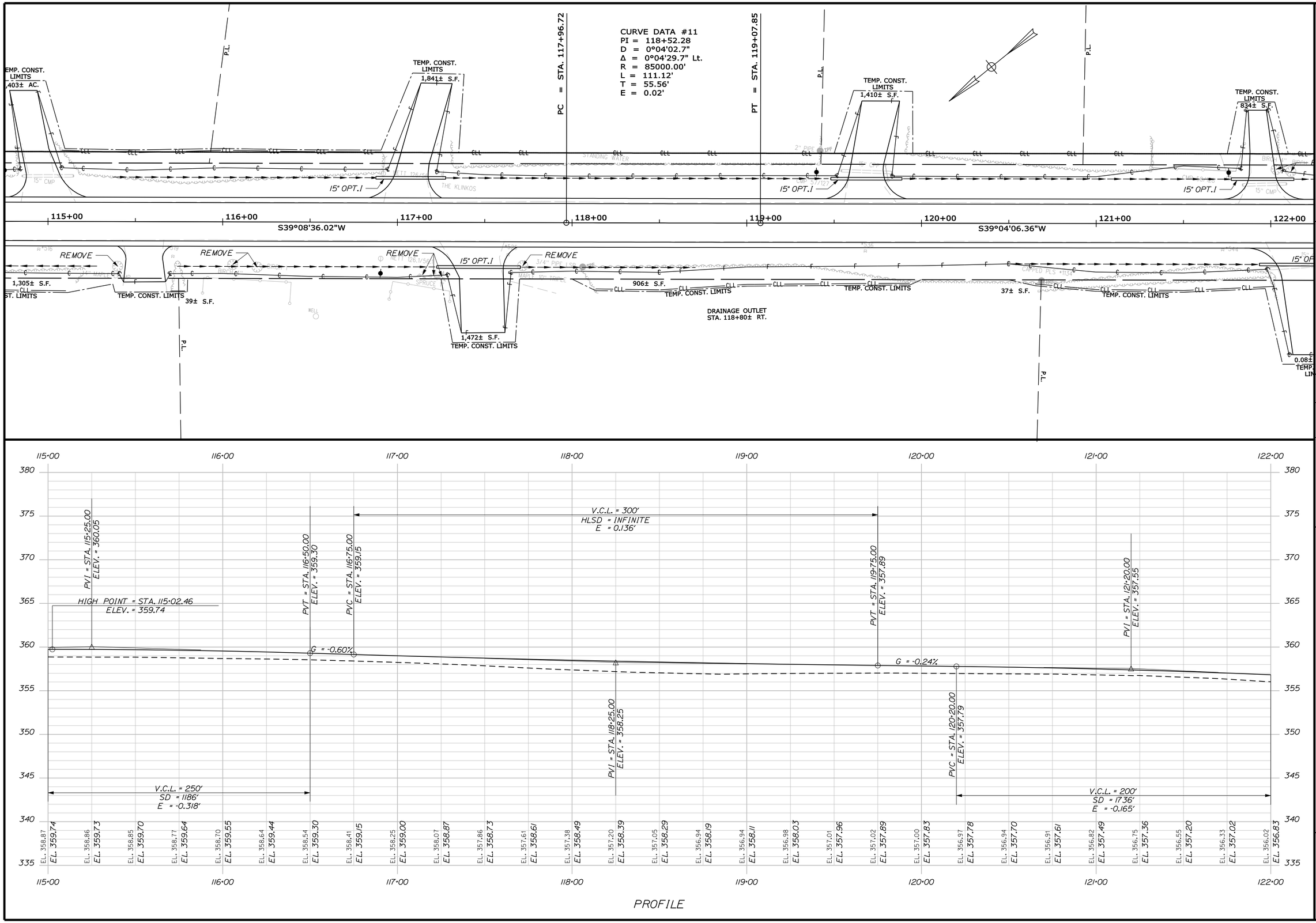

PROFILE

STATE OF MAINE
DEPARTMENT OF TRANSPORTATION

STP-1277(410)X

PIN 12774.10

HIGHWAY PLANS

	BY	DATE
PROJ. MANAGER	S. SMITH	
DESIGN-DETAILED	J. WALLACE	-----
CHECKED-REVIEWED	-----	-----
DESIGN2-DETAILED2	J. VEILLEUX	J. VEILLEUX
DESIGN3-DETAILED3	A. MOUSSEAU	W. ADAMS
REVISIONS 1	------	------
REVISIONS 2	------	------
REVISIONS 3	------	------
REVISIONS 4	------	------
FIELD CHANGES	------	------

SIGNATURE

P.E. NUMBER

DATE

CHESTERVILLE - FARMINGTON
RTE. 156

PLANS

SHEET NUMBER

25

OF 188

STA.115+00.00 TO STA. 122+00.00

Filename: ...\HIGHWAY\MSTA\026_HDPLAN17.DGN Division: HIGHWAY Username: allee.mousseau Date:3/24/2011

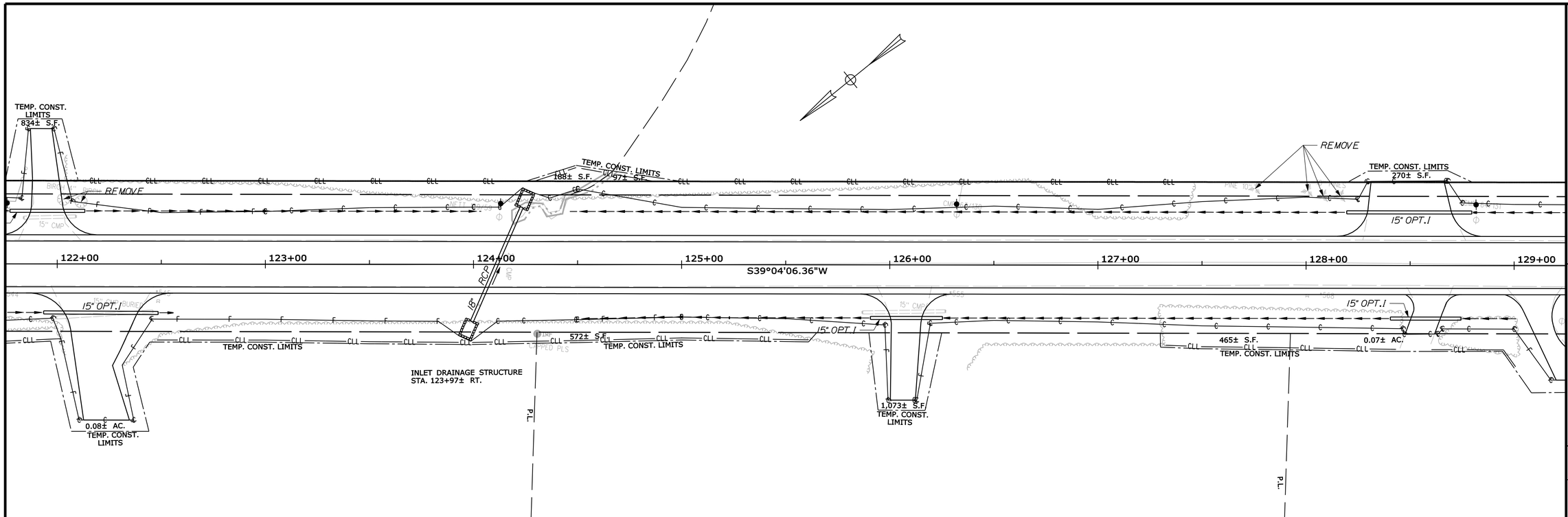



PROFILE

STATE OF MAINE
DEPARTMENT OF TRANSPORTATION

STP-1277(410)X

PIN
12774.10

HIGHWAY PLANS

		BY	DATE
PROJ. MANAGER	S. SMITH		
DESIGN-DETAILED	J. WALLACE	J. WALLACE	-----
CHECKED-REVIEWED	-----	-----	-----
DESIGN2-DETAILED2	J. VEILLEUX	J. VEILLEUX	-----
DESIGN3-DETAILED3	A. MOUSSEAU	W. ADAMS	-----
REVISIONS 1	------	------	------
REVISIONS 2	------	------	------
REVISIONS 3	------	------	------
REVISIONS 4	------	------	------
FIELD CHANGES	------	------	------

SIGNATURE

P.E. NUMBER

DATE

CHESTERVILLE - FARMINGTON
RTE. 156

PLANS

SHEET NUMBER

26

OF 188

STA.122+00.00 TO STA. 129+00.00

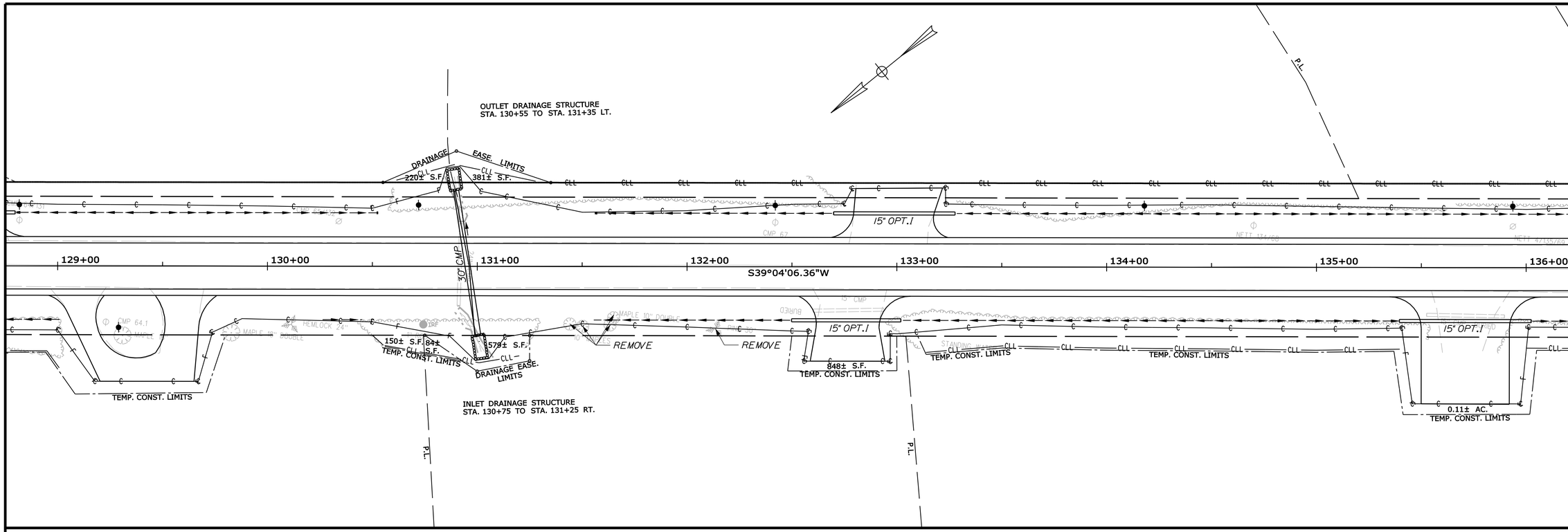

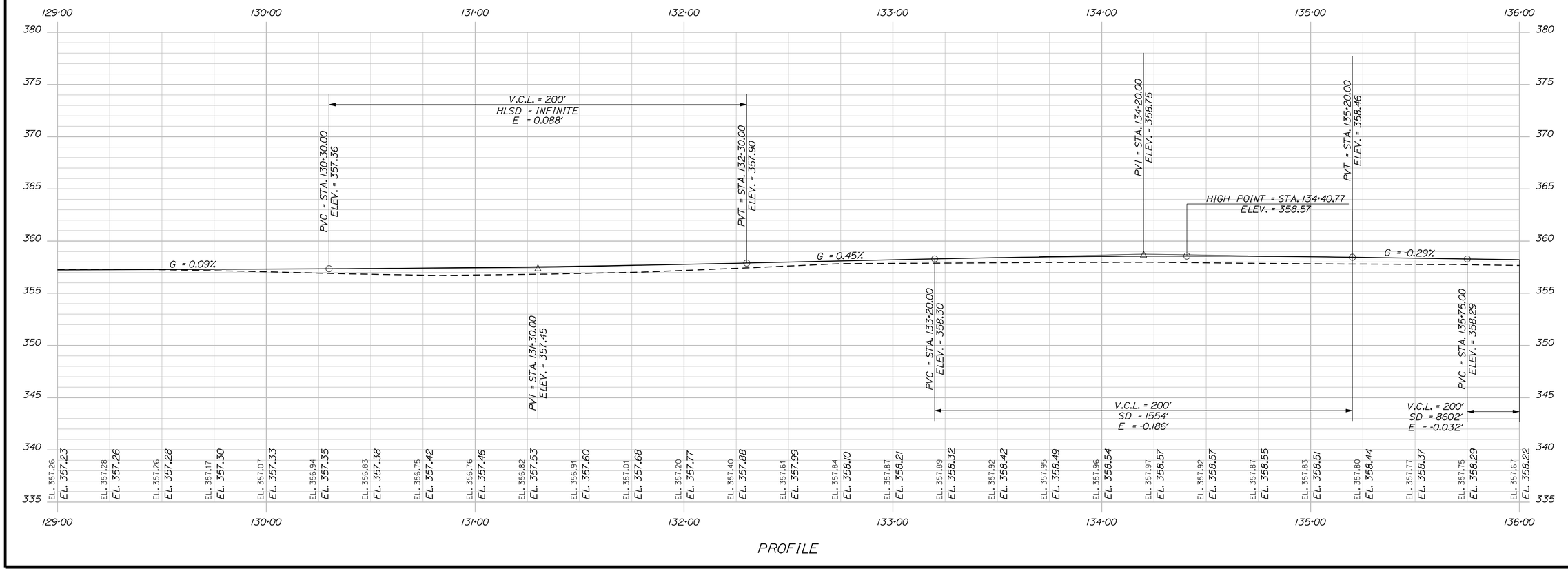

STATE OF MAINE
DEPARTMENT OF TRANSPORTATION

STP-1277(410)X

PIN 12774.10

HIGHWAY PLANS

	BY	DATE
PROJ. MANAGER	S. SMITH	
DESIGN-DETAILED	J. WALLACE	
CHECKED-REVIEWED	J. WALLACE	
DESIGN2-DETAILED2	J. VEILLEUX	
DESIGN3-DETAILED3	A. MOUSSEAU	
REVISIONS 1		
REVISIONS 2		
REVISIONS 3		
REVISIONS 4		
FIELD CHANGES		

SIGNATURE

P.E. NUMBER

DATE

CHESTERVILLE - FARMINGTON
RTE. 156

PLANS

SHEET NUMBER
27
OF 188

STA.129+00.00 TO STA. 136+00.00

Filename: ...\HIGHWAY\MSTA\027_HDPLAN18.DGN Division: HIGHWAY Username: atlee.mousseau Date:3/24/2011

Filename: ...\HIGHWAY\MSTA\028_HDPLAN19.DGN Division: HIGHWAY Username: allee.mousseau Date:3/24/2011

CURVE DATA #12
PI = 137+99.77
D = 0°01'22.5"
Δ = 0°02'34.1" Lt.
R = 250000.00'
L = 186.83'
T = 93.41'
E = 0.02'

PC = STA. 137+06.36
PRC = STA. 138+93.19
PT = STA. 141+71.15

CURVE DATA #13
PI = 140+32.18
D = 0°34'22.6"
Δ = 1°35'33.5" Rt.
R = 10000.00'
L = 277.97'
T = 138.99'
E = 0.97'

S39°04'06.36"W
S40°37'05.67"W

TEMP. CONST. LIMITS 834± S.F.
TEMP. CONST. LIMITS 154± S.F.
TEMP. CONST. LIMITS 348± S.F.
TEMP. CONST. LIMITS 508± S.F.
TEMP. CONST. LIMITS

DRAINAGE OUTLET STA. 141+30± LT.
OUTLET DRAINAGE STRUCTURE STA. 141+61 LT.
DRAINAGE OUTLET STA. 141+80± LT.
SLOPE EASE. LIMITS 1,248± S.F.
SLOPE EASE. LIMITS 874± S.F.
SLOPE EASE. LIMITS 251± S.F.
DRAINAGE OUTLET STA. 141+15± RT.
DRAINAGE OUTLET STA. 141+85± RT.
INLET DRAINAGE STRUCTURE STA. 141+60 RT.

18" RCP
24" CMP
15" OPT.I
REMOVE

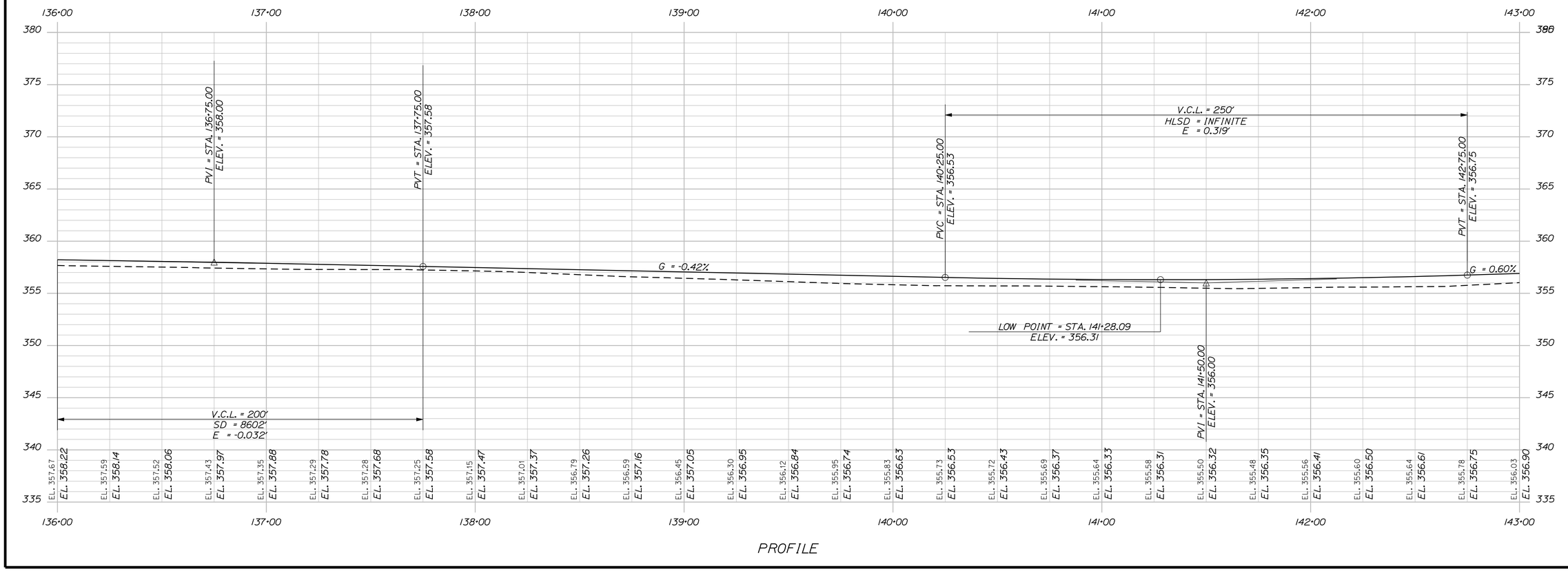

PROFILE

STATE OF MAINE
DEPARTMENT OF TRANSPORTATION
STP-1277(410)X
PIN 12774.10
HIGHWAY PLANS

	BY	DATE
PROJ. MANAGER	S. SMITH	
DESIGN-DETAILED	J. WALLACE	
CHECKED-REVIEWED	-----	-----
DESIGN2-DETAILED2	J. VEILLEUX	J. VEILLEUX
DESIGN3-DETAILED3	A. MOUSSEAU	W. ADAMS
REVISIONS 1	-----	-----
REVISIONS 2	-----	-----
REVISIONS 3	-----	-----
REVISIONS 4	-----	-----
FIELD CHANGES	-----	-----

SIGNATURE
P.E. NUMBER
DATE

CHESTERVILLE - FARMINGTON
RTE. 156

PLANS

SHEET NUMBER
28
OF 188

STA.136+00.00 TO STA. 143+00.00

Filename: ...\HIGHWAY\MSTA\029_HDPLAN20.DGN Division: HIGHWAY Username: atlee.mousseau Date:3/24/2011

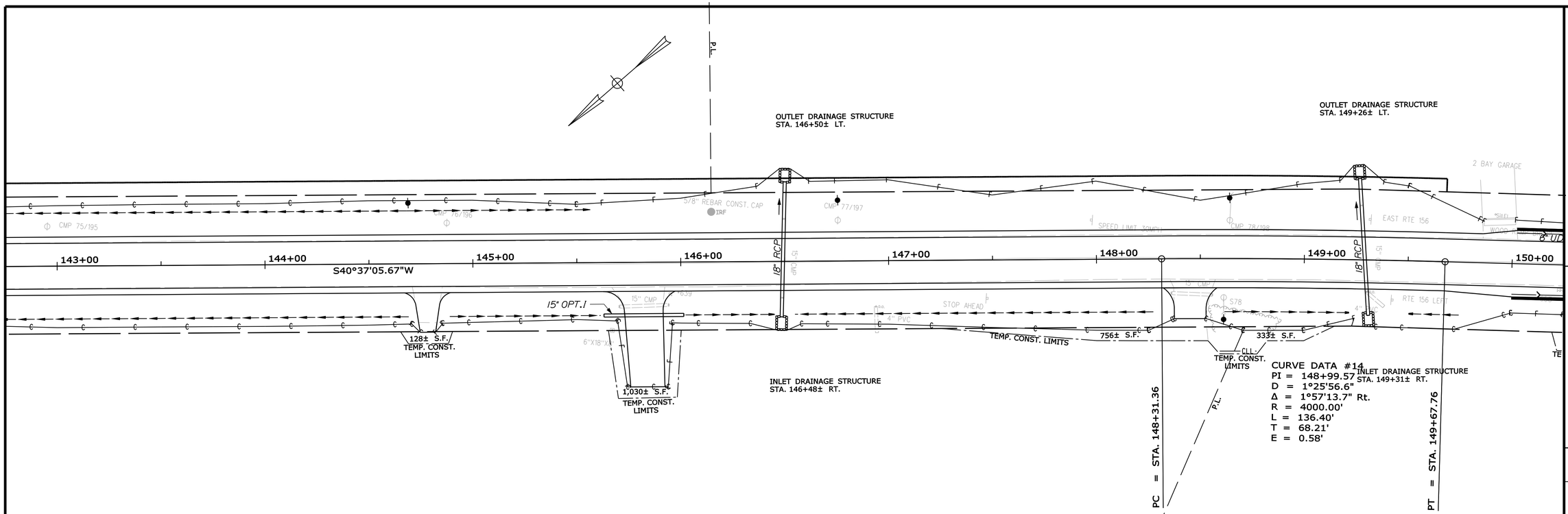

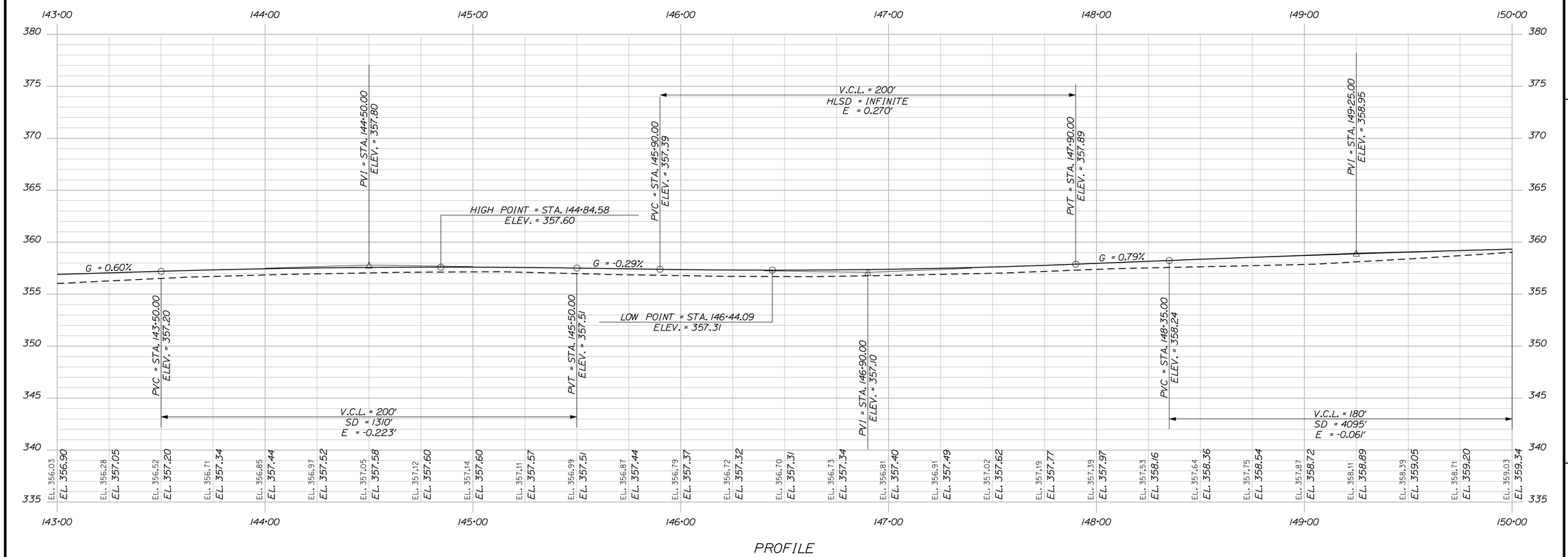

PROFILE

STA.143+00.00 TO STA. 150+00.00

STATE OF MAINE
DEPARTMENT OF TRANSPORTATION

STP-1277(410)X

PIN
12774.10

HIGHWAY PLANS

		SIGNATURE	P.E. NUMBER	DATE
S. SMITH	BY			
PROJ. MANAGER	DATE			
DESIGN-DETAILED	J. WALLACE	-----	------	------
CHECKED-REVIEWED	-----	-----	------	------
DESIGN2-DETAILED2	J. VEILLEUX	J. VEILLEUX	------	------
DESIGN3-DETAILED3	A. MOUSSEAU	W. ADAMS	------	------
REVISIONS 1	------	-----	------	------
REVISIONS 2	------	-----	------	------
REVISIONS 3	------	-----	------	------
REVISIONS 4	------	-----	------	------
FIELD CHANGES	------	-----	------	------

CHESTERVILLE - FARMINGTON
RTE. 156

PLANS

SHEET NUMBER

29

OF 188

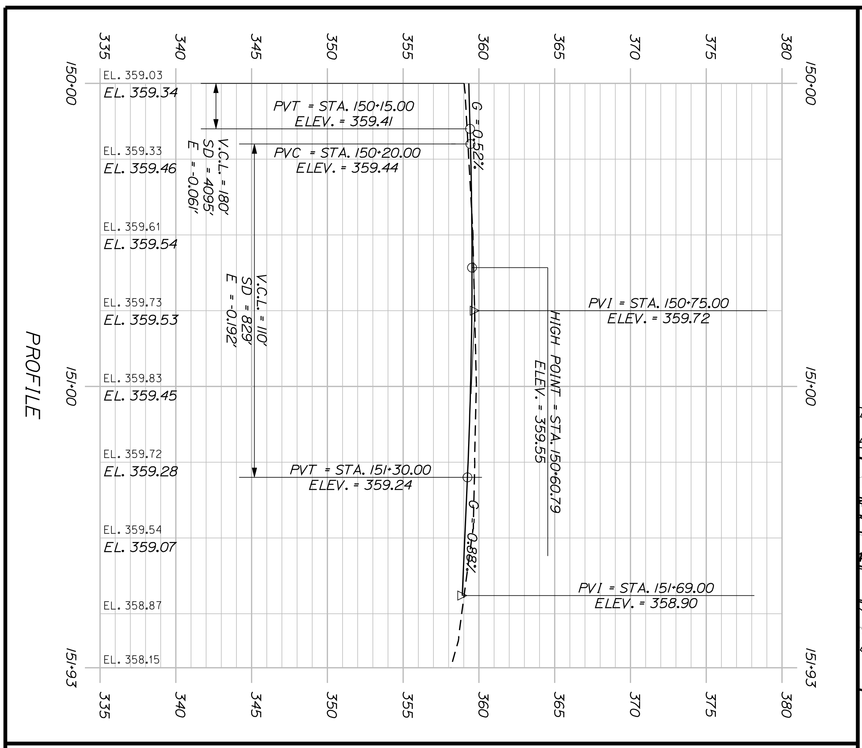

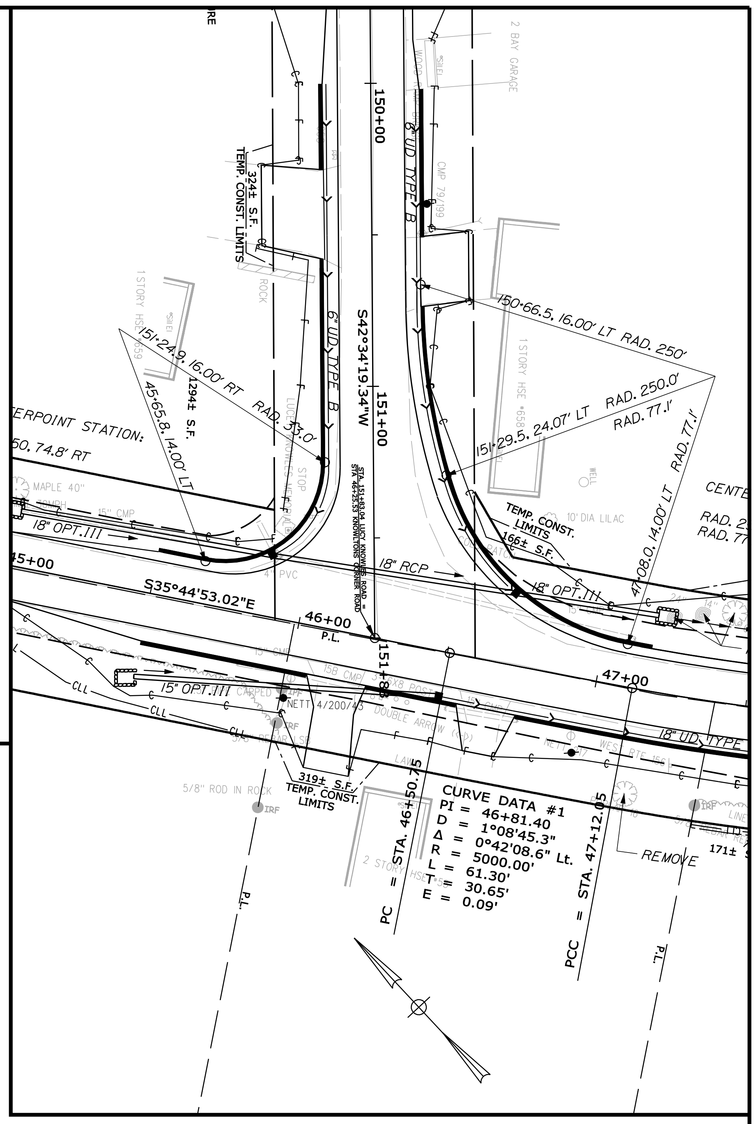

STA.150+00.00 TO STA. 151+92.85

SHEET NUMBER 30 OF 188

CHESTERVILLE - FARMINGTON
RTE. 156

PLANS

PROJ. MANAGER	S. SMITH	BY	DATE
DESIGN-DETAILED	J. WALLACE	J. WALLACE	
CHECKED-REVIEWED	_____	_____	_____
DESIGN2-DETAILED2	J. VEILLEUX	J. VEILLEUX	_____
DESIGN3-DETAILED3	A. MOUSSEAU	W. ADAMS	_____
REVISIONS 1	_____		_____
REVISIONS 2	_____		_____
REVISIONS 3	_____		_____
REVISIONS 4	_____		_____
FIELD CHANGES	_____		_____

SIGNATURE

P.E. NUMBER

DATE

STATE OF MAINE
DEPARTMENT OF TRANSPORTATION

STP-1277(410)X

PIN
12774.10

HIGHWAY PLANS

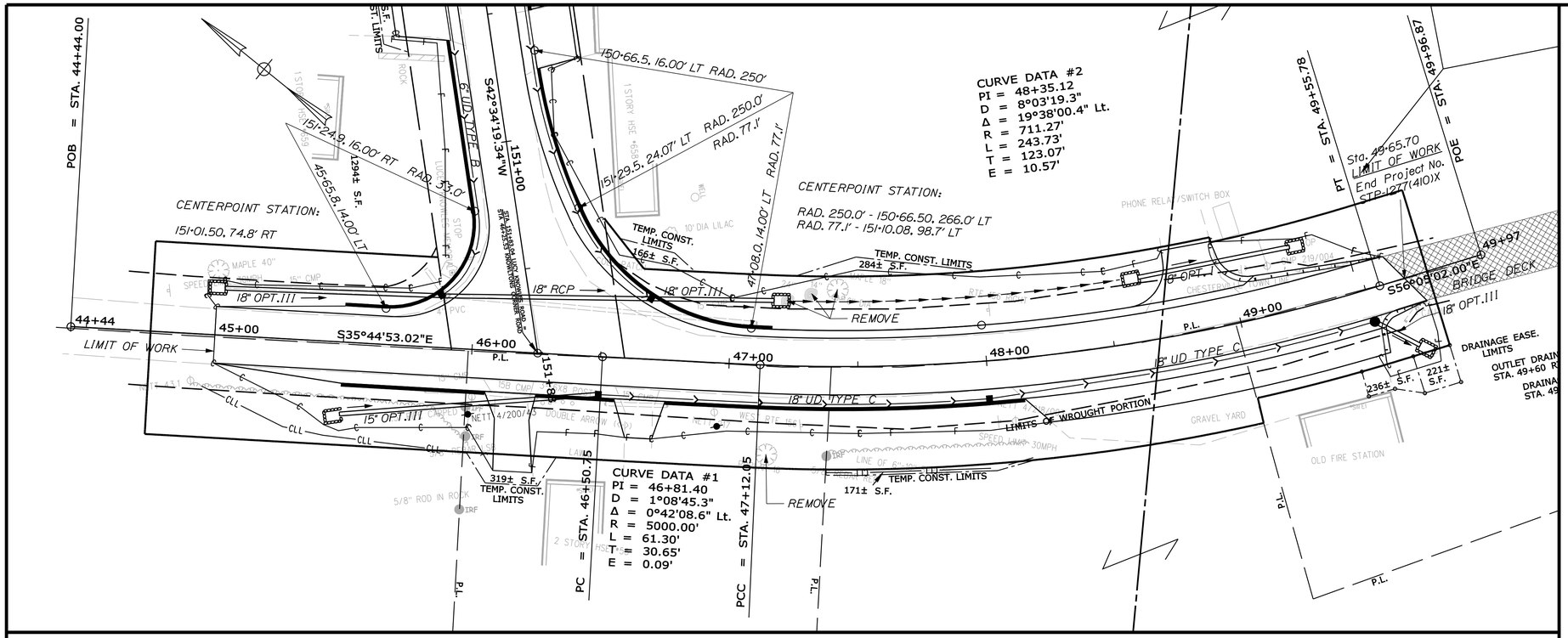

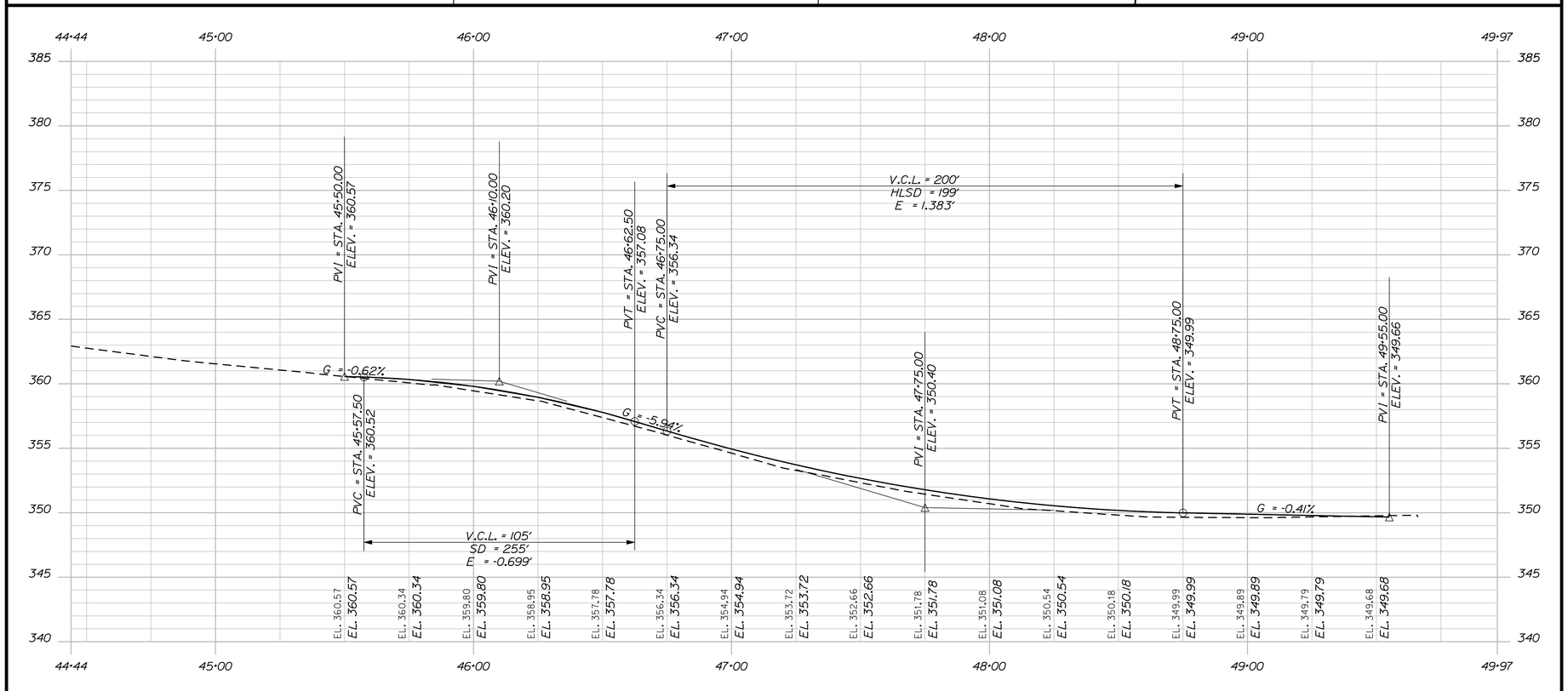

PROFILE - KNOWLTON CORNER ROAD

STA. 44+44.00 TO STA. 49+96.87

STATE OF MAINE
DEPARTMENT OF TRANSPORTATION

STP-1277(410)X

PIN
12774.10

HIGHWAY PLANS

PROJ. MANAGER	S. SMITH	BY	DATE
DESIGN-DETAILED	J. WALLACE	J. WALLACE	-----
CHECKED-REVIEWED	-----	-----	-----
DESIGN2-DETAILED2	J. VEILLEUX	J. VEILLEUX	-----
DESIGN3-DETAILED3	A. MOUSSEAU	W. ADAMS	-----
REVISIONS 1	-----	-----	-----
REVISIONS 2	-----	-----	-----
REVISIONS 3	-----	-----	-----
REVISIONS 4	-----	-----	-----
FIELD CHANGES	-----	-----	-----

SIGNATURE

P.E. NUMBER

DATE

CHESTERVILLE - FARMINGTON
RTE. 156

PLANS

SHEET NUMBER

31

OF 188

Filename: ...\HIGHWAY\MSTA\031_HDPLAN23.DGN Division: HIGHWAY Username: allee.mousseau Date:3/24/2011

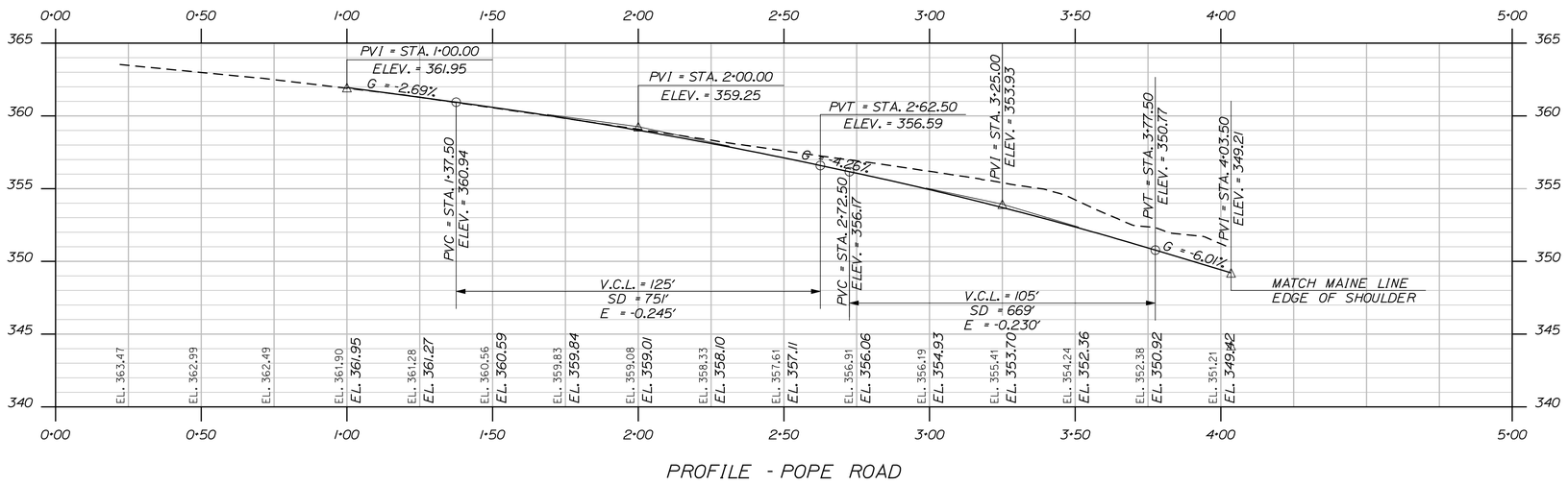

PROFILE - POPE ROAD

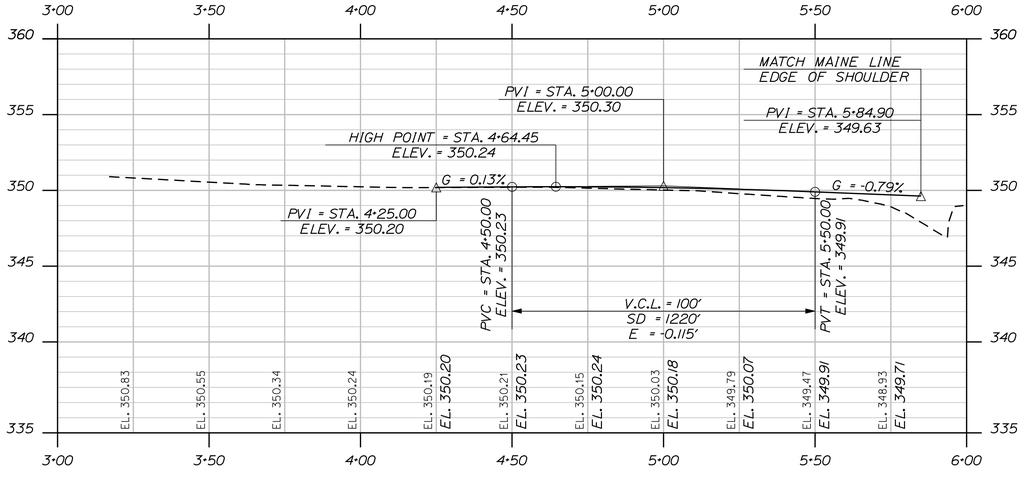

PROFILE - WHITTIER ROAD

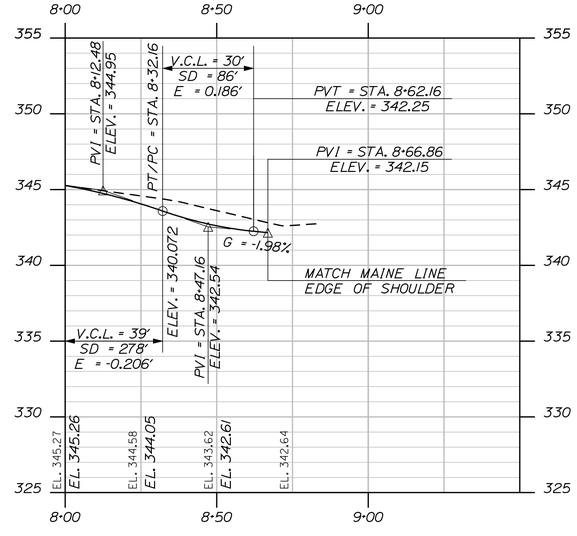

PROFILE - CHESTERVILLE HILL ROAD

STATE OF MAINE
DEPARTMENT OF TRANSPORTATION

STP-1277(410)X

PIN
12774.10

HIGHWAY PLANS

	BY	DATE
PROJ. MANAGER	S. SMITH	
DESIGN-DETAILED	J. WALLACE	
CHECKED-REVIEWED	-----	-----
DESIGN2-DETAILED2	J. VEILLEUX	J. VEILLEUX
DESIGN3-DETAILED3	A. MOUSSEAU	W. ADAMS
REVISIONS 1	------	------
REVISIONS 2	------	------
REVISIONS 3	------	------
REVISIONS 4	------	------
FIELD CHANGES	------	------

SIGNATURE

P.E. NUMBER

DATE

CHESTERVILLE - FARMINGTON
RTE. 156

SIDE ROAD PROFILE

SHEET NUMBER

32

OF 188

PROFILES - POPE RD & WHITTIER RD & CHESTERVILLE HILL RD

Filename: ...\032_Profile1_SideRoads.dgn Username: allee.mousseau Division: HIGHWAY Date:3/24/2011

STATE OF MAINE
DEPARTMENT OF TRANSPORTATION

STP-1277(410)X

PIN
12774.10

HIGHWAY PLANS

	BY	DATE
PROJ. MANAGER	S. SMITH	
DESIGN-DETAILED	J. WALLACE	
CHECKED-REVIEWED	-----	-----
DESIGN2-DETAILED2	J. VELLEUX	J. VELLEUX
DESIGN3-DETAILED3	A. MOUSSEAU	W. ADAMS
REVISIONS 1	-----	-----
REVISIONS 2	-----	-----
REVISIONS 3	-----	-----
REVISIONS 4	-----	-----
FIELD CHANGES	-----	-----

SIGNATURE

P.E. NUMBER

DATE

CHESTERVILLE - FARMINGTON
RTE. 156

CROSS SECTIONS

SHEET NUMBER

33

OF 188

Filename: ...\033_xsect_Atlee_10+50_001.dgn Username: atlee.mousseau Division: HIGHWAY Date:3/24/2011

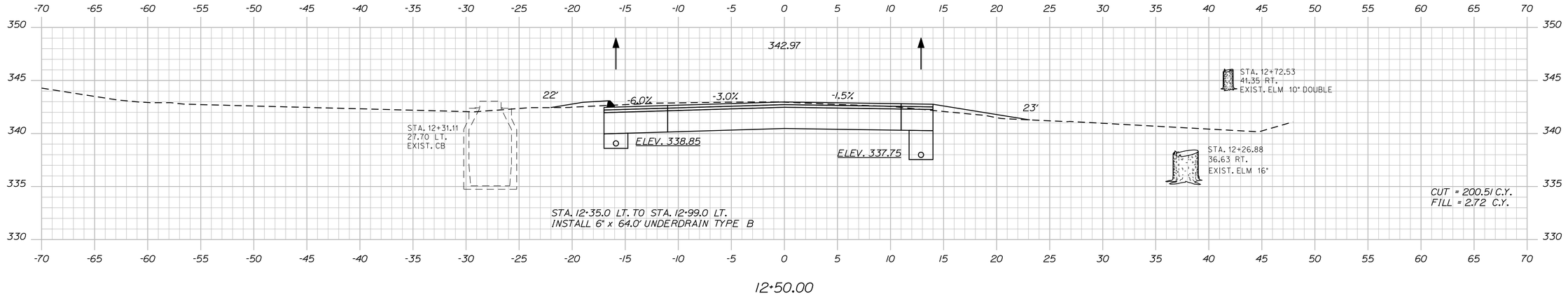

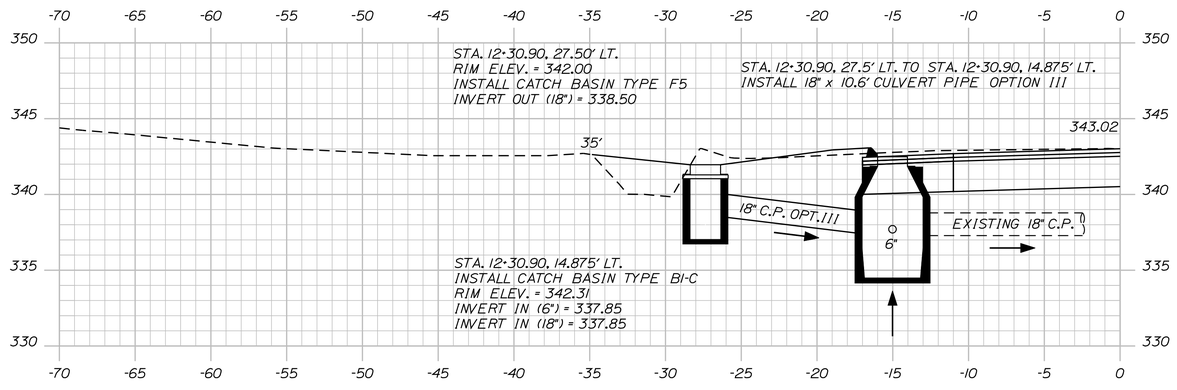

NOTE:

ELEVATION OF EXISTING OUTLET PIPE UNKNOWN. EXACT ELEVATIONS OF PROPOSED PIPES MAY NEED ADJUSTMENT IN THE FIELD. ON THE RIGHT, THE 6 INCH UNDERDRAIN MAY NEED TO BE TIED IN DIRECTLY TO THE EXISTING PIPE AND A NEW RUN STARTED AT STA. 12+35 OR THE UNDERDRAIN MAY BE INSTALLED DIRECTLY OVER THE EXISTING PIPE IN A SINGLE RUN. ANY CHANGES WILL BE AS DIRECTED BY THE RESIDENT.

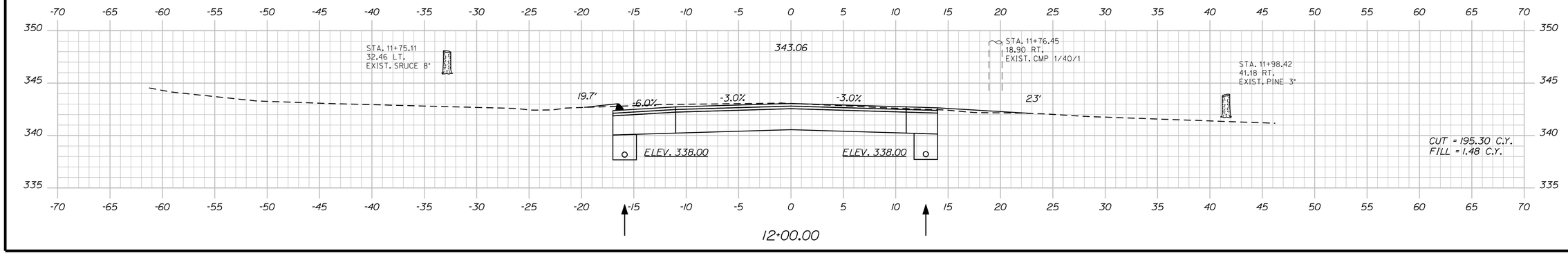

STATE OF MAINE
DEPARTMENT OF TRANSPORTATION

STP-1277(410)X

PIN
12774.10

HIGHWAY PLANS

	BY	DATE
PROJ. MANAGER	S. SMITH	
DESIGN-DETAILED	J. WALLACE	-----
CHECKED-REVIEWED	-----	-----
DESIGN2-DETAILED2	J. VEILLEUX	-----
DESIGN3-DETAILED3	A. MOUSSEAU	W. ADAMS -----
REVISIONS 1	------	------
REVISIONS 2	------	------
REVISIONS 3	------	------
REVISIONS 4	------	------
FIELD CHANGES	------	------

SIGNATURE

P.E. NUMBER

DATE

CHESTERVILLE - FARMINGTON
RTE. 156

CROSS SECTIONS

SHEET NUMBER

34

OF 188

Filename: ...\034_xsect_Allee_12+00_002.dgn Username: allee.mousseau Date:3/24/2011 Division: HIGHWAY

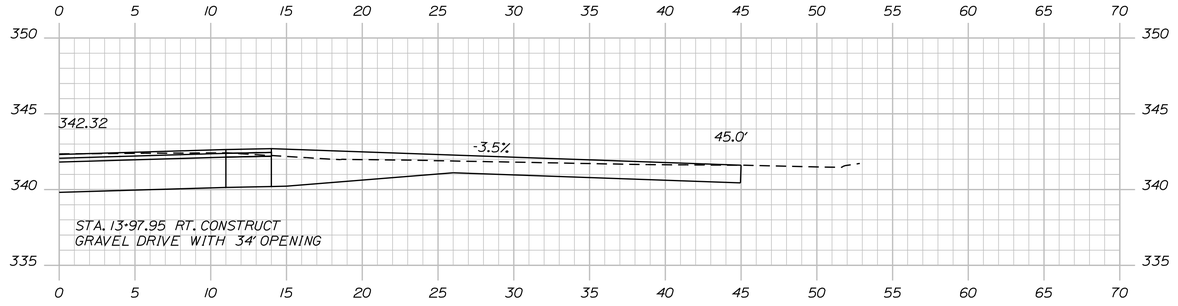

13+97.95

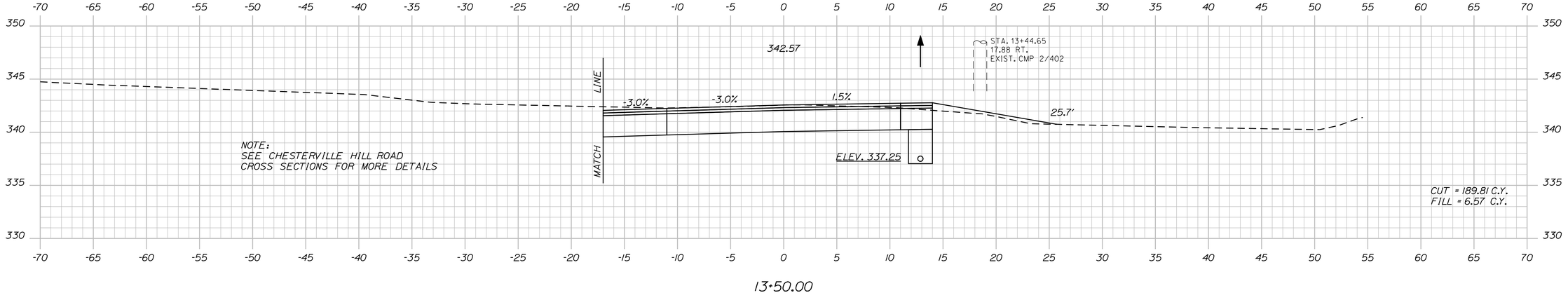

13+50.00

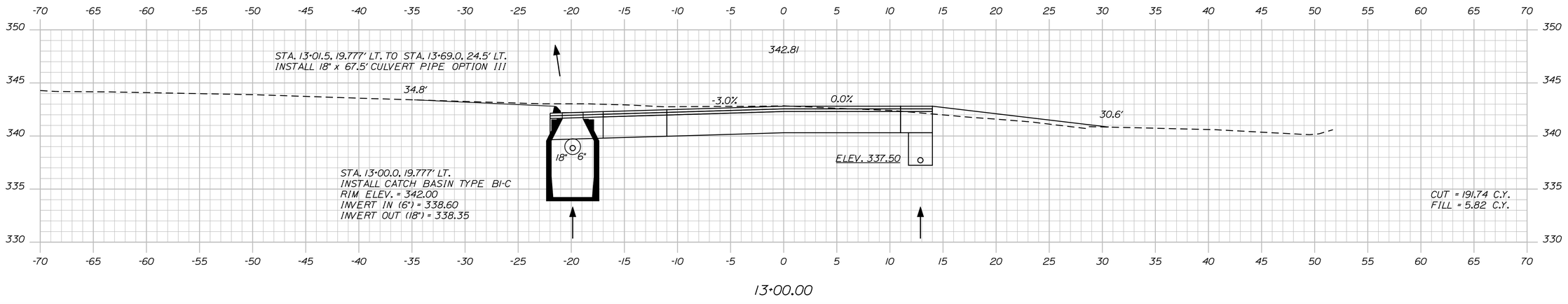

13+00.00

STATE OF MAINE
DEPARTMENT OF TRANSPORTATION

STP-1277(410)X

PIN
12774.10

HIGHWAY PLANS

	BY	DATE
PROJ. MANAGER	S. SMITH	
DESIGN-DETAILED	J. WALLACE	-----
CHECKED-REVIEWED	-----	-----
DESIGN2-DETAILED2	J. VEILLEUX	-----
DESIGN3-DETAILED3	A. MOUSSEAU	-----
REVISIONS 1	-----	-----
REVISIONS 2	-----	-----
REVISIONS 3	-----	-----
REVISIONS 4	-----	-----
FIELD CHANGES	-----	-----

SIGNATURE

P.E. NUMBER

DATE

CHESTERVILLE - FARMINGTON
RTE. 156

CROSS SECTIONS

SHEET NUMBER

35

OF 188

Sta. 13+00.00 to Sta. 13+97.95

Filename: ...\035_xsect_Atlee_13+00_003.dgn Division: HIGHWAY Username: atlee.mousseau Date:3/24/2011

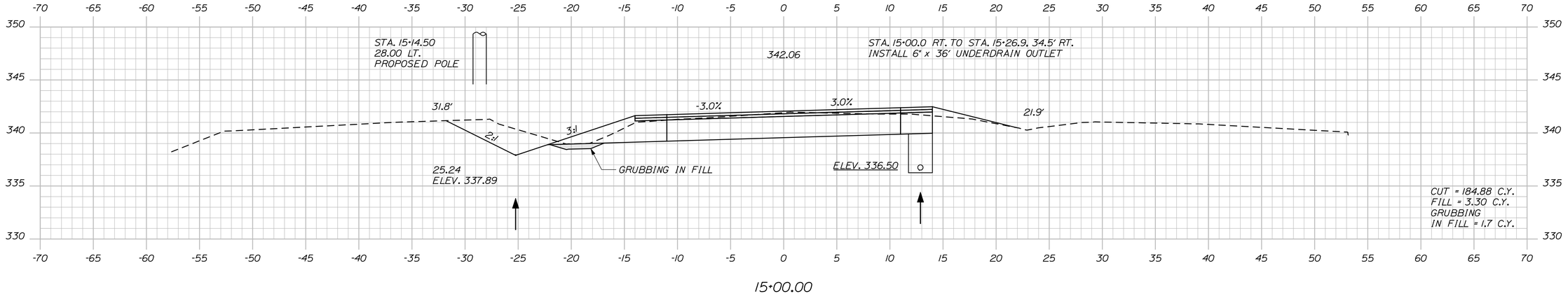

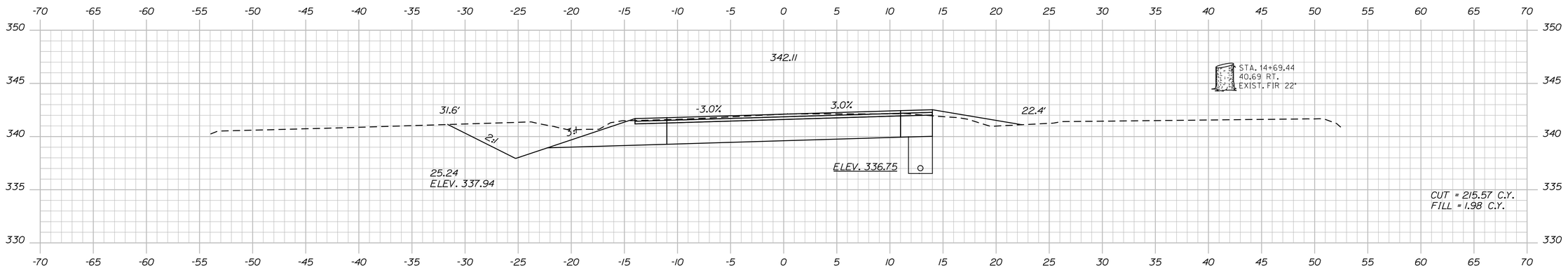

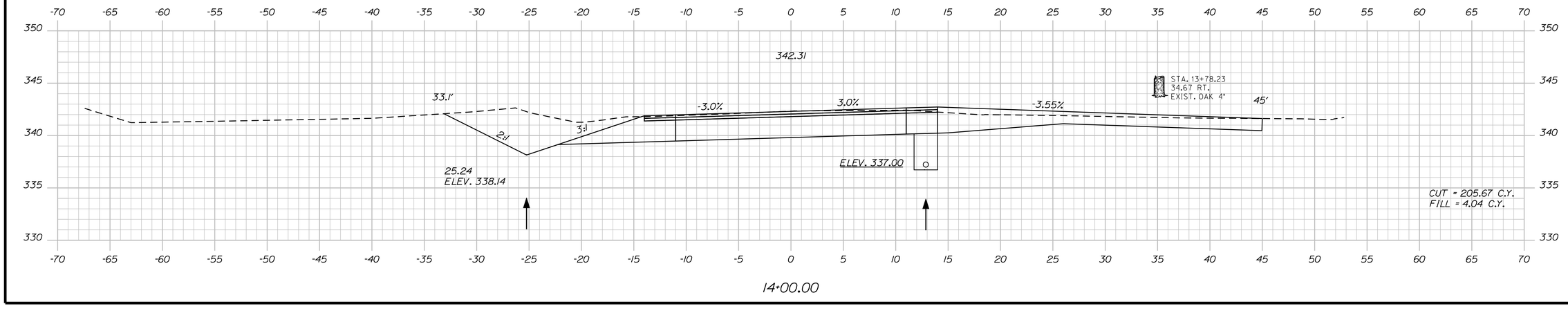

STATE OF MAINE
DEPARTMENT OF TRANSPORTATION

STP-1277(410)X

PIN
12774.10

HIGHWAY PLANS

PROJ. MANAGER	S. SMITH	BY	DATE
DESIGN-DETAILED	J. WALLACE	J. WALLACE	-----
CHECKED-REVIEWED	-----	-----	-----
DESIGN2-DETAILED2	J. VELLEUX	J. VELLEUX	-----
DESIGN3-DETAILED3	A. MOUSSEAU	W. ADAMS	-----
REVISIONS 1	-----	-----	-----
REVISIONS 2	-----	-----	-----
REVISIONS 3	-----	-----	-----
REVISIONS 4	-----	-----	-----
FIELD CHANGES	-----	-----	-----

SIGNATURE

P.E. NUMBER

DATE

CHESTERVILLE - FARMINGTON
RTE. 156

CROSS SECTIONS

SHEET NUMBER

36

OF 188

Filename: ...\036_xsect_Atlee_14+00_004.dgn Division: HIGHWAY Username: atlee.mousseau Date:3/24/2011

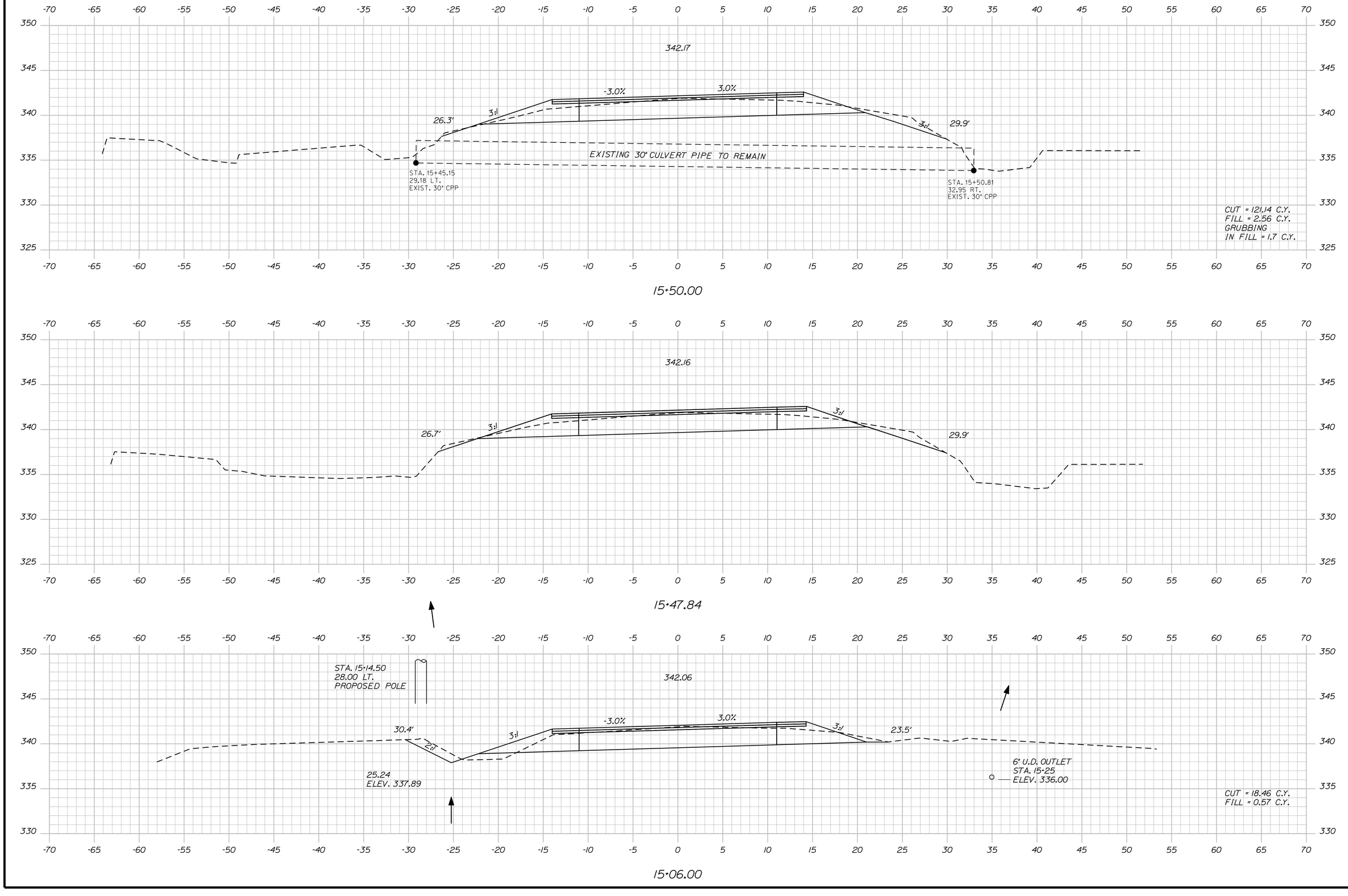

Filename: ...\037_xsect_Atlee_15+06_005.dgn Division: HIGHWAY Username: atlee.mousseau Date:3/24/2011

STATE OF MAINE
DEPARTMENT OF TRANSPORTATION

STP-1277(410)X

PIN
12774.10

HIGHWAY PLANS

PROJ. MANAGER	S. SMITH		
DESIGN-DETAILED	J. WALLACE	J. WALLACE	-----
CHECKED-REVIEWED	-----	-----	-----
DESIGN2-DETAILED2	J. VEILLEUX	J. VEILLEUX	-----
DESIGN3-DETAILED3	A. MOUSSEAU	W. ADAMS	-----
REVISIONS 1	------	------	------
REVISIONS 2	------	------	------
REVISIONS 3	------	------	------
REVISIONS 4	------	------	------
FIELD CHANGES	------	------	------

SIGNATURE

P.E. NUMBER

DATE

CHESTERVILLE - FARMINGTON
RTE. 156

CROSS SECTIONS

SHEET NUMBER

37

OF 188

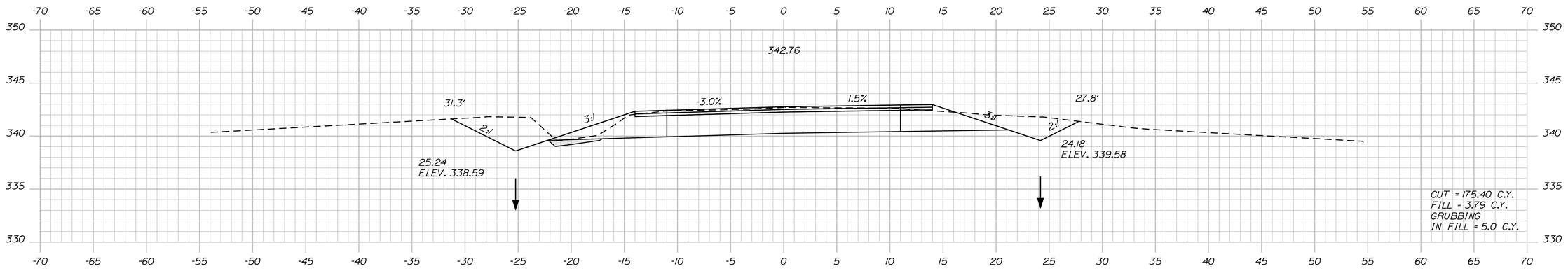

16+50.00

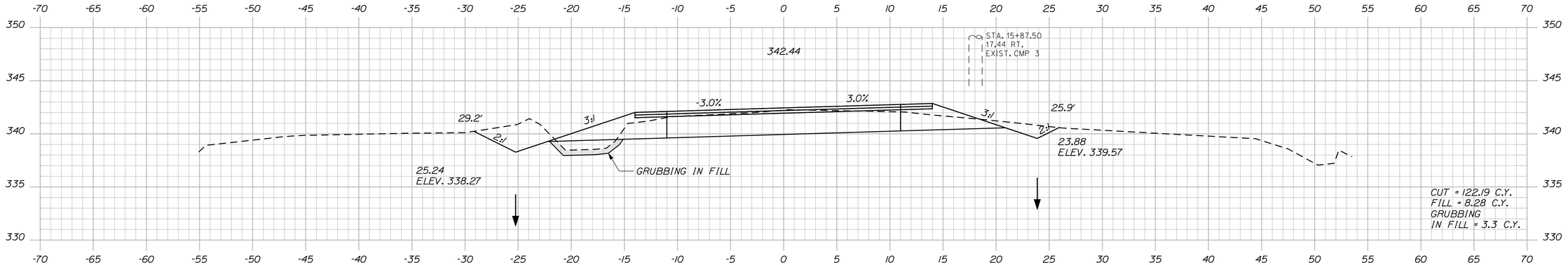

16+00.00

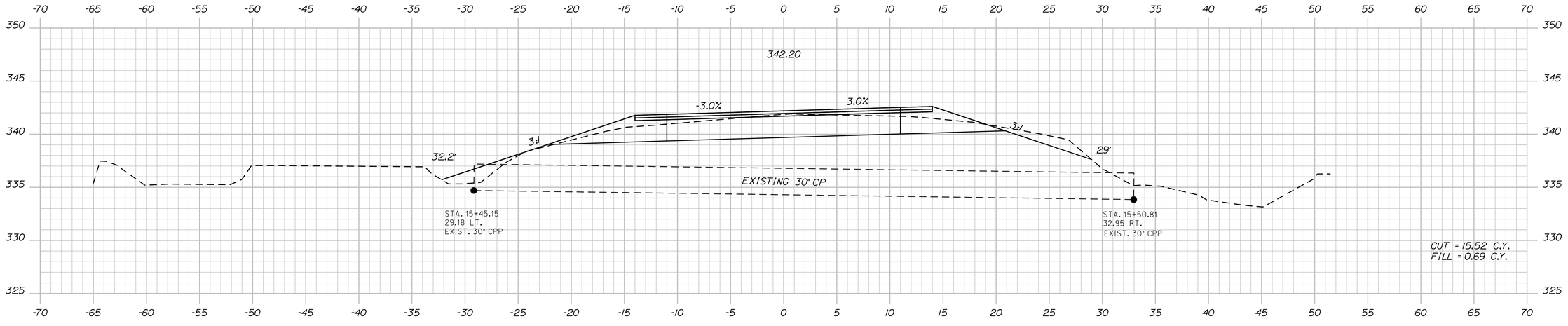

15+56.00

STATE OF MAINE
DEPARTMENT OF TRANSPORTATION

STP-1277(410)X

PIN
12774.10

HIGHWAY PLANS

	BY	DATE
S. SMITH	J. WALLACE	
PROJ. MANAGER	J. WALLACE	-----
DESIGN-DETAILED	J. VEILLEUX	-----
CHECKED-REVIEWED	A. MOUSSEAU	-----
DESIGN2-DETAILED2	W. ADAMS	-----
DESIGN3-DETAILED3	-----	-----
REVISIONS 1	-----	-----
REVISIONS 2	-----	-----
REVISIONS 3	-----	-----
REVISIONS 4	-----	-----
FIELD CHANGES	-----	-----

SIGNATURE

P.E. NUMBER

DATE

CHESTERVILLE - FARMINGTON
RTE. 156

CROSS SECTIONS

SHEET NUMBER

38

OF 188

Filename: ...\038_xsect_Atlee_15+56_006.dgn Division: HIGHWAY Username: atlee.mousseau Date:3/24/2011

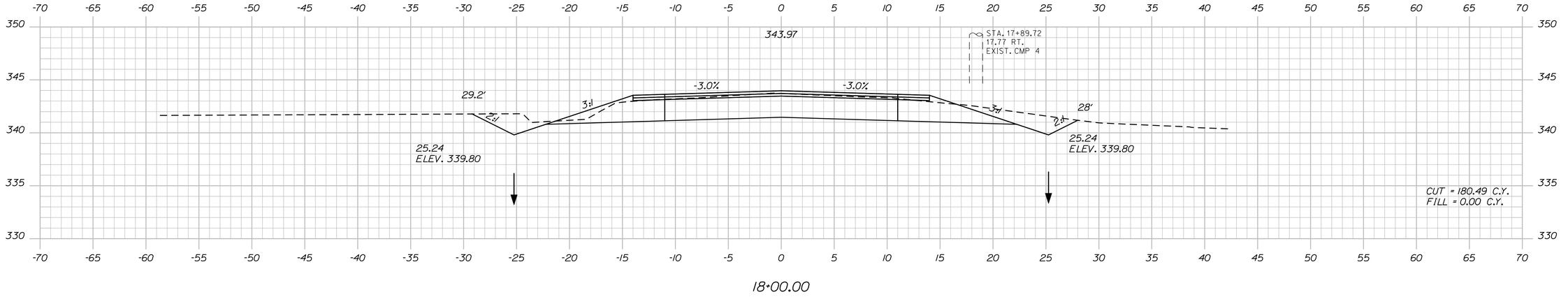

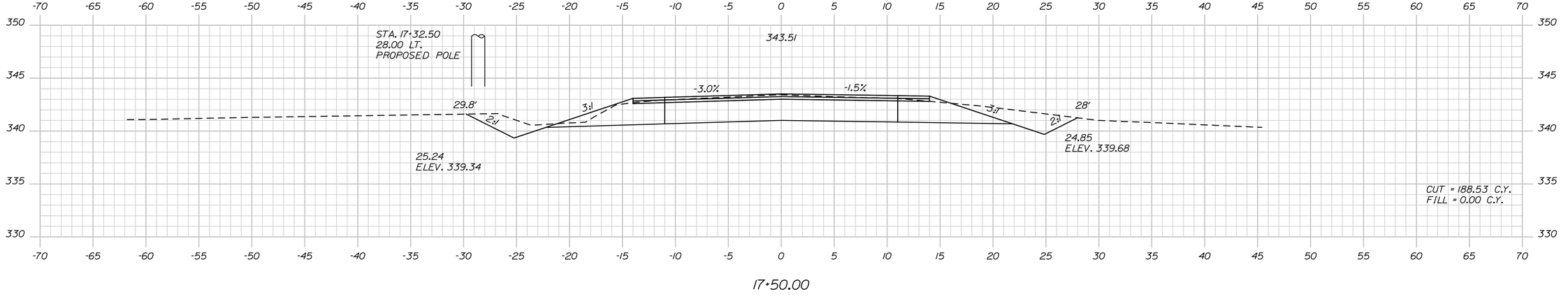

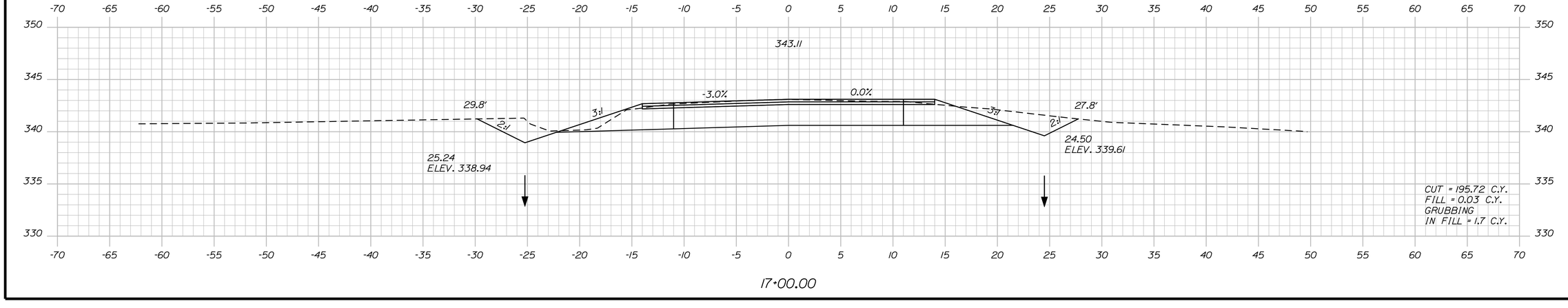

STATE OF MAINE
DEPARTMENT OF TRANSPORTATION

STP-1277(410)X

PIN
12774.10

HIGHWAY PLANS

PROJ. MANAGER	BY	DATE
DESIGN-DETAILED	S. SMITH	
CHECKED-REVIEWED	J. WALLACE	J. WALLACE
DESIGN2-DETAILED2	J. WALLACE	-----
DESIGN3-DETAILED3	J. VEILLEUX	J. VEILLEUX
REVISIONS 1	A. MOUSSEAU	W. ADAMS
REVISIONS 2	------	------
REVISIONS 3	------	------
REVISIONS 4	------	------
FIELD CHANGES	------	------

SIGNATURE

P.E. NUMBER

DATE

CHESTERVILLE - FARMINGTON
RTE. 156

CROSS SECTIONS

SHEET NUMBER

39

OF 188

Filename: ...\039_xsect_Atlee_17-00_007.dgn Division: HIGHWAY Username: atlee.mousseau Date:3/24/2011

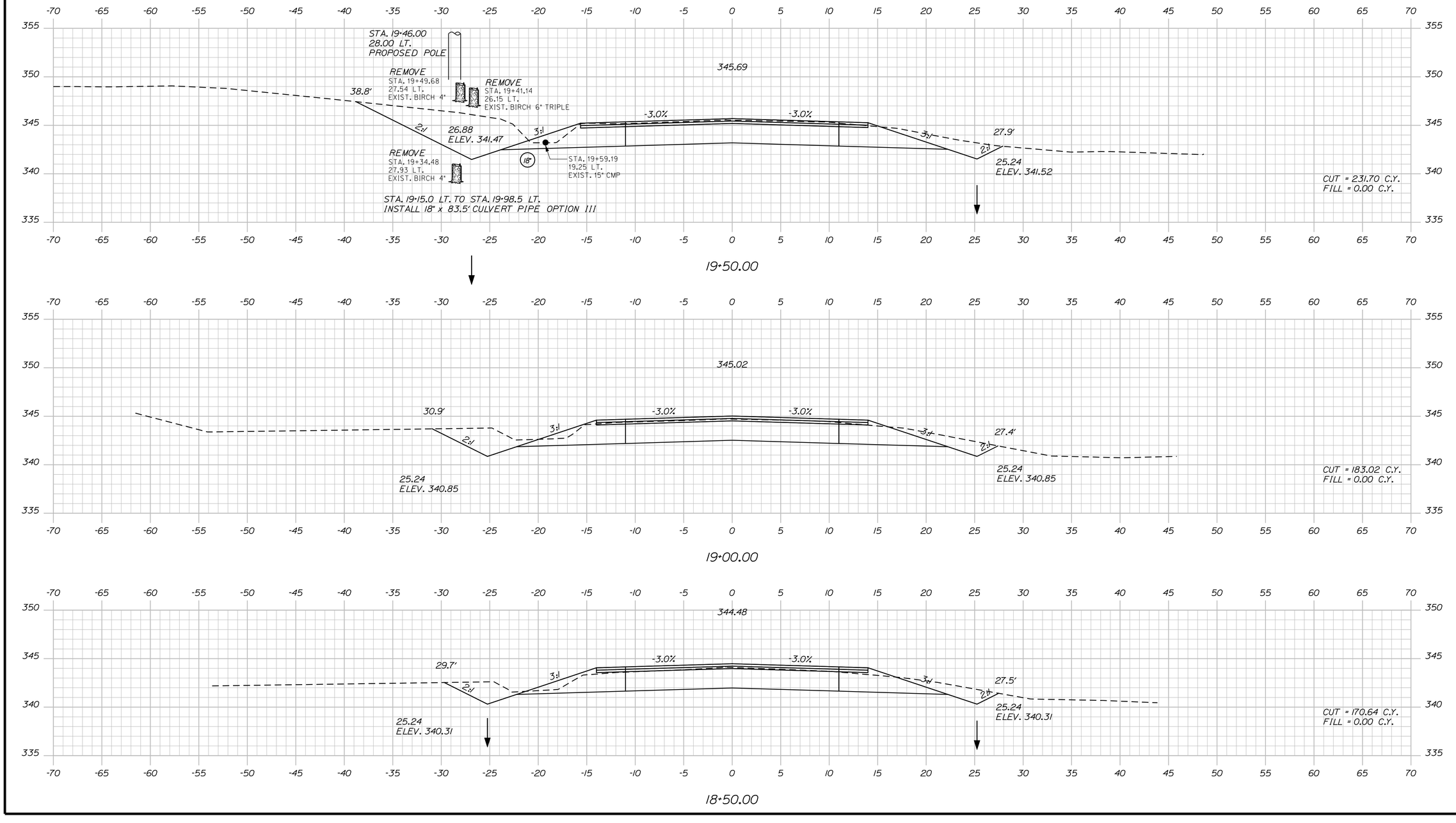

Filename: ...\040_xsect_Allee_18+50_008.dgn Division: HIGHWAY Username: allee.mousseau Date:3/24/2011

STATE OF MAINE
DEPARTMENT OF TRANSPORTATION

STP-1277(410)X

PIN
12774.10

HIGHWAY PLANS

	BY	DATE
PROJ. MANAGER	S. SMITH	
DESIGN-DETAILED	J. WALLACE	J. WALLACE
CHECKED-REVIEWED	-----	-----
DESIGN2-DETAILED2	J. VEILLEUX	J. VEILLEUX
DESIGN3-DETAILED3	A. MOUSSEAU	W. ADAMS
REVISIONS 1	------	------
REVISIONS 2	------	------
REVISIONS 3	------	------
REVISIONS 4	------	------
FIELD CHANGES	------	------

SIGNATURE

P.E. NUMBER

DATE

CHESTERVILLE - FARMINGTON
RTE. 156

CROSS SECTIONS

SHEET NUMBER

40

OF 188

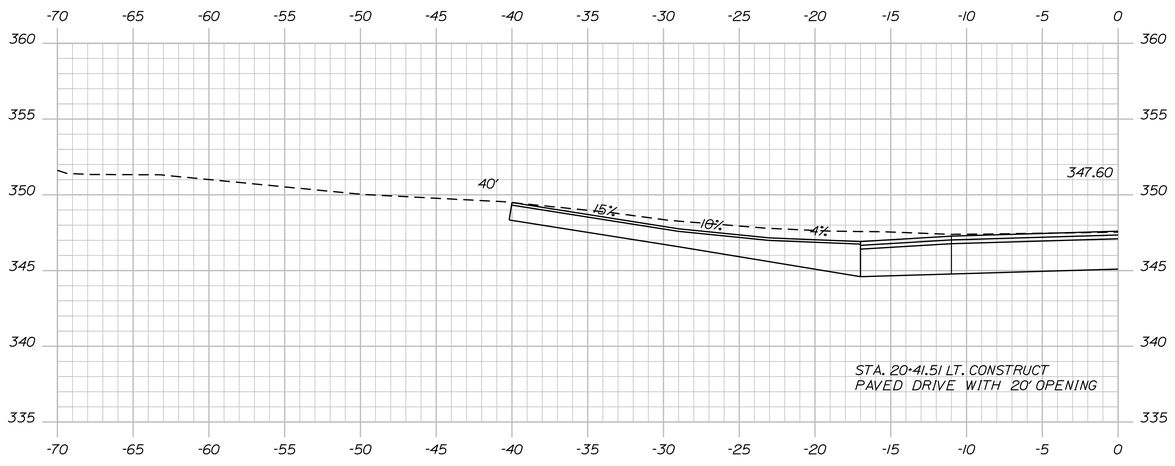

20+41.5l

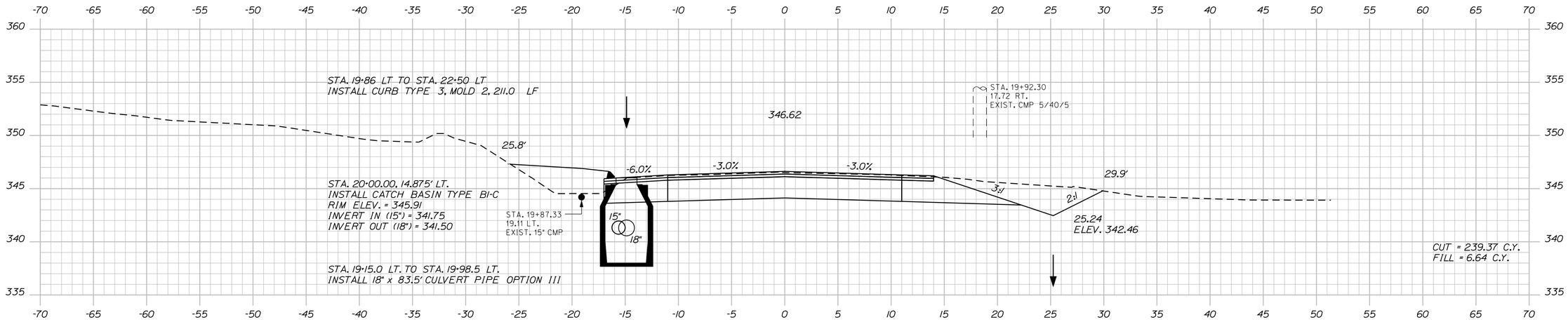

20+00.00

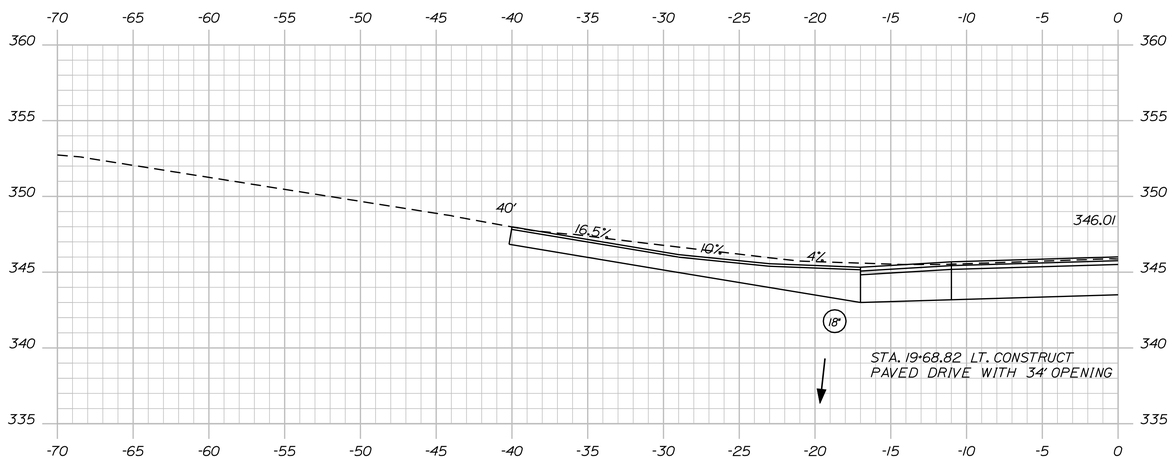

19+68.82

STATE OF MAINE
DEPARTMENT OF TRANSPORTATION

STP-1277(410)X

PIN
12774.10

HIGHWAY PLANS

	BY	DATE
PROJ. MANAGER	S. SMITH	
DESIGN-DETAILED	J. WALLACE	-----
CHECKED-REVIEWED	-----	-----
DESIGN2-DETAILED2	J. VEILLEUX	J. VEILLEUX
DESIGN3-DETAILED3	A. MOUSSEAU	W. ADAMS
REVISIONS 1	-----	-----
REVISIONS 2	-----	-----
REVISIONS 3	-----	-----
REVISIONS 4	-----	-----
FIELD CHANGES	-----	-----

SIGNATURE -----

P.E. NUMBER -----

DATE -----

CHESTERVILLE - FARMINGTON
RTE. 156

CROSS SECTIONS

SHEET NUMBER

41

OF 188

Filename: ...\041_xsect_Allee_19+68_009.dgn Division: HIGHWAY Username: allee.mousseau Date:3/24/2011

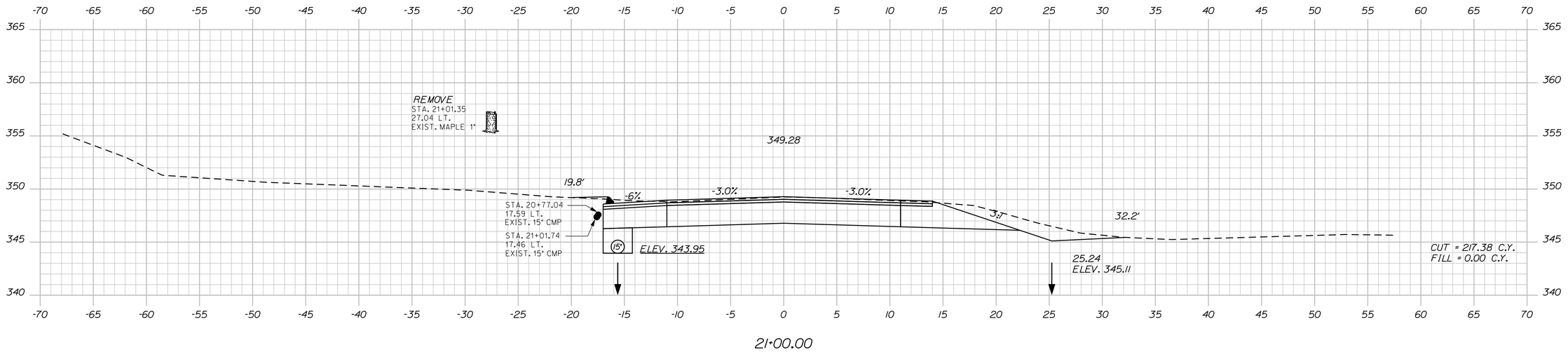

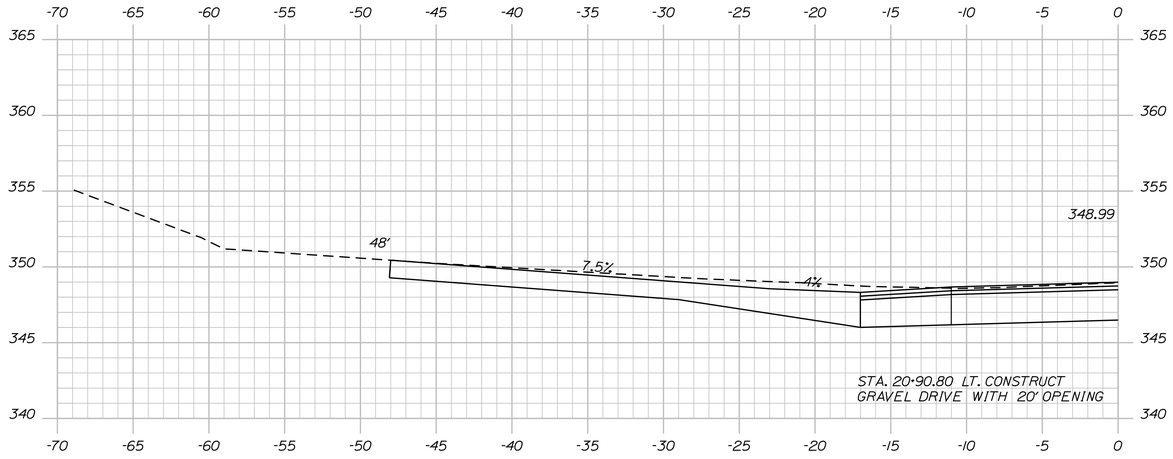

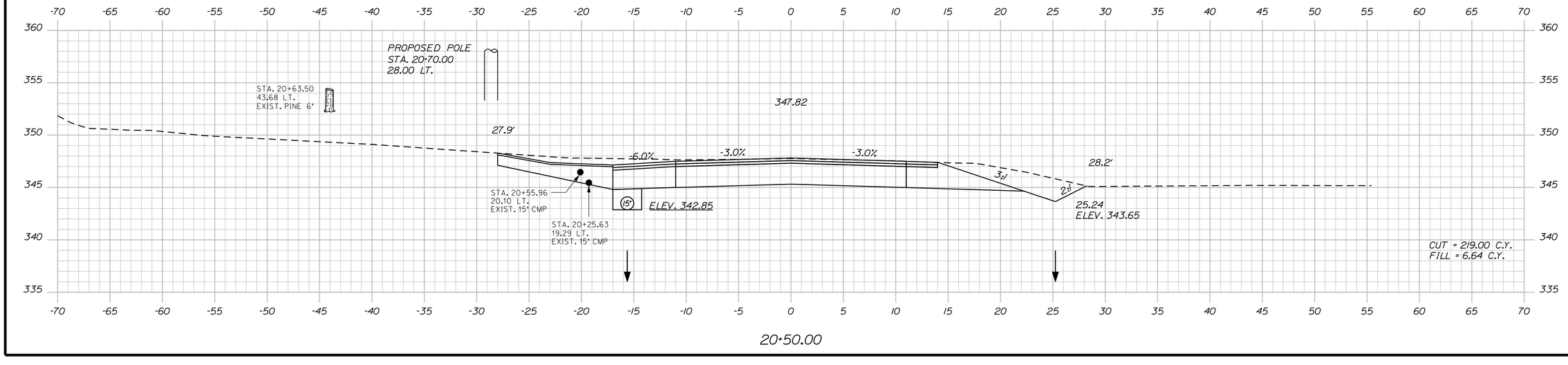

STATE OF MAINE
DEPARTMENT OF TRANSPORTATION

STP-1277(410)X

PIN
12774.10

HIGHWAY PLANS

	BY	DATE
PROJ. MANAGER	S. SMITH	
DESIGN-DETAILED	J. WALLACE	
CHECKED-REVIEWED	-----	-----
DESIGN2-DETAILED2	J. VEILLEUX	J. VEILLEUX
DESIGN3-DETAILED3	A. MOUSSEAU	W. ADAMS
REVISIONS 1	-----	-----
REVISIONS 2	-----	-----
REVISIONS 3	-----	-----
REVISIONS 4	-----	-----
FIELD CHANGES	-----	-----

SIGNATURE

P.E. NUMBER

DATE

CHESTERVILLE - FARMINGTON
RTE. 156

CROSS SECTIONS

SHEET NUMBER

42

OF 188

Filename: ...\042_xsect_Allee_20+50_010.dgn Username: allee.mousseau Date:3/24/2011
Division: HIGHWAY

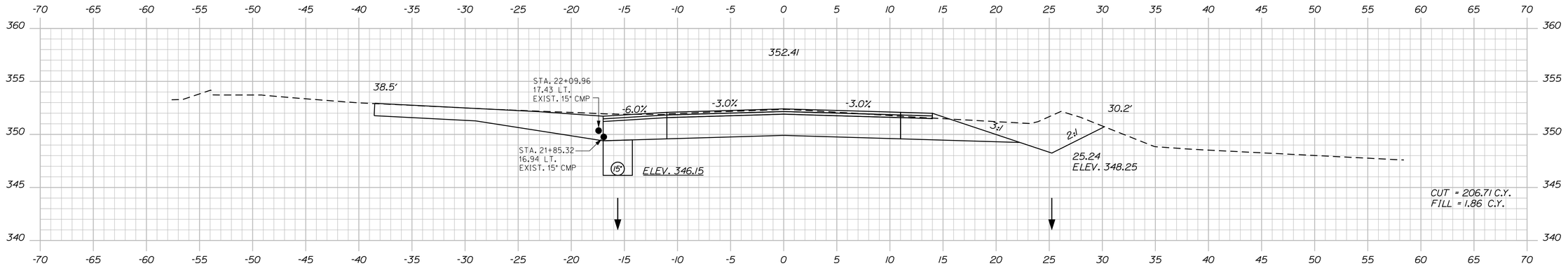

22+00.00

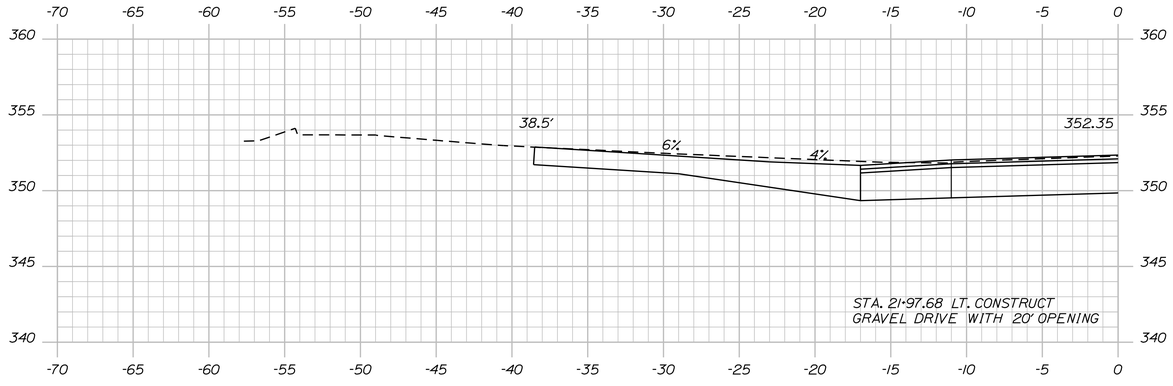

21+97.68

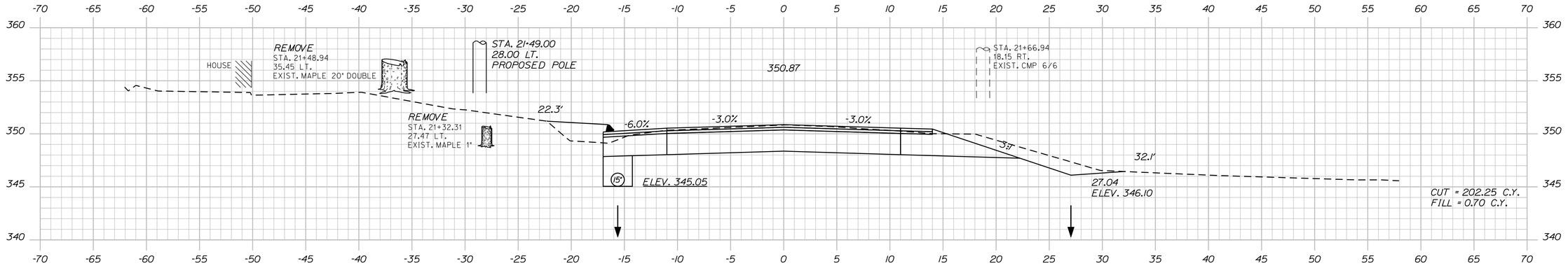

21+50.00

STATE OF MAINE
DEPARTMENT OF TRANSPORTATION

STP-1277(410)X

PIN
12774.10

HIGHWAY PLANS

PROJ. MANAGER	S. SMITH		
DESIGN-DETAILED	J. WALLACE	BY	J. WALLACE
CHECKED-REVIEWED	J. WALLACE	DATE	-----
DESIGN2-DETAILED2	J. VEILLEUX	SIGNATURE	J. VEILLEUX
DESIGN3-DETAILED3	A. MOUSSEAU	P.E. NUMBER	W. ADAMS
REVISIONS 1	------	DATE	------
REVISIONS 2	------		------
REVISIONS 3	------		------
REVISIONS 4	------		------
FIELD CHANGES	------		------

CHESTERVILLE - FARMINGTON
RTE. 156

CROSS SECTIONS

SHEET NUMBER

43

OF 188

Filename: ...\043_xsect_Allee_21+50_011.dgn Username: allee.mousseau Division: HIGHWAY Date:3/24/2011

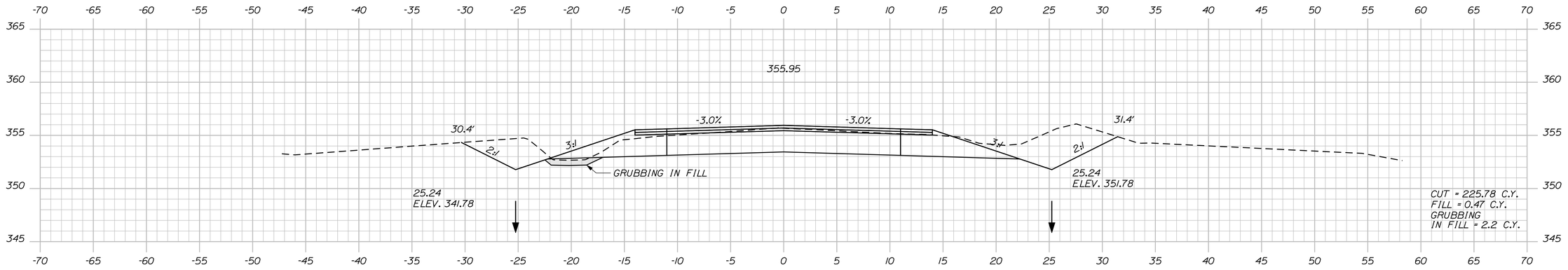

23+50.00

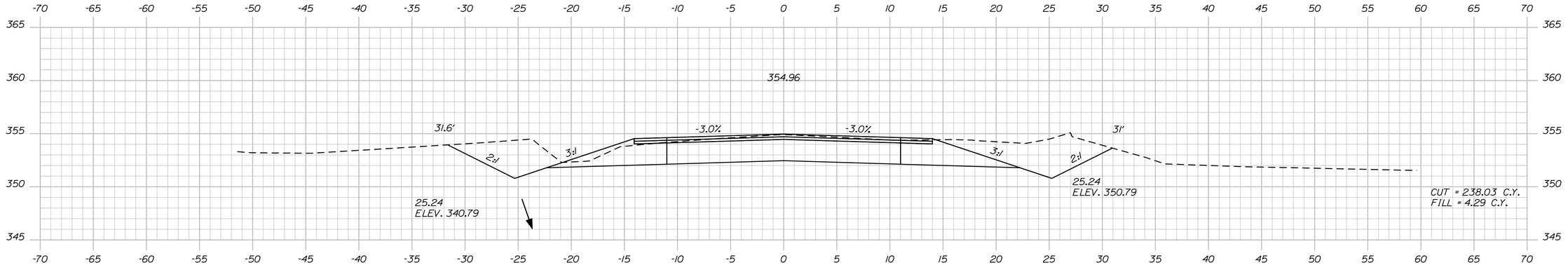

23+00.00

STA. 22+51.5 LT. TO STA. 22+80 LT.
INSTALL 15" x 28.5' CULVERT PIPE OPTION III

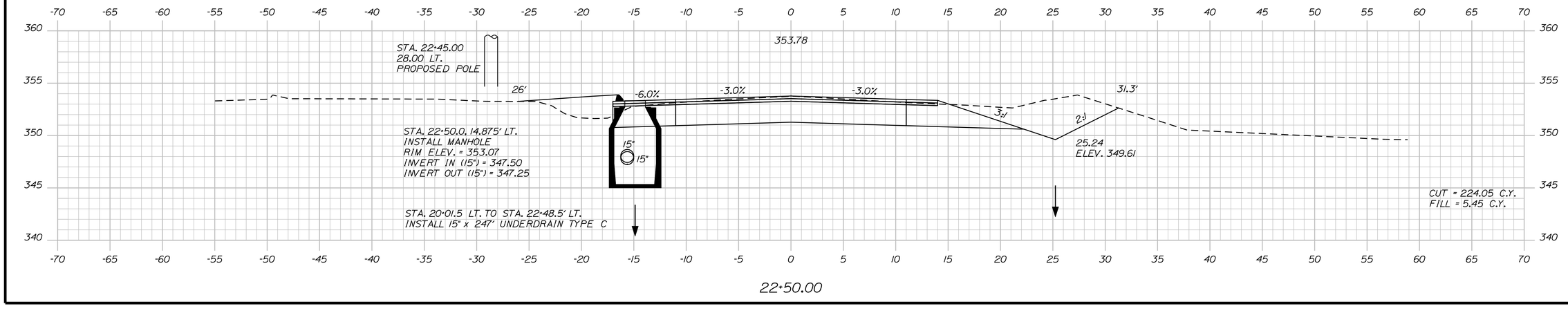

22+50.00

STATE OF MAINE
DEPARTMENT OF TRANSPORTATION

STP-1277(410)X

PIN
12774.10

HIGHWAY PLANS

PROJ. MANAGER	S. SMITH	BY	DATE
DESIGN-DETAILED	J. WALLACE	J. WALLACE	-----
CHECKED-REVIEWED	-----	-----	-----
DESIGN2-DETAILED2	J. VELLEUX	J. VELLEUX	-----
DESIGN3-DETAILED3	A. MOUSSEAU	W. ADAMS	-----
REVISIONS 1	-----	-----	-----
REVISIONS 2	-----	-----	-----
REVISIONS 3	-----	-----	-----
REVISIONS 4	-----	-----	-----
FIELD CHANGES	-----	-----	-----

SIGNATURE

P.E. NUMBER

DATE

CHESTERVILLE - FARMINGTON
RTE. 156

CROSS SECTIONS

SHEET NUMBER

44

OF 188

Filename: ...\044_xsect_Allee_22+50_012.dgn Division: HIGHWAY Username: allee.mousseau Date:3/24/2011

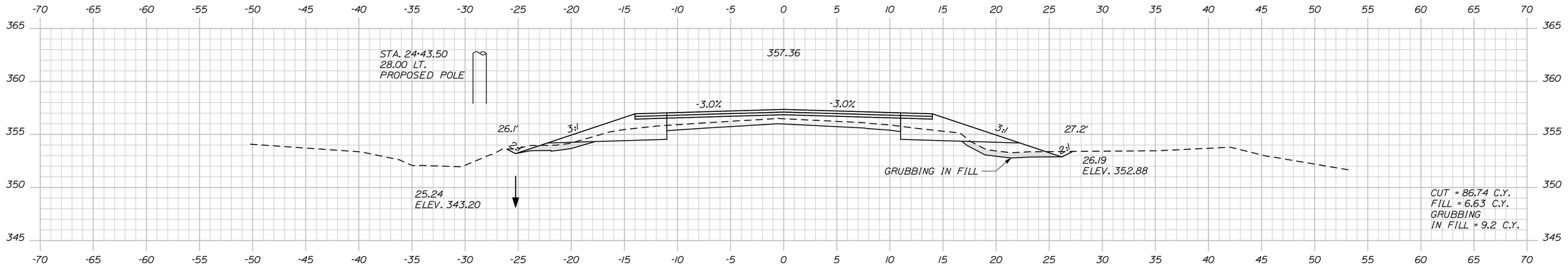

24+50.00

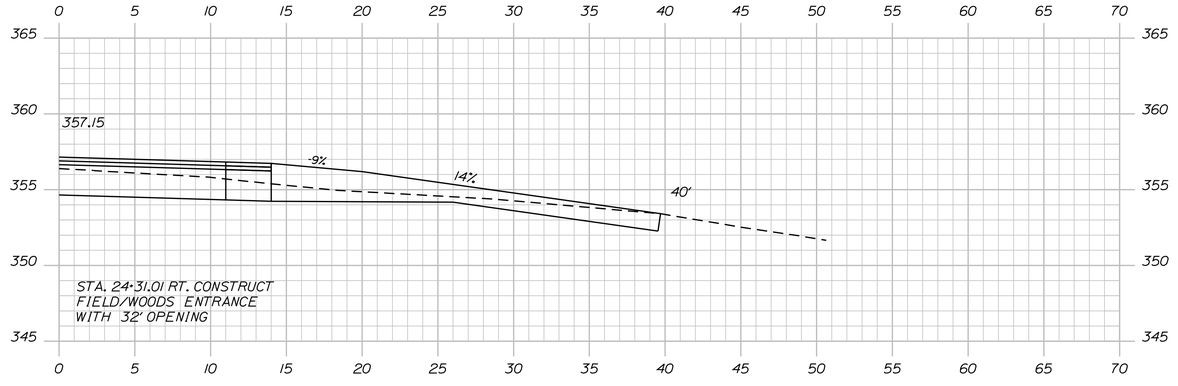

24+31.01

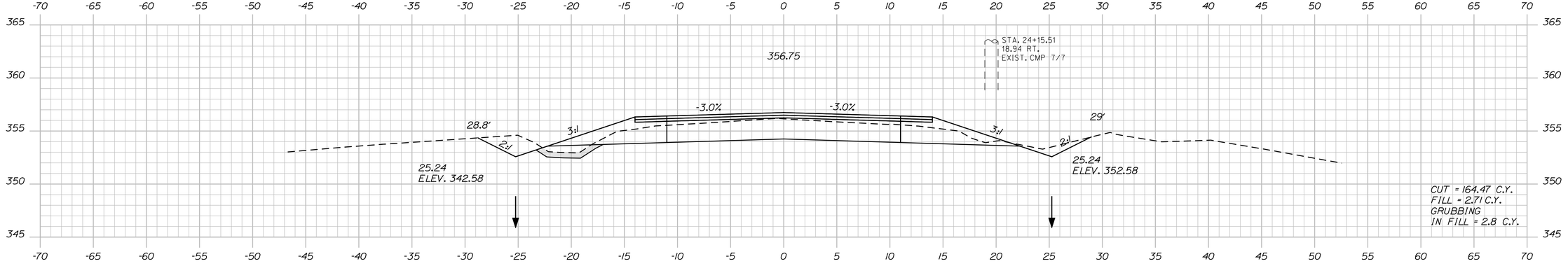

24+00.00

STATE OF MAINE
DEPARTMENT OF TRANSPORTATION

STP-1277(410)X

PIN
12774.10

HIGHWAY PLANS

PROJ. MANAGER	S. SMITH	BY	DATE
DESIGN-DETAILED	J. WALLACE	J. WALLACE	-----
CHECKED-REVIEWED	J. WALLACE	-----	-----
DESIGN2-DETAILED2	J. VEILLEUX	J. VEILLEUX	-----
DESIGN3-DETAILED3	A. MOUSSEAU	W. ADAMS	-----
REVISIONS 1	------	------	------
REVISIONS 2	------	------	------
REVISIONS 3	------	------	------
REVISIONS 4	------	------	------
FIELD CHANGES	------	------	------

SIGNATURE

P.E. NUMBER

DATE

CHESTERVILLE - FARMINGTON
RTE. 156

CROSS SECTIONS

SHEET NUMBER

45

OF 188

Filename: ...\045_xsect_Allee_24+00_013.dgn Division: HIGHWAY Username: allee.mousseau Date:3/24/2011

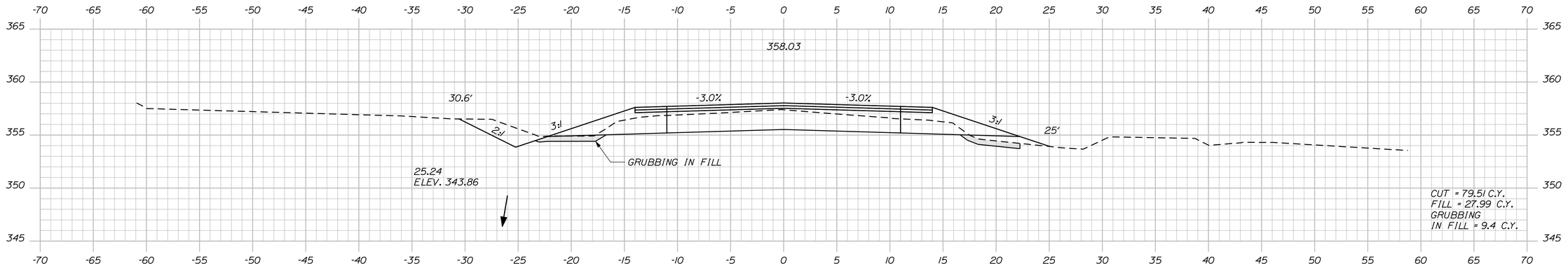

25+50.00

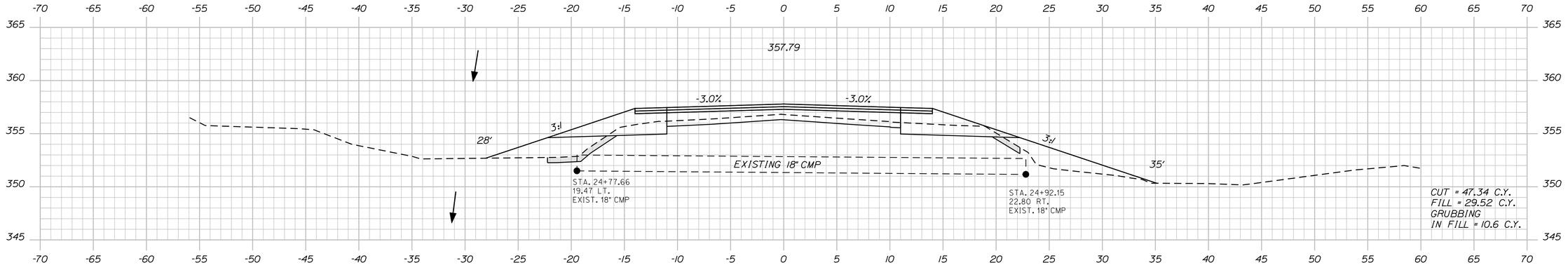

25+00.00

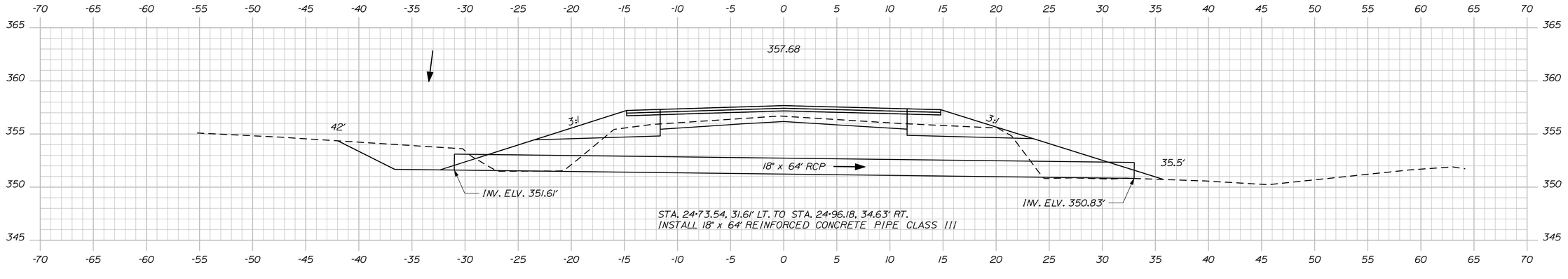

24+84.29

STATE OF MAINE
DEPARTMENT OF TRANSPORTATION

STP-1277(410)X

PIN
12774.10

HIGHWAY PLANS

PROJ. MANAGER	S. SMITH	BY	DATE
DESIGN-DETAILED	J. WALLACE	J. WALLACE	-----
CHECKED-REVIEWED	-----	-----	-----
DESIGN2-DETAILED2	J. VELLEUX	J. VELLEUX	-----
DESIGN3-DETAILED3	A. MOUSSEAU	W. ADAMS	-----
REVISIONS 1	-----	-----	-----
REVISIONS 2	-----	-----	-----
REVISIONS 3	-----	-----	-----
REVISIONS 4	-----	-----	-----
FIELD CHANGES	-----	-----	-----

SIGNATURE

P.E. NUMBER

DATE

CHESTERVILLE - FARMINGTON
RTE. 156

CROSS SECTIONS

SHEET NUMBER

46

OF 188

Filename: ...\046_xsect_Atlee_24+84_014.dgn Division: HIGHWAY Username: atlee.mousseau Date:3/24/2011

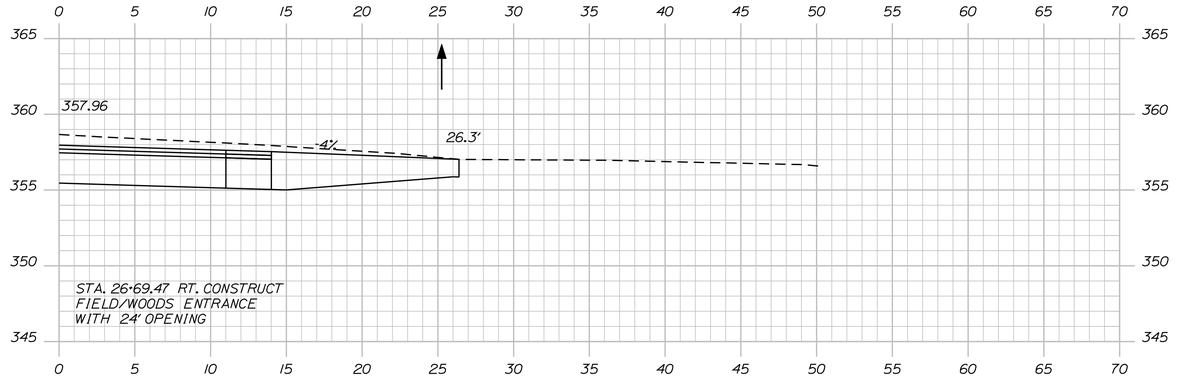

26+69.47

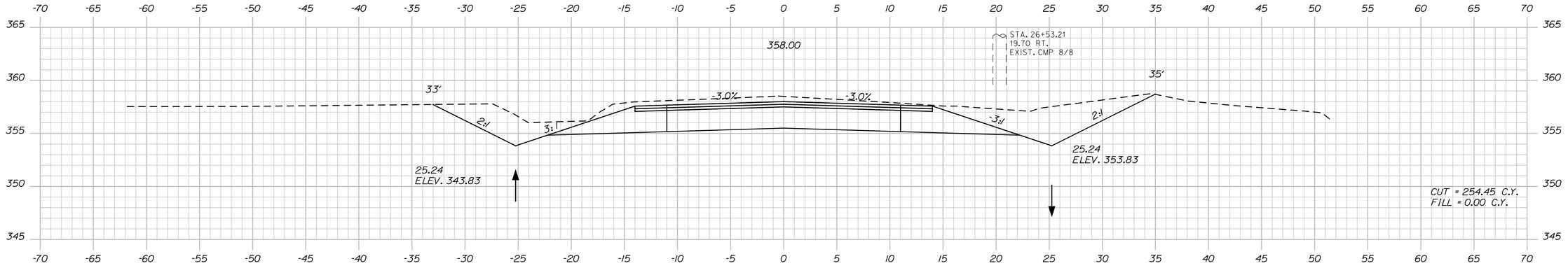

26+50.00

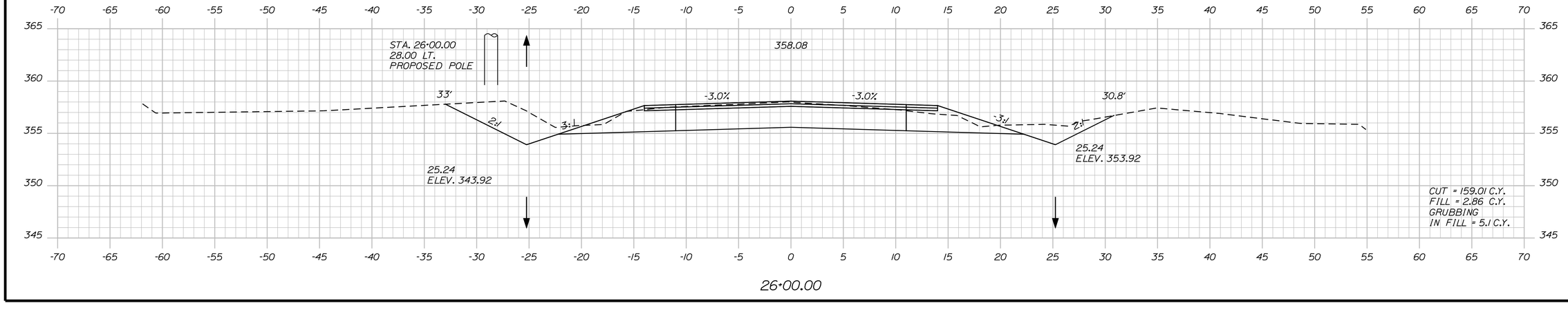

26+00.00

STATE OF MAINE
DEPARTMENT OF TRANSPORTATION

STP-1277(410)X

PIN
12774.10

HIGHWAY PLANS

	BY	DATE
PROJ. MANAGER	S. SMITH	
DESIGN-DETAILED	J. WALLACE	
CHECKED-REVIEWED	-----	-----
DESIGN2-DETAILED2	J. VELLEUX	J. VELLEUX
DESIGN3-DETAILED3	A. MOUSSEAU	W. ADAMS
REVISIONS 1	------	------
REVISIONS 2	------	------
REVISIONS 3	------	------
REVISIONS 4	------	------
FIELD CHANGES	------	------

SIGNATURE

P.E. NUMBER

DATE

CHESTERVILLE - FARMINGTON
RTE. 156

CROSS SECTIONS

SHEET NUMBER

47

OF 188

Filename: ...\047_xsect_Atlee_26+00_015.dgn Division: HIGHWAY Username: atlee.mousseau Date:3/24/2011

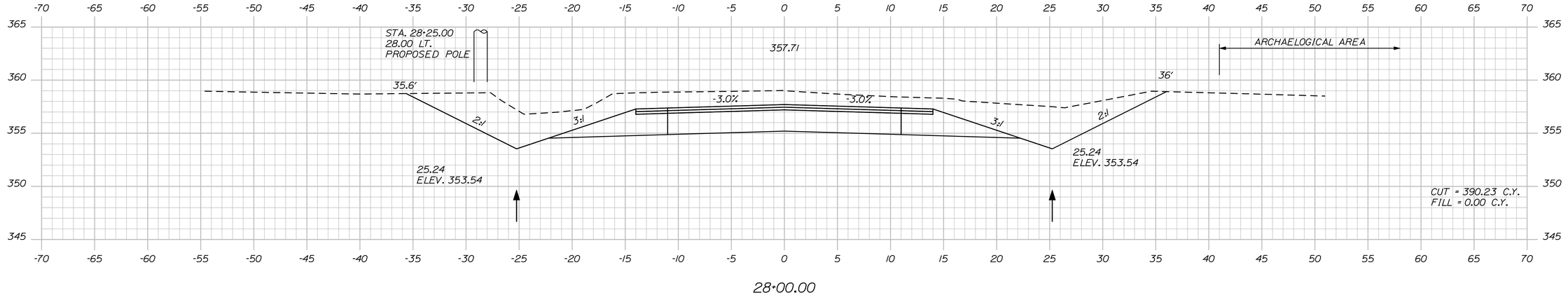

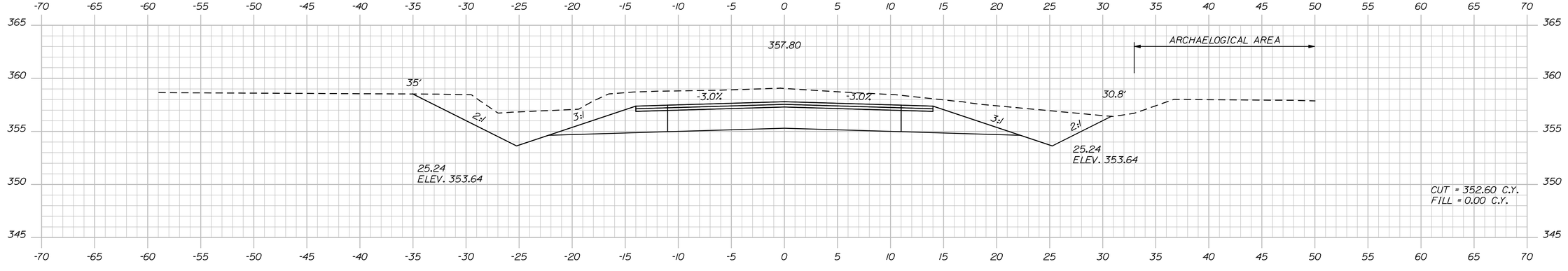

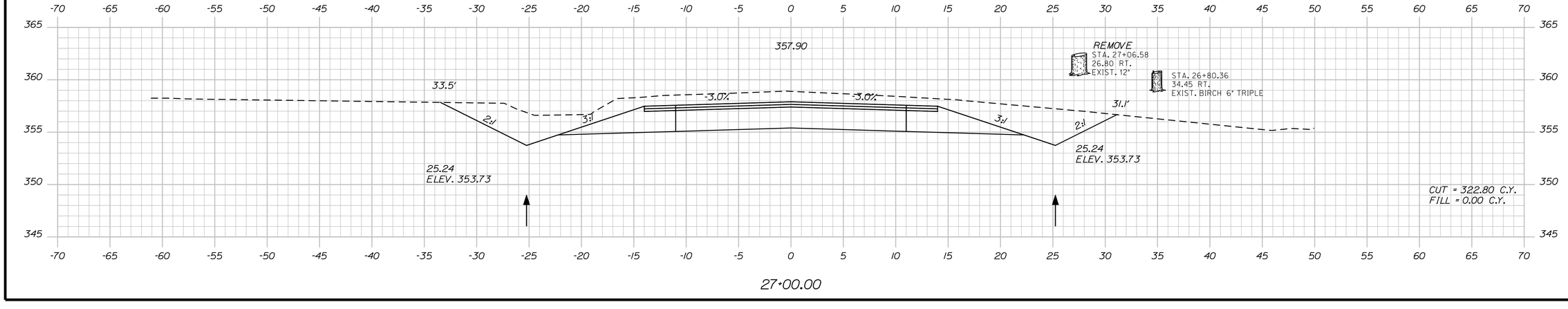

STATE OF MAINE
DEPARTMENT OF TRANSPORTATION

STP-1277(410)X

PIN
12774.10

HIGHWAY PLANS

	BY	DATE
PROJ. MANAGER	S. SMITH	
DESIGN-DETAILED	J. WALLACE	
CHECKED-REVIEWED	-----	-----
DESIGN2-DETAILED2	J. VEILLEUX	J. VEILLEUX
DESIGN3-DETAILED3	A. MOUSSEAU	W. ADAMS
REVISIONS 1	------	------
REVISIONS 2	------	------
REVISIONS 3	------	------
REVISIONS 4	------	------
FIELD CHANGES	------	------

SIGNATURE

P.E. NUMBER

DATE

CHESTERVILLE - FARMINGTON
RTE. 156

CROSS SECTIONS

SHEET NUMBER

48

OF 188

Filename: ...\048_xsect_Atlee_27+00_016.dgn Division: HIGHWAY Username: atlee.mousseau Date:3/24/2011

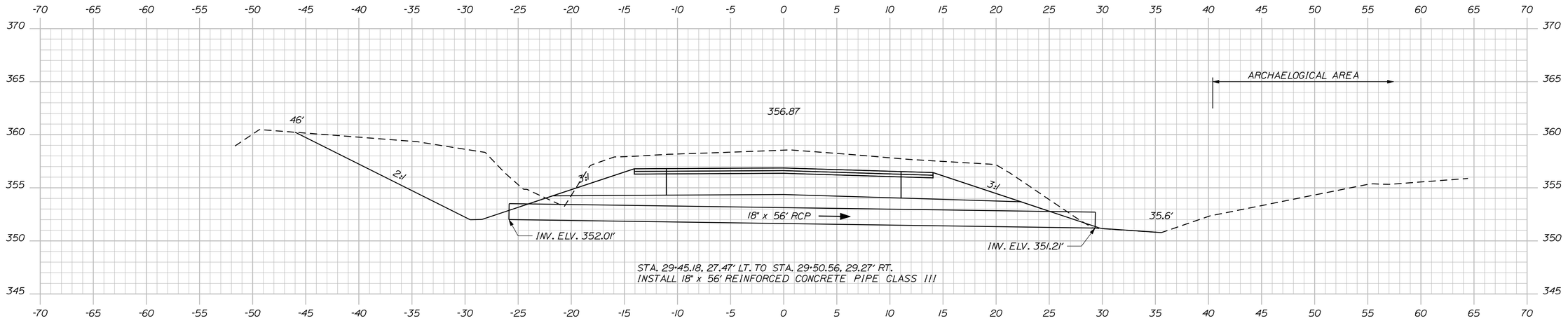

29+47.78

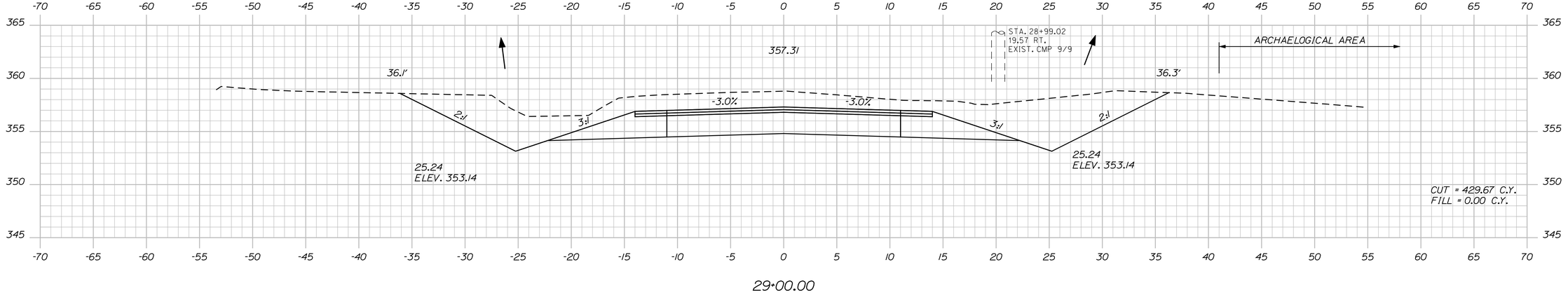

29+00.00

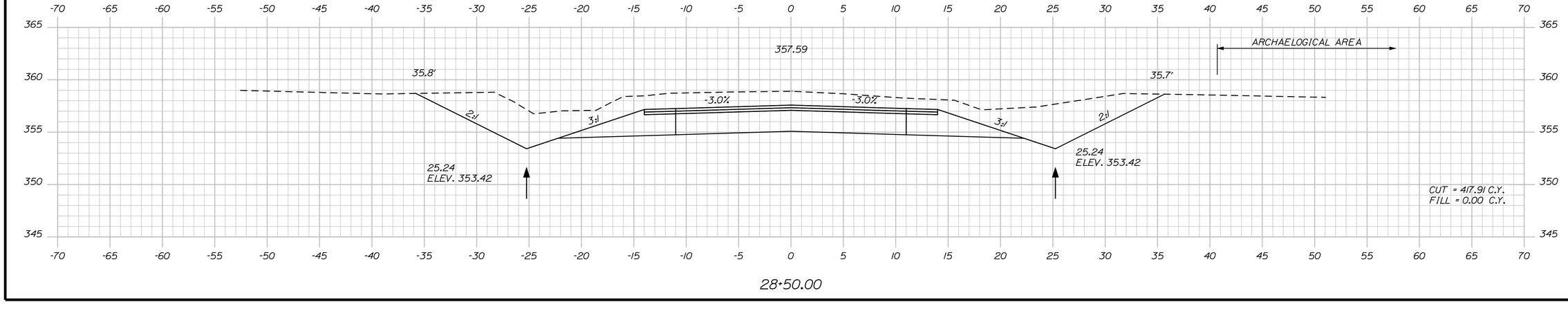

28+50.00

STATE OF MAINE
DEPARTMENT OF TRANSPORTATION

STP-1277(410)X

PIN
12774.10

HIGHWAY PLANS

	BY	DATE
PROJ. MANAGER	S. SMITH	
DESIGN-DETAILED	J. WALLACE	
CHECKED-REVIEWED	-----	-----
DESIGN2-DETAILED2	J. VEILLEUX	-----
DESIGN3-DETAILED3	A. MOUSSEAU	W. ADAMS
REVISIONS 1	------	------
REVISIONS 2	------	------
REVISIONS 3	------	------
REVISIONS 4	------	------
FIELD CHANGES	------	------

SIGNATURE

P.E. NUMBER

DATE

CHESTERVILLE - FARMINGTON
RTE. 156

CROSS SECTIONS

SHEET NUMBER

49

OF 188

Filename: ...\049_xsect_Atlee_28+50_017.dgn Division: HIGHWAY Username: atlee.mousseau Date:3/24/2011

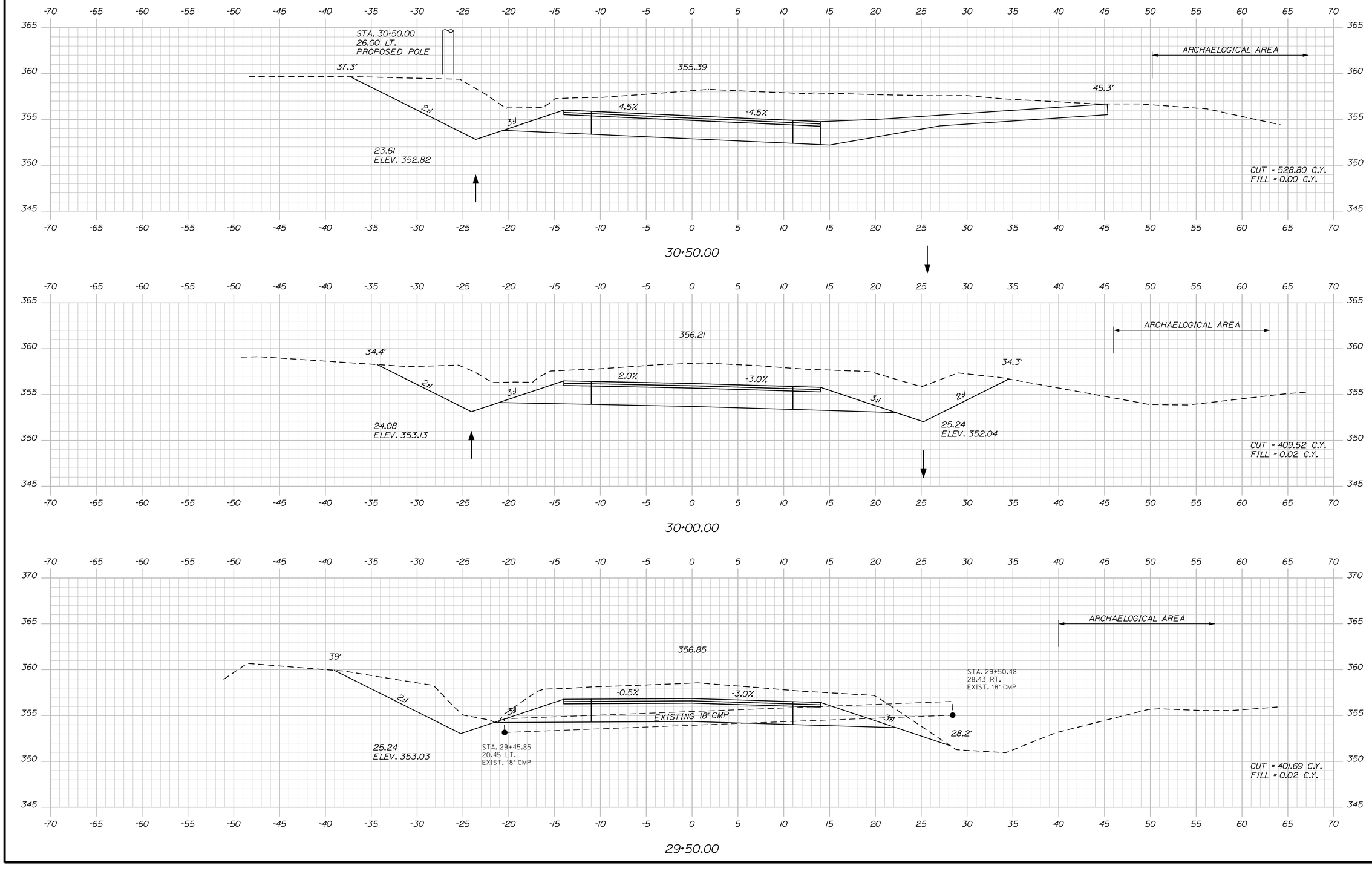

STATE OF MAINE
DEPARTMENT OF TRANSPORTATION

STP-1277(410)X

PIN
12774.10

HIGHWAY PLANS

	BY	DATE
PROJ. MANAGER	S. SMITH	
DESIGN-DETAILED	J. WALLACE	-----
CHECKED-REVIEWED	J. WALLACE	-----
DESIGN2-DETAILED2	J. VEILLEUX	-----
DESIGN3-DETAILED3	A. MOUSSEAU	W. ADAMS
REVISIONS 1	------	------
REVISIONS 2	------	------
REVISIONS 3	------	------
REVISIONS 4	------	------
FIELD CHANGES	------	------

SIGNATURE

P.E. NUMBER

DATE

CHESTERVILLE - FARMINGTON
RTE. 156

CROSS SECTIONS

SHEET NUMBER

50

OF 188

Filename: ...\050_xsect_Allee_29+50_018.dgn Division: HIGHWAY Username: allee.mousseau Date:3/24/2011

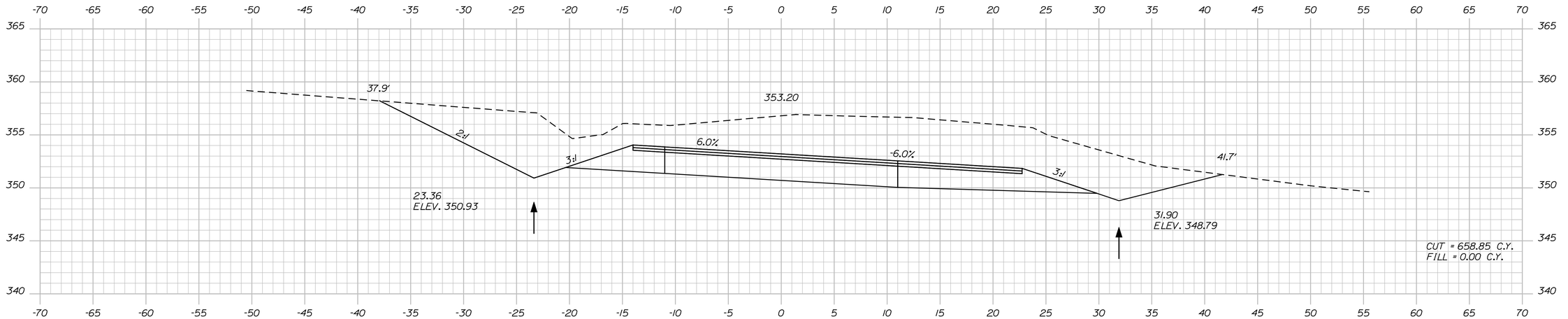

31+50.00

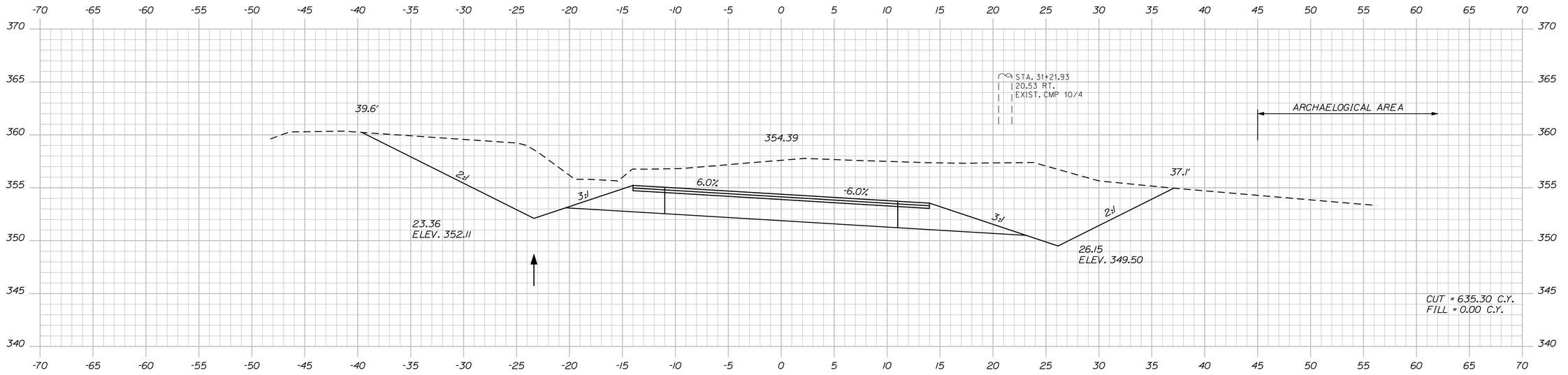

31+00.00

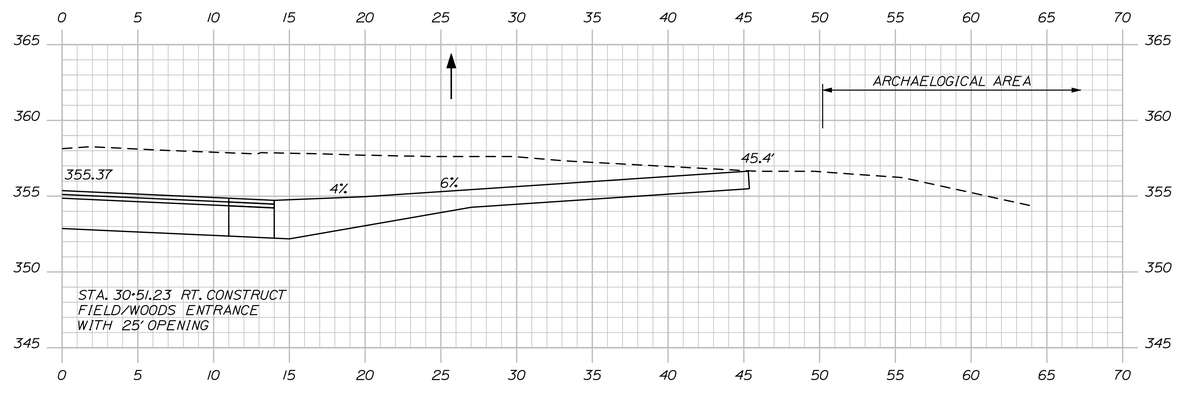

30+51.23

STATE OF MAINE
DEPARTMENT OF TRANSPORTATION

STP-1277(410)X

PIN
12774.10

HIGHWAY PLANS

	BY	SIGNATURE	DATE
PROJ. MANAGER	S. SMITH		
DESIGN-DETAILED	J. WALLACE	-----	-----
CHECKED-REVIEWED	J. WALLACE	-----	-----
DESIGN2-DETAILED2	J. VEILLEUX	J. VEILLEUX	-----
DESIGN3-DETAILED3	A. MOUSSEAU	W. ADAMS	-----
REVISIONS 1	-----	-----	-----
REVISIONS 2	-----	-----	-----
REVISIONS 3	-----	-----	-----
REVISIONS 4	-----	-----	-----
FIELD CHANGES	-----	-----	-----

P.E. NUMBER

DATE

CHESTERVILLE - FARMINGTON
RTE. 156

CROSS SECTIONS

SHEET NUMBER

51

OF 188

Filename: ...\051_xsect_Allee_30+51_019.dgn Division: HIGHWAY Username: allee.mousseau Date:3/24/2011

Filename: ...\052_xsect_Atlee_32+00_020.dgn Username: atlee.mousseau Division: HIGHWAY Date:3/24/2011

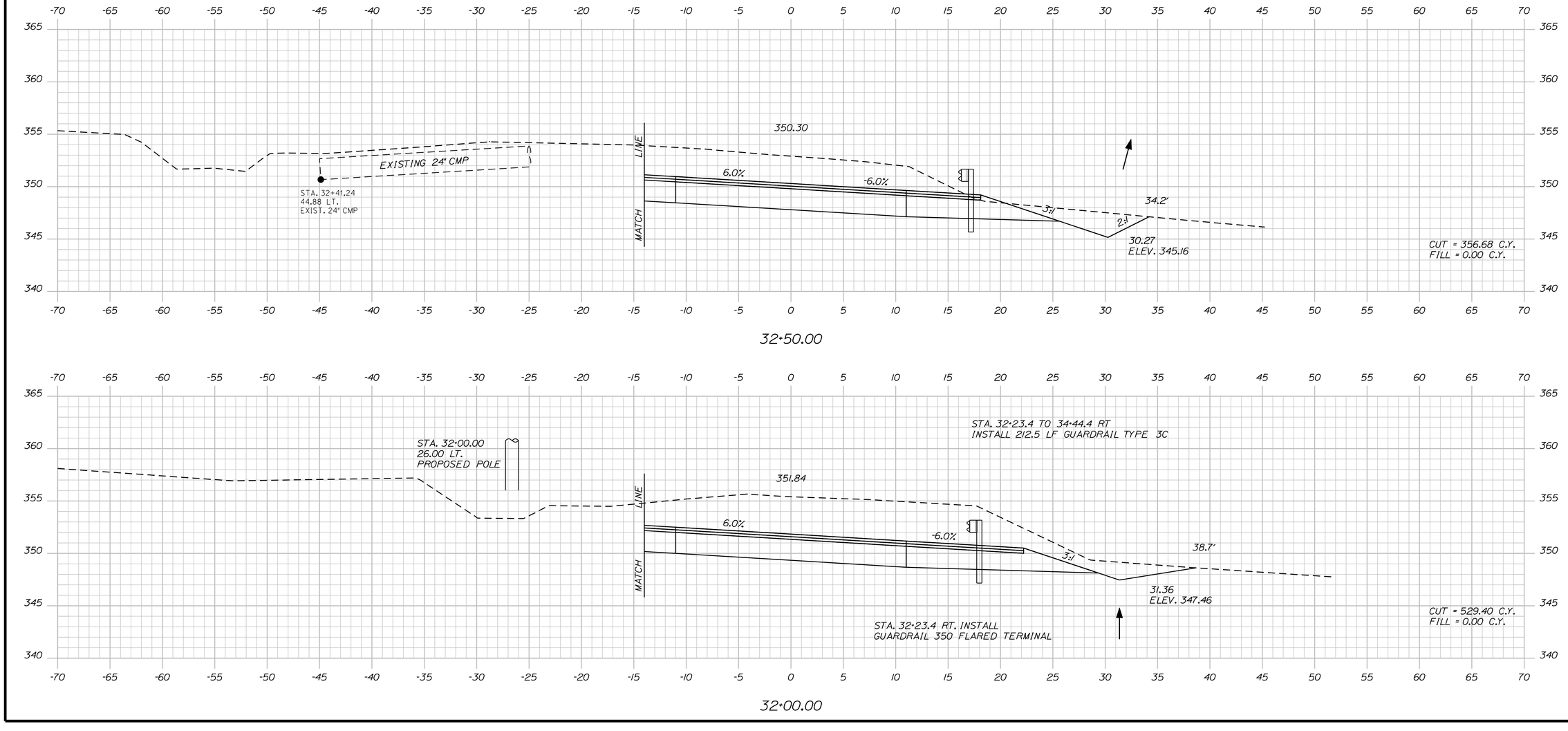

STATE OF MAINE
DEPARTMENT OF TRANSPORTATION

STP-1277(410)X

PIN
12774.10

HIGHWAY PLANS

PROJ. MANAGER	S. SMITH	BY	DATE
DESIGN-DETAILED	J. WALLACE	J. WALLACE	-----
CHECKED-REVIEWED	-----	-----	-----
DESIGN2-DETAILED2	J. VEILLEUX	J. VEILLEUX	-----
DESIGN3-DETAILED3	A. MOUSSEAU	W. ADAMS	-----
REVISIONS 1	------	------	------
REVISIONS 2	------	------	------
REVISIONS 3	------	------	------
REVISIONS 4	------	------	------
FIELD CHANGES	------	------	------

SIGNATURE -----

P.E. NUMBER ------

DATE ------

CHESTERVILLE - FARMINGTON
RTE. 156

CROSS SECTIONS

SHEET NUMBER

52

OF 188

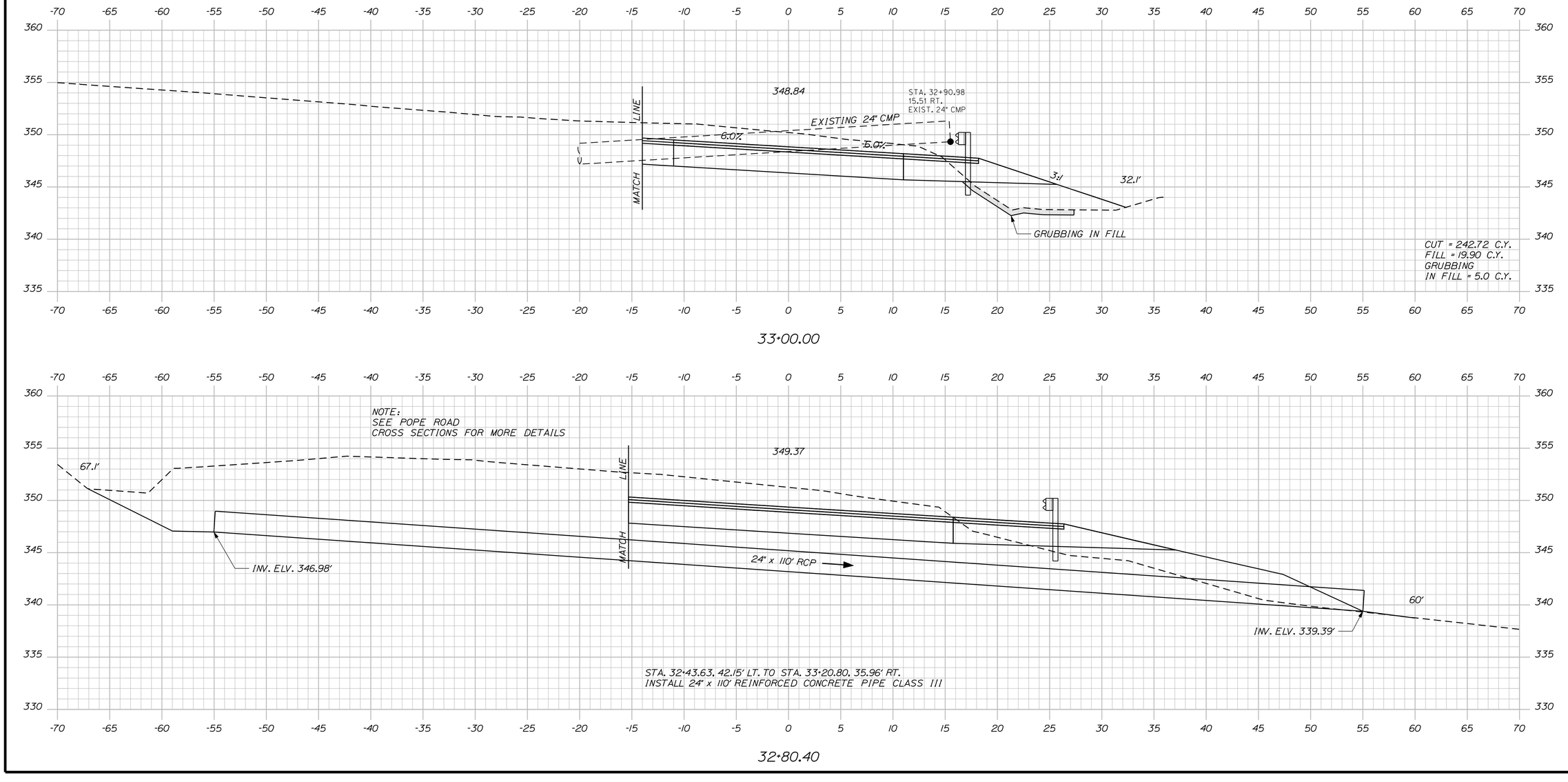

STATE OF MAINE
DEPARTMENT OF TRANSPORTATION

STP-1277(410)X

PIN
12774.10

HIGHWAY PLANS

		BY	DATE
PROJ. MANAGER	S. SMITH		
DESIGN-DETAILED	J. WALLACE	J. WALLACE	-----
CHECKED-REVIEWED	-----	-----	-----
DESIGN2-DETAILED2	J. VEILLEUX	J. VEILLEUX	-----
DESIGN3-DETAILED3	A. MOUSSEAU	W. ADAMS	-----
REVISIONS 1	-----	-----	-----
REVISIONS 2	-----	-----	-----
REVISIONS 3	-----	-----	-----
REVISIONS 4	-----	-----	-----
FIELD CHANGES	-----	-----	-----

SIGNATURE

P.E. NUMBER

DATE

CHESTERVILLE - FARMINGTON
RTE. 156

CROSS SECTIONS

SHEET NUMBER

53

OF 188

Filename: ...\053_xsect_Atlee_32+80_021.dgn Division: HIGHWAY Username: atlee.mousseau Date:3/24/2011

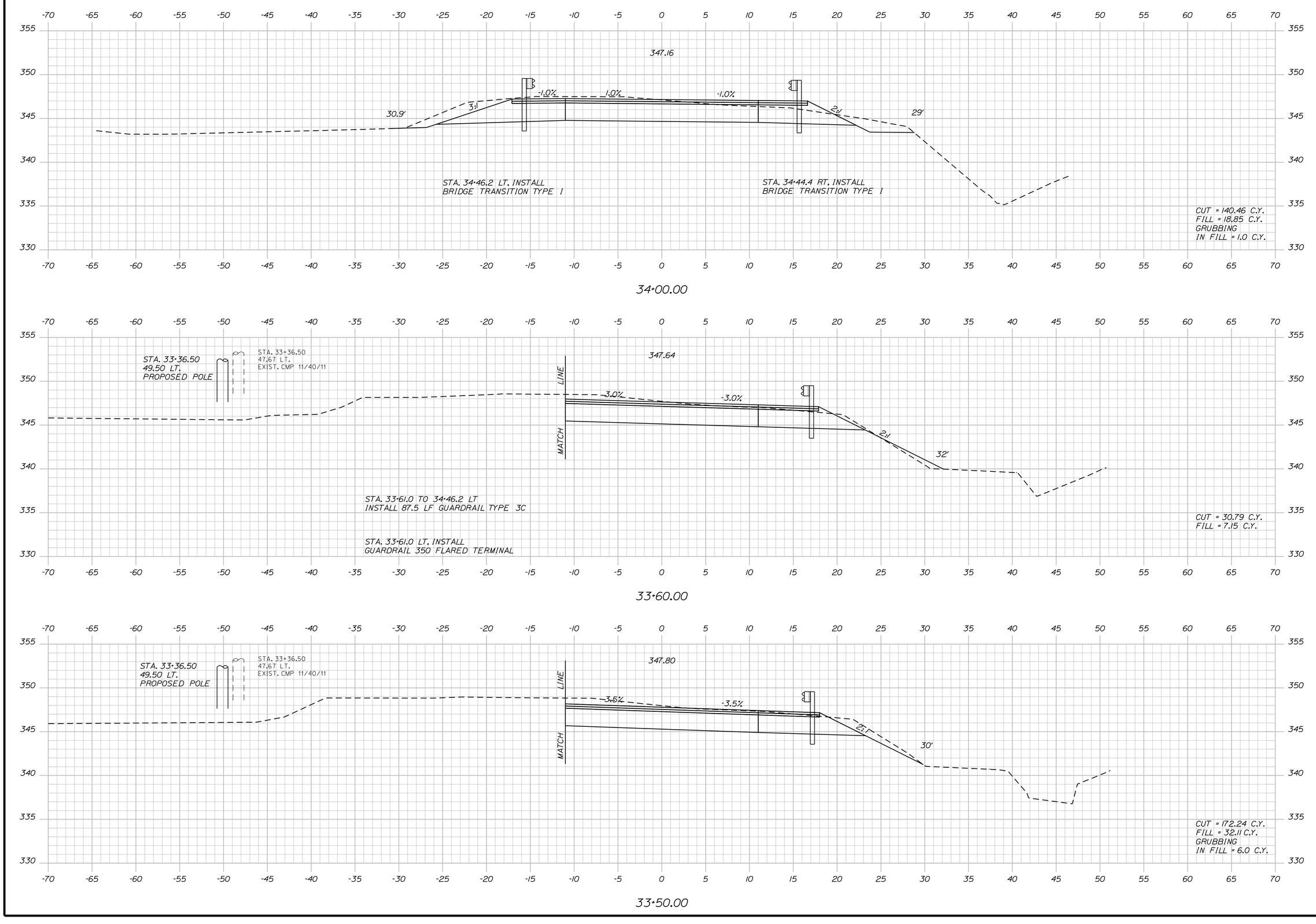

STATE OF MAINE
DEPARTMENT OF TRANSPORTATION

STP-1277(410)X

PIN 12774.10

HIGHWAY PLANS

			DATE
PROJ. MANAGER	S. SMITH	BY	
DESIGN-DETAILED	J. WALLACE	J. WALLACE	-----
CHECKED-REVIEWED	-----	-----	-----
DESIGN2-DETAILED2	J. VEILLEUX	J. VEILLEUX	-----
DESIGN3-DETAILED3	A. MOUSSEAU	W. ADAMS	-----
REVISIONS 1	-----	-----	-----
REVISIONS 2	-----	-----	-----
REVISIONS 3	-----	-----	-----
REVISIONS 4	-----	-----	-----
FIELD CHANGES	-----	-----	-----

SIGNATURE

P.E. NUMBER

DATE

CHESTERVILLE - FARMINGTON
RTE. 156

CROSS SECTIONS

SHEET NUMBER

54

OF 188

Filename: ...\054_xsect_Allee_33+50_022.dgn Division: HIGHWAY Username: allee.mousseau Date:3/24/2011

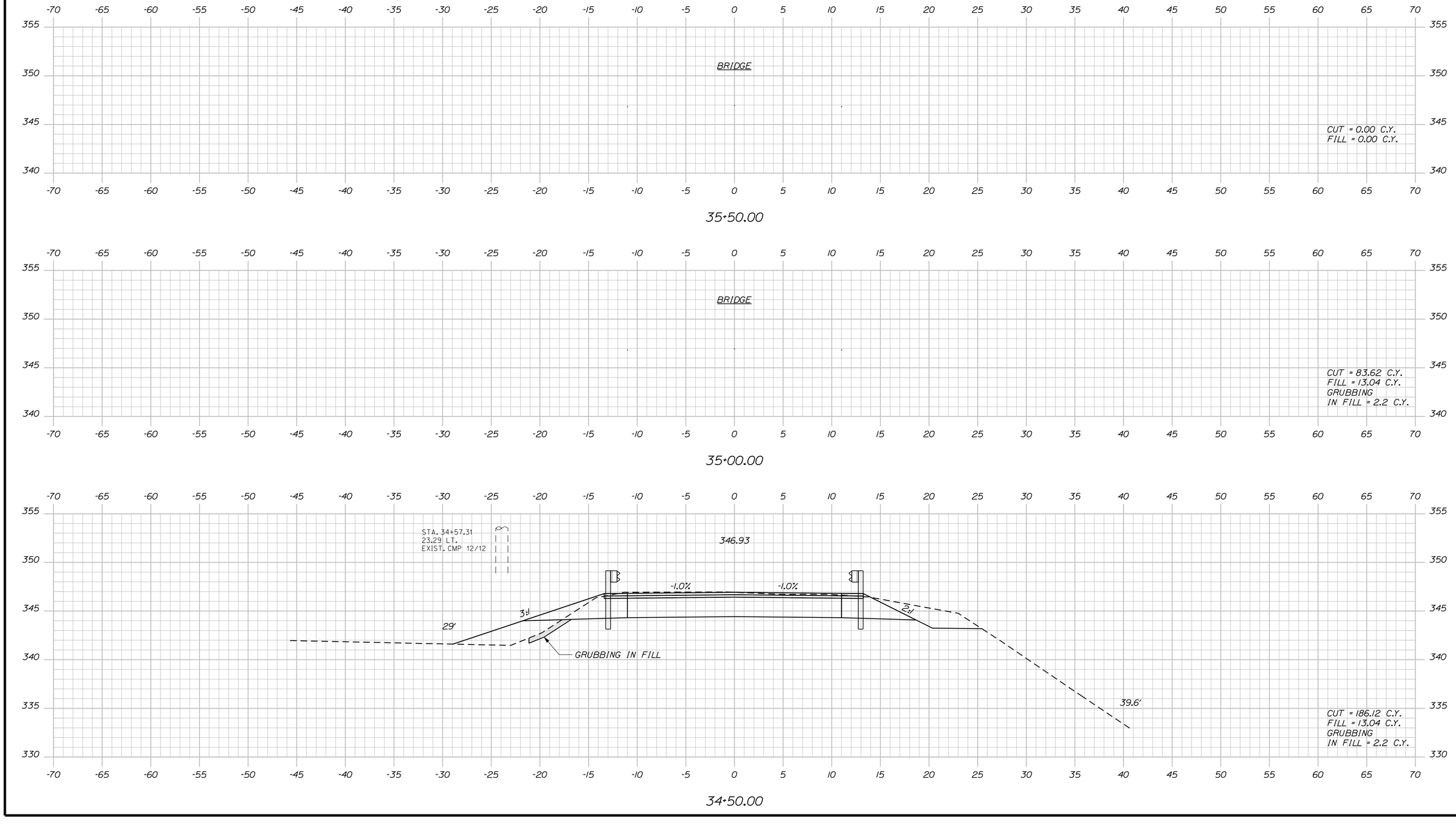

STATE OF MAINE
DEPARTMENT OF TRANSPORTATION

STP-1277(410)X

PIN
12774.10

HIGHWAY PLANS

PROJ. MANAGER	S. SMITH	BY	DATE
DESIGN-DETAILED	J. WALLACE	J. WALLACE	
CHECKED-REVIEWED	-----	-----	-----
DESIGN2-DETAILED2	J. VELLEUX	J. VELLEUX	-----
DESIGN3-DETAILED3	A. MOUSSEAU	W. ADAMS	-----
REVISIONS 1	------	------	------
REVISIONS 2	------	------	------
REVISIONS 3	------	------	------
REVISIONS 4	------	------	------
FIELD CHANGES	------	------	------

SIGNATURE

P.E. NUMBER

DATE

CHESTERVILLE - FARMINGTON
RTE. 156

CROSS SECTIONS

SHEET NUMBER

55

OF 188

Filename: ...\055_xsect_Allee_34+50_023.dgn Division: HIGHWAY Username: allee.mousseau Date:3/24/2011

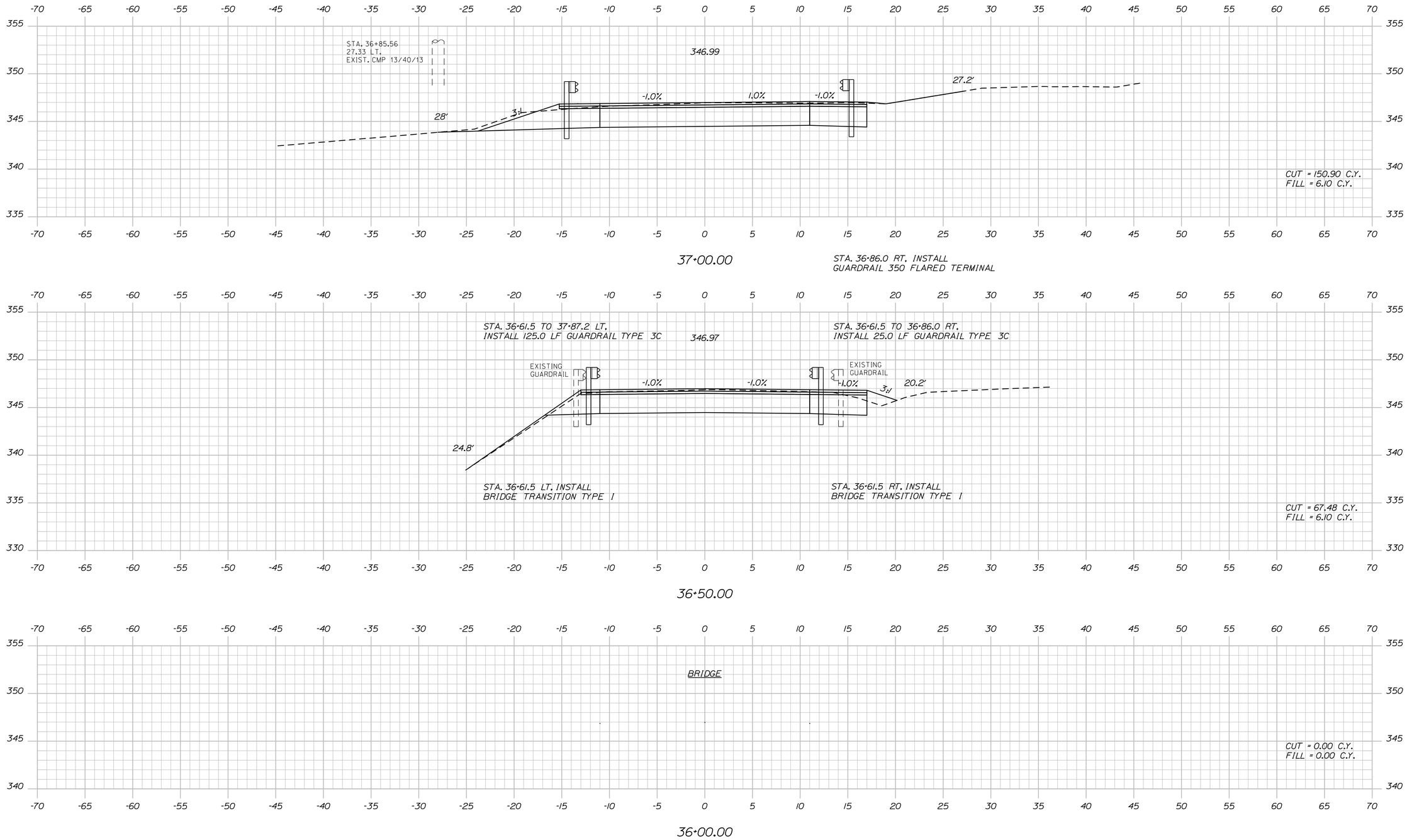

STATE OF MAINE
DEPARTMENT OF TRANSPORTATION

STP-1277(410)X

PIN 12774.10

HIGHWAY PLANS

	BY	DATE
PROJ. MANAGER	S. SMITH	
DESIGN-DETAILED	J. WALLACE	J. WALLACE
CHECKED-REVIEWED	-----	-----
DESIGN2-DETAILED2	J. VEILLEUX	J. VEILLEUX
DESIGN3-DETAILED3	A. MOUSSEAU	W. ADAMS
REVISIONS 1	-----	-----
REVISIONS 2	-----	-----
REVISIONS 3	-----	-----
REVISIONS 4	-----	-----
FIELD CHANGES	-----	-----

SIGNATURE

P.E. NUMBER

DATE

CHESTERVILLE - FARMINGTON
RTE. 156

CROSS SECTIONS

SHEET NUMBER
56
OF 188

Filename: ...\056_xsect_Atlee_36+00_024.dgn Division: HIGHWAY Username: atlee.mousseau Date:3/24/2011

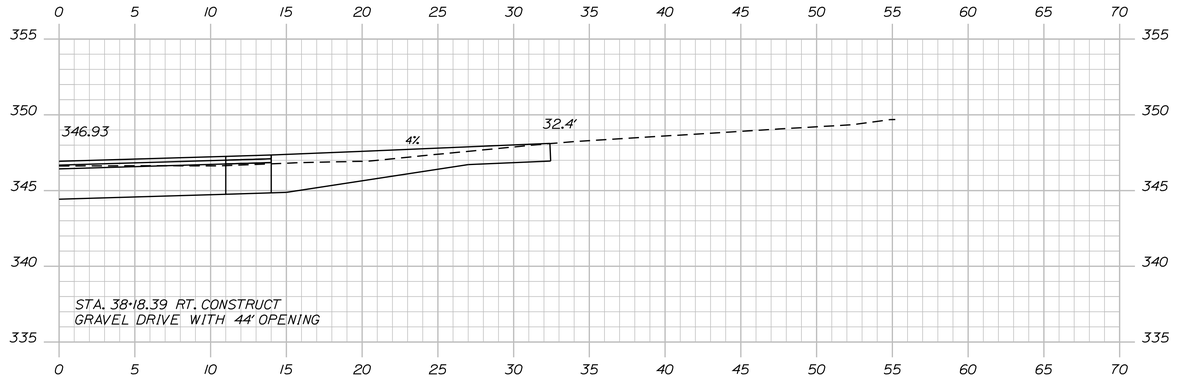

38+18.39

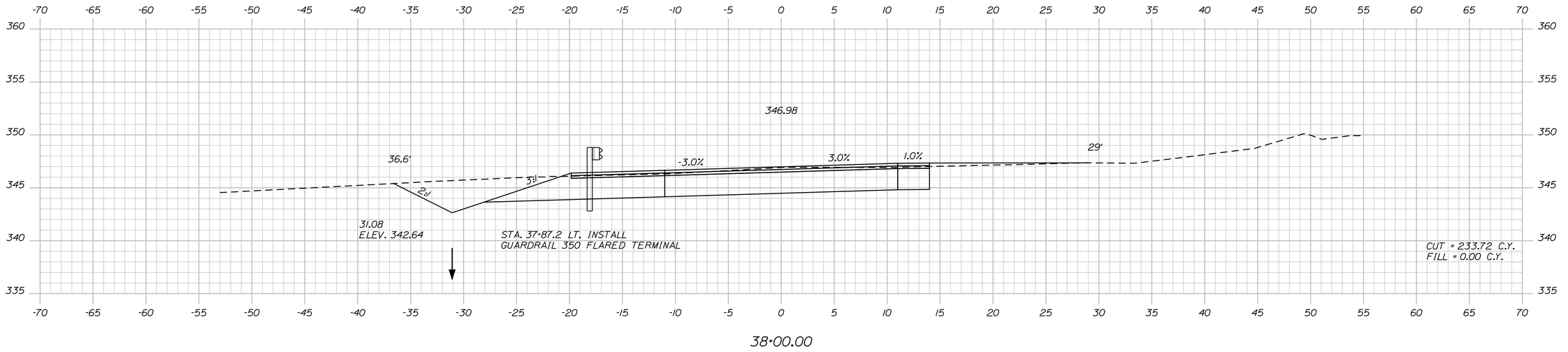

38+00.00

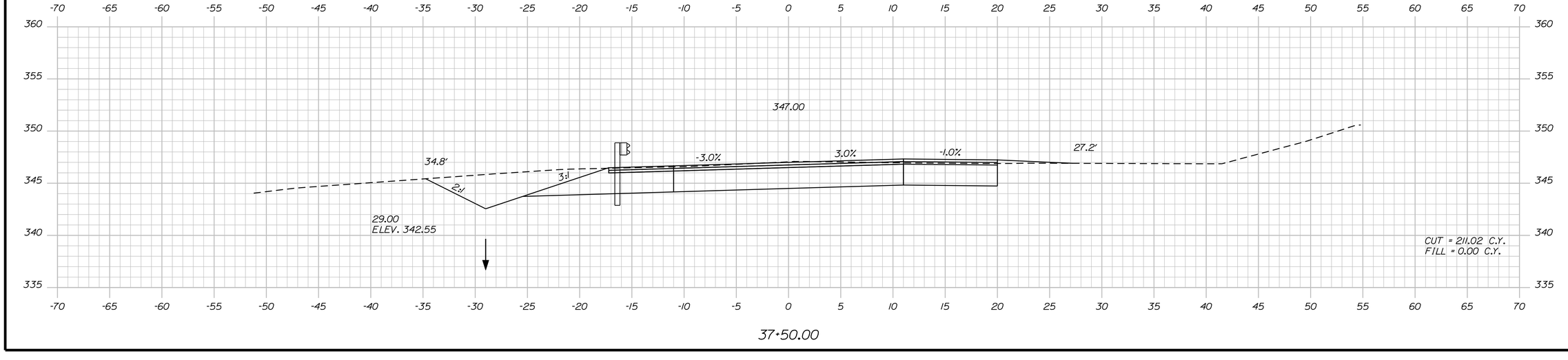

37+50.00

STATE OF MAINE
DEPARTMENT OF TRANSPORTATION

STP-1277(410)X

PIN
12774.10

HIGHWAY PLANS

PROJ. MANAGER	S. SMITH	BY	DATE
DESIGN-DETAILED	J. WALLACE	J. WALLACE	
CHECKED-REVIEWED	-----	-----	-----
DESIGN2-DETAILED2	J. VEILLEUX	J. VEILLEUX	-----
DESIGN3-DETAILED3	A. MOUSSEAU	W. ADAMS	-----
REVISIONS 1	------	------	------
REVISIONS 2	------	------	------
REVISIONS 3	------	------	------
REVISIONS 4	------	------	------
FIELD CHANGES	------	------	------

SIGNATURE

P.E. NUMBER

DATE

CHESTERVILLE - FARMINGTON
RTE. 156

CROSS SECTIONS

SHEET NUMBER

57

OF 188

Filename: ...\057_xsect_Allee_37+50_025.dgn Division: HIGHWAY Username: allee.mousseau Date:3/24/2011

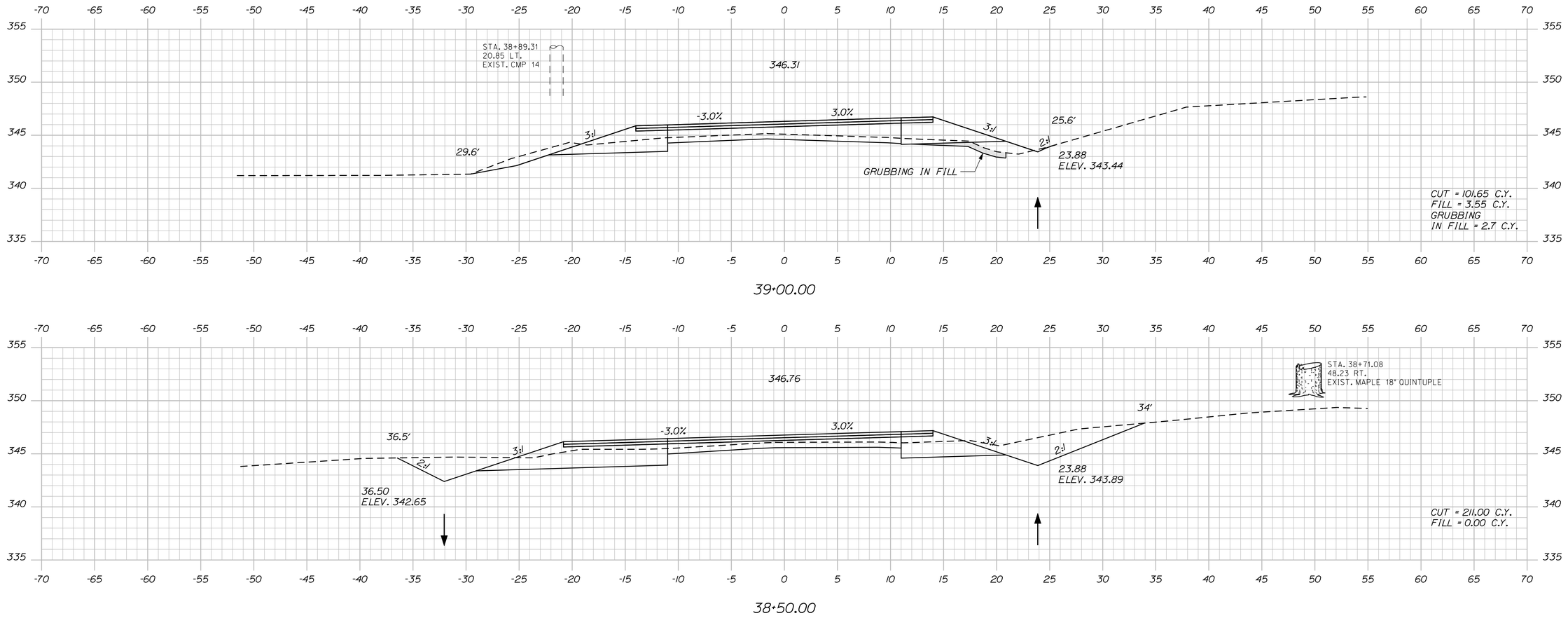

STATE OF MAINE
DEPARTMENT OF TRANSPORTATION

STP-1277(410)X

PIN
12774.10

HIGHWAY PLANS

	BY	DATE
PROJ. MANAGER	S. SMITH	
DESIGN-DETAILED	J. WALLACE	
CHECKED-REVIEWED	J. VEILLEUX	
DESIGN2-DETAILED2	A. MOUSSEAU	
DESIGN3-DETAILED3	W. ADAMS	
REVISIONS 1		
REVISIONS 2		
REVISIONS 3		
REVISIONS 4		
FIELD CHANGES		

SIGNATURE

P.E. NUMBER

DATE

CHESTERVILLE - FARMINGTON
RTE. 156

CROSS SECTIONS

SHEET NUMBER

58

OF 188

Filename: ...\058_xsect_Atlee_38-18_026.dgn Division: HIGHWAY Username: atlee.mousseau Date:3/24/2011

39+50.35

39+50.00

39+26.65

Filename: ...\059_xsect_Allee_39+26_027.dgn Division: HIGHWAY Username: allee.mousseau Date:3/24/2011

STATE OF MAINE
DEPARTMENT OF TRANSPORTATION

STP-1277(410)X

PIN
12774.10

HIGHWAY PLANS

PROJ. MANAGER	S. SMITH	BY	DATE
DESIGN-DETAILED	J. WALLACE	J. WALLACE	
CHECKED-REVIEWED	-----	-----	-----
DESIGN2-DETAILED2	J. VEILLEUX	J. VEILLEUX	-----
DESIGN3-DETAILED3	A. MOUSSEAU	W. ADAMS	-----
REVISIONS 1	------	------	------
REVISIONS 2	------	------	------
REVISIONS 3	------	------	------
REVISIONS 4	------	------	------
FIELD CHANGES	------	------	------

SIGNATURE

P.E. NUMBER

DATE

CHESTERVILLE - FARMINGTON
RTE. 156

CROSS SECTIONS

SHEET NUMBER

59

OF 188

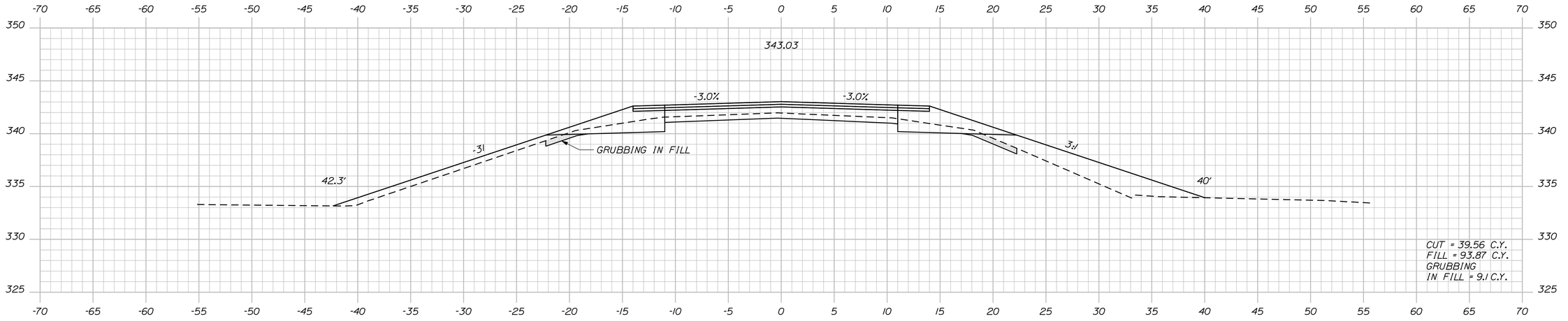

41+00.00

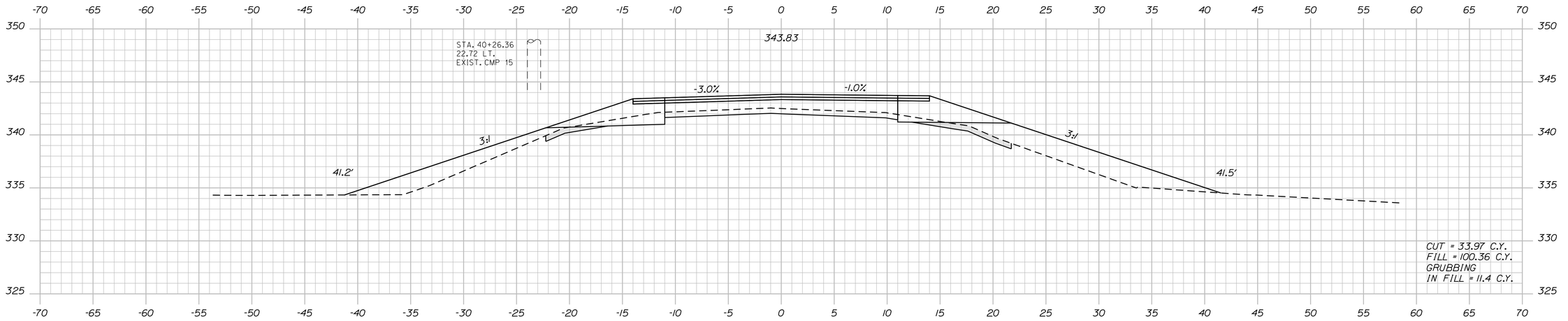

40+50.00

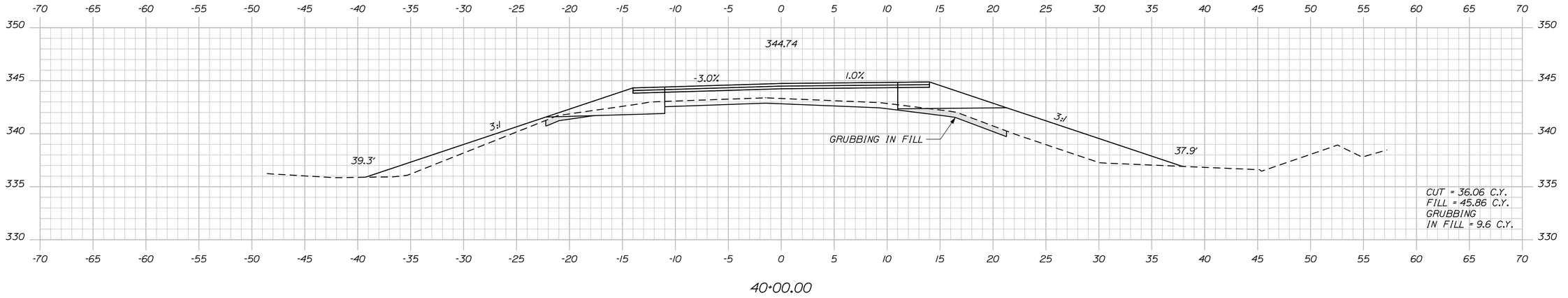

40+00.00

STATE OF MAINE
DEPARTMENT OF TRANSPORTATION

STP-1277(410)X

PIN
12774.10

HIGHWAY PLANS

		BY	DATE
PROJ. MANAGER	S. SMITH		
DESIGN-DETAILED	J. WALLACE	J. WALLACE	-----
CHECKED-REVIEWED	-----	-----	-----
DESIGN2-DETAILED2	J. VEILLEUX	J. VEILLEUX	-----
DESIGN3-DETAILED3	A. MOUSSEAU	W. ADAMS	-----
REVISIONS 1	-----	-----	-----
REVISIONS 2	-----	-----	-----
REVISIONS 3	-----	-----	-----
REVISIONS 4	-----	-----	-----
FIELD CHANGES	-----	-----	-----

SIGNATURE

P.E. NUMBER

DATE

CHESTERVILLE - FARMINGTON
RTE. 156

CROSS SECTIONS

SHEET NUMBER

60

OF 188

Filename: ...\060_xsect_Atlee_40+00_028.dgn Division: HIGHWAY Username: atlee.mousseau Date:3/24/2011

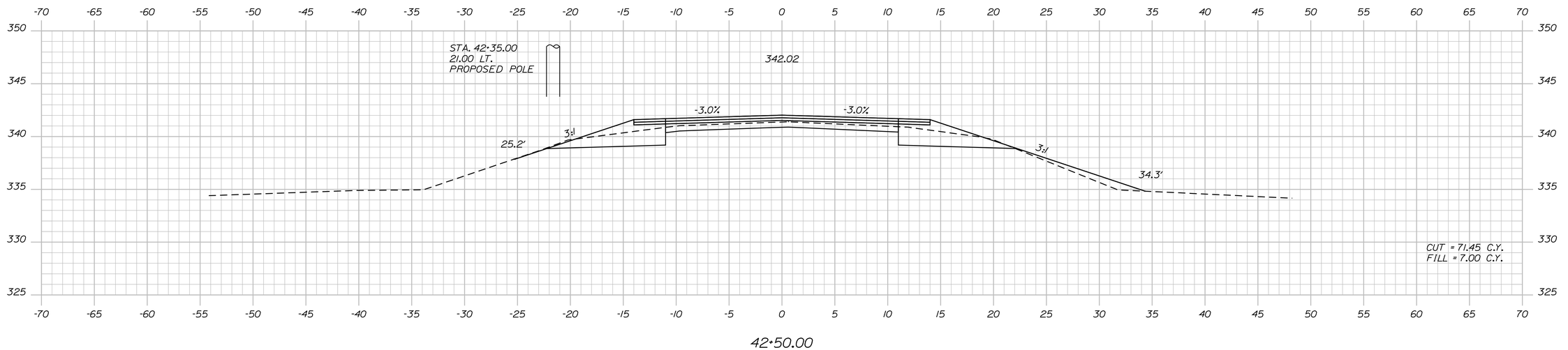

42+50.00

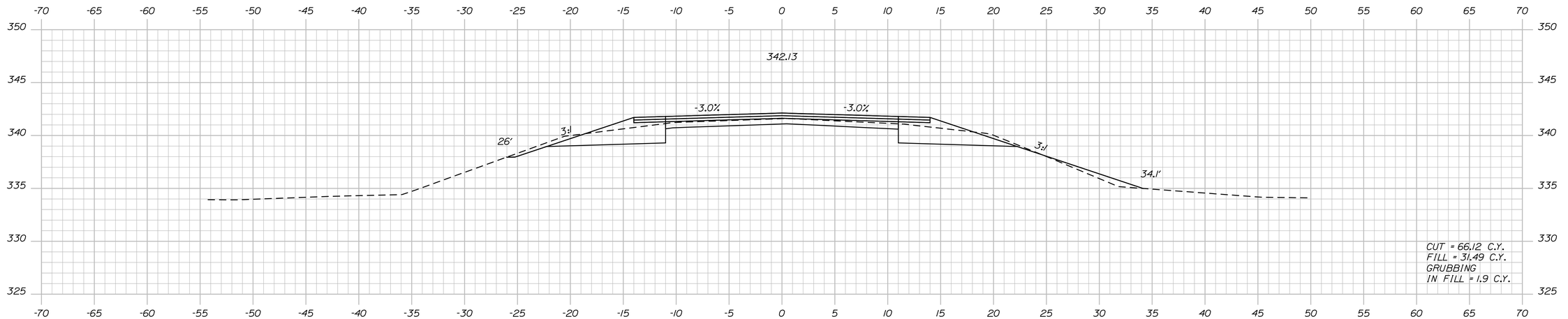

42+00.00

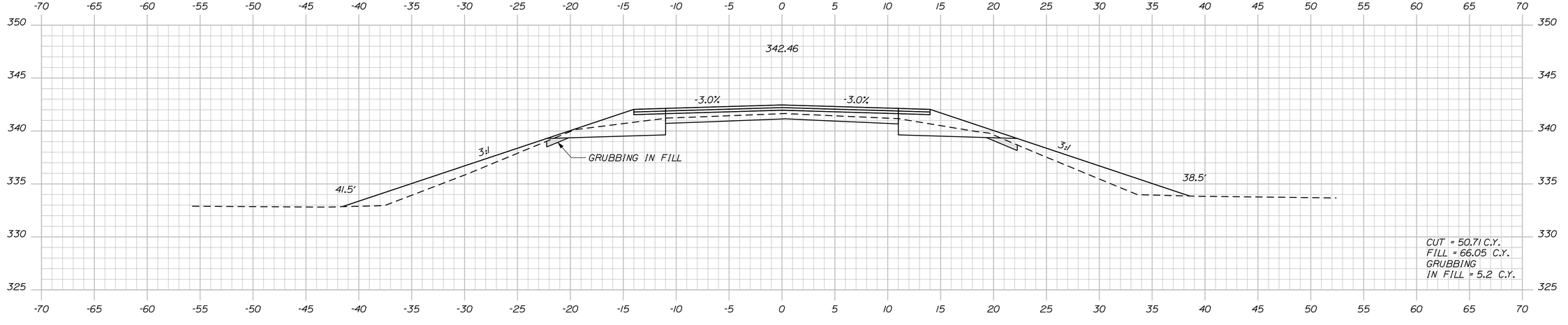

41+50.00

STATE OF MAINE
DEPARTMENT OF TRANSPORTATION

STP-1277(410)X

PIN 12774.10

HIGHWAY PLANS

	BY	DATE
PROJ. MANAGER	S. SMITH	
DESIGN-DETAILED	J. WALLACE	
CHECKED-REVIEWED	-----	-----
DESIGN2-DETAILED2	J. VEILLEUX	-----
DESIGN3-DETAILED3	A. MOUSSEAU	-----
REVISIONS 1	-----	-----
REVISIONS 2	-----	-----
REVISIONS 3	-----	-----
REVISIONS 4	-----	-----
FIELD CHANGES	-----	-----

SIGNATURE

P.E. NUMBER

DATE

CHESTERVILLE - FARMINGTON
RTE. 156

CROSS SECTIONS

SHEET NUMBER

61

OF 188

Filename: ...\061_xsect_Atlee_41+50_029.dgn Division: HIGHWAY Username: atlee.mousseau Date:3/24/2011

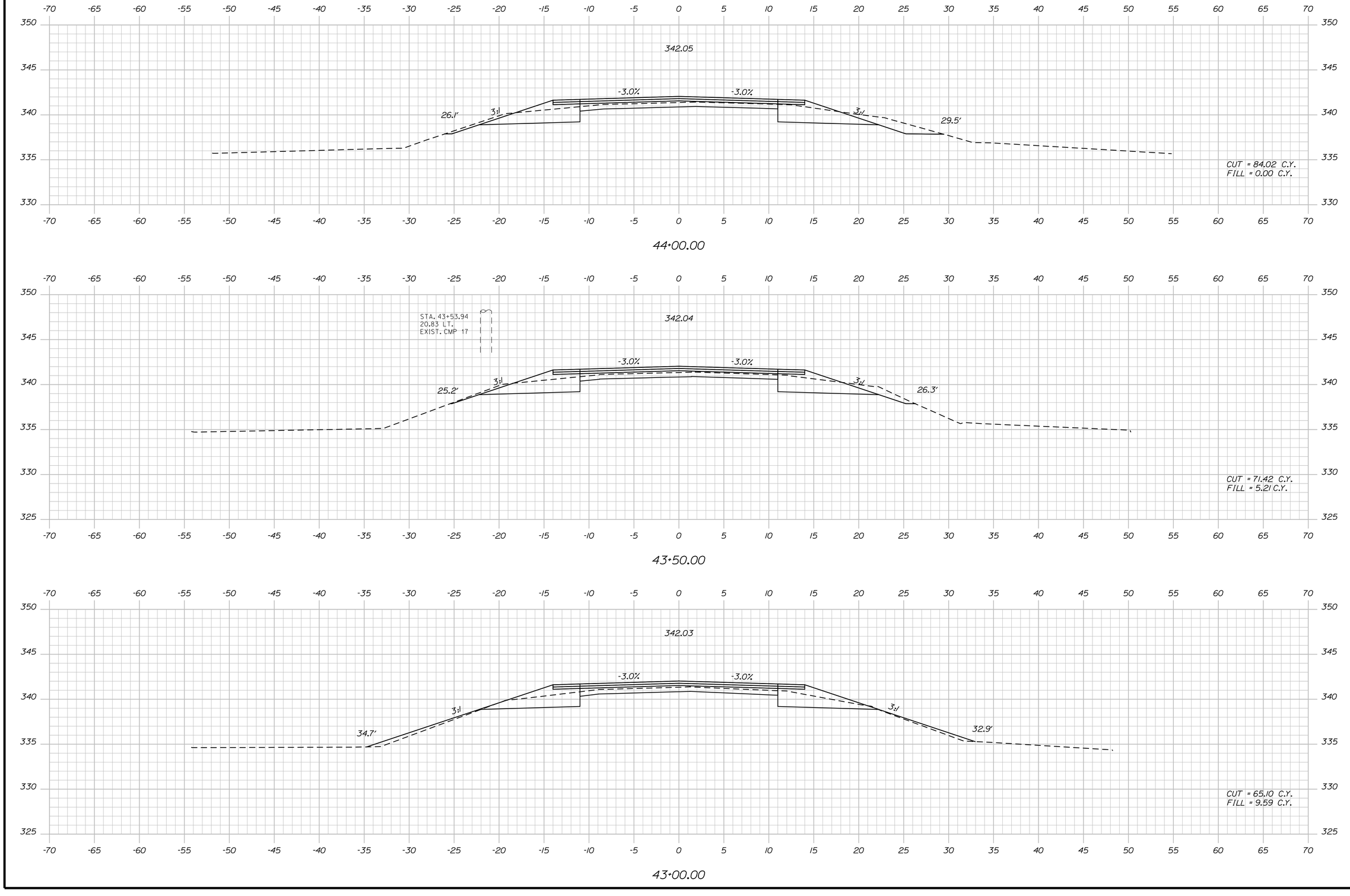

STATE OF MAINE
DEPARTMENT OF TRANSPORTATION

STP-1277(410)X

PIN
12774.10

HIGHWAY PLANS

		BY	DATE
PROJ. MANAGER	S. SMITH		
DESIGN-DETAILED	J. WALLACE	J. WALLACE	-----
CHECKED-REVIEWED	-----	-----	-----
DESIGN2-DETAILED2	J. VEILLEUX	J. VEILLEUX	-----
DESIGN3-DETAILED3	A. MOUSSEAU	W. ADAMS	-----
REVISIONS 1	-----	-----	-----
REVISIONS 2	-----	-----	-----
REVISIONS 3	-----	-----	-----
REVISIONS 4	-----	-----	-----
FIELD CHANGES	-----	-----	-----

SIGNATURE

P.E. NUMBER

DATE

CHESTERVILLE - FARMINGTON
RTE. 156

CROSS SECTIONS

SHEET NUMBER

62

OF 188

Filename: ...\062_xsect_Allee_43+00_030.dgn Division: HIGHWAY Username: allee.mousseau Date:3/24/2011

STATE OF MAINE
DEPARTMENT OF TRANSPORTATION

STP-1277(410)X

PIN
12774.10

HIGHWAY PLANS

PROJ. MANAGER	S. SMITH	BY	DATE
DESIGN-DETAILED	J. WALLACE	J. WALLACE	
CHECKED-REVIEWED	-----	-----	-----
DESIGN2-DETAILED2	J. VEILLEUX	J. VEILLEUX	-----
DESIGN3-DETAILED3	A. MOUSSEAU	W. ADAMS	-----
REVISIONS 1	-----	-----	-----
REVISIONS 2	-----	-----	-----
REVISIONS 3	-----	-----	-----
REVISIONS 4	-----	-----	-----
FIELD CHANGES	-----	-----	-----

SIGNATURE

P.E. NUMBER

DATE

CHESTERVILLE - FARMINGTON
RTE. 156

CROSS SECTIONS

SHEET NUMBER

63

OF 188

Filename: ...\063_xsect_Atlee_44+50_031.dgn Username: atlee.mousseau Date:3/24/2011 Division: HIGHWAY

STATE OF MAINE
DEPARTMENT OF TRANSPORTATION

STP-1277(410)X

PIN
12774.10

HIGHWAY PLANS

		SIGNATURE	P.E. NUMBER	DATE
PROJ. MANAGER	S. SMITH			
DESIGN-DETAILED	J. WALLACE	J. WALLACE	------	------
CHECKED-REVIEWED	-----	-----	------	------
DESIGN2-DETAILED2	J. VEILLEUX	J. VEILLEUX	------	------
DESIGN3-DETAILED3	A. MOUSSEAU	W. ADAMS	------	------
REVISIONS 1	------	------	------	------
REVISIONS 2	------	------	------	------
REVISIONS 3	------	------	------	------
REVISIONS 4	------	------	------	------
FIELD CHANGES	------	------	------	------

CHESTERVILLE - FARMINGTON
RTE. 156

CROSS SECTIONS

SHEET NUMBER

64

OF 188

Filename: ...\064_xsect_Atlee_46+00_032.dgn Division: HIGHWAY Username: atlee.mousseau Date:3/24/2011

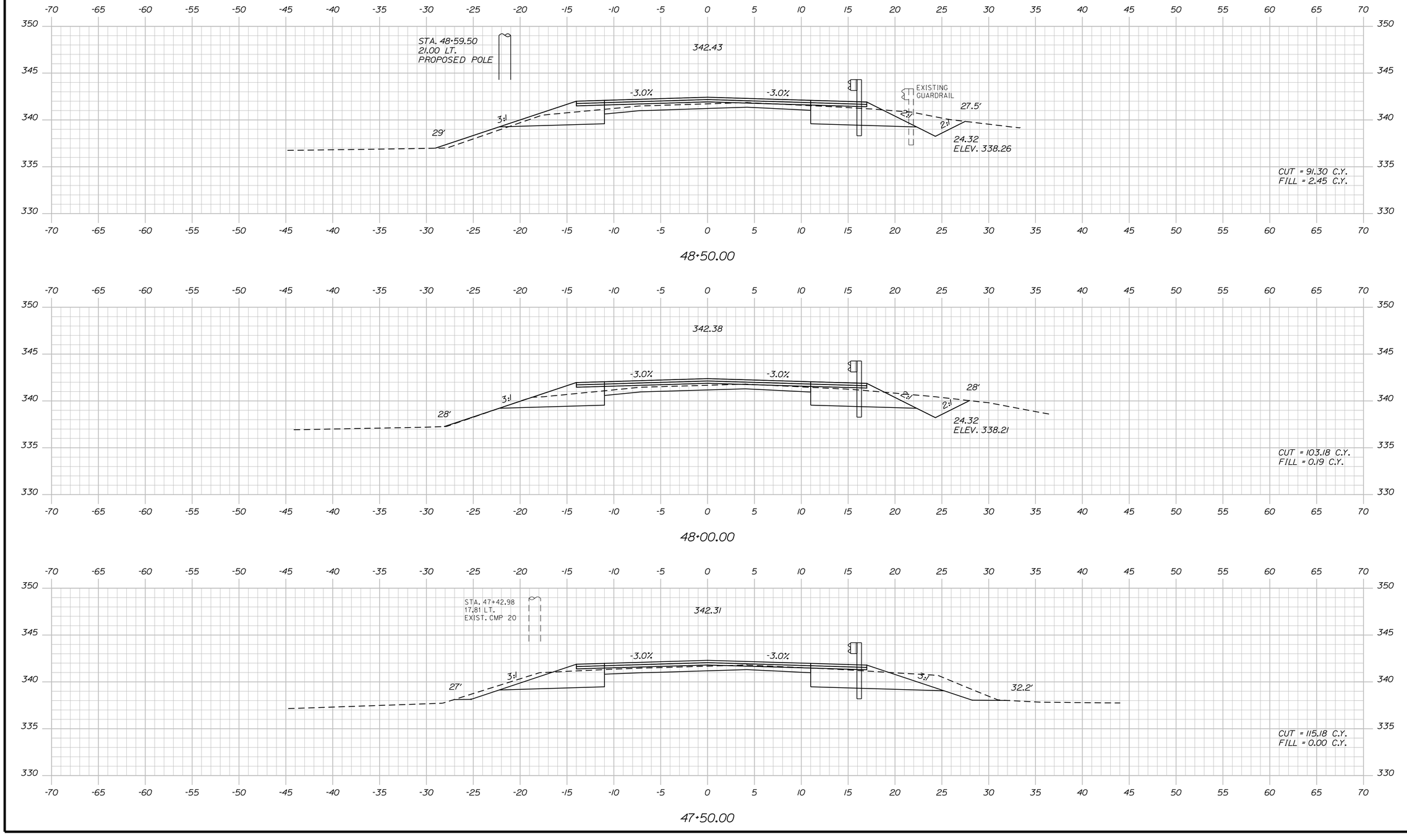

STATE OF MAINE
DEPARTMENT OF TRANSPORTATION

STP-1277(410)X

PIN
12774.10

HIGHWAY PLANS

PROJ. MANAGER	S. SMITH	BY	DATE
DESIGN-DETAILED	J. WALLACE	J. WALLACE	
CHECKED-REVIEWED	-----	-----	-----
DESIGN2-DETAILED2	J. VEILLEUX	J. VEILLEUX	-----
DESIGN3-DETAILED3	A. MOUSSEAU	W. ADAMS	-----
REVISIONS 1	------	------	------
REVISIONS 2	------	------	------
REVISIONS 3	------	------	------
REVISIONS 4	------	------	------
FIELD CHANGES	------	------	------

SIGNATURE

P.E. NUMBER

DATE

CHESTERVILLE - FARMINGTON
RTE. 156

CROSS SECTIONS

SHEET NUMBER

65

OF 188

Filename: ...\065_xsect_Atlee_47+50_033.dgn Division: HIGHWAY Username: atlee.mousseau Date:3/24/2011

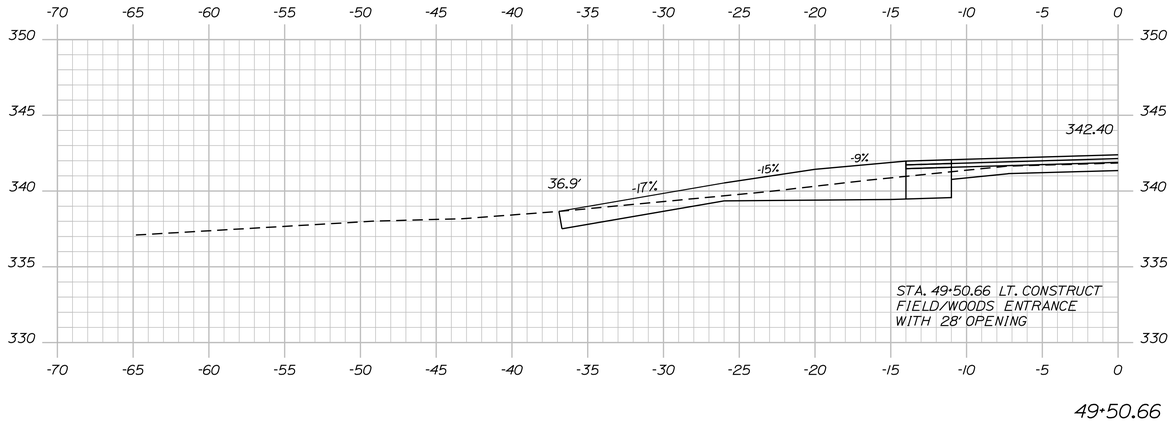

49+50.66

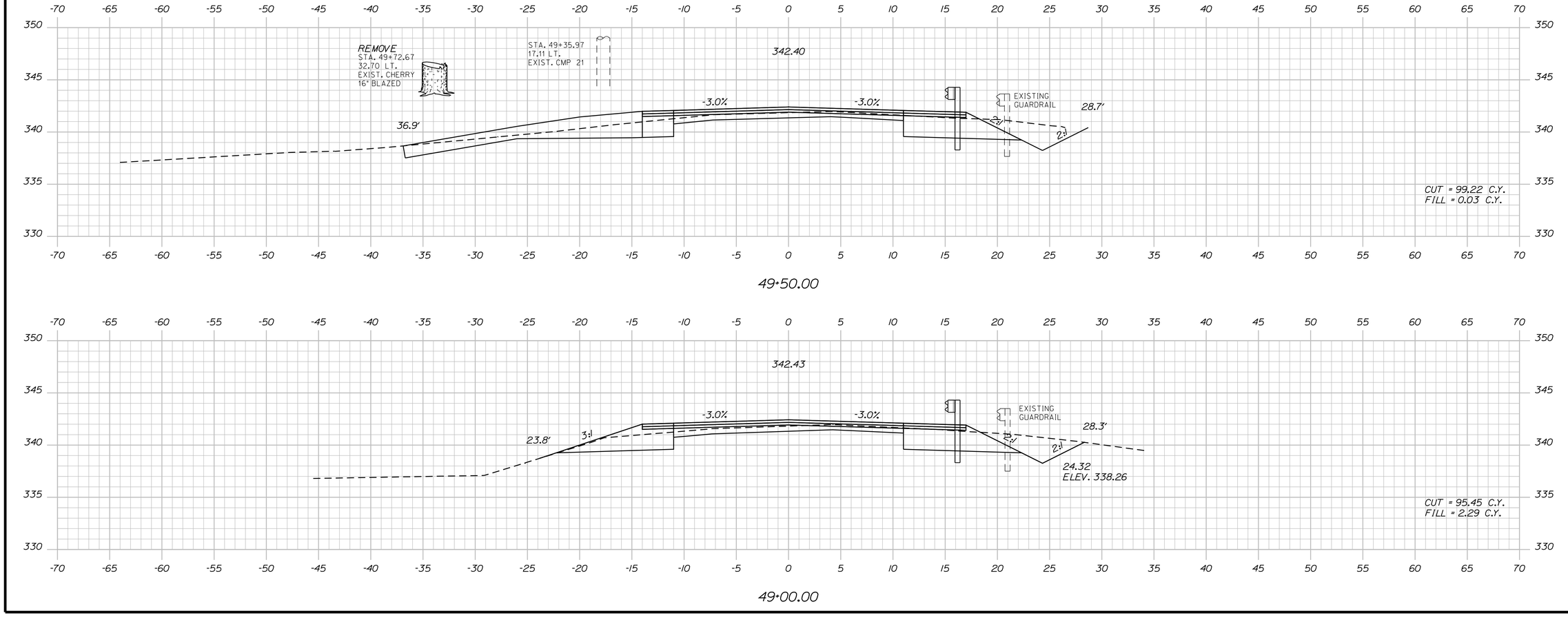

49+50.00

49+00.00

STATE OF MAINE
DEPARTMENT OF TRANSPORTATION

STP-1277(410)X

PIN
12774.10

HIGHWAY PLANS

	BY	DATE
PROJ. MANAGER	S. SMITH	
DESIGN-DETAILED	J. WALLACE	
CHECKED-REVIEWED	J. WALLACE	-----
DESIGN2-DETAILED2	J. VEILLEUX	J. VEILLEUX -----
DESIGN3-DETAILED3	A. MOUSSEAU	W. ADAMS -----
REVISIONS 1	-----	-----
REVISIONS 2	-----	-----
REVISIONS 3	-----	-----
REVISIONS 4	-----	-----
FIELD CHANGES	-----	-----

SIGNATURE

P.E. NUMBER

DATE

CHESTERVILLE - FARMINGTON
RTE. 156

CROSS SECTIONS

SHEET NUMBER

66

OF 188

Filename: ...\066_xsect_Atlee_49+00_034.dgn Division: HIGHWAY Username: atlee.mousseau Date:3/24/2011

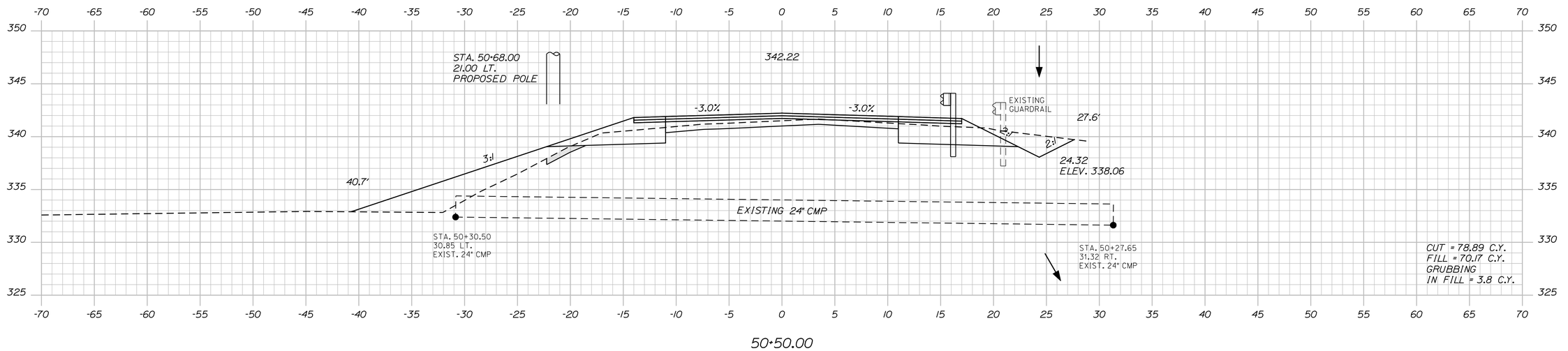

50+50.00

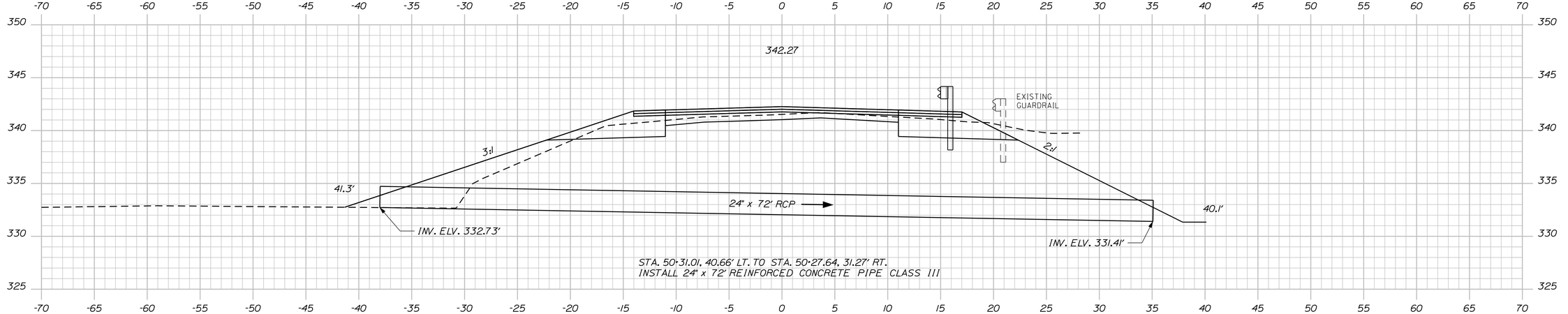

50+29.15

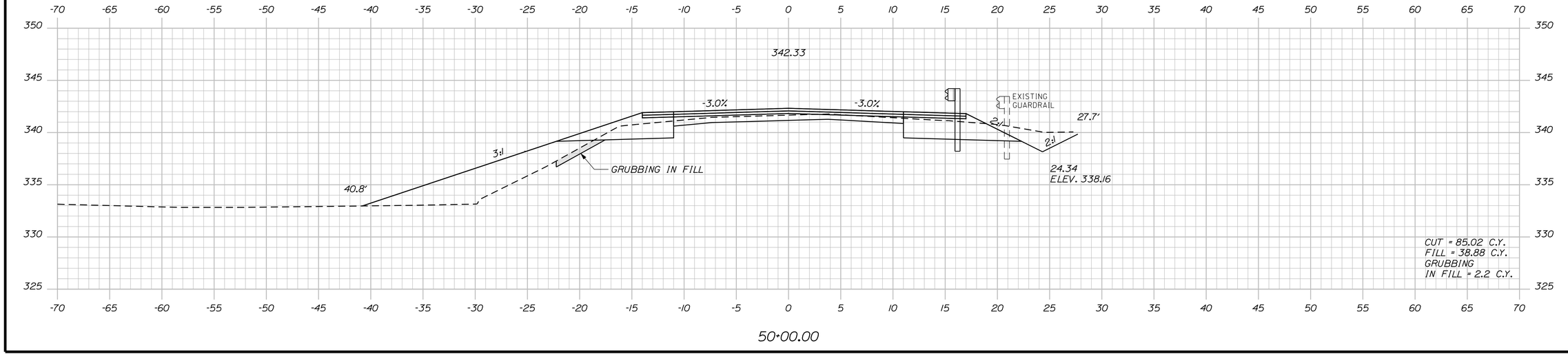

50+00.00

STATE OF MAINE
DEPARTMENT OF TRANSPORTATION

STP-1277(410)X

PIN
12774.10

HIGHWAY PLANS

	BY	DATE	SIGNATURE
PROJ. MANAGER	S. SMITH		
DESIGN-DETAILED	J. WALLACE		-----
CHECKED-REVIEWED	-----		-----
DESIGN2-DETAILED2	J. VEILLEUX		J. VEILLEUX
DESIGN3-DETAILED3	A. MOUSSEAU		W. ADAMS
REVISIONS 1	------		------
REVISIONS 2	------		------
REVISIONS 3	------		------
REVISIONS 4	------		------
FIELD CHANGES	------		------

P.E. NUMBER

DATE

CHESTERVILLE - FARMINGTON
RTE. 156

CROSS SECTIONS

SHEET NUMBER
67
OF 188

Filename: ...\067_xsect_Atlee_50+00_035.dgn Division: HIGHWAY Username: atlee.mousseau Date:3/24/2011

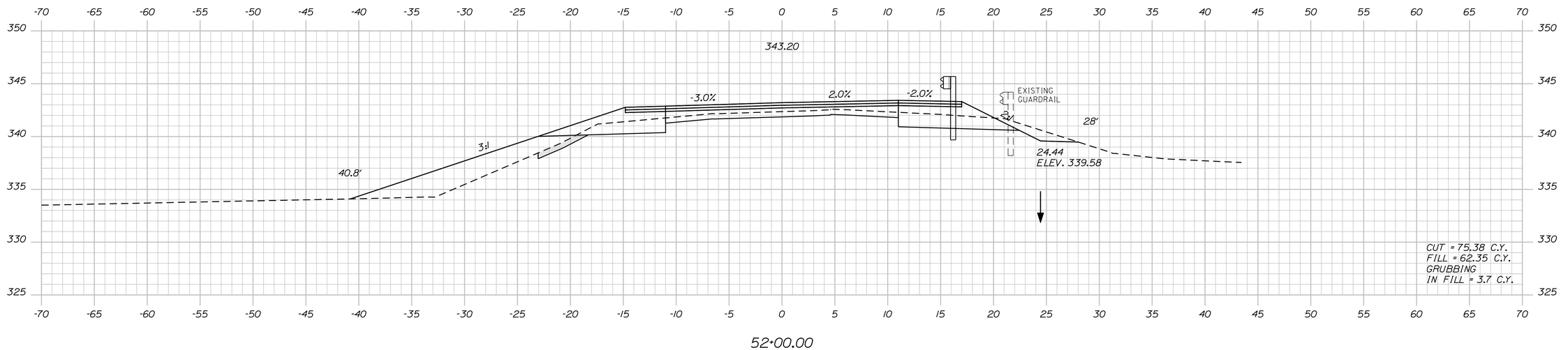

52+00.00

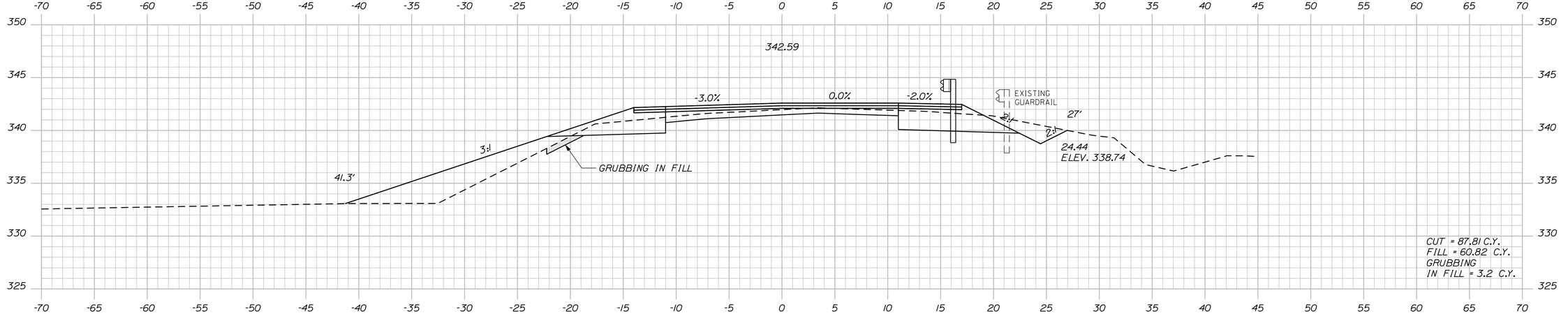

51+50.00

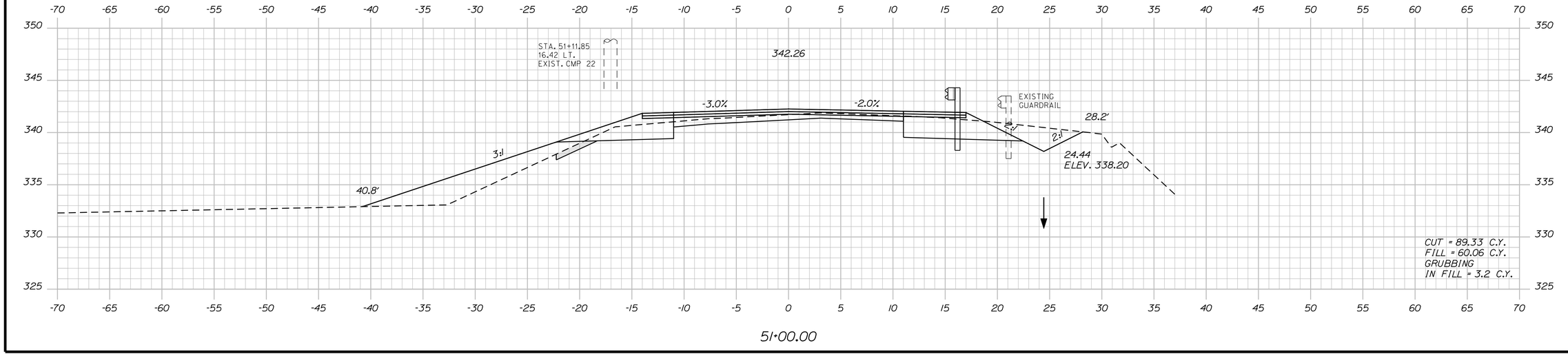

51+00.00

STATE OF MAINE
DEPARTMENT OF TRANSPORTATION

STP-1277(410)X

PIN
12774.10

HIGHWAY PLANS

	BY	DATE
PROJ. MANAGER	S. SMITH	
DESIGN-DETAILED	J. WALLACE	
CHECKED-REVIEWED	-----	-----
DESIGN2-DETAILED2	J. VEILLEUX	J. VEILLEUX
DESIGN3-DETAILED3	A. MOUSSEAU	W. ADAMS
REVISIONS 1	------	------
REVISIONS 2	------	------
REVISIONS 3	------	------
REVISIONS 4	------	------
FIELD CHANGES	------	------

SIGNATURE

P.E. NUMBER

DATE

CHESTERVILLE - FARMINGTON
RTE. 156

CROSS SECTIONS

SHEET NUMBER

68

OF 188

Filename: ...\068_xsect_Atlee_51+00_036.dgn Division: HIGHWAY Username: atlee.mousseau Date:3/24/2011

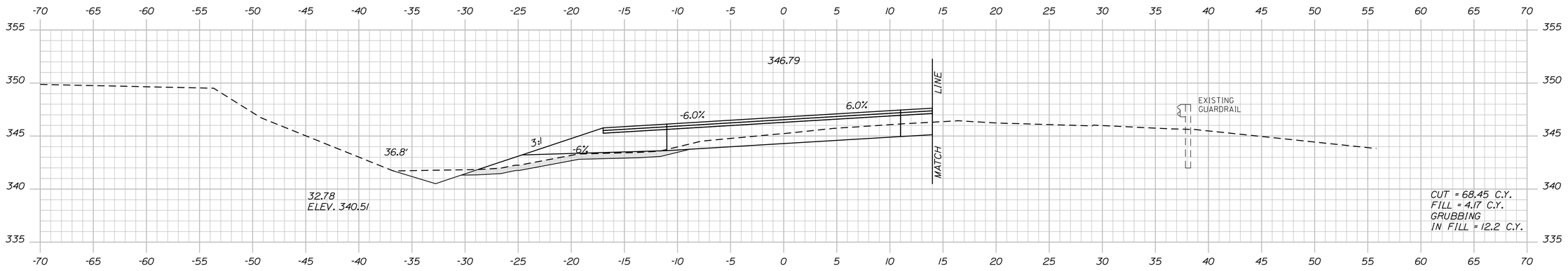

53+50.00

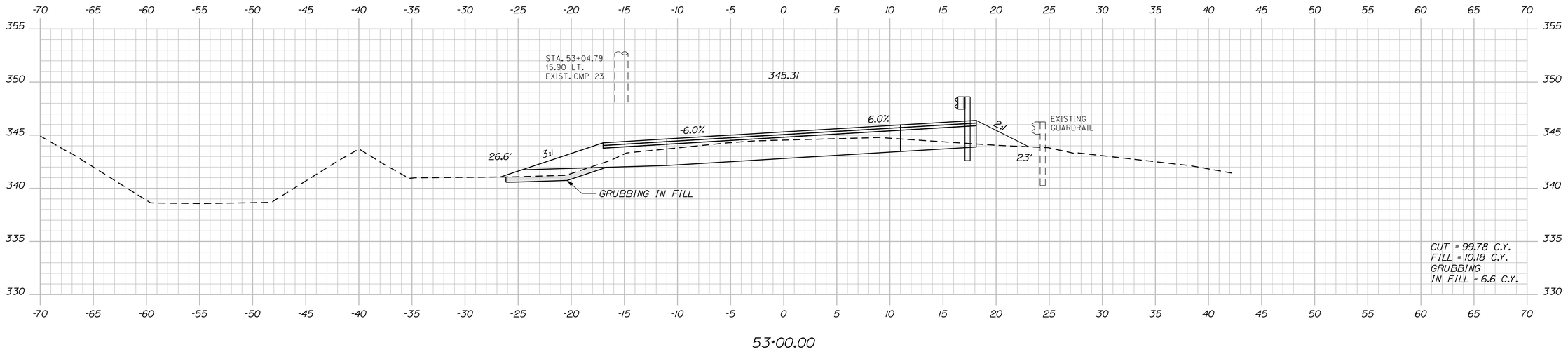

53+00.00

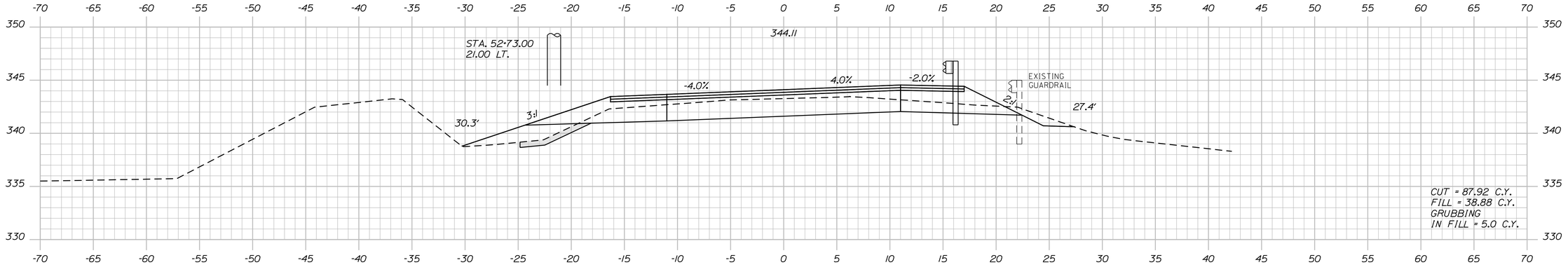

52+50.00

STATE OF MAINE
DEPARTMENT OF TRANSPORTATION

STP-1277(410)X

PIN
12774.10

HIGHWAY PLANS

	BY	DATE
PROJ. MANAGER	S. SMITH	
DESIGN-DETAILED	J. WALLACE	
CHECKED-REVIEWED	J. WALLACE	-----
DESIGN2-DETAILED2	J. VEILLEUX	J. VEILLEUX -----
DESIGN3-DETAILED3	A. MOUSSEAU	W. ADAMS -----
REVISIONS 1	-----	-----
REVISIONS 2	-----	-----
REVISIONS 3	-----	-----
REVISIONS 4	-----	-----
FIELD CHANGES	-----	-----

SIGNATURE

P.E. NUMBER

DATE

CHESTERVILLE - FARMINGTON
RTE. 156

CROSS SECTIONS

SHEET NUMBER

69

OF 188

Filename: ...\069_xsect_Altee_52+50_037.dgn Division: HIGHWAY Username: altee.mousseau Date:3/24/2011

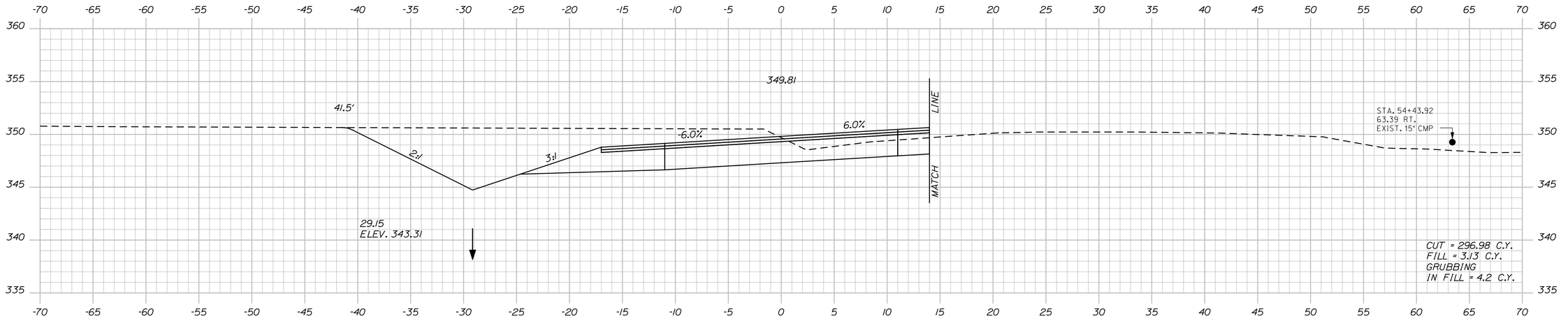

54+50.00

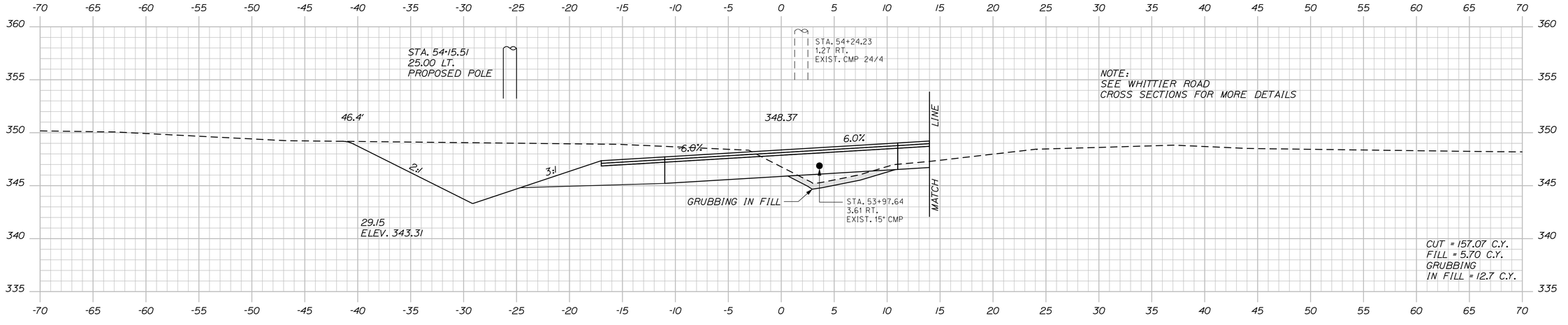

54+00.00

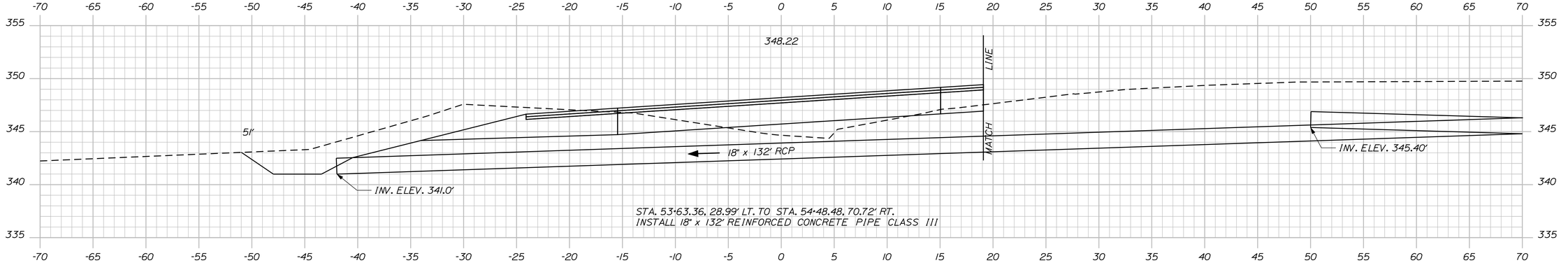

53+94.75

STATE OF MAINE
DEPARTMENT OF TRANSPORTATION

STP-1277(410)X

PIN
12774.10

HIGHWAY PLANS

	BY	DATE
PROJ. MANAGER	S. SMITH	
DESIGN-DETAILED	J. WALLACE	
CHECKED-REVIEWED	-----	-----
DESIGN2-DETAILED2	J. VEILLEUX	J. VEILLEUX
DESIGN3-DETAILED3	A. MOUSSEAU	W. ADAMS
REVISIONS 1	------	------
REVISIONS 2	------	------
REVISIONS 3	------	------
REVISIONS 4	------	------
FIELD CHANGES	------	------

SIGNATURE

P.E. NUMBER

DATE

CHESTERVILLE - FARMINGTON
RTE. 156

CROSS SECTIONS

SHEET NUMBER

70

OF 188

Filename: ...\070_xsect_Atlee_53+94_038.dgn Division: HIGHWAY Username: atlee.mousseau Date:3/24/2011

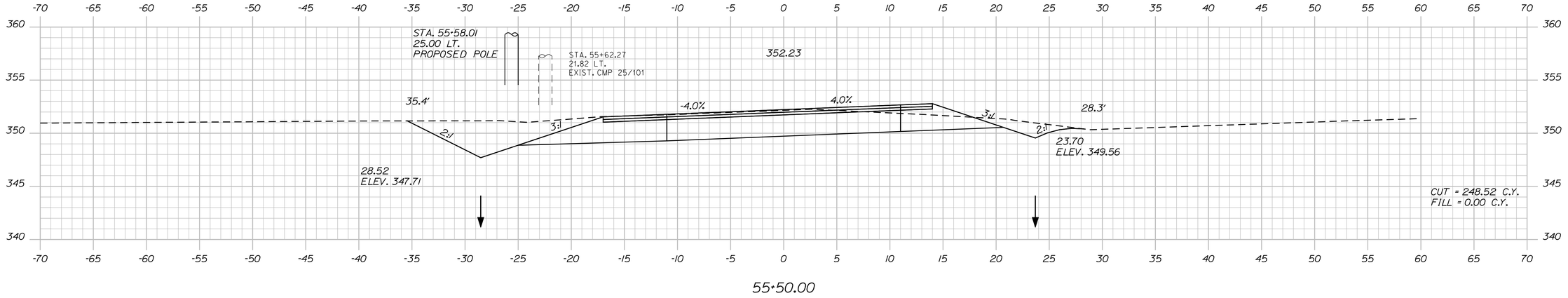

55+50.00

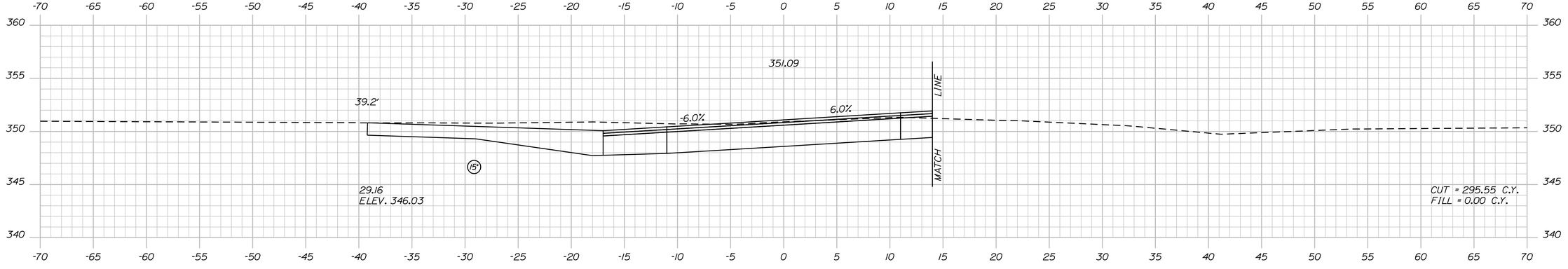

55+00.00

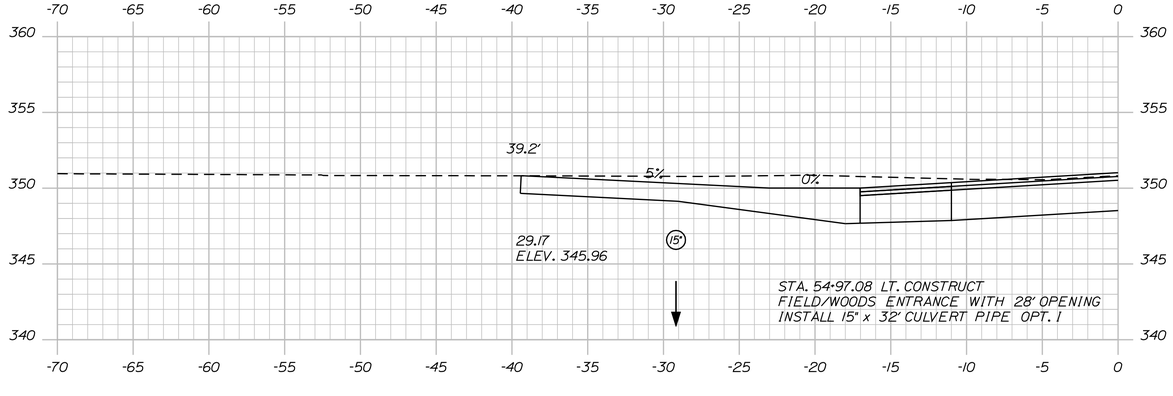

54+97.08

STATE OF MAINE
DEPARTMENT OF TRANSPORTATION

STP-1277(410)X

PIN
12774.10

HIGHWAY PLANS

		SIGNATURE	P.E. NUMBER	DATE
PROJ. MANAGER	S. SMITH			
DESIGN-DETAILED	J. WALLACE	J. WALLACE	------	------
CHECKED-REVIEWED	-----	-----	------	------
DESIGN2-DETAILED2	J. VEILLEUX	J. VEILLEUX	------	------
DESIGN3-DETAILED3	A. MOUSSEAU	W. ADAMS	------	------
REVISIONS 1	------	------	------	------
REVISIONS 2	------	------	------	------
REVISIONS 3	------	------	------	------
REVISIONS 4	------	------	------	------
FIELD CHANGES	------	------	------	------

CHESTERVILLE - FARMINGTON
RTE. 156

CROSS SECTIONS

SHEET NUMBER

71

OF 188

Filename: ...\071_xsect_Altee_54+97_039.dgn Division: HIGHWAY Username: altee.mousseau Date:3/24/2011

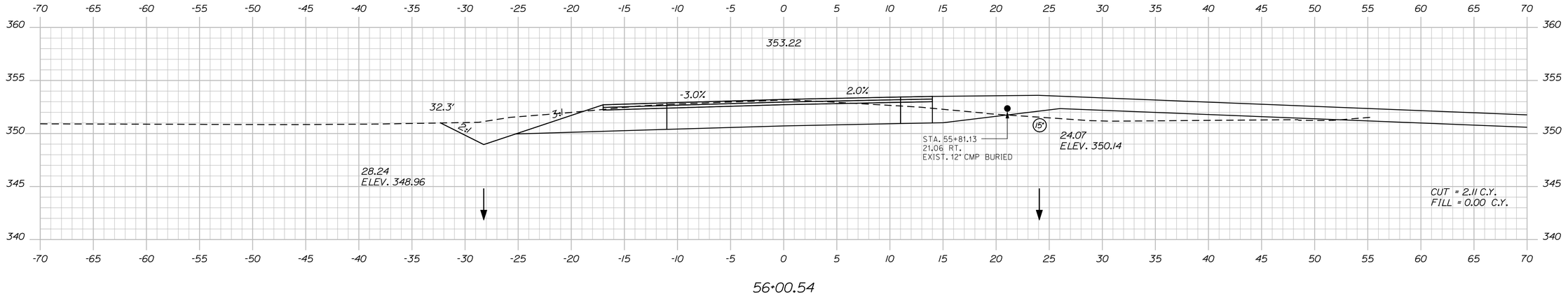

56+00.54

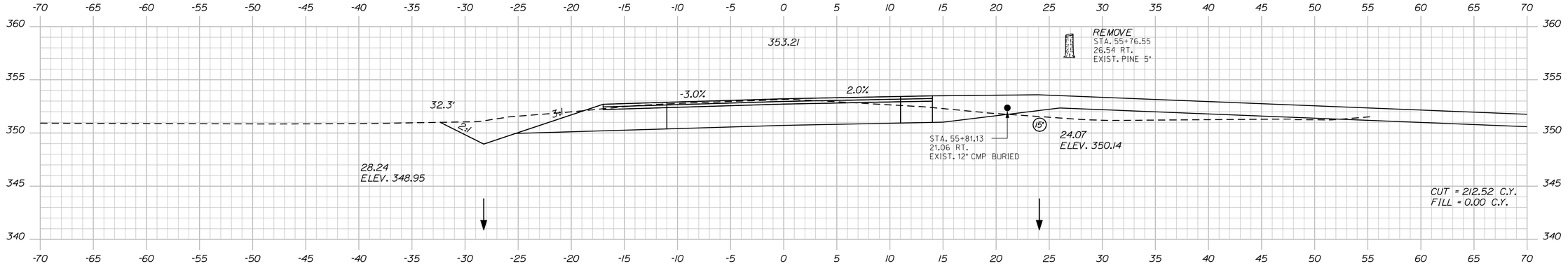

56+00.00

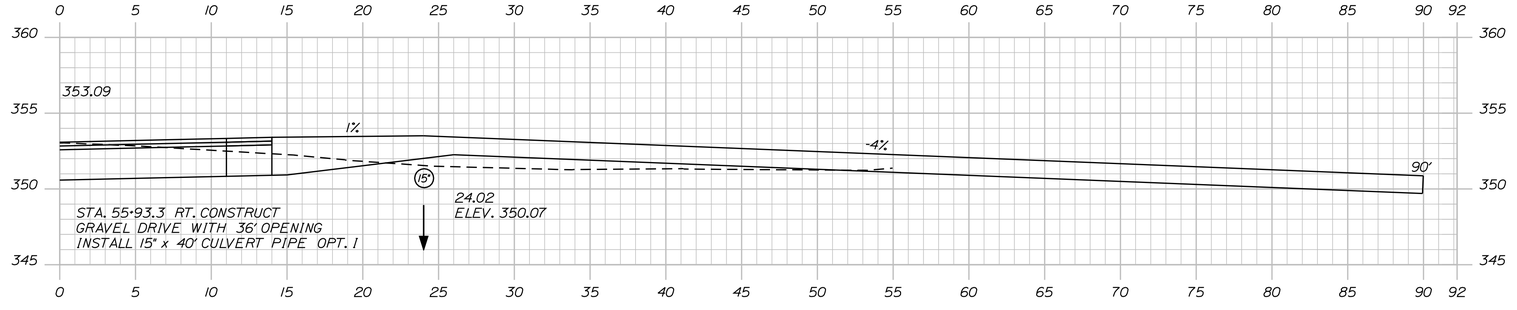

55+93.30

STATE OF MAINE
DEPARTMENT OF TRANSPORTATION

STP-1277(410)X

PIN
12774.10

HIGHWAY PLANS

PROJ. MANAGER	S. SMITH	BY	DATE
DESIGN-DETAILED	J. WALLACE	J. WALLACE	-----
CHECKED-REVIEWED	-----	-----	-----
DESIGN2-DETAILED2	J. VEILLEUX	J. VEILLEUX	-----
DESIGN3-DETAILED3	A. MOUSSEAU	W. ADAMS	-----
REVISIONS 1	-----	-----	-----
REVISIONS 2	-----	-----	-----
REVISIONS 3	-----	-----	-----
REVISIONS 4	-----	-----	-----
FIELD CHANGES	-----	-----	-----

SIGNATURE

P.E. NUMBER

DATE

CHESTERVILLE - FARMINGTON
RTE. 156

CROSS SECTIONS

SHEET NUMBER

72

OF 188

Filename: ...\072_xsect_Allee_55+93_040.dgn Username: allee.mousseau Date:3/24/2011
Division: HIGHWAY

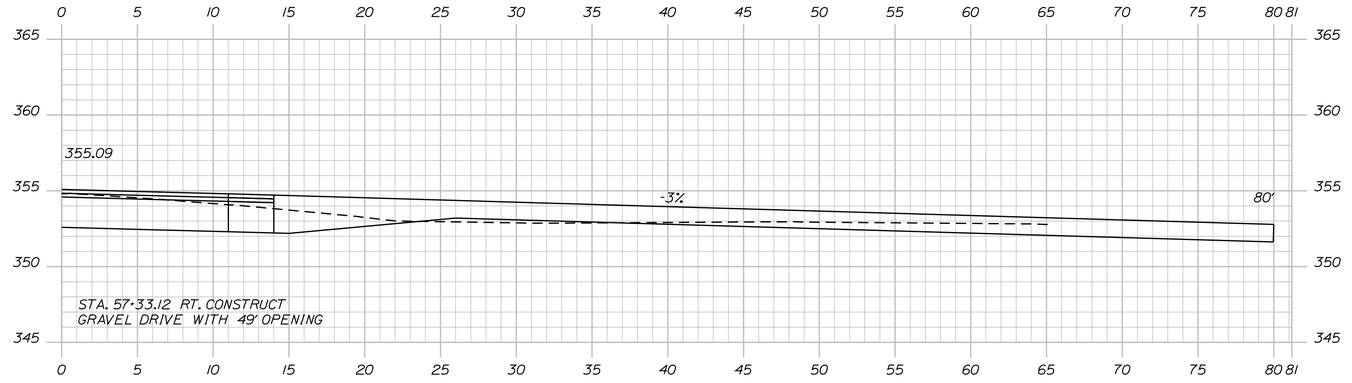

57+33.12

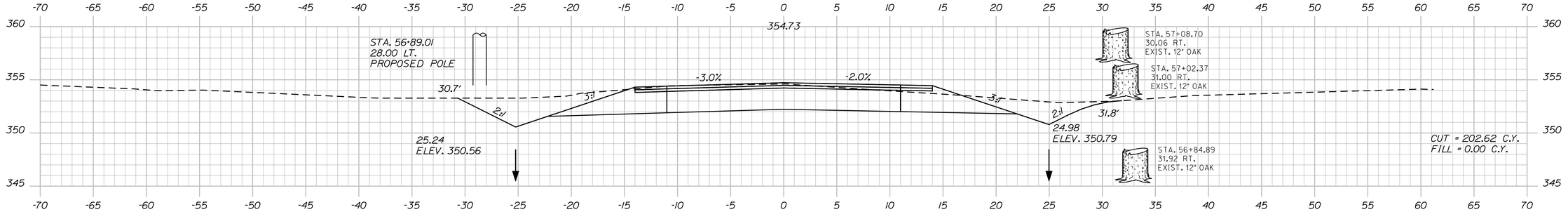

57+00.00

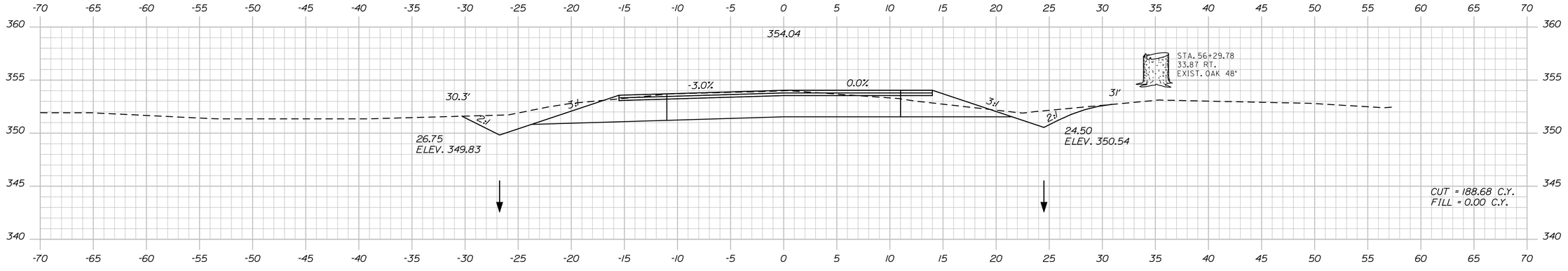

56+50.00

STATE OF MAINE
DEPARTMENT OF TRANSPORTATION

STP-1277(410)X

PIN
12774.10

HIGHWAY PLANS

	S. SMITH	BY	DATE
PROJ. MANAGER			
DESIGN-DETAILED	J. WALLACE	J. WALLACE	-----
CHECKED-REVIEWED	-----	-----	-----
DESIGN2-DETAILED2	J. VEILLEUX	J. VEILLEUX	-----
DESIGN3-DETAILED3	A. MOUSSEAU	W. ADAMS	-----
REVISIONS 1	------	------	------
REVISIONS 2	------	------	------
REVISIONS 3	------	------	------
REVISIONS 4	------	------	------
FIELD CHANGES	------	------	------

SIGNATURE

P.E. NUMBER

DATE

CHESTERVILLE - FARMINGTON
RTE. 156

CROSS SECTIONS

SHEET NUMBER

73

OF 188

Filename: ...\073_xsect_Atlee_56+50_041.dgn Division: HIGHWAY Username: atlee.mousseau Date:3/24/2011

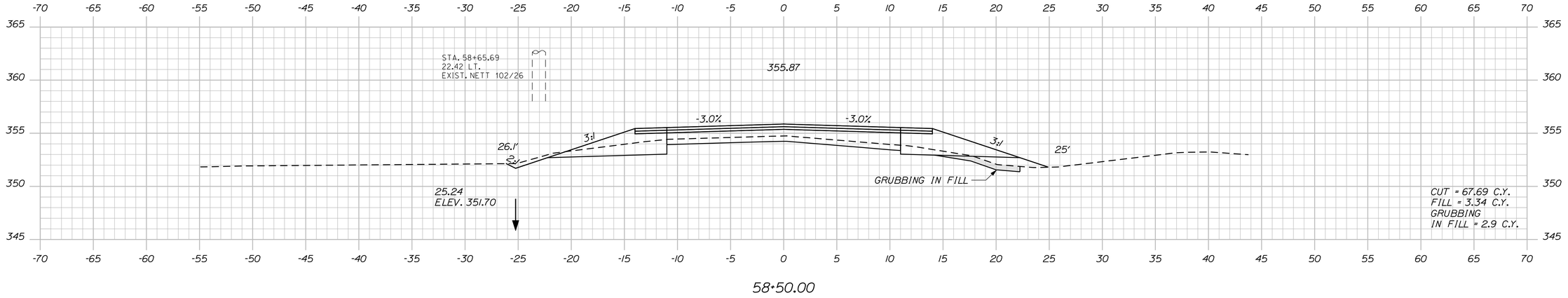

58+50.00

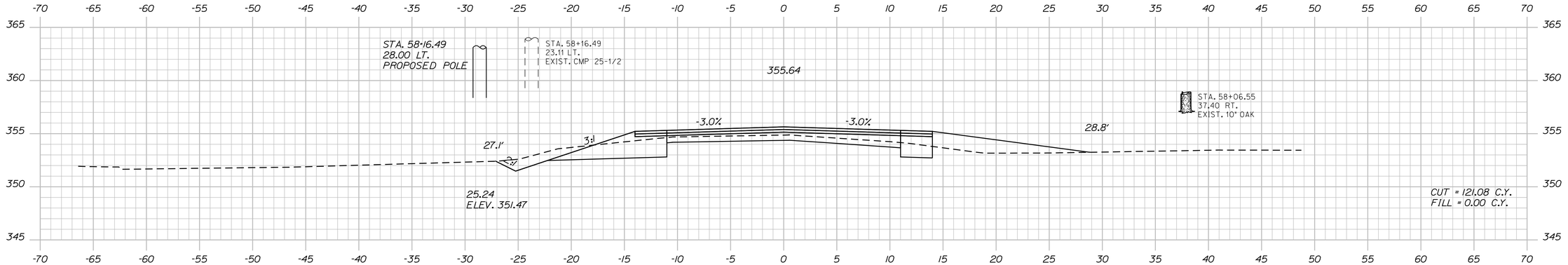

58+00.00

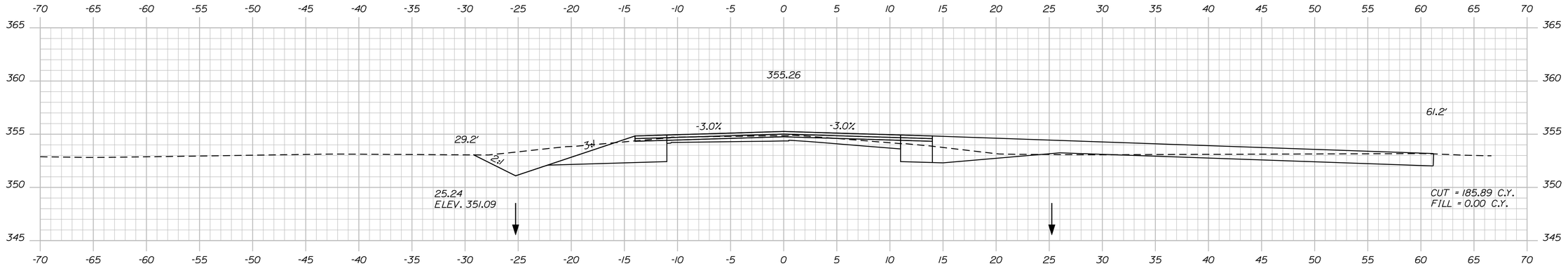

57+50.00

STATE OF MAINE
DEPARTMENT OF TRANSPORTATION

STP-1277(410)X

PIN
12774.10

HIGHWAY PLANS

PROJ. MANAGER	S. SMITH	BY	DATE
DESIGN-DETAILED	J. WALLACE	J. WALLACE	-----
CHECKED-REVIEWED	-----	-----	-----
DESIGN2-DETAILED2	J. VELLEUX	J. VELLEUX	-----
DESIGN3-DETAILED3	A. MOUSSEAU	W. ADAMS	-----
REVISIONS 1	-----	-----	-----
REVISIONS 2	-----	-----	-----
REVISIONS 3	-----	-----	-----
REVISIONS 4	-----	-----	-----
FIELD CHANGES	-----	-----	-----

SIGNATURE

P.E. NUMBER

DATE

CHESTERVILLE - FARMINGTON
RTE. 156

CROSS SECTIONS

SHEET NUMBER

74

OF 188

Filename: ...\074_xsect_Allee_57+50_042.dgn Division: HIGHWAY Username: allee.mousseau Date:3/24/2011

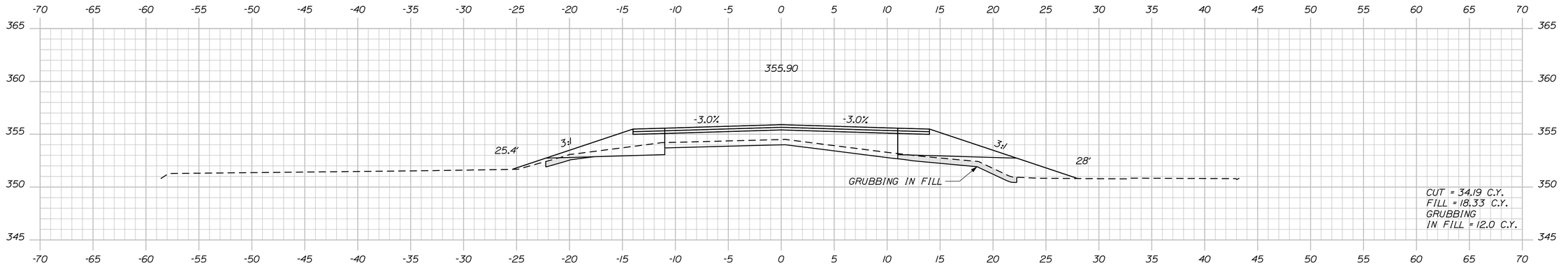

59+50.00

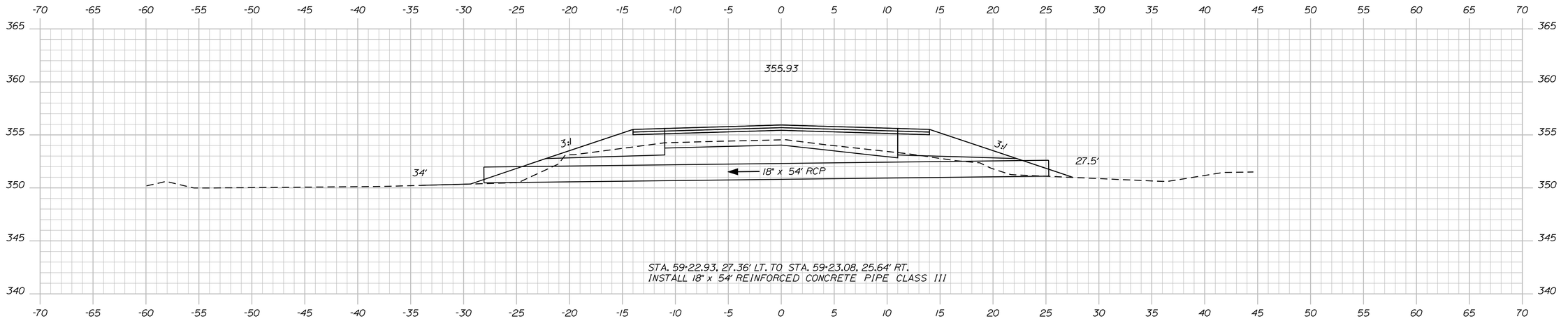

59+23.01

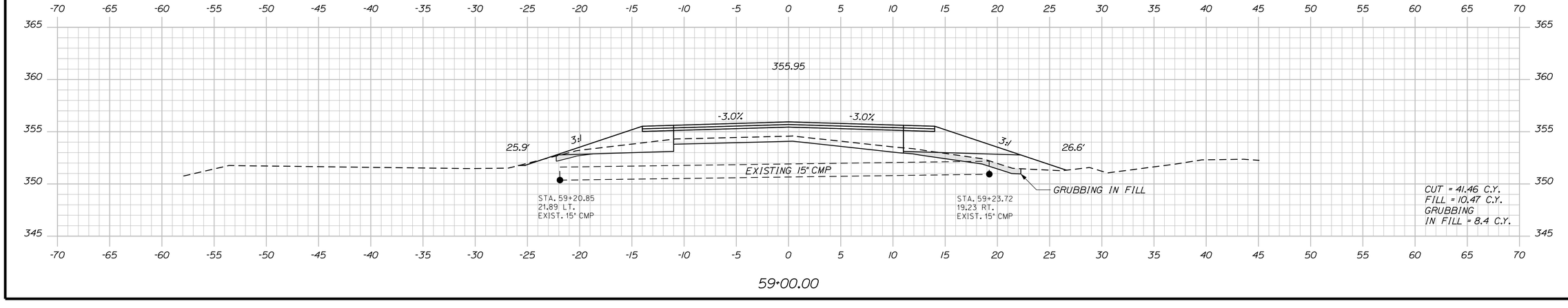

59+00.00

STATE OF MAINE
DEPARTMENT OF TRANSPORTATION

STP-1277(410)X

PIN
12774.10

HIGHWAY PLANS

PROJ. MANAGER	S. SMITH	BY	DATE
DESIGN-DETAILED	J. WALLACE	J. WALLACE	
CHECKED-REVIEWED	-----	-----	-----
DESIGN2-DETAILED2	J. VEILLEUX	J. VEILLEUX	-----
DESIGN3-DETAILED3	A. MOUSSEAU	W. ADAMS	-----
REVISIONS 1	------	------	------
REVISIONS 2	------	------	------
REVISIONS 3	------	------	------
REVISIONS 4	------	------	------
FIELD CHANGES	------	------	------

SIGNATURE

P.E. NUMBER

DATE

CHESTERVILLE - FARMINGTON
RTE. 156

CROSS SECTIONS

SHEET NUMBER

75

OF 188

Filename: ...\075_xsect_Atlee_59+00_043.dgn Division: HIGHWAY Username: atlee.mousseau Date:3/24/2011

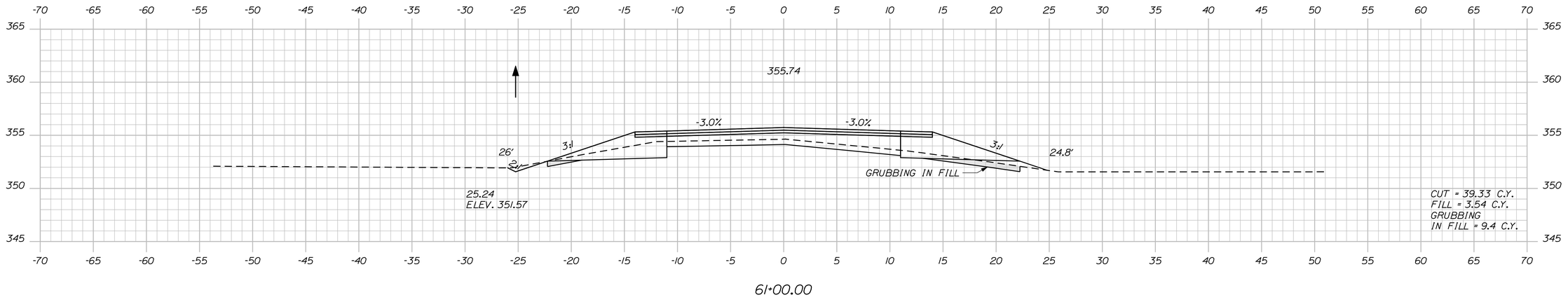

61+00.00

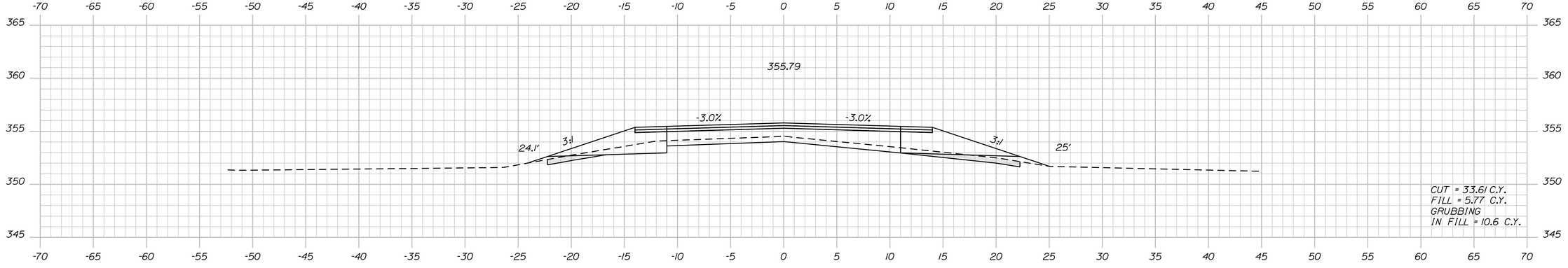

60+50.00

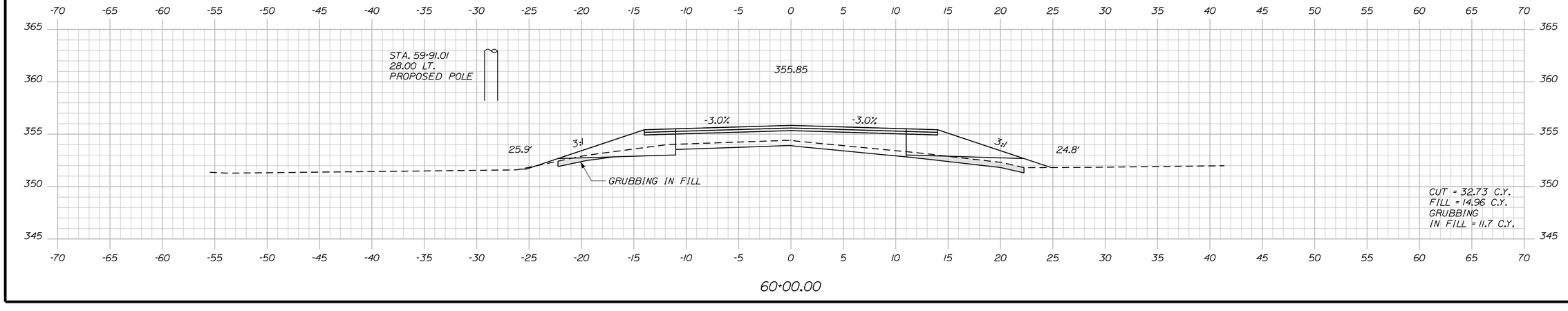

60+00.00

STATE OF MAINE
DEPARTMENT OF TRANSPORTATION

STP-1277(410)X

PIN
12774.10

HIGHWAY PLANS

PROJ. MANAGER	S. SMITH	BY	DATE
DESIGN-DETAILED	J. WALLACE	J. WALLACE	
CHECKED-REVIEWED	-----	-----	-----
DESIGN2-DETAILED2	J. VELLEUX	J. VELLEUX	-----
DESIGN3-DETAILED3	A. MOUSSEAU	W. ADAMS	-----
REVISIONS 1	------	------	------
REVISIONS 2	------	------	------
REVISIONS 3	------	------	------
REVISIONS 4	------	------	------
FIELD CHANGES	------	------	------

SIGNATURE

P.E. NUMBER

DATE

CHESTERVILLE - FARMINGTON
RTE. 156

CROSS SECTIONS

SHEET NUMBER

76

OF 188

Filename: ...\076_xsect_Atlee_60+00_044.dgn Username: atlee.mousseau Date:3/24/2011 Division: HIGHWAY

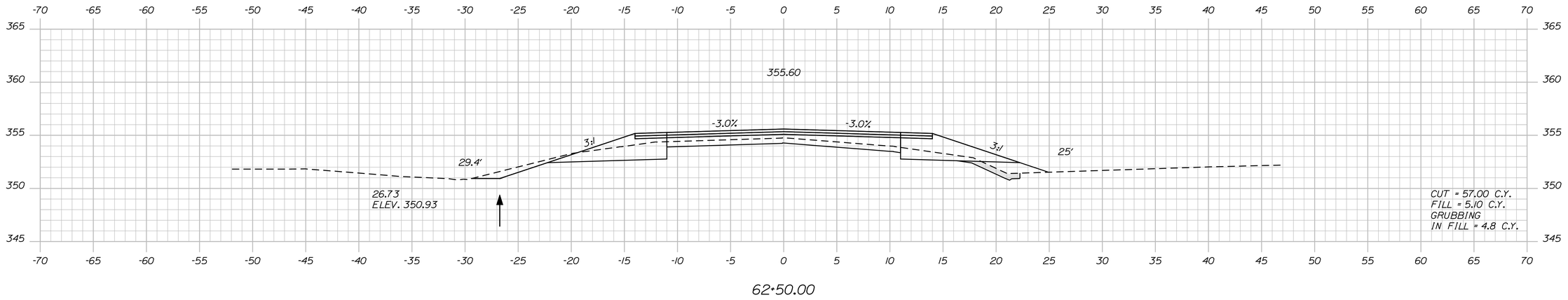

62+50.00

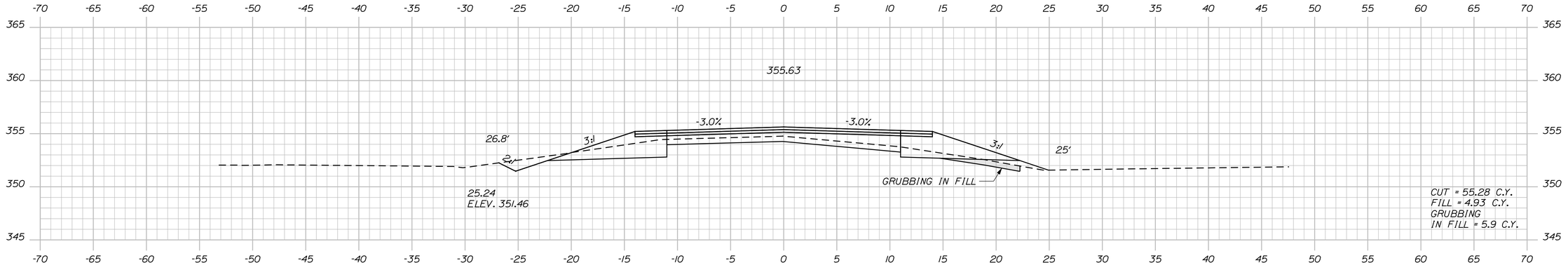

62+00.00

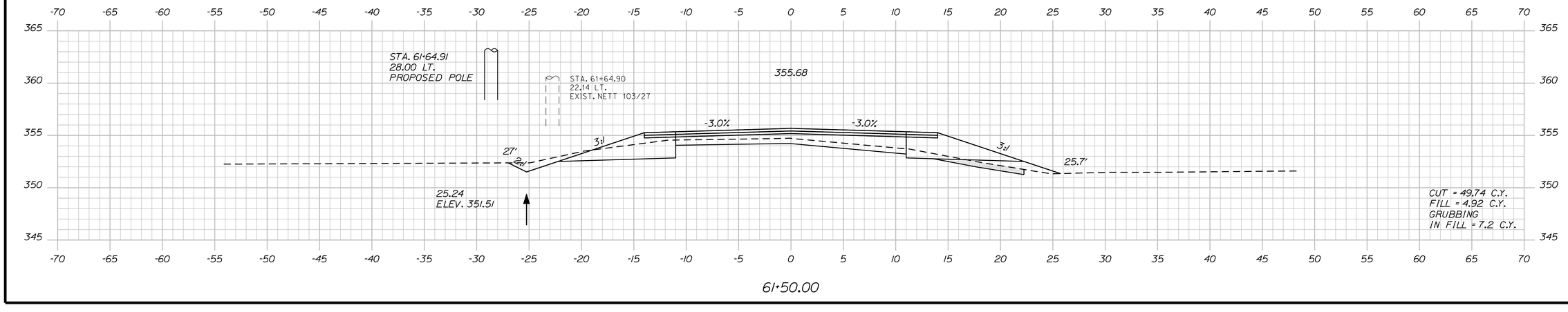

61+50.00

STATE OF MAINE
DEPARTMENT OF TRANSPORTATION

STP-1277(410)X

PIN
12774.10

HIGHWAY PLANS

PROJ. MANAGER	S. SMITH	BY	DATE
DESIGN-DETAILED	J. WALLACE	J. WALLACE	
CHECKED-REVIEWED	-----	-----	-----
DESIGN2-DETAILED2	J. VEILLEUX	J. VEILLEUX	-----
DESIGN3-DETAILED3	A. MOUSSEAU	W. ADAMS	-----
REVISIONS 1	------	------	------
REVISIONS 2	------	------	------
REVISIONS 3	------	------	------
REVISIONS 4	------	------	------
FIELD CHANGES	------	------	------

SIGNATURE

P.E. NUMBER

DATE

CHESTERVILLE - FARMINGTON
RTE. 156

CROSS SECTIONS

SHEET NUMBER

77

OF 188

Filename: ...\077_xsect_Atlee_61+50_045.dgn Division: HIGHWAY Username: atlee.mousseau Date:3/24/2011

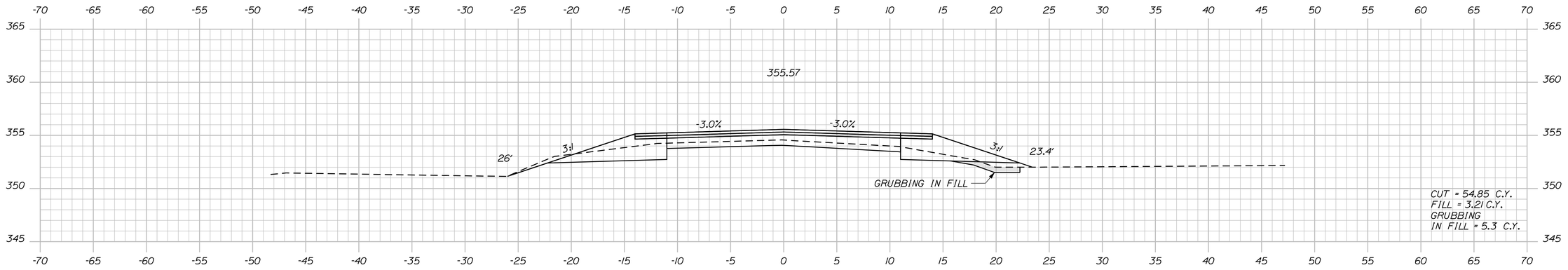

63+50.00

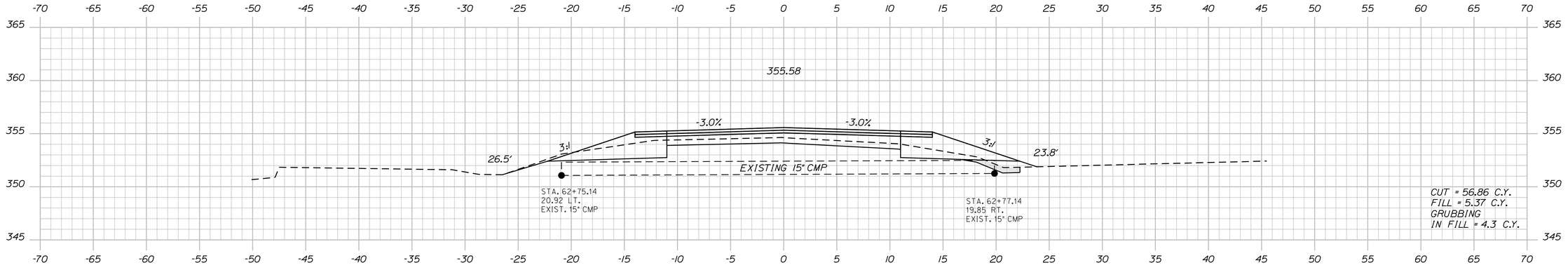

63+00.00

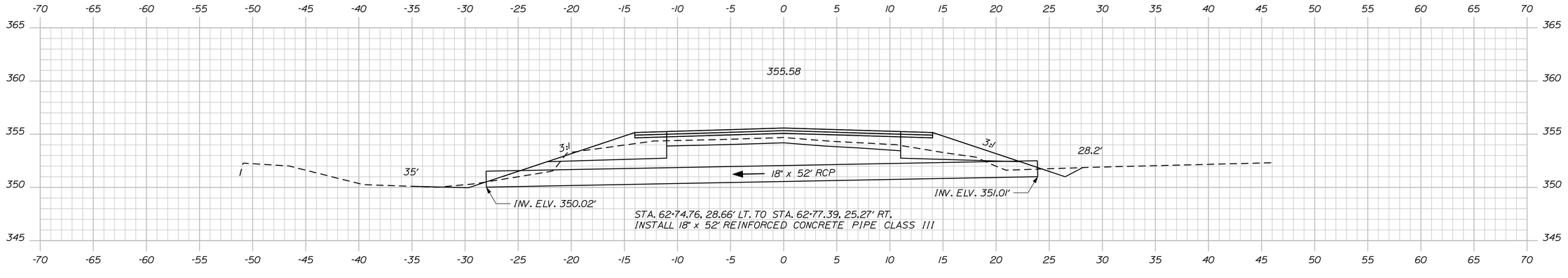

62+76.16

STATE OF MAINE
DEPARTMENT OF TRANSPORTATION

STP-1277(410)X

PIN
12774.10

HIGHWAY PLANS

PROJ. MANAGER	S. SMITH	BY	DATE
DESIGN-DETAILED	J. WALLACE	J. WALLACE	-----
CHECKED-REVIEWED	-----	-----	-----
DESIGN2-DETAILED2	J. VEILLEUX	J. VEILLEUX	-----
DESIGN3-DETAILED3	A. MOUSSEAU	W. ADAMS	-----
REVISIONS 1	-----	-----	-----
REVISIONS 2	-----	-----	-----
REVISIONS 3	-----	-----	-----
REVISIONS 4	-----	-----	-----
FIELD CHANGES	-----	-----	-----

SIGNATURE

P.E. NUMBER

DATE

CHESTERVILLE - FARMINGTON
RTE. 156

CROSS SECTIONS

SHEET NUMBER

78

OF 188

Filename: ...\078_xsect_Atlee_62+76_046.dgn Division: HIGHWAY Username: atlee.mousseau Date:3/24/2011

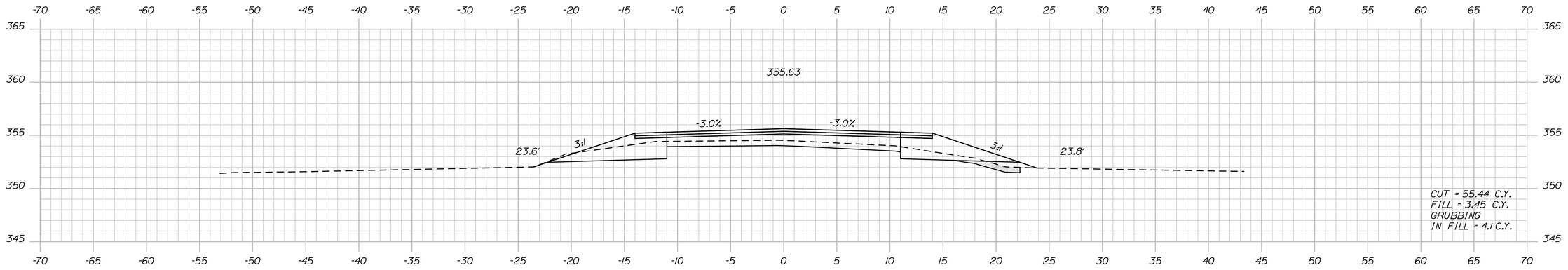

65+00.00

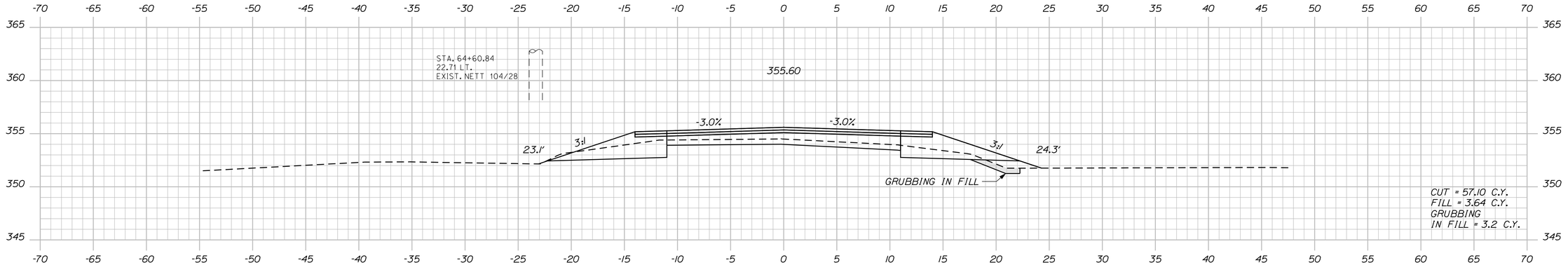

64+50.00

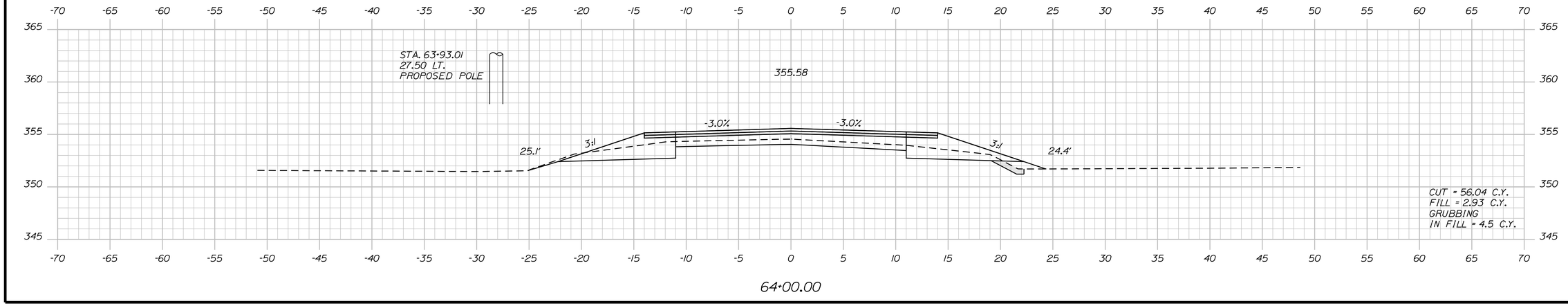

64+00.00

STATE OF MAINE
DEPARTMENT OF TRANSPORTATION

STP-1277(410)X

PIN
12774.10

HIGHWAY PLANS

PROJ. MANAGER	S. SMITH	BY	DATE
DESIGN-DETAILED	J. WALLACE	J. WALLACE	
CHECKED-REVIEWED	-----	-----	-----
DESIGN2-DETAILED2	J. VELLEUX	J. VELLEUX	-----
DESIGN3-DETAILED3	A. MOUSSEAU	W. ADAMS	-----
REVISIONS 1	------	------	------
REVISIONS 2	------	------	------
REVISIONS 3	------	------	------
REVISIONS 4	------	------	------
FIELD CHANGES	------	------	------

SIGNATURE

P.E. NUMBER

DATE

CHESTERVILLE - FARMINGTON
RTE. 156

CROSS SECTIONS

SHEET NUMBER

79

OF 188

Filename: ...\079_xsect_Atlee_64+00_047.dgn Division: HIGHWAY Username: atlee.mousseau Date:3/24/2011

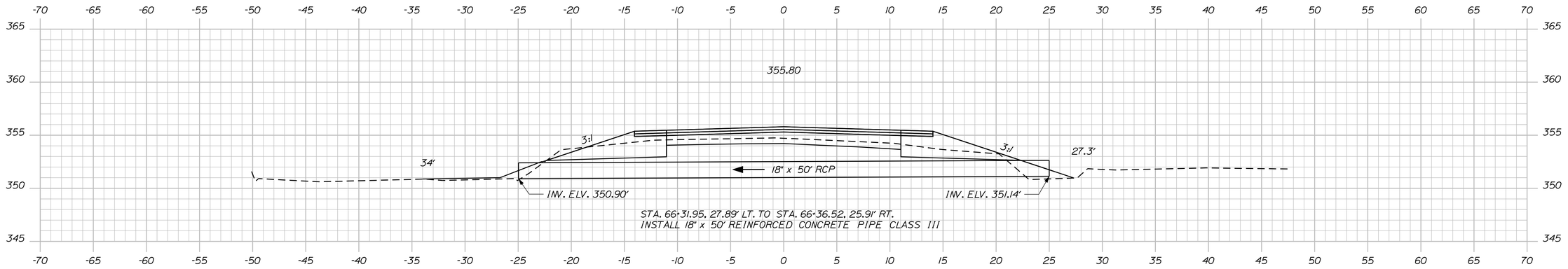

66+34.33

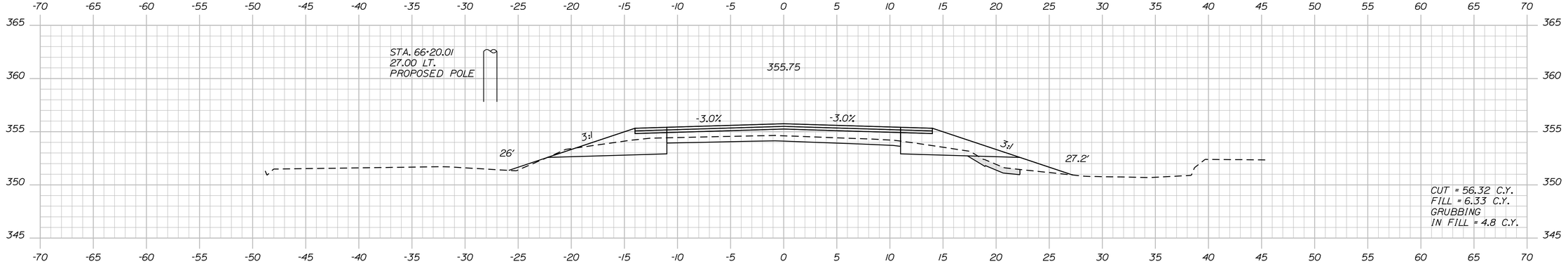

66+00.00

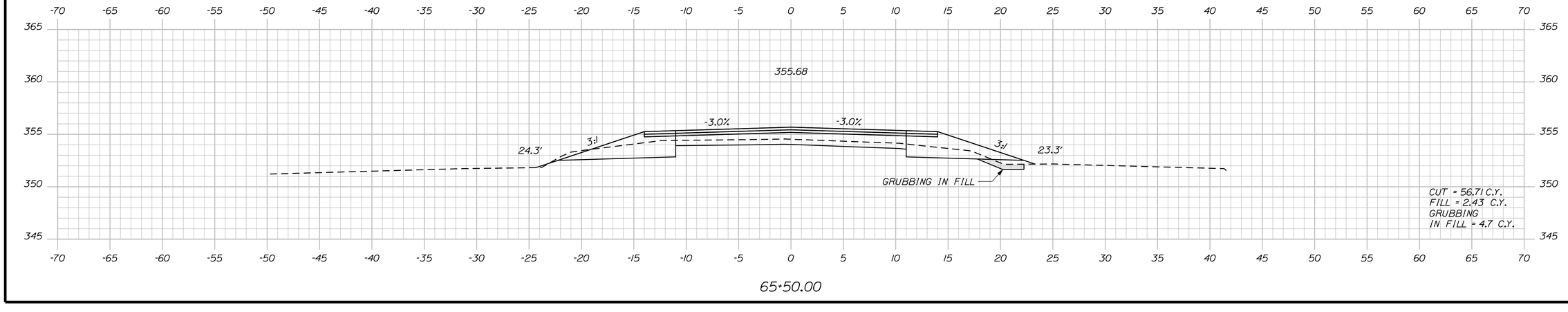

65+50.00

STATE OF MAINE
DEPARTMENT OF TRANSPORTATION

STP-1277(410)X

PIN
12774.10

HIGHWAY PLANS

PROJ. MANAGER	S. SMITH	BY	DATE
DESIGN-DETAILED	J. WALLACE	J. WALLACE	-----
CHECKED-REVIEWED	-----	-----	-----
DESIGN2-DETAILED2	J. VELLEUX	J. VELLEUX	-----
DESIGN3-DETAILED3	A. MOUSSEAU	W. ADAMS	-----
REVISIONS 1	-----	-----	-----
REVISIONS 2	-----	-----	-----
REVISIONS 3	-----	-----	-----
REVISIONS 4	-----	-----	-----
FIELD CHANGES	-----	-----	-----

SIGNATURE

P.E. NUMBER

DATE

CHESTERVILLE - FARMINGTON
RTE. 156

CROSS SECTIONS

SHEET NUMBER

80

OF 188

Filename: ...\080_xsect_Atlee_65+50_048.dgn Division: HIGHWAY Username: atlee.mousseau Date:3/24/2011

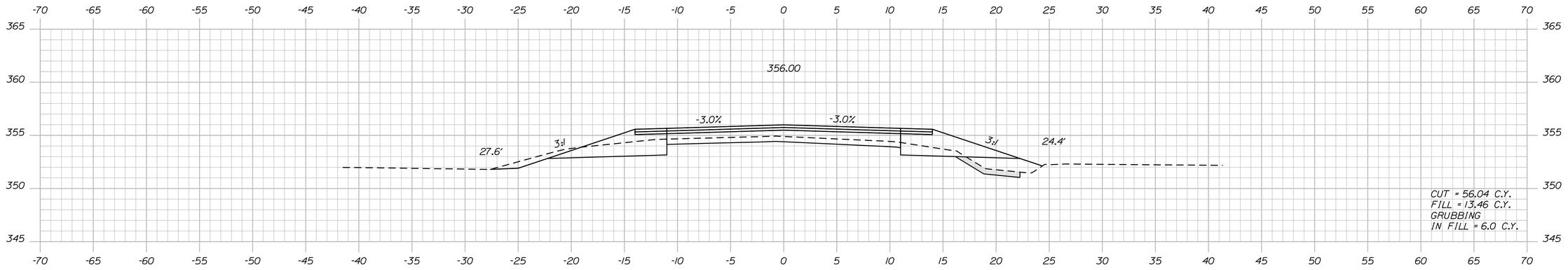

67+50.00

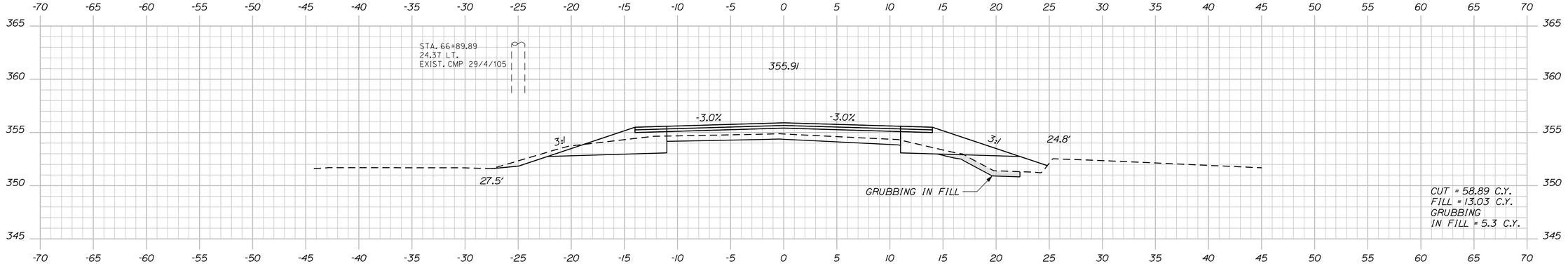

67+00.00

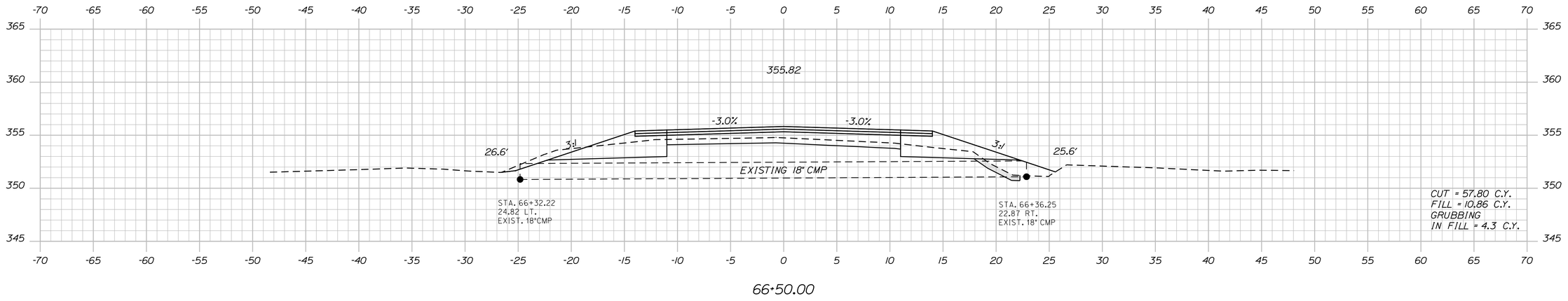

66+50.00

STATE OF MAINE
DEPARTMENT OF TRANSPORTATION

STP-1277(410)X

PIN
12774.10

HIGHWAY PLANS

PROJ. MANAGER	S. SMITH	BY	DATE
DESIGN-DETAILED	J. WALLACE	J. WALLACE	
CHECKED-REVIEWED	-----	-----	-----
DESIGN2-DETAILED2	J. VEILLEUX	J. VEILLEUX	-----
DESIGN3-DETAILED3	A. MOUSSEAU	W. ADAMS	-----
REVISIONS 1	-----	-----	-----
REVISIONS 2	-----	-----	-----
REVISIONS 3	-----	-----	-----
REVISIONS 4	-----	-----	-----
FIELD CHANGES	-----	-----	-----

SIGNATURE

P.E. NUMBER

DATE

CHESTERVILLE - FARMINGTON
RTE. 156

CROSS SECTIONS

SHEET NUMBER

81

OF 188

Filename: ...\081_xsect_Atlee_66+50_049.dgn Division: HIGHWAY Username: atlee.mousseau Date:3/24/2011

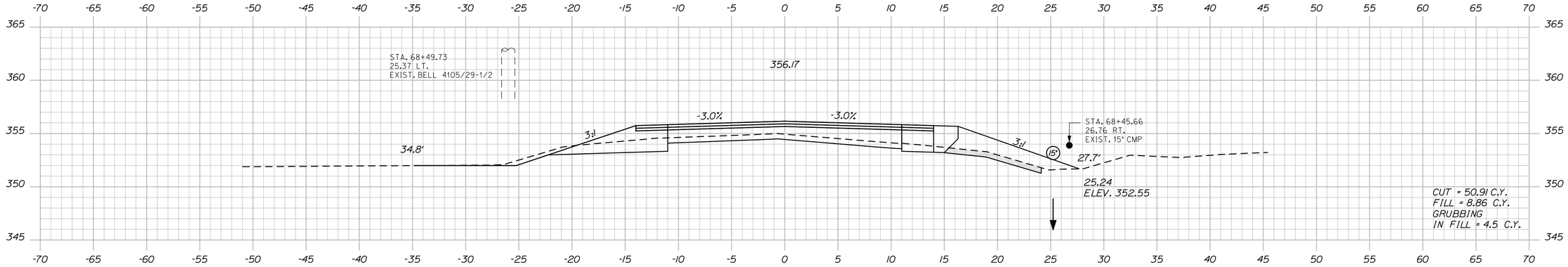

68+50.00

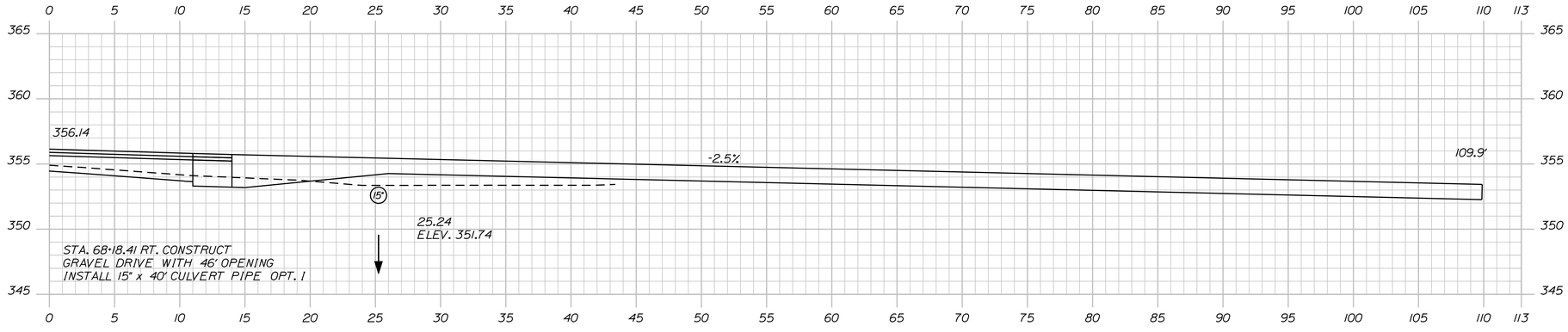

68+34.99

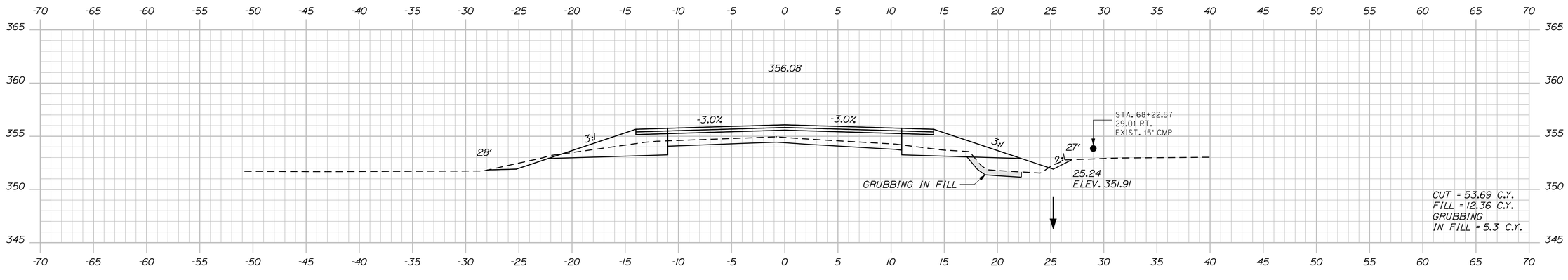

68+00.00

STATE OF MAINE
DEPARTMENT OF TRANSPORTATION

STP-1277(410)X

PIN
12774.10

HIGHWAY PLANS

SIGNATURE

P.E. NUMBER

DATE

		BY	DATE
PROJ. MANAGER	S. SMITH		
DESIGN-DETAILED	J. WALLACE	J. WALLACE	-----
CHECKED-REVIEWED	-----	-----	-----
DESIGN2-DETAILED2	J. VEILLEUX	J. VEILLEUX	-----
DESIGN3-DETAILED3	A. MOUSSEAU	W. ADAMS	-----
REVISIONS 1	-----	-----	-----
REVISIONS 2	-----	-----	-----
REVISIONS 3	-----	-----	-----
REVISIONS 4	-----	-----	-----
FIELD CHANGES	-----	-----	-----

CHESTERVILLE - FARMINGTON
RTE. 156

CROSS SECTIONS

SHEET NUMBER

82

OF 188

Filename: ...\082_xsect_Atlee_68+00_050.dgn Division: HIGHWAY Username: atlee.mousseau Date:3/24/2011

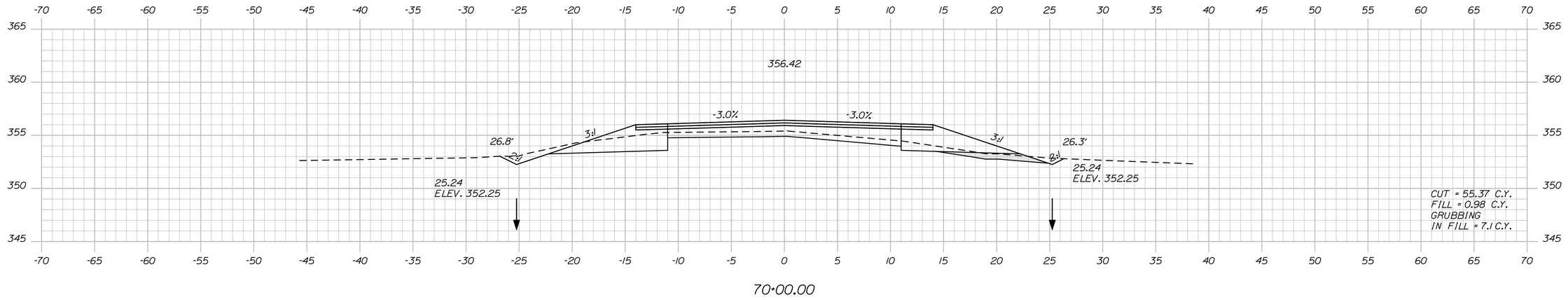

70+00.00

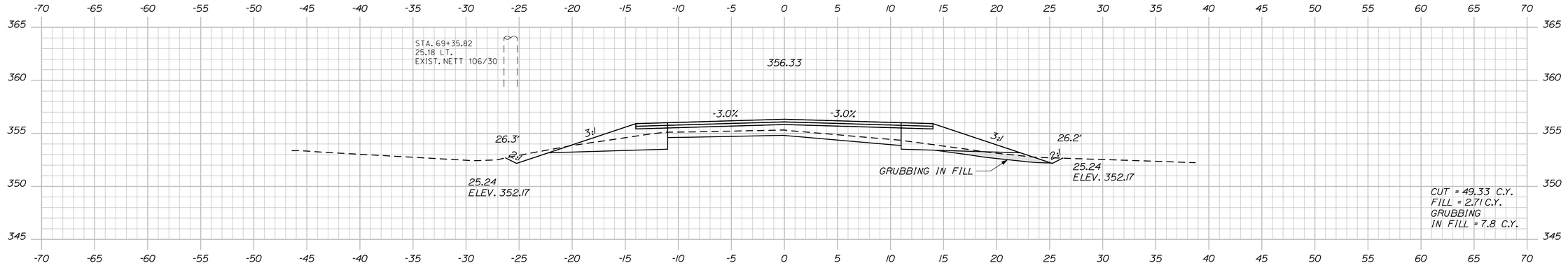

69+50.00

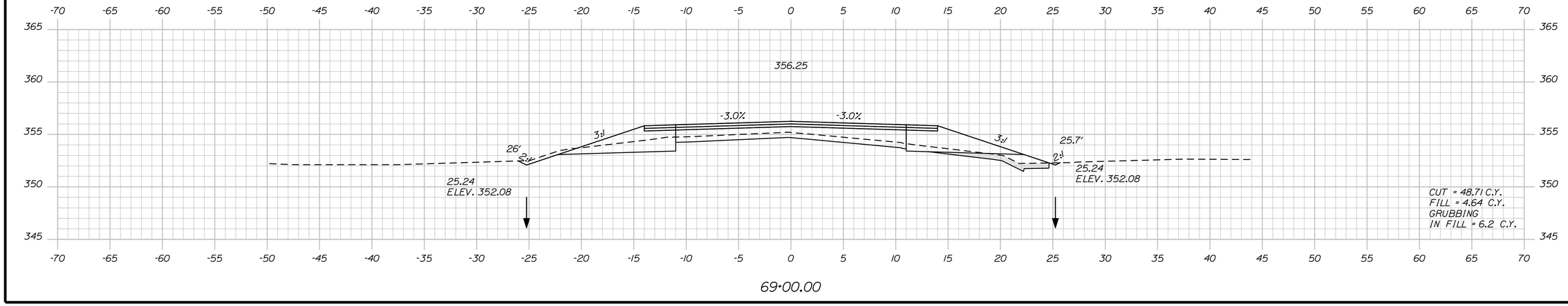

69+00.00

STATE OF MAINE
DEPARTMENT OF TRANSPORTATION

STP-1277(410)X

PIN
12774.10

HIGHWAY PLANS

PROJ. MANAGER	S. SMITH	BY	DATE
DESIGN-DETAILED	J. WALLACE	J. WALLACE	
CHECKED-REVIEWED	-----	-----	-----
DESIGN2-DETAILED2	J. VELLEUX	J. VELLEUX	-----
DESIGN3-DETAILED3	A. MOUSSEAU	W. ADAMS	-----
REVISIONS 1	-----	-----	-----
REVISIONS 2	-----	-----	-----
REVISIONS 3	-----	-----	-----
REVISIONS 4	-----	-----	-----
FIELD CHANGES	-----	-----	-----

SIGNATURE

P.E. NUMBER

DATE

CHESTERVILLE - FARMINGTON
RTE. 156

CROSS SECTIONS

SHEET NUMBER

83

OF 188

Filename: ...\083_xsect_Allee_69+00_051.dgn Division: HIGHWAY Username: allee.mousseau Date:3/24/2011

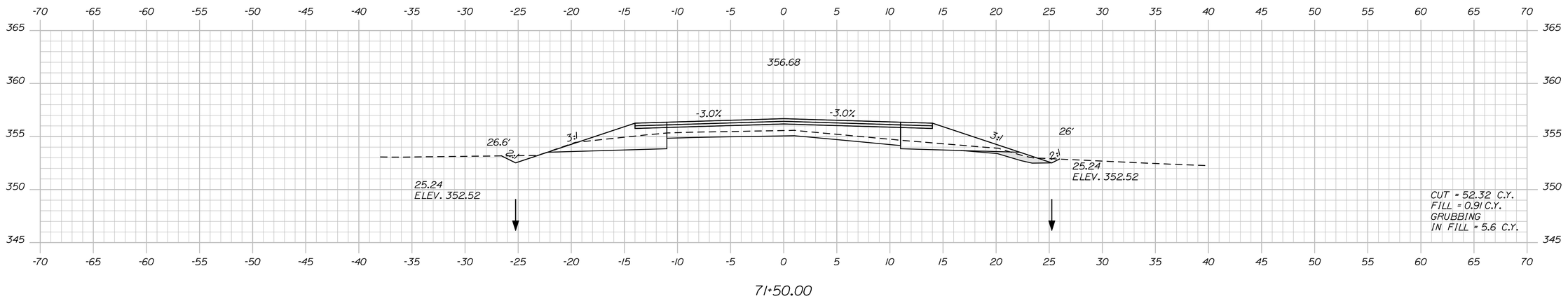

71+50.00

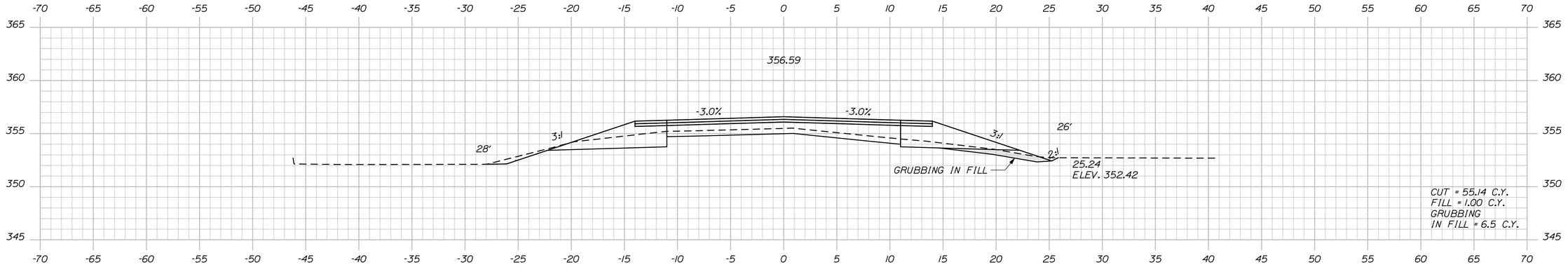

71+00.00

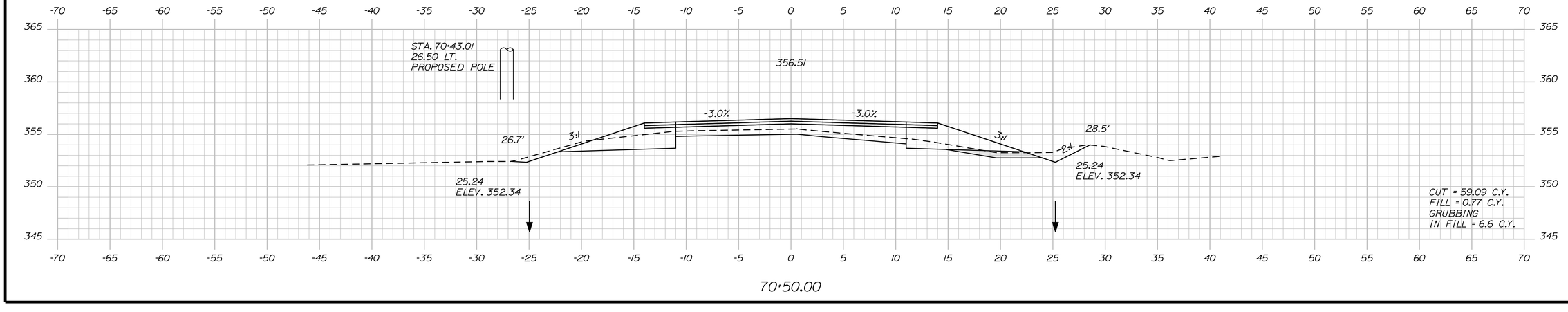

70+50.00

STATE OF MAINE
DEPARTMENT OF TRANSPORTATION

STP-1277(410)X

PIN
12774.10

HIGHWAY PLANS

PROJ. MANAGER	S. SMITH	BY	DATE
DESIGN-DETAILED	J. WALLACE	J. WALLACE	
CHECKED-REVIEWED	-----	-----	----- SIGNATURE
DESIGN2-DETAILED2	J. VEILLEUX	J. VEILLEUX	-----
DESIGN3-DETAILED3	A. MOUSSEAU	W. ADAMS	----- P.E. NUMBER
REVISIONS 1	------	------	------
REVISIONS 2	------	------	------
REVISIONS 3	------	------	------ DATE
REVISIONS 4	------	------	------
FIELD CHANGES	------	------	------

CHESTERVILLE - FARMINGTON
RTE. 156

CROSS SECTIONS

SHEET NUMBER

84

OF 188

Filename: ...\084_xsect_Allee_70+50_052.dgn Division: HIGHWAY Username: allee.mousseau Date:3/24/2011

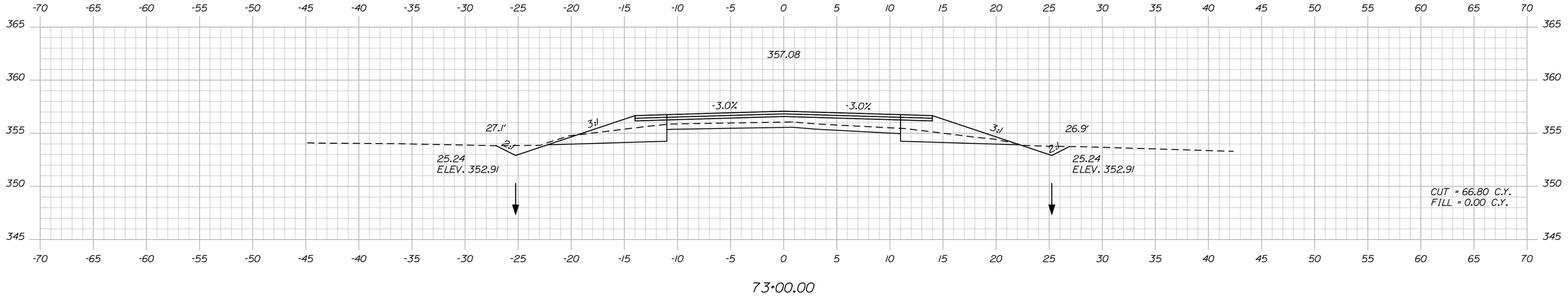

73+00.00

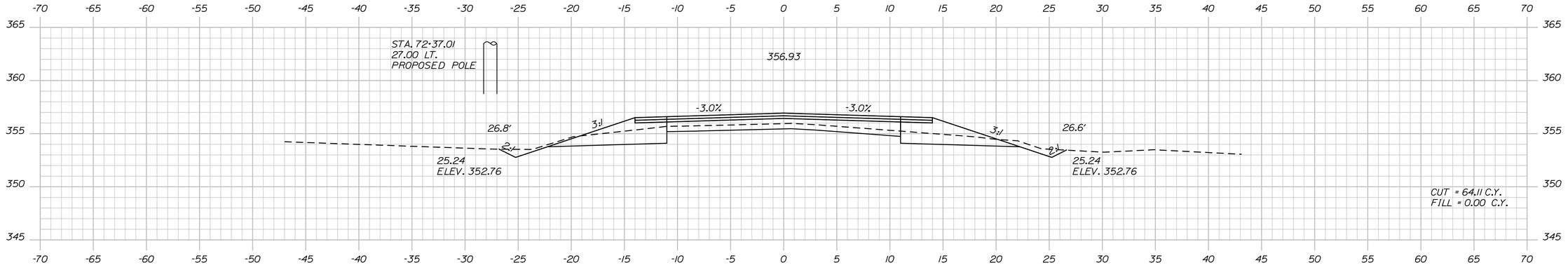

72+50.00

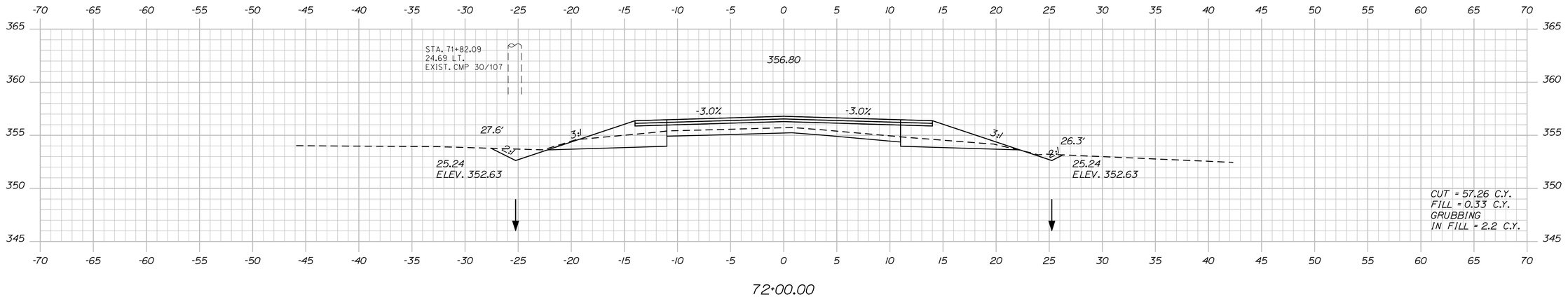

72+00.00

STATE OF MAINE
DEPARTMENT OF TRANSPORTATION

STP-1277(410)X

PIN
12774.10

HIGHWAY PLANS

PROJ. MANAGER	S. SMITH	BY	DATE
DESIGN-DETAILED	J. WALLACE	J. WALLACE	
CHECKED-REVIEWED	-----	-----	-----
DESIGN2-DETAILED2	J. VEILLEUX	J. VEILLEUX	-----
DESIGN3-DETAILED3	A. MOUSSEAU	W. ADAMS	-----
REVISIONS 1	-----	-----	-----
REVISIONS 2	-----	-----	-----
REVISIONS 3	-----	-----	-----
REVISIONS 4	-----	-----	-----
FIELD CHANGES	-----	-----	-----

SIGNATURE

P.E. NUMBER

DATE

CHESTERVILLE - FARMINGTON
RTE. 156

CROSS SECTIONS

SHEET NUMBER

85

OF 188

Filename: ...\085_xsect_Allee_72+00_053.dgn Division: HIGHWAY Username: allee.mousseau Date:3/24/2011

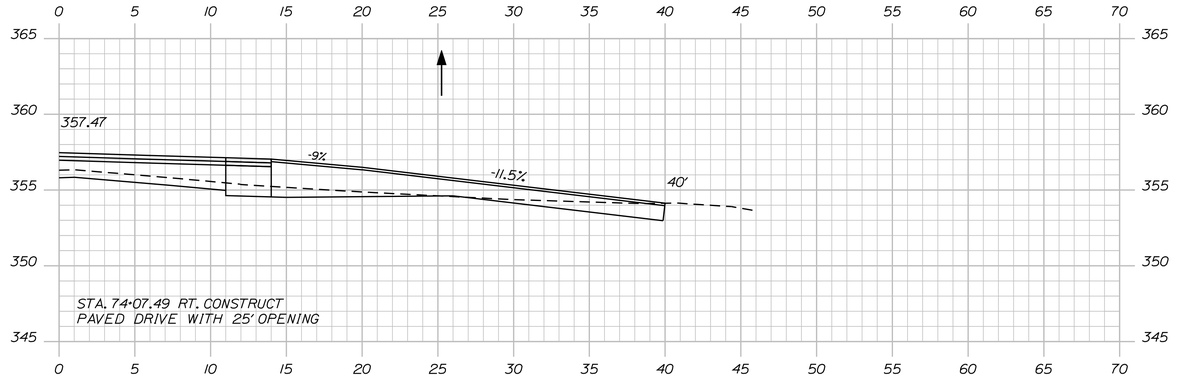

74+07.49

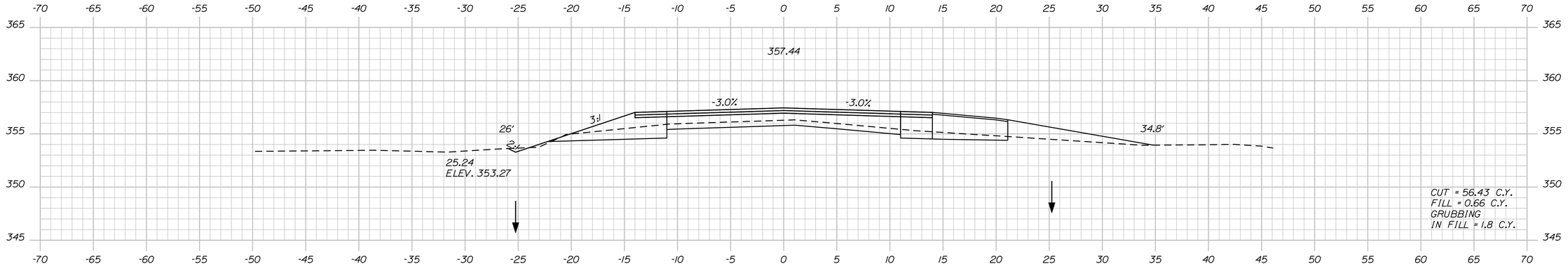

74+00.00

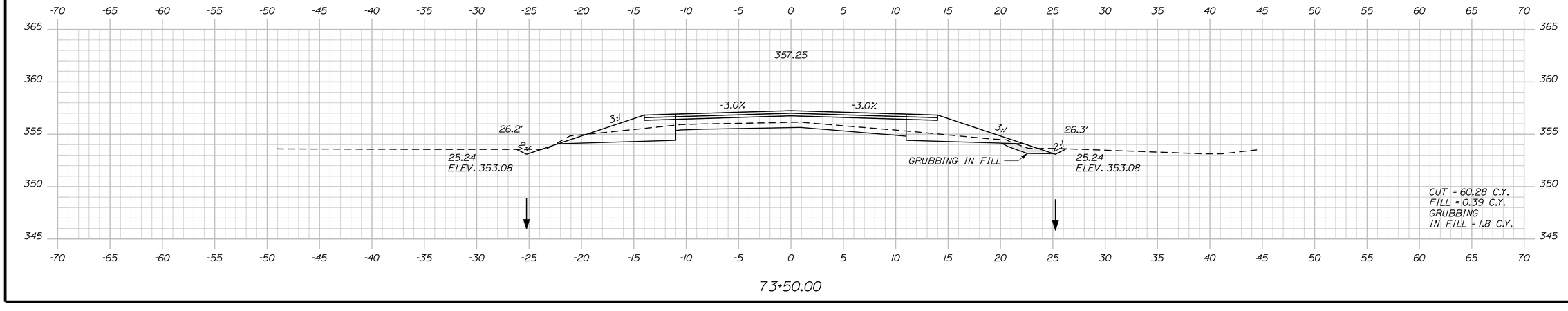

73+50.00

STATE OF MAINE
DEPARTMENT OF TRANSPORTATION

STP-1277(410)X

PIN
12774.10

HIGHWAY PLANS

PROJ. MANAGER	S. SMITH	BY	DATE
DESIGN-DETAILED	J. WALLACE	J. WALLACE	
CHECKED-REVIEWED	-----	-----	-----
DESIGN2-DETAILED2	J. VEILLEUX	J. VEILLEUX	-----
DESIGN3-DETAILED3	A. MOUSSEAU	W. ADAMS	-----
REVISIONS 1	------	------	------
REVISIONS 2	------	------	------
REVISIONS 3	------	------	------
REVISIONS 4	------	------	------
FIELD CHANGES	------	------	------

SIGNATURE

P.E. NUMBER

DATE

CHESTERVILLE - FARMINGTON
RTE. 156

CROSS SECTIONS

SHEET NUMBER

86

OF 188

Filename: ...\086_xsect_Atlee_73+50_054.dgn Division: HIGHWAY Username: atlee.mousseau Date:3/24/2011

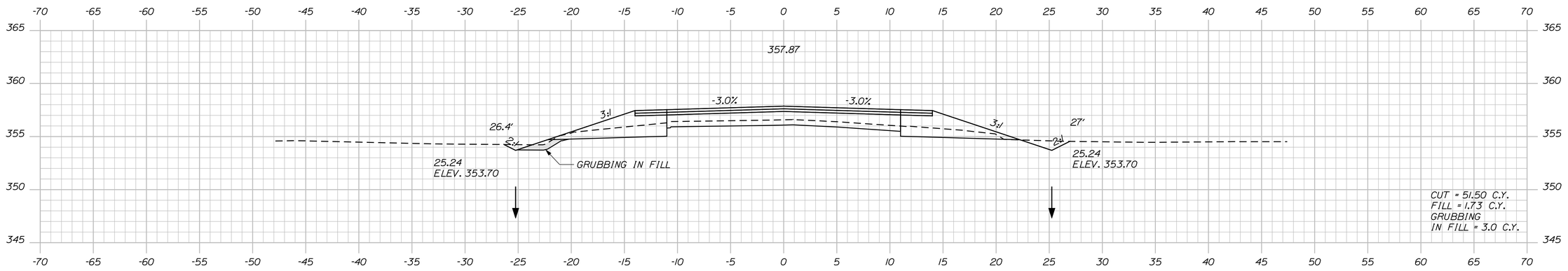

75+00.00

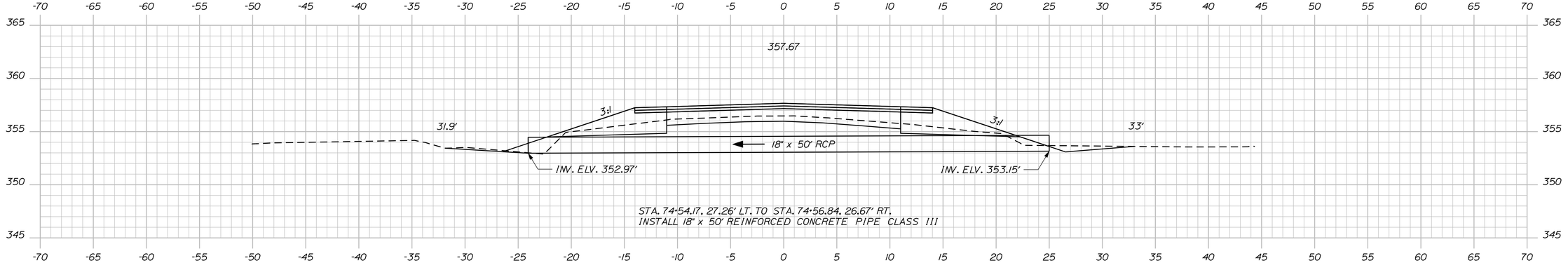

74+55.52

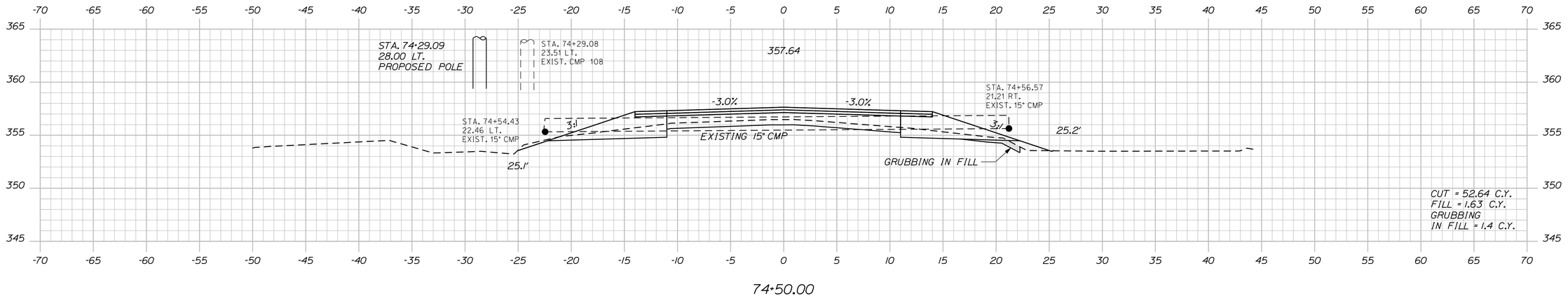

74+50.00

STATE OF MAINE
DEPARTMENT OF TRANSPORTATION

STP-1277(410)X

PIN
12774.10

HIGHWAY PLANS

PROJ. MANAGER	S. SMITH	BY	DATE
DESIGN-DETAILED	J. WALLACE	J. WALLACE	
CHECKED-REVIEWED	-----	-----	-----
DESIGN2-DETAILED2	J. VELLEUX	J. VELLEUX	-----
DESIGN3-DETAILED3	A. MOUSSEAU	W. ADAMS	-----
REVISIONS 1	------	------	------
REVISIONS 2	------	------	------
REVISIONS 3	------	------	------
REVISIONS 4	------	------	------
FIELD CHANGES	------	------	------

SIGNATURE

P.E. NUMBER

DATE

CHESTERVILLE - FARMINGTON
RTE. 156

CROSS SECTIONS

SHEET NUMBER

87

OF 188

Filename: ...\087_xsect_Atlee_74+50_055.dgn Division: HIGHWAY Username: atlee.mousseau Date:3/24/2011

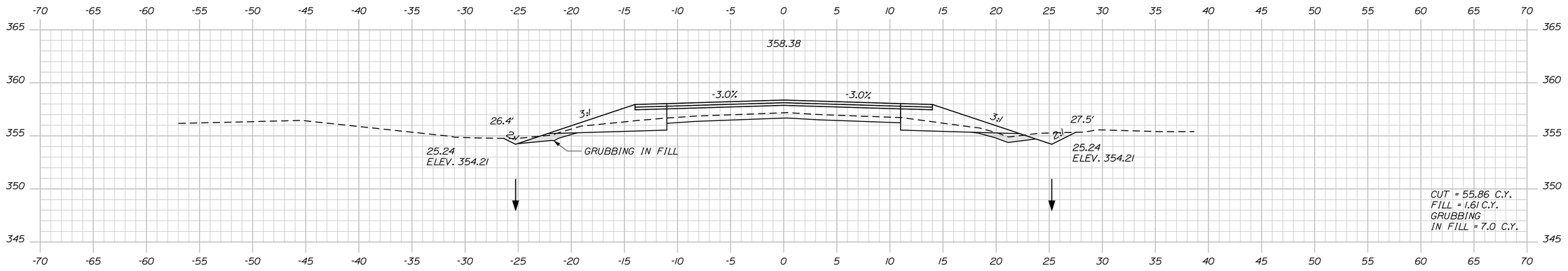

76+00.00

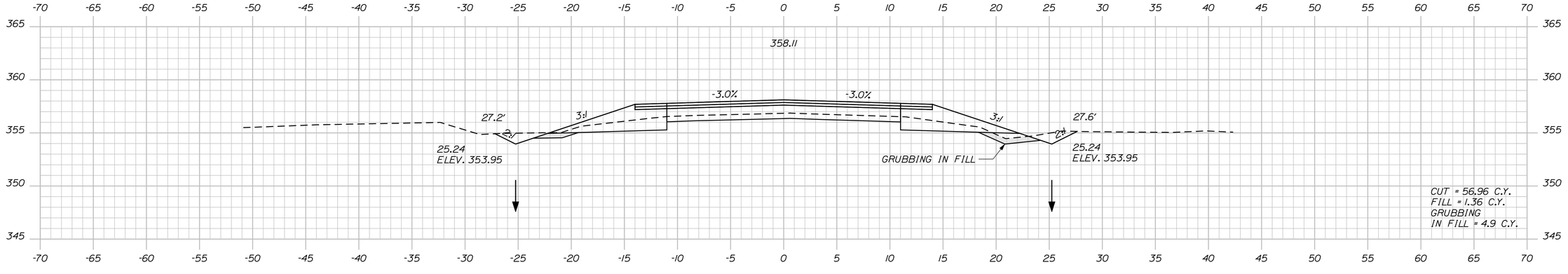

75+50.00

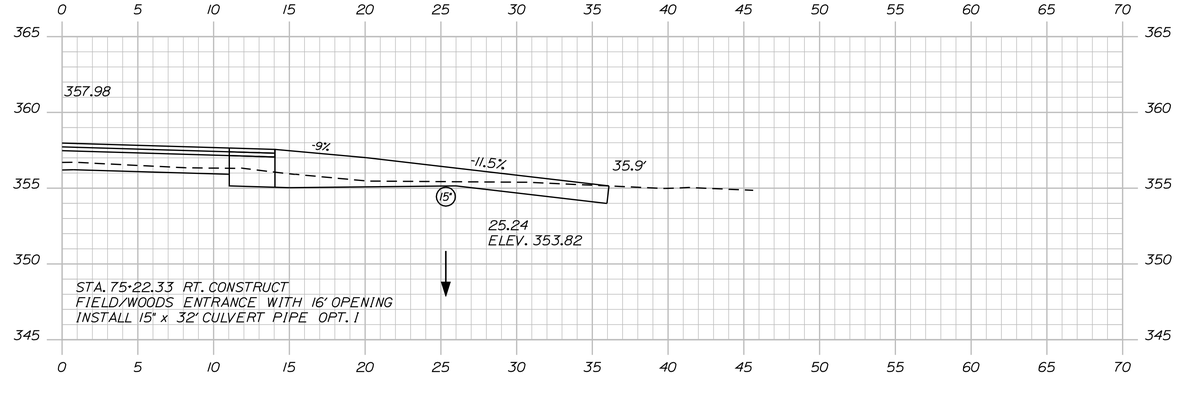

75+22.33

STATE OF MAINE
DEPARTMENT OF TRANSPORTATION

STP-1277(410)X

PIN
12774.10

HIGHWAY PLANS

SIGNATURE

P.E. NUMBER

DATE

PROJ. MANAGER	BY	DATE
DESIGN-DETAILED	S. SMITH	
CHECKED-REVIEWED	J. WALLACE	J. WALLACE
DESIGN2-DETAILED2	J. WALLACE	-----
DESIGN3-DETAILED3	J. VEILLEUX	J. VEILLEUX
REVISIONS 1	A. MOUSSEAU	W. ADAMS
REVISIONS 2	------	------
REVISIONS 3	------	------
REVISIONS 4	------	------
FIELD CHANGES	------	------

CHESTERVILLE - FARMINGTON
RTE. 156

CROSS SECTIONS

SHEET NUMBER

88

OF 188

Filename: ...\088_xsect_Atlee_75+22_056.dgn Division: HIGHWAY Username: atlee.mousseau Date:3/24/2011

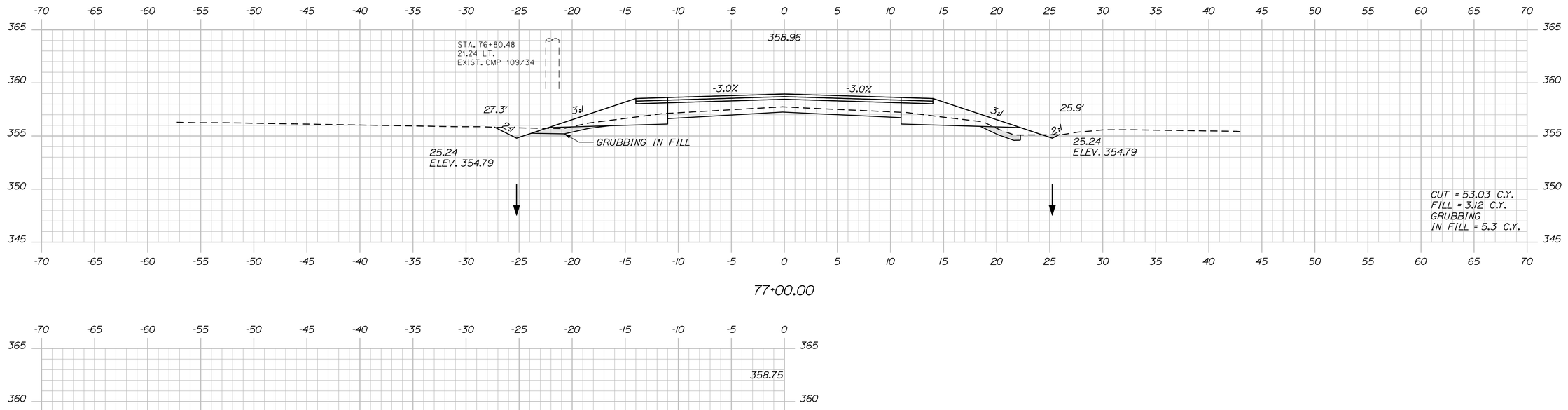

77+00.00

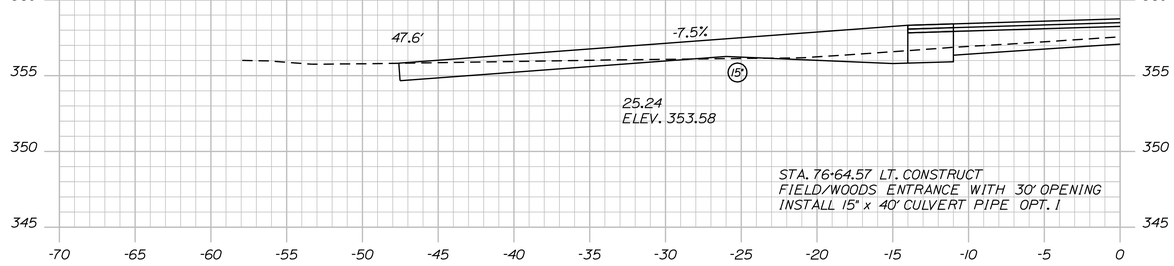

76+64.57

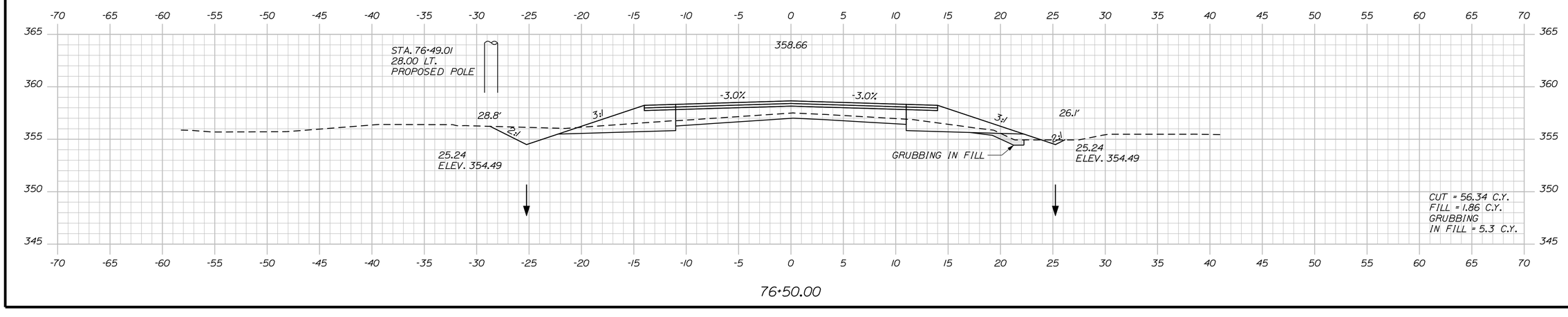

76+50.00

Filename: ...\089_xsect_Allee_76+50_057.dgn Division: HIGHWAY Username: allee.mousseau Date:3/24/2011

STATE OF MAINE
DEPARTMENT OF TRANSPORTATION

STP-1277(410)X

PIN
12774.10

HIGHWAY PLANS

PROJ. MANAGER	S. SMITH	BY	DATE
DESIGN-DETAILED	J. WALLACE	J. WALLACE	-----
CHECKED-REVIEWED	-----	-----	-----
DESIGN2-DETAILED2	J. VEILLEUX	J. VEILLEUX	-----
DESIGN3-DETAILED3	A. MOUSSEAU	W. ADAMS	-----
REVISIONS 1	-----	-----	-----
REVISIONS 2	-----	-----	-----
REVISIONS 3	-----	-----	-----
REVISIONS 4	-----	-----	-----
FIELD CHANGES	-----	-----	-----

SIGNATURE

P.E. NUMBER

DATE

CHESTERVILLE - FARMINGTON
RTE. 156

CROSS SECTIONS

SHEET NUMBER

89

OF 188

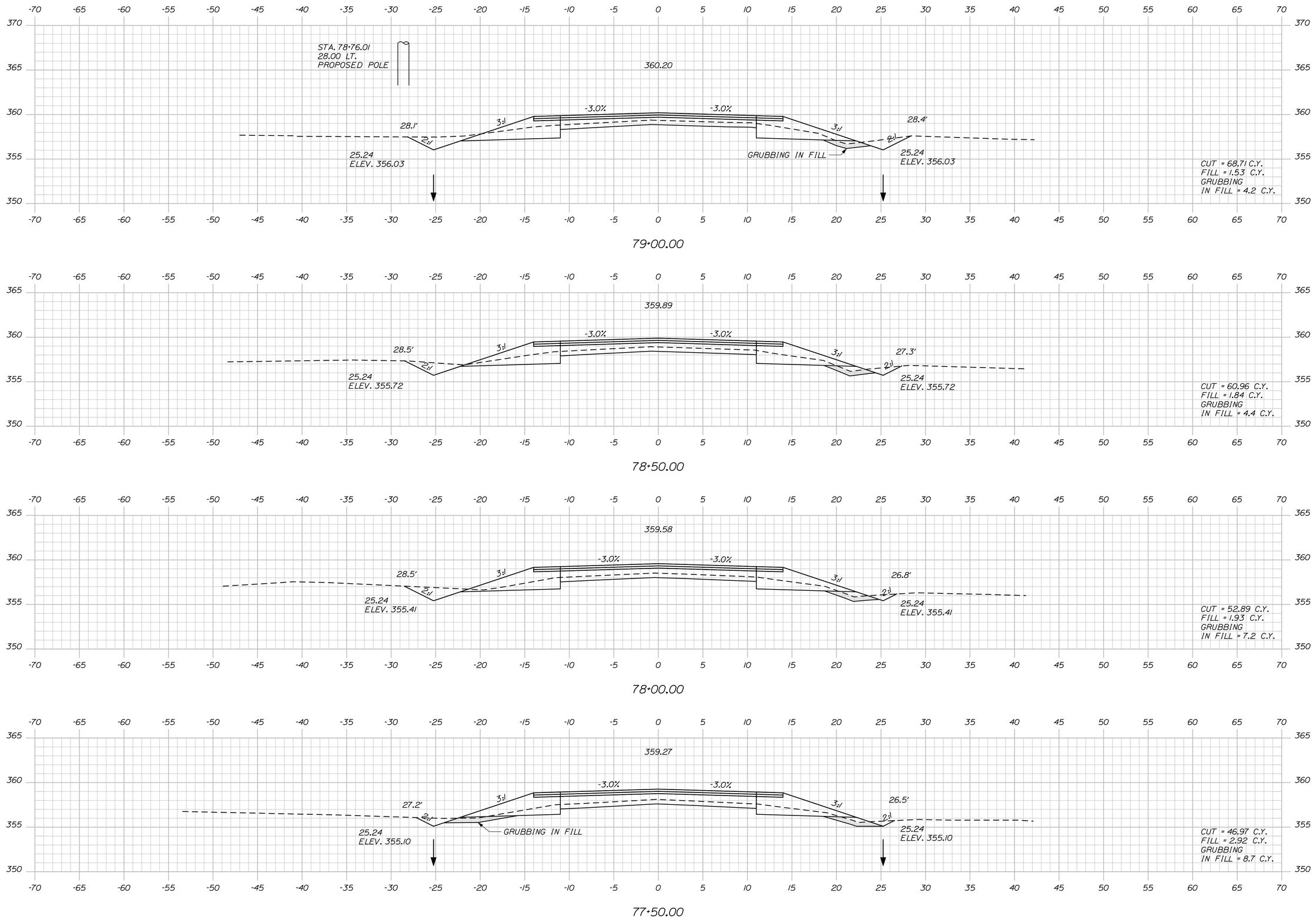

STATE OF MAINE
DEPARTMENT OF TRANSPORTATION

STP-1277(410)X

PIN
12774.10

HIGHWAY PLANS

			DATE
PROJ. MANAGER	S. SMITH	BY	
DESIGN-DETAILED	J. WALLACE	J. WALLACE	------
CHECKED-REVIEWED	-----	-----	------
DESIGN2-DETAILED2	J. VEILLEUX	J. VEILLEUX	------
DESIGN3-DETAILED3	A. MOUSSEAU	W. ADAMS	------
REVISIONS 1	------	------	------
REVISIONS 2	------	------	------
REVISIONS 3	------	------	------
REVISIONS 4	------	------	------
FIELD CHANGES	------	------	------

SIGNATURE

P.E. NUMBER

DATE

CHESTERVILLE - FARMINGTON
RTE. 156

CROSS SECTIONS

SHEET NUMBER

90

OF 188

Filename: ...\090_xsect_Allee_77+50_058.dgn Division: HIGHWAY Username: allee.mousseau Date:3/24/2011

Filename: ...\091_xsect_Atlee_79+50_059.dgn Division: HIGHWAY Username: atlee.mousseau Date:3/24/2011

STATE OF MAINE
DEPARTMENT OF TRANSPORTATION

STP-1277(410)X

PIN
12774.10

HIGHWAY PLANS

PROJ. MANAGER	S. SMITH	BY	DATE
DESIGN-DETAILED	J. WALLACE	J. WALLACE	
CHECKED-REVIEWED	-----	-----	-----
DESIGN2-DETAILED2	J. VEILLEUX	J. VEILLEUX	-----
DESIGN3-DETAILED3	A. MOUSSEAU	W. ADAMS	-----
REVISIONS 1	-----	-----	-----
REVISIONS 2	-----	-----	-----
REVISIONS 3	-----	-----	-----
REVISIONS 4	-----	-----	-----
FIELD CHANGES	-----	-----	-----

SIGNATURE

P.E. NUMBER

DATE

CHESTERVILLE - FARMINGTON
RTE. 156

CROSS SECTIONS

SHEET NUMBER

91

OF 188

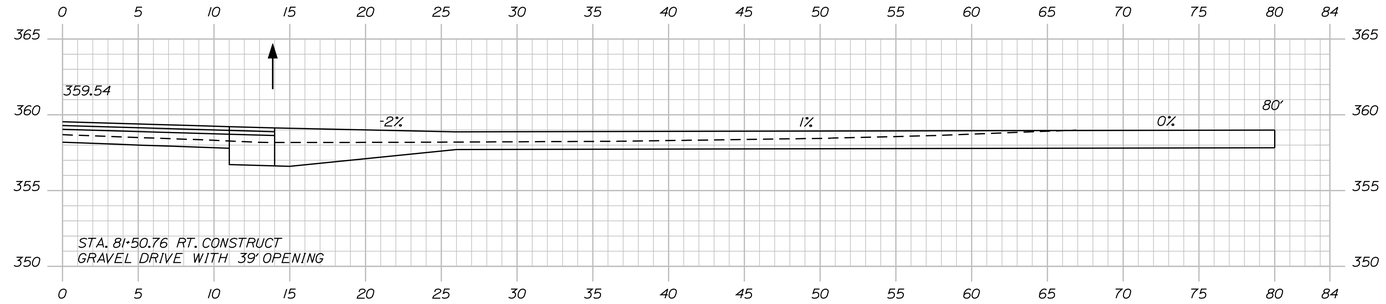

81+50.76

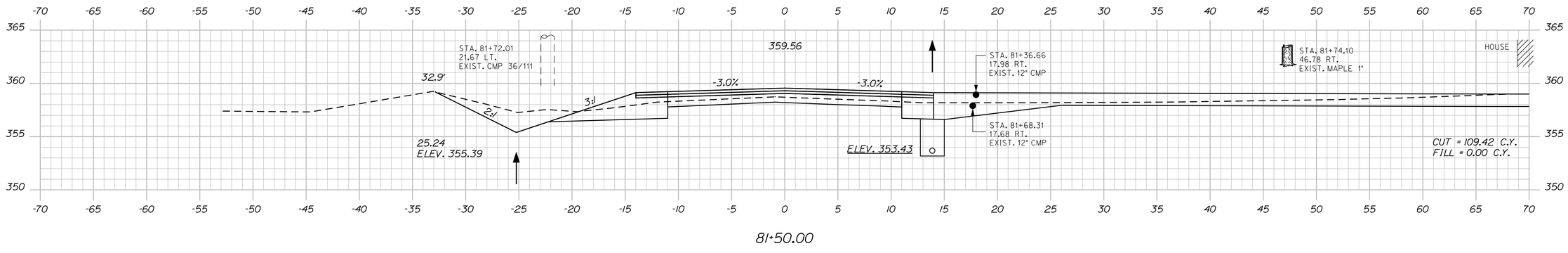

81+50.00

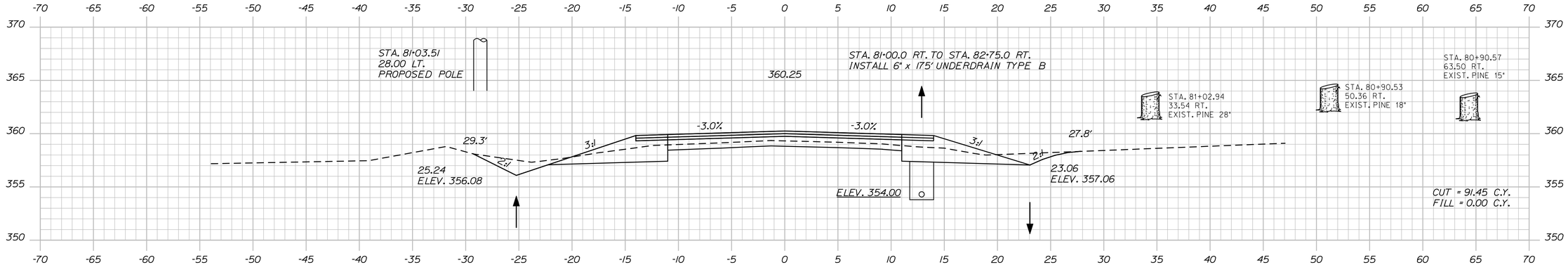

81+00.00

STATE OF MAINE
DEPARTMENT OF TRANSPORTATION

STP-1277(410)X

PIN
12774.10

HIGHWAY PLANS

	S. SMITH	BY	DATE
PROJ. MANAGER			
DESIGN-DETAILED	J. WALLACE	J. WALLACE	-----
CHECKED-REVIEWED	-----	-----	-----
DESIGN2-DETAILED2	J. VEILLEUX	J. VEILLEUX	-----
DESIGN3-DETAILED3	A. MOUSSEAU	W. ADAMS	-----
REVISIONS 1	------	------	------
REVISIONS 2	------	------	------
REVISIONS 3	------	------	------
REVISIONS 4	------	------	------
FIELD CHANGES	------	------	------

SIGNATURE

P.E. NUMBER

DATE

CHESTERVILLE - FARMINGTON
RTE. 156

CROSS SECTIONS

SHEET NUMBER

92

OF 188

Filename: ...\092_xsect_Atlee_81+00_060.dgn Division: HIGHWAY Username: atlee.mousseau Date:3/24/2011

STATE OF MAINE
DEPARTMENT OF TRANSPORTATION

STP-1277(410)X

PIN
12774.10

HIGHWAY PLANS

PROJ. MANAGER	S. SMITH	BY	DATE
DESIGN-DETAILED	J. WALLACE	J. WALLACE	-----
CHECKED-REVIEWED	-----	-----	-----
DESIGN2-DETAILED2	J. VEILLEUX	J. VEILLEUX	-----
DESIGN3-DETAILED3	A. MOUSSEAU	W. ADAMS	-----
REVISIONS 1	-----	-----	-----
REVISIONS 2	-----	-----	-----
REVISIONS 3	-----	-----	-----
REVISIONS 4	-----	-----	-----
FIELD CHANGES	-----	-----	-----

SIGNATURE

P.E. NUMBER

DATE

CHESTERVILLE - FARMINGTON
RTE. 156

CROSS SECTIONS

SHEET NUMBER

93

OF 188

Filename: ...\093_xsect_Allee_82+00_061.dgn Division: HIGHWAY Username: allee.mousseau Date:3/24/2011

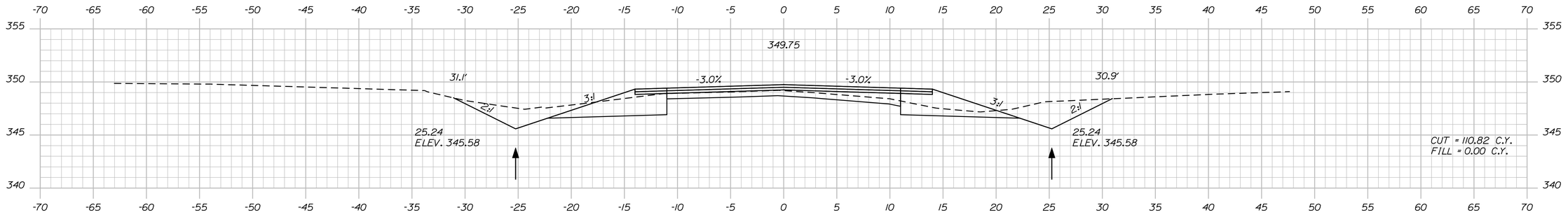

84+50.00

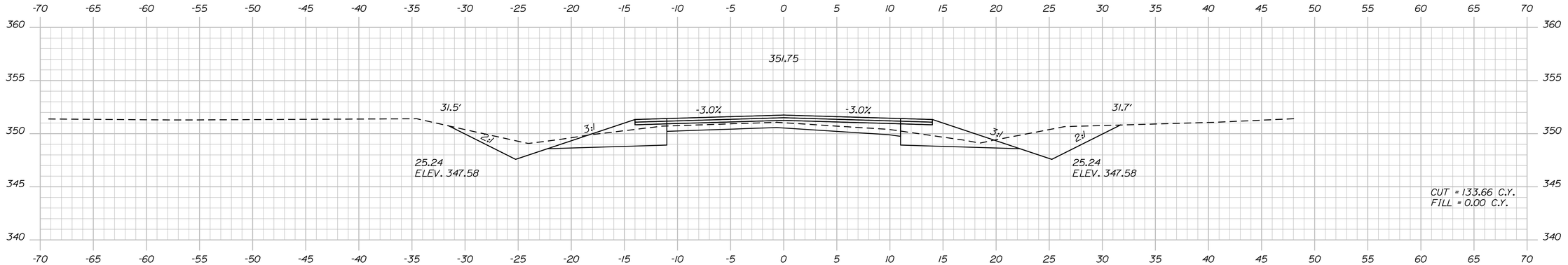

84+00.00

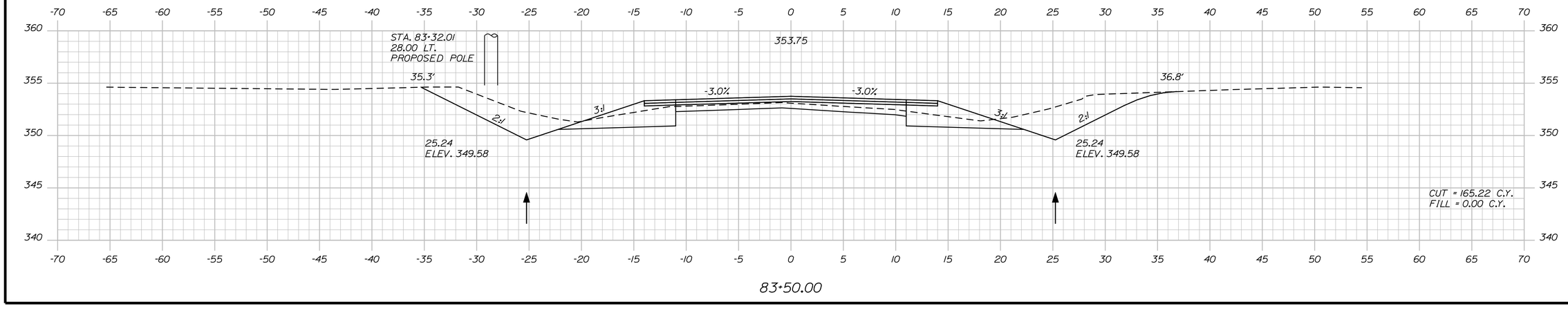

83+50.00

STATE OF MAINE
DEPARTMENT OF TRANSPORTATION

STP-1277(410)X

PIN
12774.10

HIGHWAY PLANS

PROJ. MANAGER	S. SMITH	BY	DATE
DESIGN-DETAILED	J. WALLACE	J. WALLACE	
CHECKED-REVIEWED	-----	-----	-----
DESIGN2-DETAILED2	J. VEILLEUX	J. VEILLEUX	-----
DESIGN3-DETAILED3	A. MOUSSEAU	W. ADAMS	-----
REVISIONS 1	-----	-----	-----
REVISIONS 2	-----	-----	-----
REVISIONS 3	-----	-----	-----
REVISIONS 4	-----	-----	-----
FIELD CHANGES	-----	-----	-----

SIGNATURE

P.E. NUMBER

DATE

CHESTERVILLE - FARMINGTON
RTE. 156

CROSS SECTIONS

SHEET NUMBER

94

OF 188

Filename: ...\094_xsect_Allee_83+50_062.dgn Division: HIGHWAY Username: allee.mousseau Date:3/24/2011

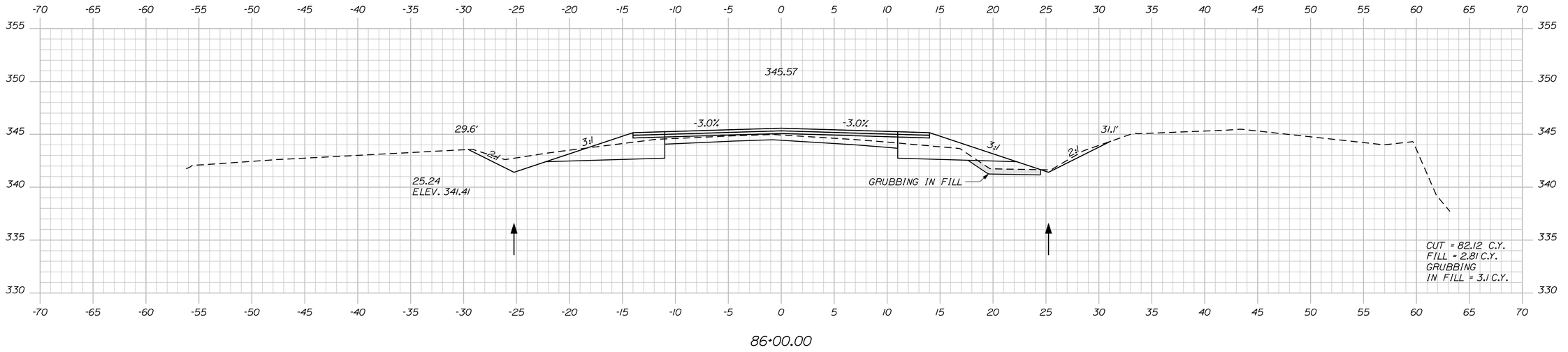

86+00.00

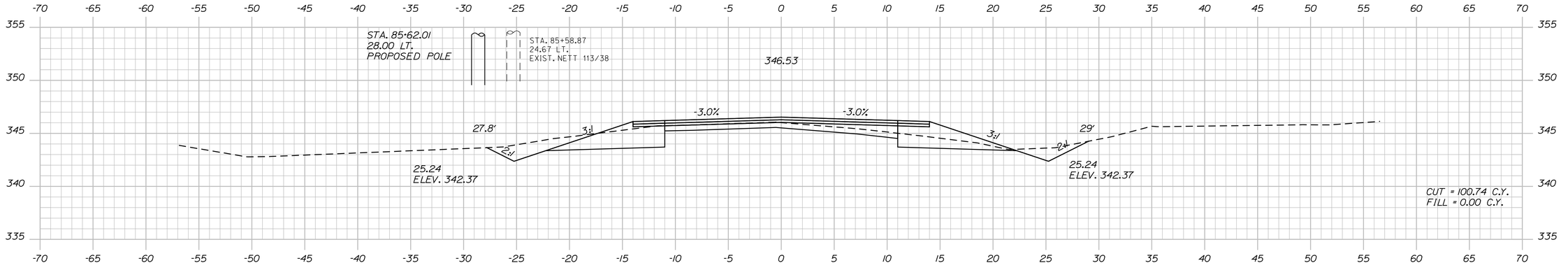

85+50.00

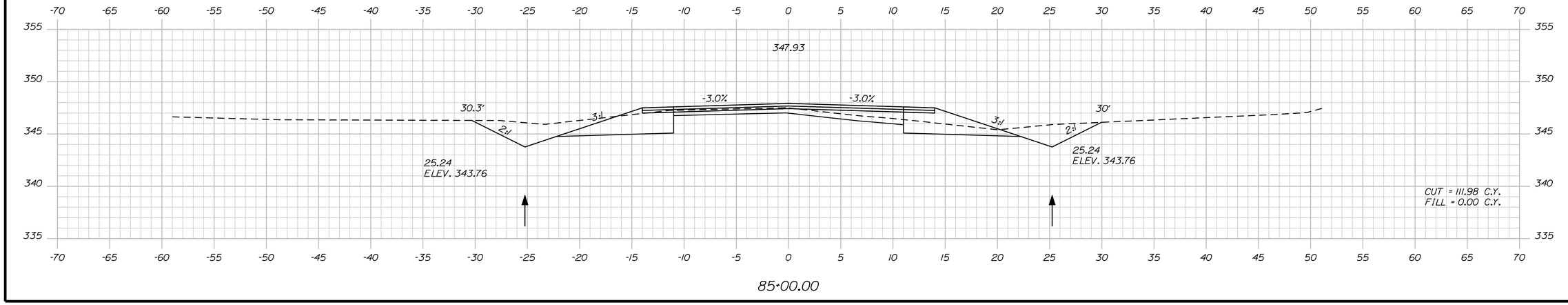

85+00.00

STATE OF MAINE
DEPARTMENT OF TRANSPORTATION

STP-1277(410)X

PIN
12774.10

HIGHWAY PLANS

PROJ. MANAGER	S. SMITH	BY	DATE
DESIGN-DETAILED	J. WALLACE	J. WALLACE	
CHECKED-REVIEWED	-----	-----	-----
DESIGN2-DETAILED2	J. VELLEUX	J. VELLEUX	-----
DESIGN3-DETAILED3	A. MOUSSEAU	W. ADAMS	-----
REVISIONS 1	------	------	------
REVISIONS 2	------	------	------
REVISIONS 3	------	------	------
REVISIONS 4	------	------	------
FIELD CHANGES	------	------	------

SIGNATURE

P.E. NUMBER

DATE

CHESTERVILLE - FARMINGTON
RTE. 156

CROSS SECTIONS

SHEET NUMBER

95

OF 188

Filename: ...\095_xsect_Allee_85+00_063.dgn Division: HIGHWAY Username: allee.mousseau Date:3/24/2011

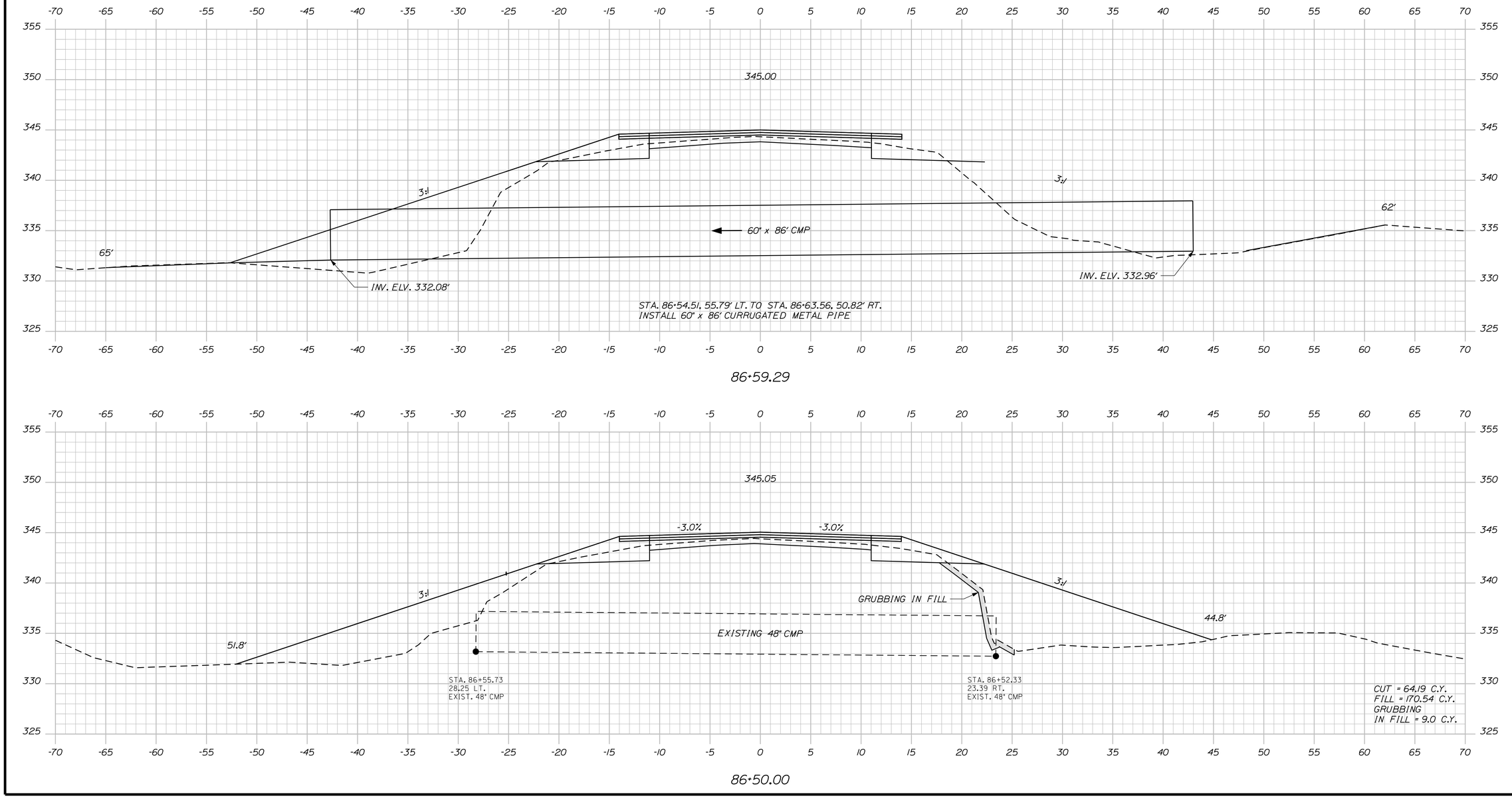

STATE OF MAINE
DEPARTMENT OF TRANSPORTATION

STP-1277(410)X

PIN
12774.10

HIGHWAY PLANS

PROJ. MANAGER	S. SMITH	BY	DATE
DESIGN-DETAILED	J. WALLACE	J. WALLACE	
CHECKED-REVIEWED	-----	-----	-----
DESIGN2-DETAILED2	J. VEILLEUX	J. VEILLEUX	-----
DESIGN3-DETAILED3	A. MOUSSEAU	W. ADAMS	-----
REVISIONS 1	------	------	------
REVISIONS 2	------	------	------
REVISIONS 3	------	------	------
REVISIONS 4	------	------	------
FIELD CHANGES	------	------	------

SIGNATURE

P.E. NUMBER

DATE

CHESTERVILLE - FARMINGTON
RTE. 156

CROSS SECTIONS

SHEET NUMBER

96

OF 188

Filename: ...\096_xsect_Atlee_86+50_064.dgn Division: HIGHWAY Username: atlee.mousseau Date:3/24/2011

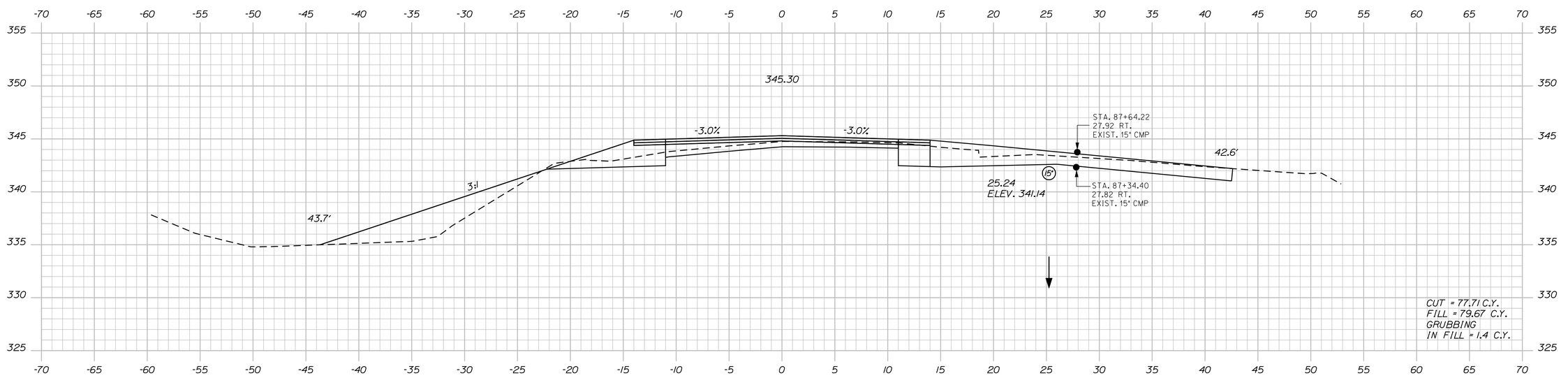

87+50.00

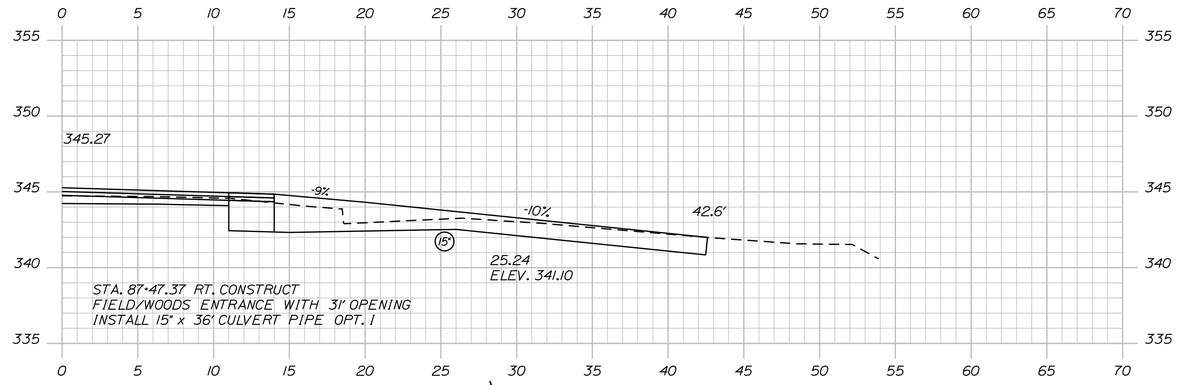

87+47.37

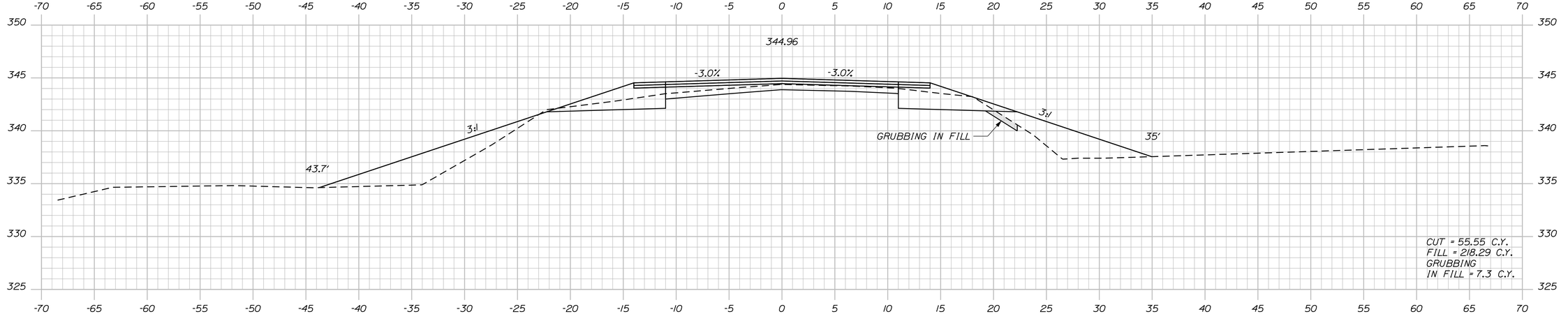

87+00.00

STATE OF MAINE
DEPARTMENT OF TRANSPORTATION

STP-1277(410)X

PIN
12774.10

HIGHWAY PLANS

PROJ. MANAGER	S. SMITH	BY	DATE
DESIGN-DETAILED	J. WALLACE	J. WALLACE	-----
CHECKED-REVIEWED	-----	-----	-----
DESIGN2-DETAILED2	J. VEILLEUX	J. VEILLEUX	-----
DESIGN3-DETAILED3	A. MOUSSEAU	W. ADAMS	-----
REVISIONS 1	------	------	------
REVISIONS 2	------	------	------
REVISIONS 3	------	------	------
REVISIONS 4	------	------	------
FIELD CHANGES	------	------	------

SIGNATURE

P.E. NUMBER

DATE

CHESTERVILLE - FARMINGTON
RTE. 156

CROSS SECTIONS

SHEET NUMBER

97

OF 188

Filename: ...\097_xsect_Atlee_87+00_065.dgn Division: HIGHWAY Username: atlee.mousseau Date:3/24/2011

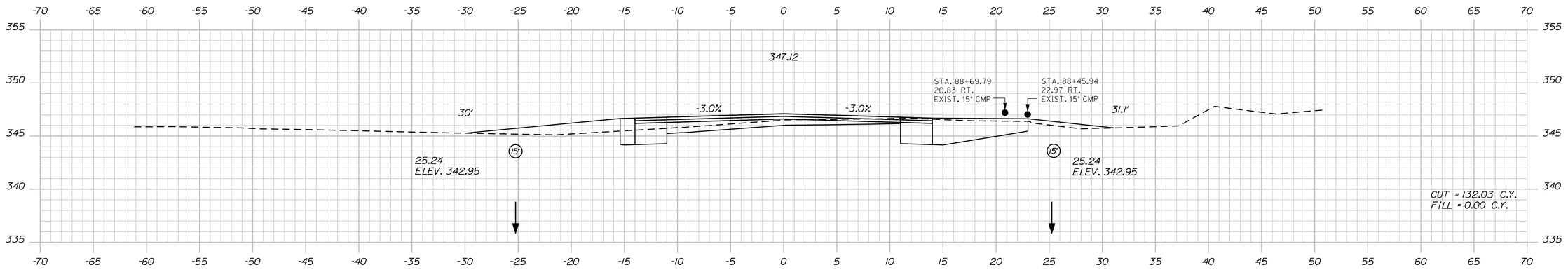

88+50.00

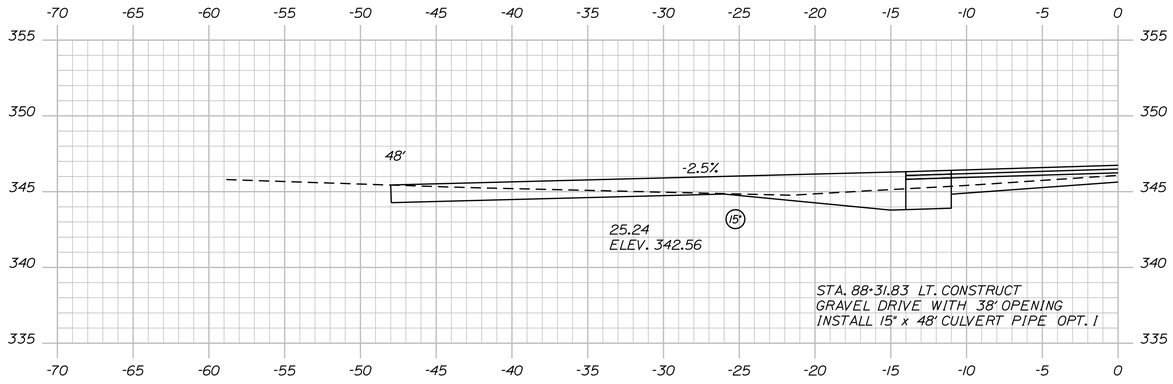

88+31.83

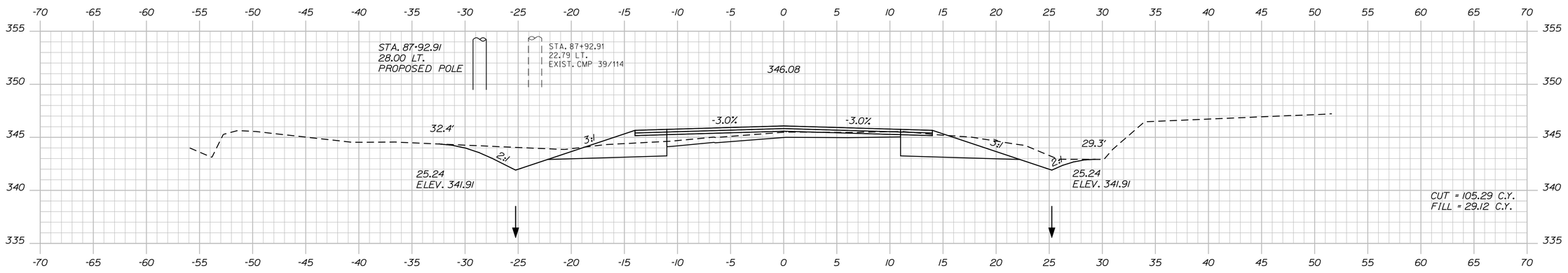

88+00.00

STATE OF MAINE
DEPARTMENT OF TRANSPORTATION

STP-1277(410)X

PIN
12774.10

HIGHWAY PLANS

PROJ. MANAGER	S. SMITH	BY	DATE
DESIGN-DETAILED	J. WALLACE	J. WALLACE	------
CHECKED-REVIEWED	-----	-----	------
DESIGN2-DETAILED2	J. VEILLEUX	J. VEILLEUX	------
DESIGN3-DETAILED3	A. MOUSSEAU	W. ADAMS	------
REVISIONS 1	------	------	------
REVISIONS 2	------	------	------
REVISIONS 3	------	------	------
REVISIONS 4	------	------	------
FIELD CHANGES	------	------	------

SIGNATURE

P.E. NUMBER

DATE

CHESTERVILLE - FARMINGTON
RTE. 156

CROSS SECTIONS

SHEET NUMBER

98

OF 188

Filename: ...\098_xsect_Allee_88+00_066.dgn Division: HIGHWAY Username: allee.mousseau Date:3/24/2011

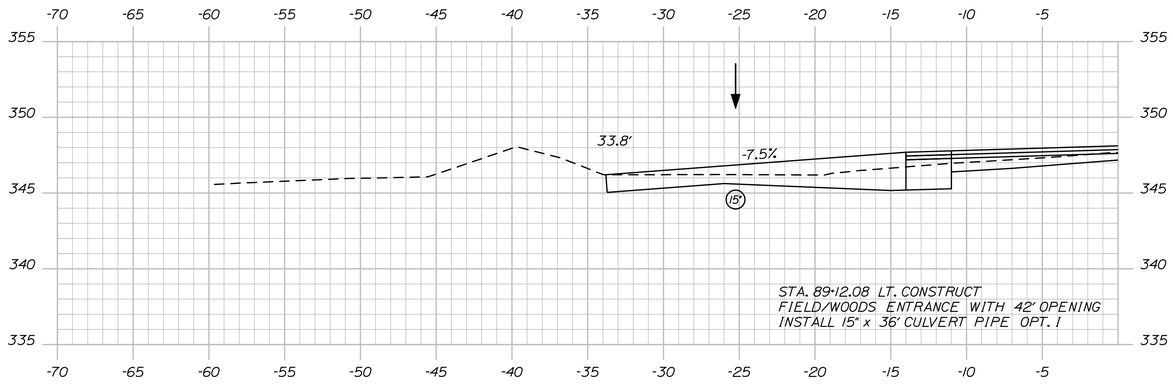

89+12.08

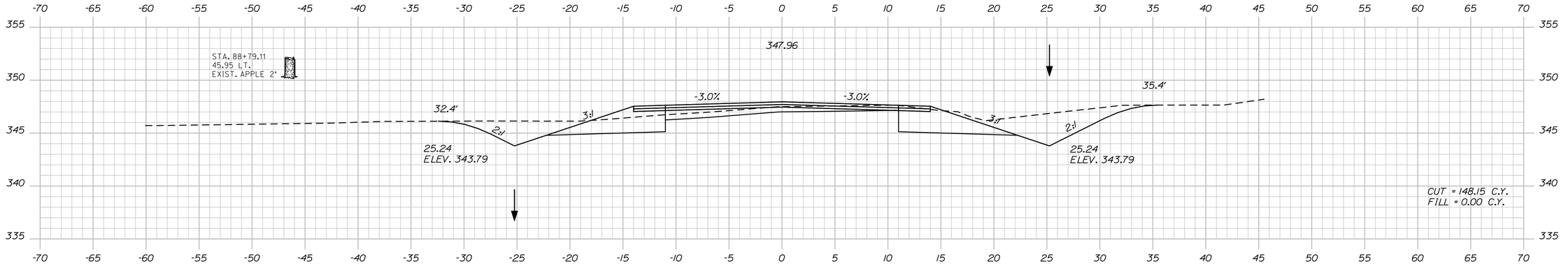

89+00.00

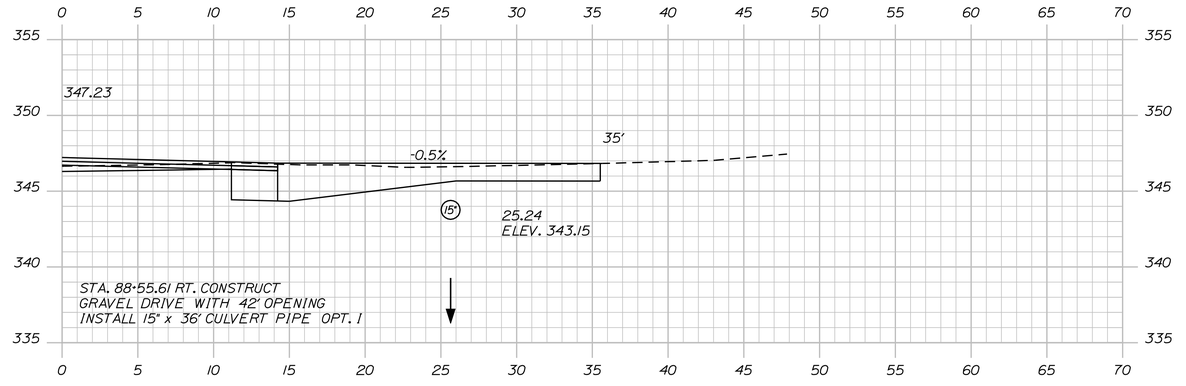

88+55.61

STATE OF MAINE
DEPARTMENT OF TRANSPORTATION

STP-1277(410)X

PIN
12774.10

HIGHWAY PLANS

PROJ. MANAGER	S. SMITH	BY	DATE
DESIGN-DETAILED	J. WALLACE	J. WALLACE	-----
CHECKED-REVIEWED	-----	-----	-----
DESIGN2-DETAILED2	J. VEILLEUX	J. VEILLEUX	-----
DESIGN3-DETAILED3	A. MOUSSEAU	W. ADAMS	-----
REVISIONS 1	-----	-----	-----
REVISIONS 2	-----	-----	-----
REVISIONS 3	-----	-----	-----
REVISIONS 4	-----	-----	-----
FIELD CHANGES	-----	-----	-----

SIGNATURE

P.E. NUMBER

DATE

CHESTERVILLE - FARMINGTON
RTE. 156

CROSS SECTIONS

SHEET NUMBER

99

OF 188

Filename: ...\099_xsect_Atlee_88+55_067.dgn Division: HIGHWAY Username: atlee.mousseau Date:3/24/2011

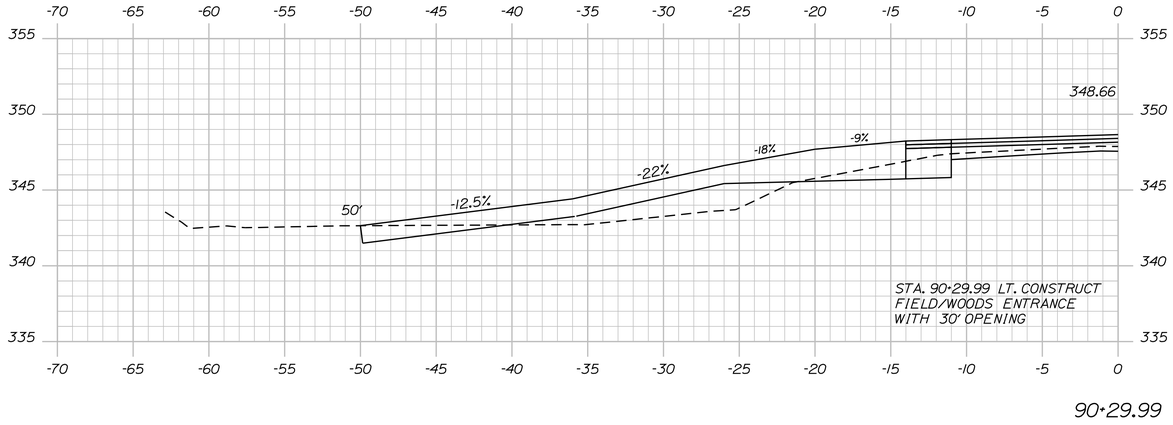

90+29.99

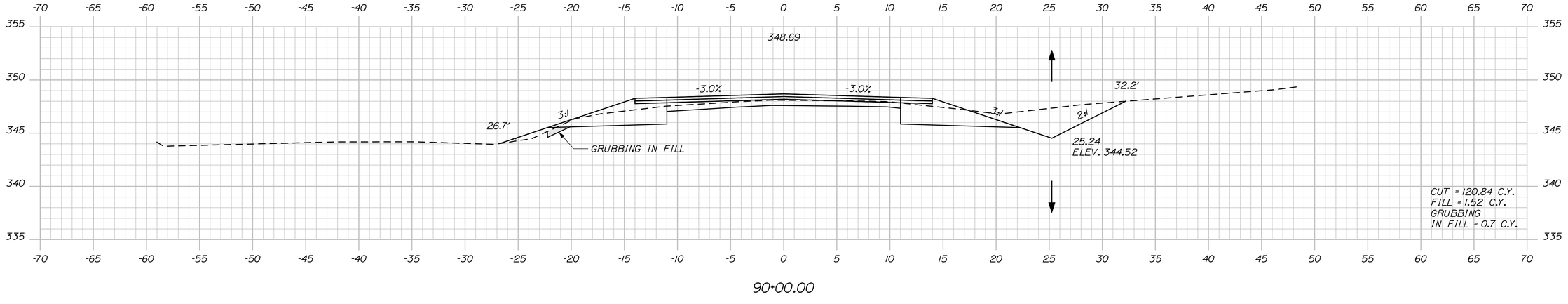

90+00.00

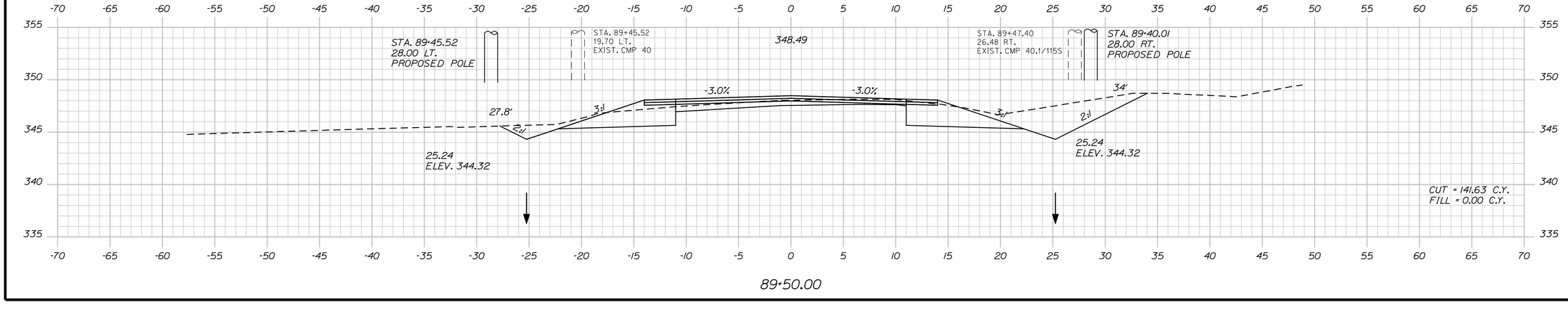

89+50.00

STATE OF MAINE
DEPARTMENT OF TRANSPORTATION

STP-1277(410)X

PIN
12774.10

HIGHWAY PLANS

PROJ. MANAGER	S. SMITH	BY	DATE
DESIGN-DETAILED	J. WALLACE	J. WALLACE	
CHECKED-REVIEWED	-----	-----	-----
DESIGN2-DETAILED2	J. VEILLEUX	J. VEILLEUX	-----
DESIGN3-DETAILED3	A. MOUSSEAU	W. ADAMS	-----
REVISIONS 1	------	------	------
REVISIONS 2	------	------	------
REVISIONS 3	------	------	------
REVISIONS 4	------	------	------
FIELD CHANGES	------	------	------

SIGNATURE -----

P.E. NUMBER -----

DATE -----

CHESTERVILLE - FARMINGTON
RTE. 156

CROSS SECTIONS

SHEET NUMBER

100

OF 188

Filename: ...\100_xsect_Altee_89+50_068.dgn Division: HIGHWAY Username: altee.mousseau Date:3/24/2011

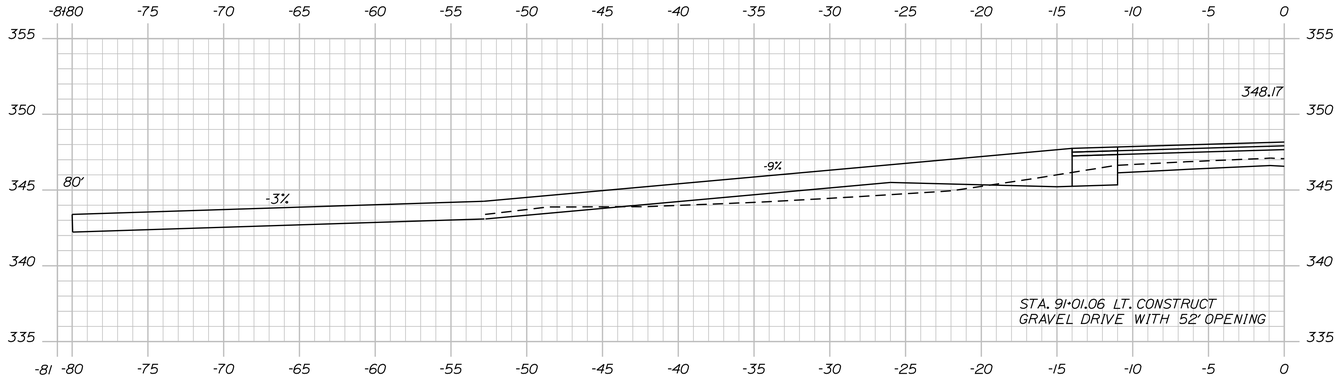

91+01.06

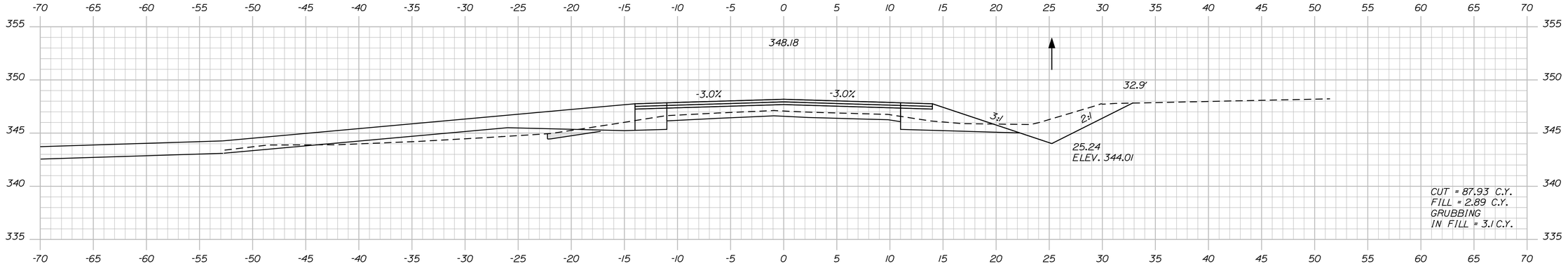

91+00.00

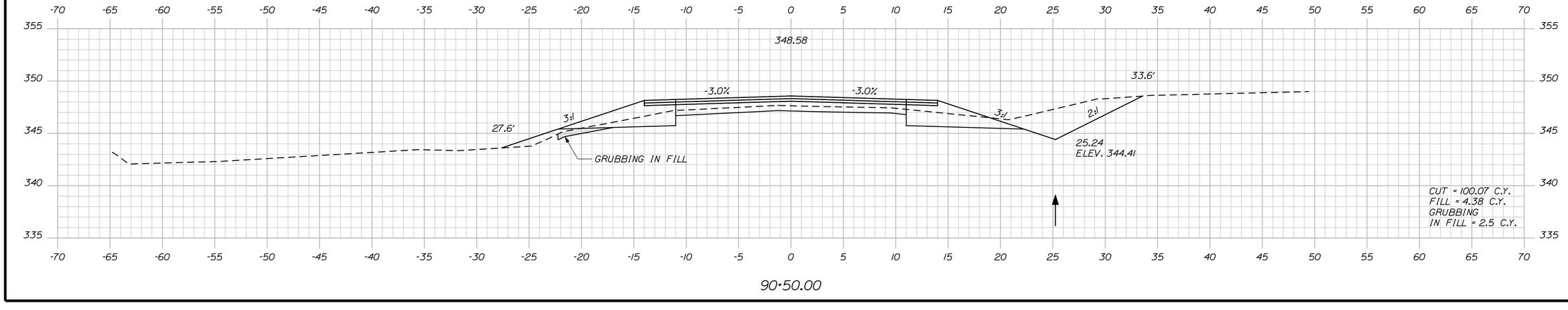

90+50.00

STATE OF MAINE
DEPARTMENT OF TRANSPORTATION

STP-1277(410)X

PIN
12774.10

HIGHWAY PLANS

	BY	DATE
PROJ. MANAGER	S. SMITH	
DESIGN-DETAILED	J. WALLACE	
CHECKED-REVIEWED	-----	-----
DESIGN2-DETAILED2	J. VEILLEUX	-----
DESIGN3-DETAILED3	A. MOUSSEAU	-----
REVISIONS 1	-----	-----
REVISIONS 2	-----	-----
REVISIONS 3	-----	-----
REVISIONS 4	-----	-----
FIELD CHANGES	-----	-----

SIGNATURE

P.E. NUMBER

DATE

CHESTERVILLE - FARMINGTON
RTE. 156

CROSS SECTIONS

SHEET NUMBER

101

OF 188

Filename: ...\101_xsect_Allee_90+50_069.dgn Division: HIGHWAY Username: allee.mousseau Date:3/24/2011

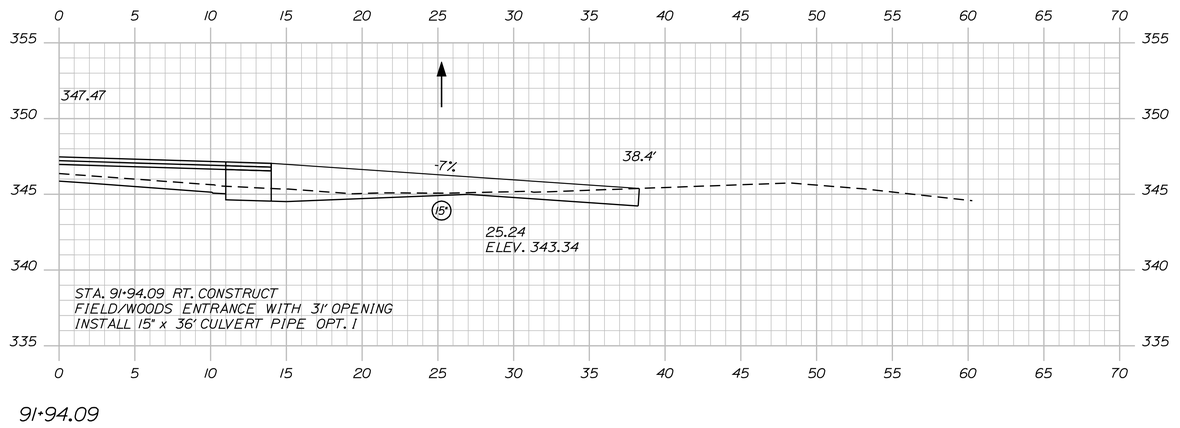

91+94.09

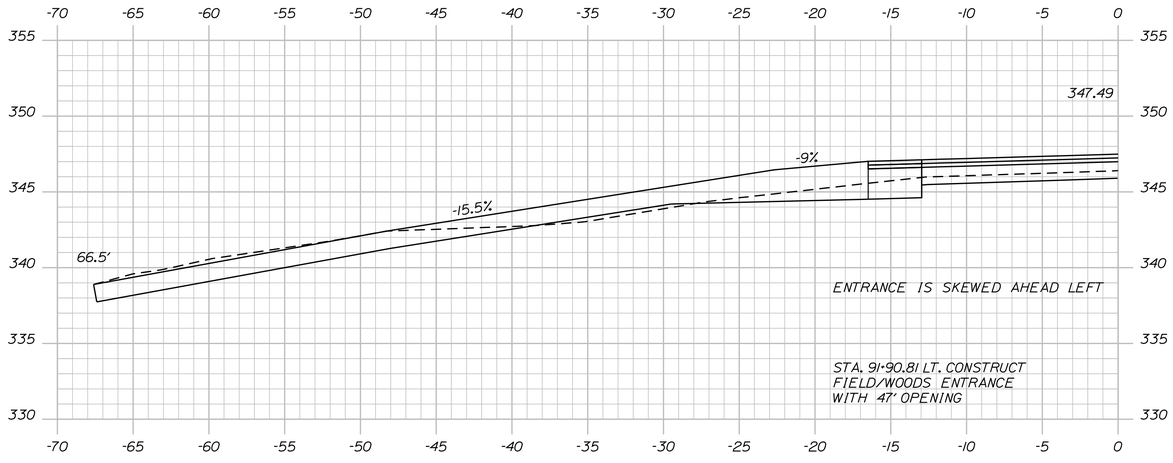

91+90.81

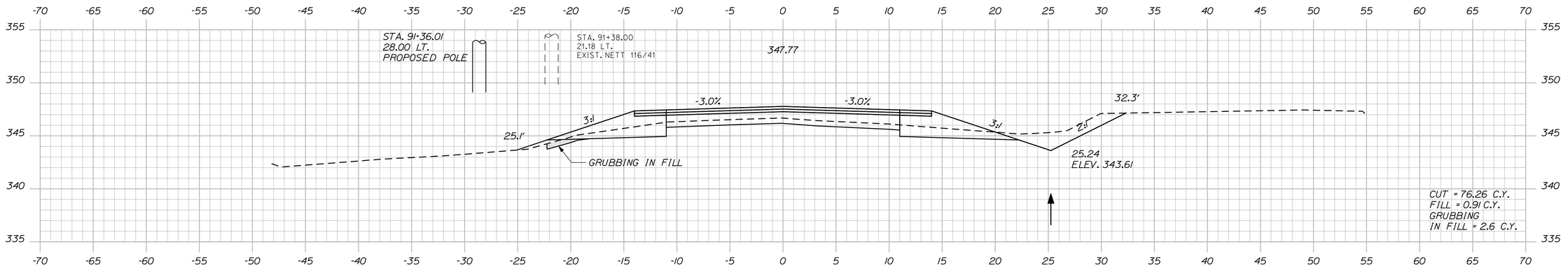

91+50.00

STATE OF MAINE
DEPARTMENT OF TRANSPORTATION

STP-1277(410)X

PIN
12774.10

HIGHWAY PLANS

PROJ. MANAGER	S. SMITH			
DESIGN-DETAILED	J. WALLACE	J. WALLACE		
CHECKED-REVIEWED	-----	-----		
DESIGN2-DETAILED2	J. VEILLEUX	J. VEILLEUX		
DESIGN3-DETAILED3	A. MOUSSEAU	W. ADAMS		
REVISIONS 1	------	------	------	------
REVISIONS 2	------	------	------	------
REVISIONS 3	------	------	------	------
REVISIONS 4	------	------	------	------
FIELD CHANGES	------	------	------	------

SIGNATURE

P.E. NUMBER

DATE

CHESTERVILLE - FARMINGTON
RTE. 156

CROSS SECTIONS

SHEET NUMBER

102

OF 188

Filename: ...\102_xsect_Atlee_91+50_070.dgn Division: HIGHWAY Username: atlee.mousseau Date:3/24/2011

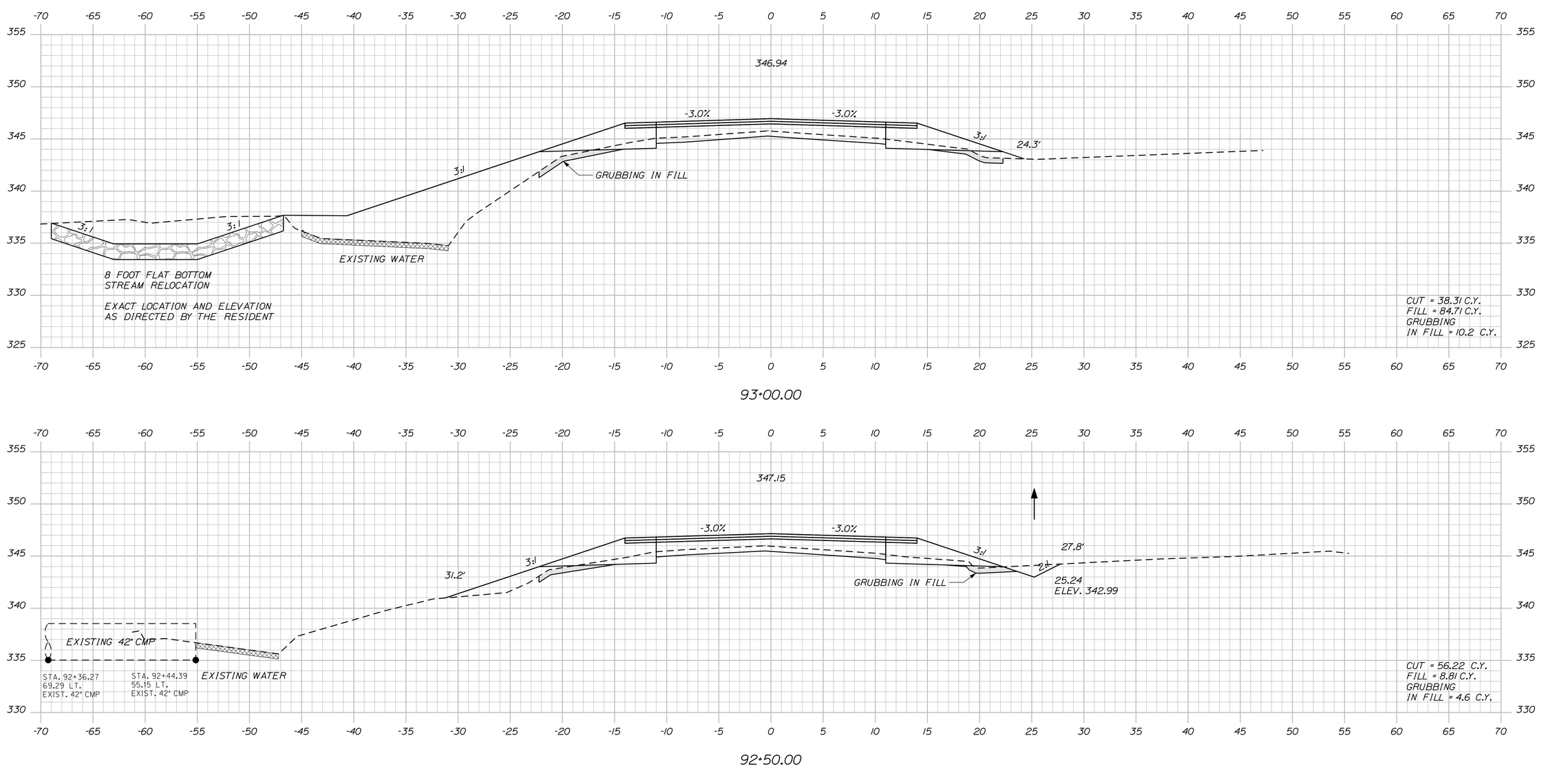

STATE OF MAINE
DEPARTMENT OF TRANSPORTATION

STP-1277(410)X

PIN
12774.10

HIGHWAY PLANS

	BY	DATE
S. SMITH		
PROJ. MANAGER	J. WALLACE	-----
DESIGN-DETAILED	J. WALLACE	-----
CHECKED-REVIEWED	J. VEILLEUX	-----
DESIGN2-DETAILED2	A. MOUSSEAU	-----
DESIGN3-DETAILED3	W. ADAMS	-----
REVISIONS 1	-----	-----
REVISIONS 2	-----	-----
REVISIONS 3	-----	-----
REVISIONS 4	-----	-----
FIELD CHANGES	-----	-----

SIGNATURE

P.E. NUMBER

DATE

CHESTERVILLE - FARMINGTON
RTE. 156

CROSS SECTIONS

SHEET NUMBER

103

OF 188

Filename: ...\103_xsect_Allee_92+00_071.dgn Division: HIGHWAY Username: allee.mousseau Date:3/24/2011

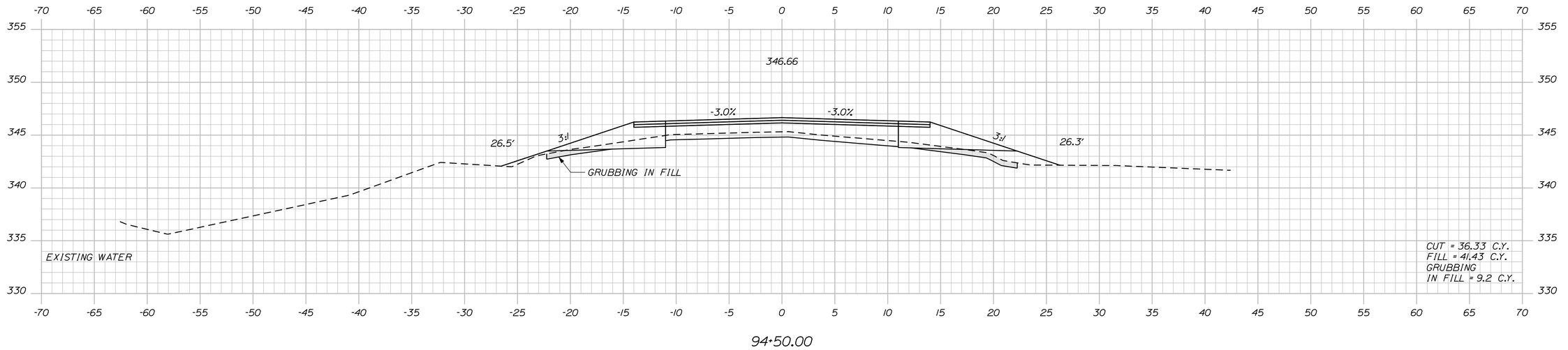

94+50.00

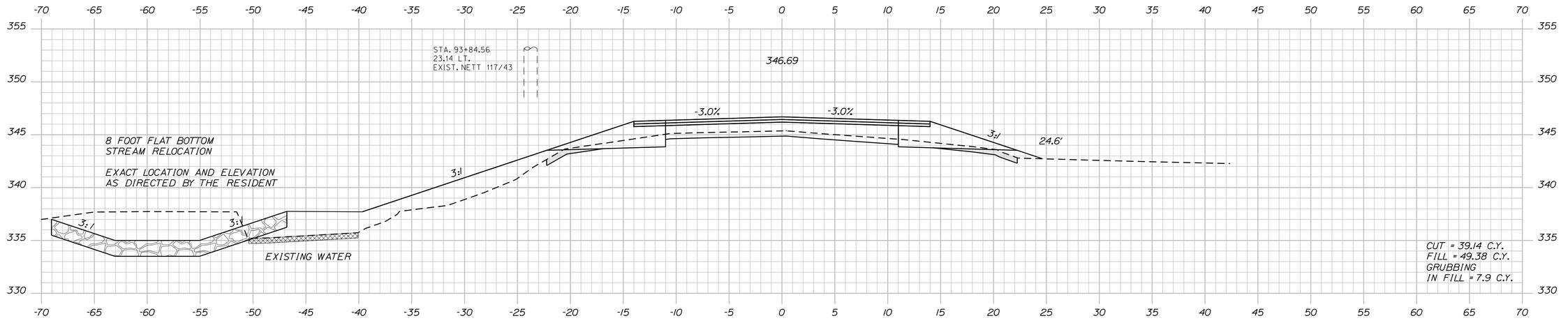

94+00.00

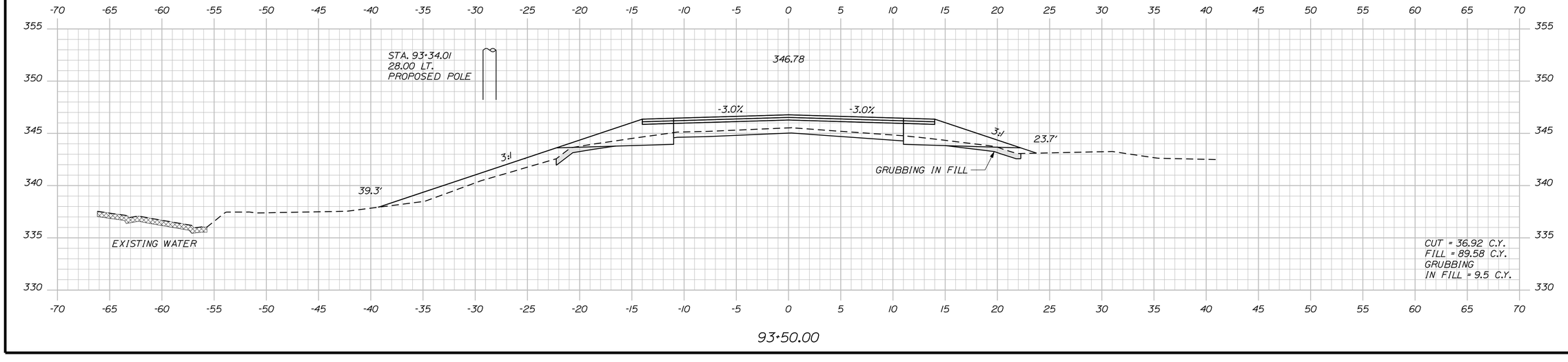

93+50.00

STATE OF MAINE
DEPARTMENT OF TRANSPORTATION

STP-1277(410)X

PIN
12774.10

HIGHWAY PLANS

PROJ. MANAGER	S. SMITH	BY	DATE
DESIGN-DETAILED	J. WALLACE	J. WALLACE	
CHECKED-REVIEWED	-----	-----	-----
DESIGN2-DETAILED2	J. VEILLEUX	J. VEILLEUX	-----
DESIGN3-DETAILED3	A. MOUSSEAU	W. ADAMS	-----
REVISIONS 1	-----	-----	-----
REVISIONS 2	-----	-----	-----
REVISIONS 3	-----	-----	-----
REVISIONS 4	-----	-----	-----
FIELD CHANGES	-----	-----	-----

SIGNATURE

P.E. NUMBER

DATE

CHESTERVILLE - FARMINGTON
RTE. 156

CROSS SECTIONS

SHEET NUMBER

104

OF 188

Filename: ...\104_xsect_Atlee_93+50_072.dgn Division: HIGHWAY Username: atlee.mousseau Date:3/24/2011

STATE OF MAINE
DEPARTMENT OF TRANSPORTATION

STP-1277(410)X

PIN
12774.10

HIGHWAY PLANS

PROJ. MANAGER	S. SMITH	BY	DATE
DESIGN-DETAILED	J. WALLACE	J. WALLACE	
CHECKED-REVIEWED	J. WALLACE	-----	-----
DESIGN2-DETAILED2	J. VEILLEUX	J. VEILLEUX	-----
DESIGN3-DETAILED3	A. MOUSSEAU	W. ADAMS	-----
REVISIONS 1	-----	-----	-----
REVISIONS 2	-----	-----	-----
REVISIONS 3	-----	-----	-----
REVISIONS 4	-----	-----	-----
FIELD CHANGES	-----	-----	-----

SIGNATURE

P.E. NUMBER

DATE

CHESTERVILLE - FARMINGTON
RTE. 156

CROSS SECTIONS

SHEET NUMBER

105

OF 188

Filename: ...\105_xsect_Atlee_94+94_073.dgn Division: HIGHWAY Username: atlee.mousseau Date:3/24/2011

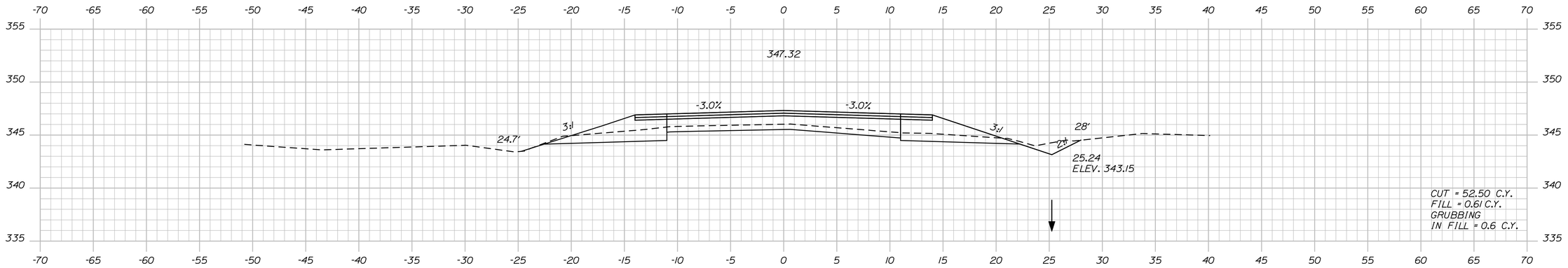

97+00.00

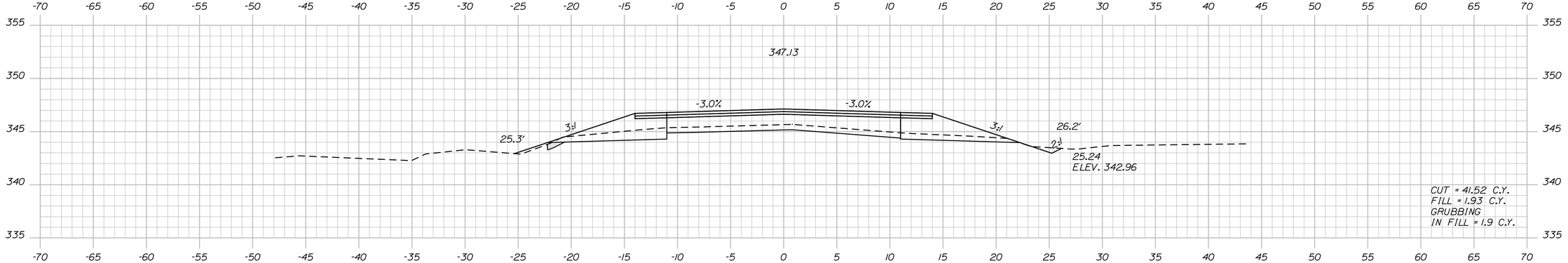

96+50.00

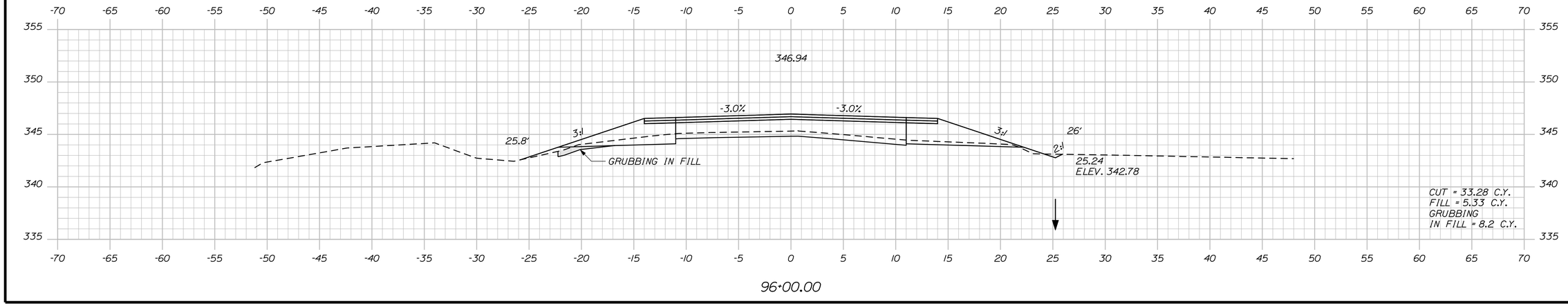

96+00.00

STATE OF MAINE
DEPARTMENT OF TRANSPORTATION

STP-1277(410)X

PIN
12774.10

HIGHWAY PLANS

PROJ. MANAGER	S. SMITH	BY	DATE
DESIGN-DETAILED	J. WALLACE	J. WALLACE	
CHECKED-REVIEWED	-----	-----	-----
DESIGN2-DETAILED2	J. VEILLEUX	J. VEILLEUX	-----
DESIGN3-DETAILED3	A. MOUSSEAU	W. ADAMS	-----
REVISIONS 1	------	------	------
REVISIONS 2	------	------	------
REVISIONS 3	------	------	------
REVISIONS 4	------	------	------
FIELD CHANGES	------	------	------

SIGNATURE

P.E. NUMBER

DATE

CHESTERVILLE - FARMINGTON
RTE. 156

CROSS SECTIONS

SHEET NUMBER

106

OF 188

Filename: ...\106_xsect_Atlee_96+00_074.dgn Division: HIGHWAY Username: atlee.mousseau Date:3/24/2011

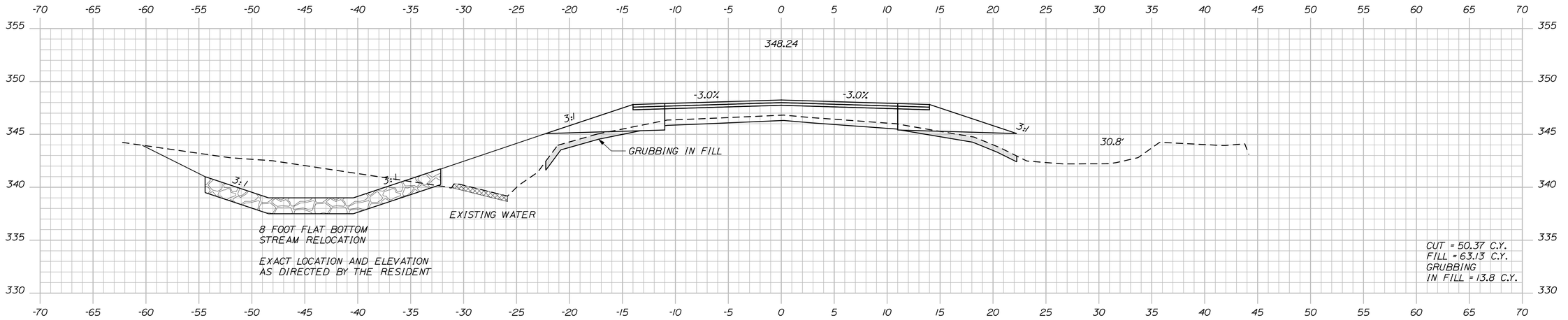

98+50.00

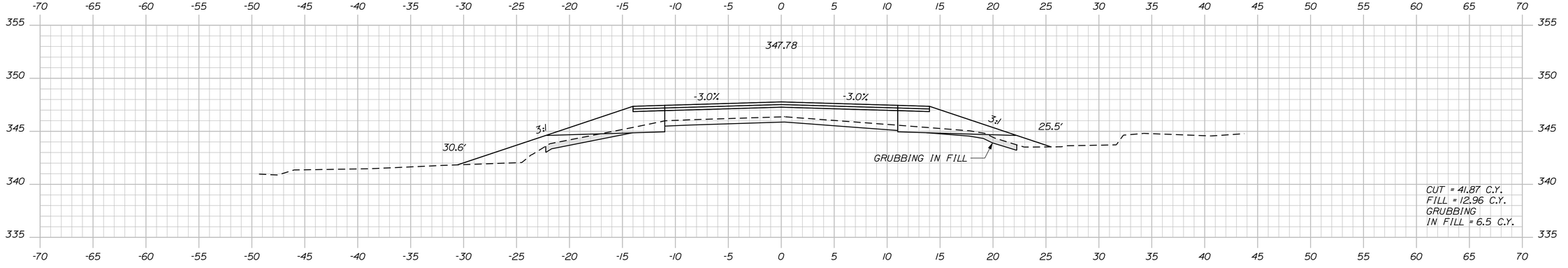

98+00.00

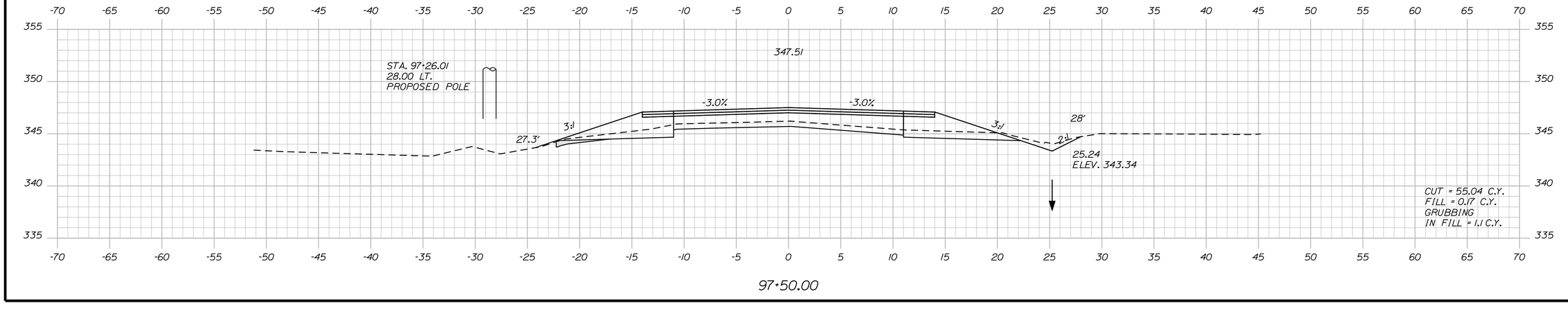

97+50.00

STATE OF MAINE
DEPARTMENT OF TRANSPORTATION

STP-1277(410)X

PIN
12774.10

HIGHWAY PLANS

PROJ. MANAGER	S. SMITH	BY	DATE
DESIGN-DETAILED	J. WALLACE	J. WALLACE	
CHECKED-REVIEWED	-----	-----	-----
DESIGN2-DETAILED2	J. VEILLEUX	J. VEILLEUX	-----
DESIGN3-DETAILED3	A. MOUSSEAU	W. ADAMS	-----
REVISIONS 1	------	------	------
REVISIONS 2	------	------	------
REVISIONS 3	------	------	------
REVISIONS 4	------	------	------
FIELD CHANGES	------	------	------

SIGNATURE

P.E. NUMBER

DATE

CHESTERVILLE - FARMINGTON
RTE. 156

CROSS SECTIONS

SHEET NUMBER

107

OF 188

Filename: ...\107_xsect_Atlee_97+50_075.dgn Division: HIGHWAY Username: atlee.mousseau Date:3/24/2011

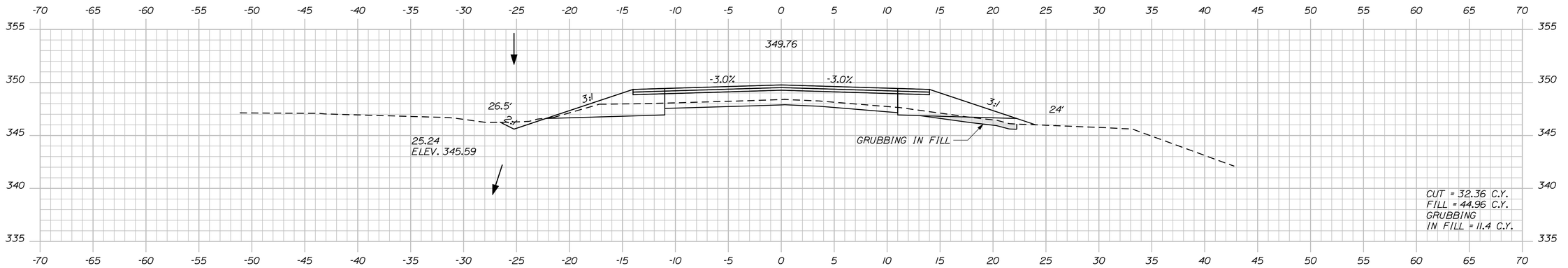

99+50.00

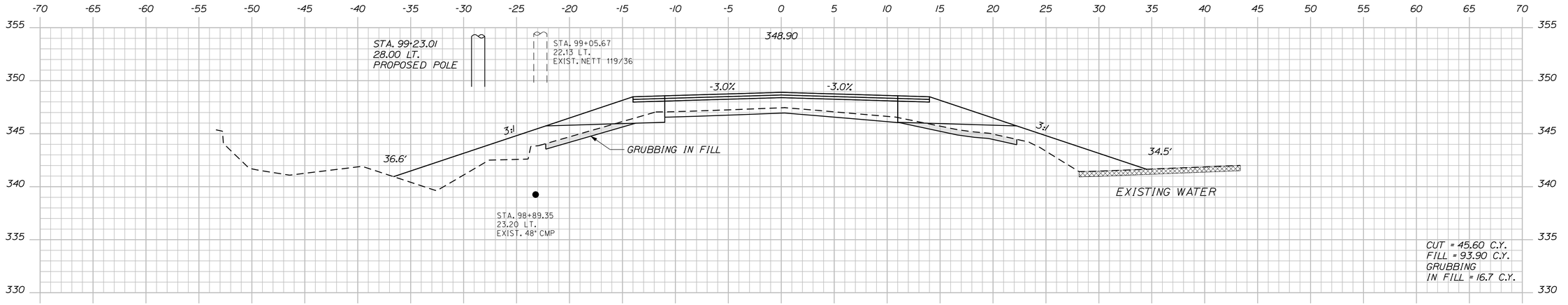

99+00.00

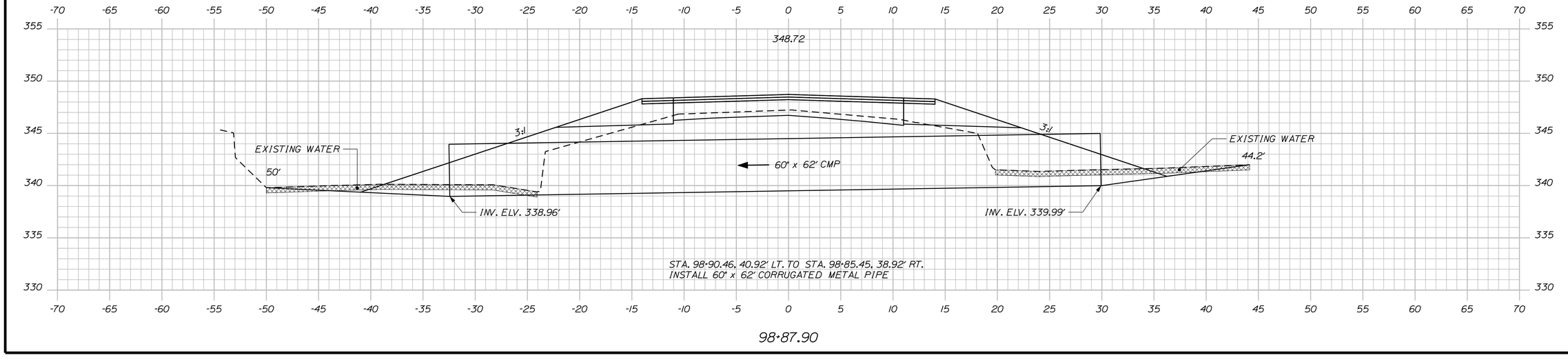

98+87.90

STATE OF MAINE
DEPARTMENT OF TRANSPORTATION

STP-1277(410)X

PIN
12774.10

HIGHWAY PLANS

		BY	DATE
PROJ. MANAGER	S. SMITH		
DESIGN-DETAILED	J. WALLACE	J. WALLACE	-----
CHECKED-REVIEWED	-----	-----	-----
DESIGN2-DETAILED2	J. VEILLEUX	J. VEILLEUX	-----
DESIGN3-DETAILED3	A. MOUSSEAU	W. ADAMS	-----
REVISIONS 1	-----	-----	-----
REVISIONS 2	-----	-----	-----
REVISIONS 3	-----	-----	-----
REVISIONS 4	-----	-----	-----
FIELD CHANGES	-----	-----	-----

SIGNATURE

P.E. NUMBER

DATE

CHESTERVILLE - FARMINGTON
RTE. 156

CROSS SECTIONS

SHEET NUMBER

108

OF 188

Filename: ...\108_xsect_Atlee_98+87_076.dgn Division: HIGHWAY Username: atlee.mousseau Date:3/24/2011

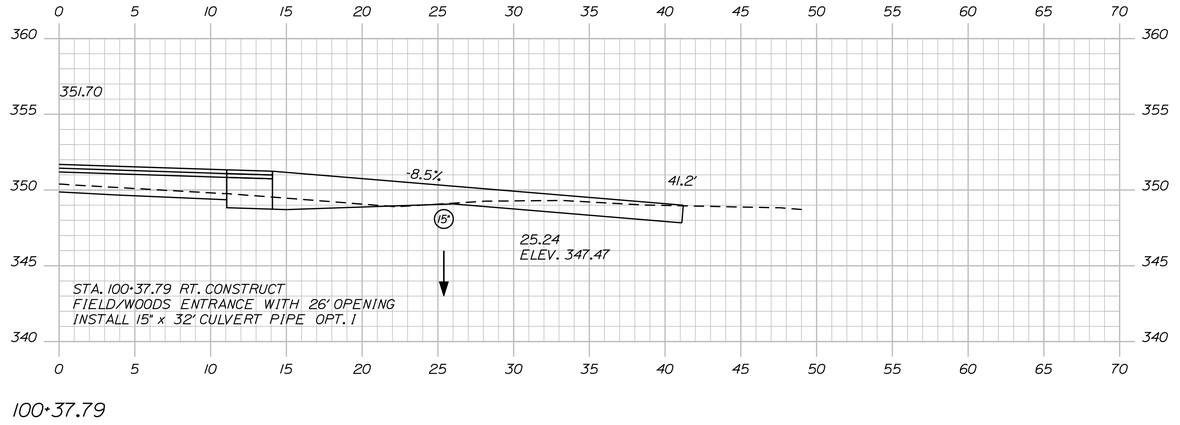

100+37.79

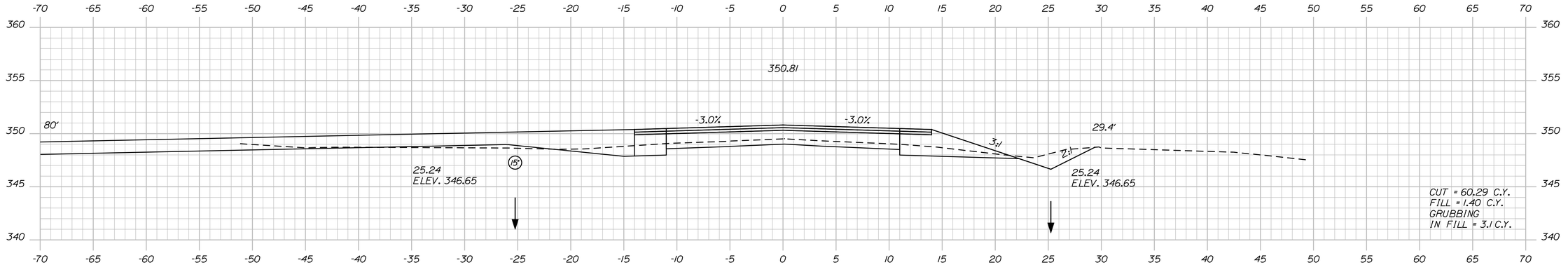

100+00.00

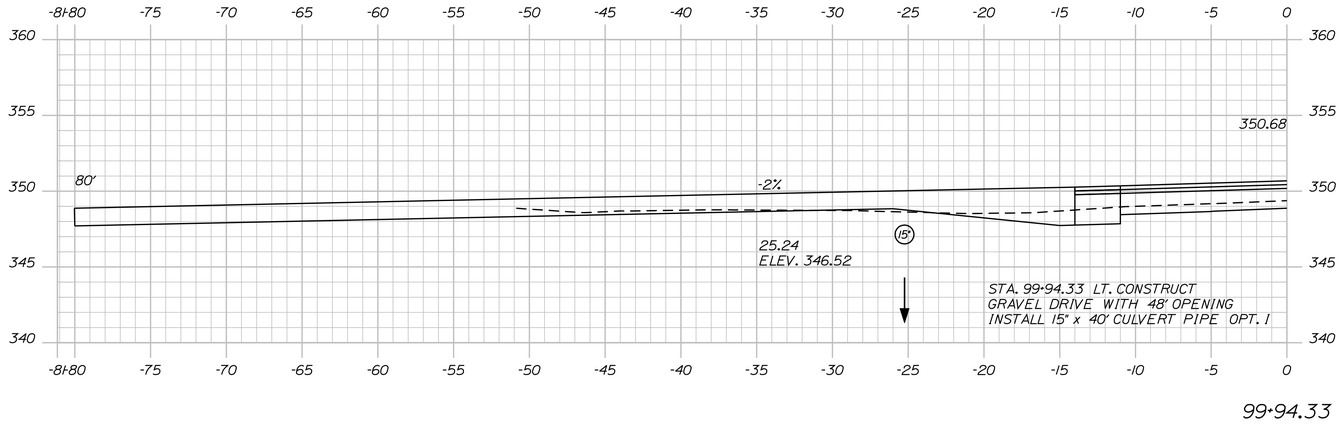

99+94.33

STATE OF MAINE
DEPARTMENT OF TRANSPORTATION

STP-1277(410)X

PIN
12774.10

HIGHWAY PLANS

PROJ. MANAGER	S. SMITH	BY	DATE
DESIGN-DETAILED	J. WALLACE	J. WALLACE	-----
CHECKED-REVIEWED	-----	-----	-----
DESIGN2-DETAILED2	J. VELLEUX	J. VELLEUX	-----
DESIGN3-DETAILED3	A. MOUSSEAU	W. ADAMS	-----
REVISIONS 1	-----	-----	-----
REVISIONS 2	-----	-----	-----
REVISIONS 3	-----	-----	-----
REVISIONS 4	-----	-----	-----
FIELD CHANGES	-----	-----	-----

SIGNATURE

P.E. NUMBER

DATE

CHESTERVILLE - FARMINGTON
RTE. 156

CROSS SECTIONS

SHEET NUMBER

109

OF 188

Filename: ...\109_xsect_Atlee_99+94_077.dgn Division: HIGHWAY Username: atlee.mousseau Date:3/24/2011

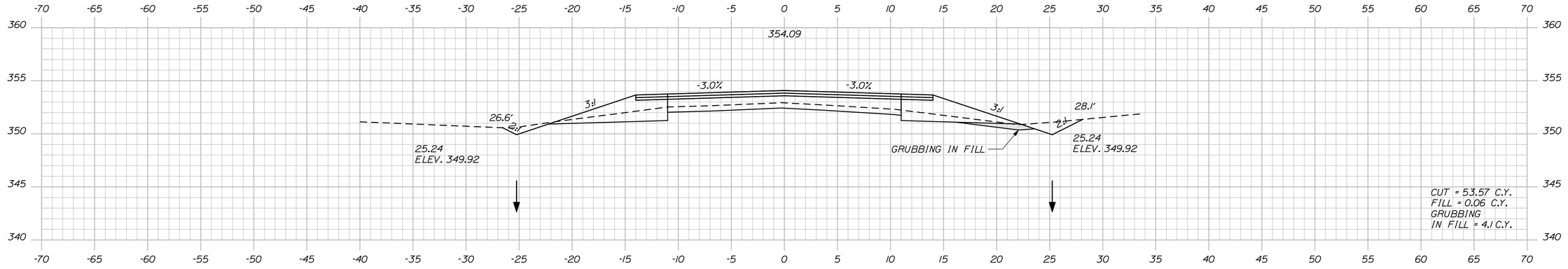

101+50.00

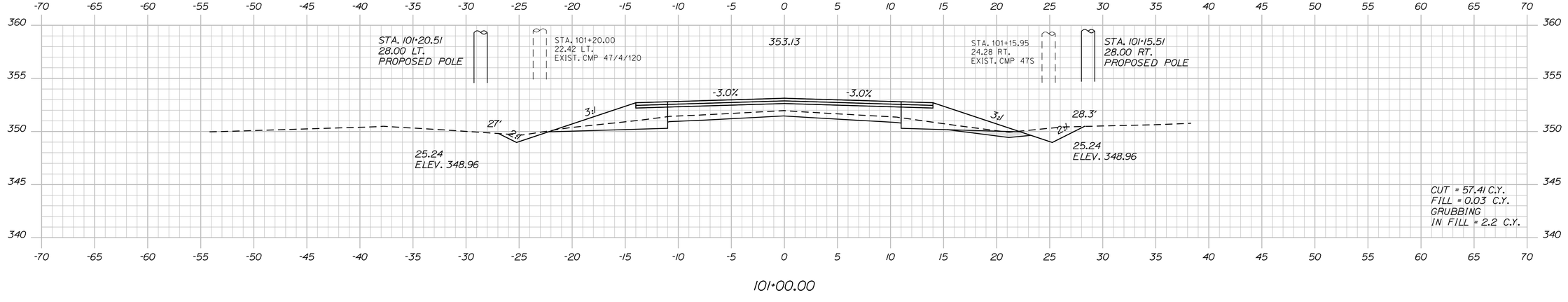

101+00.00

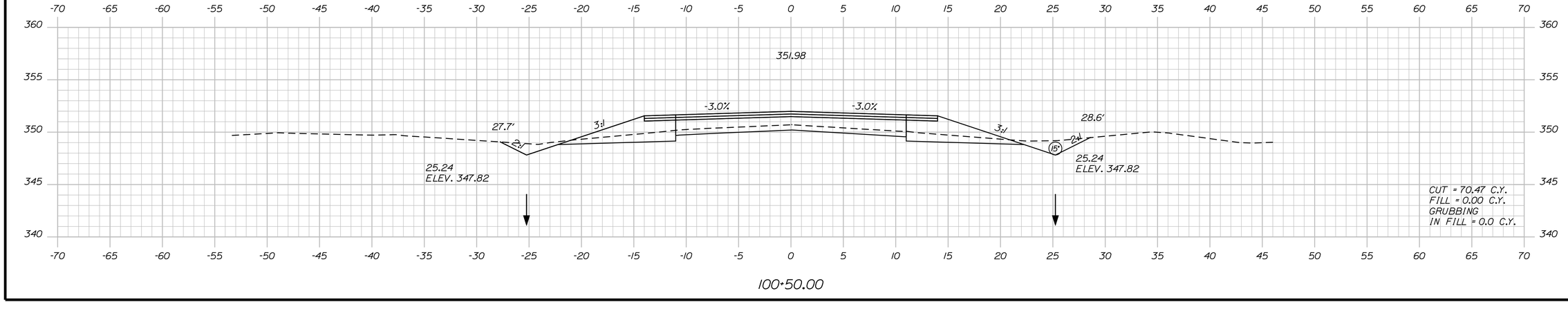

100+50.00

STATE OF MAINE
DEPARTMENT OF TRANSPORTATION

STP-1277(410)X

PIN
12774.10

HIGHWAY PLANS

		SIGNATURE	P.E. NUMBER	DATE
PROJ. MANAGER	S. SMITH			
DESIGN-DETAILED	J. WALLACE	J. WALLACE	------	------
CHECKED-REVIEWED	J. WALLACE	-----	------	------
DESIGN2-DETAILED2	J. VEILLEUX	J. VEILLEUX	------	------
DESIGN3-DETAILED3	A. MOUSSEAU	W. ADAMS	------	------
REVISIONS 1	------	------	------	------
REVISIONS 2	------	------	------	------
REVISIONS 3	------	------	------	------
REVISIONS 4	------	------	------	------
FIELD CHANGES	------	------	------	------

CHESTERVILLE - FARMINGTON
RTE. 156

CROSS SECTIONS

SHEET NUMBER

110

OF 188

Filename: ...\110_xsect_Allee_100+50_078.dgn Division: HIGHWAY Username: allee.mousseau Date:3/24/2011

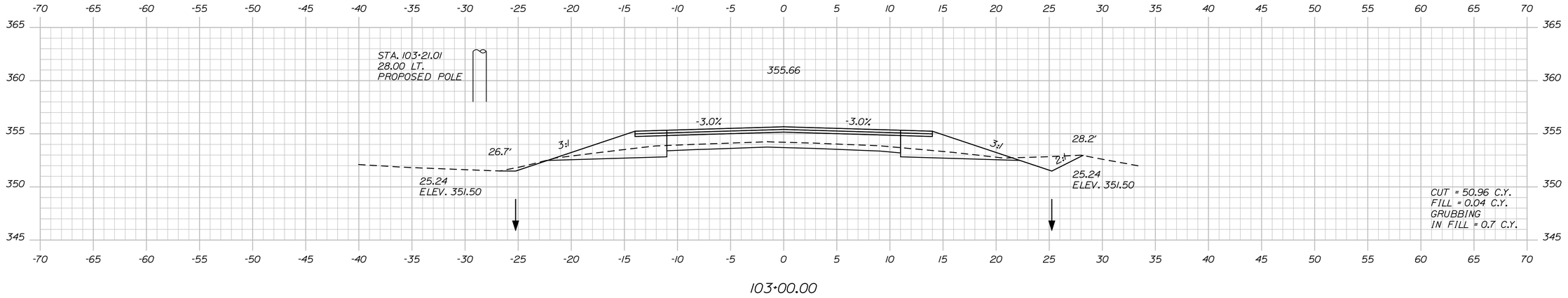

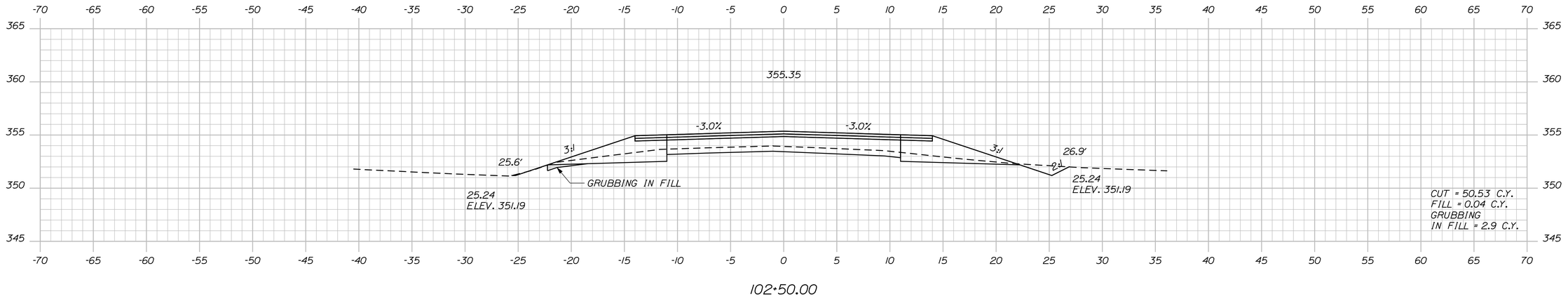

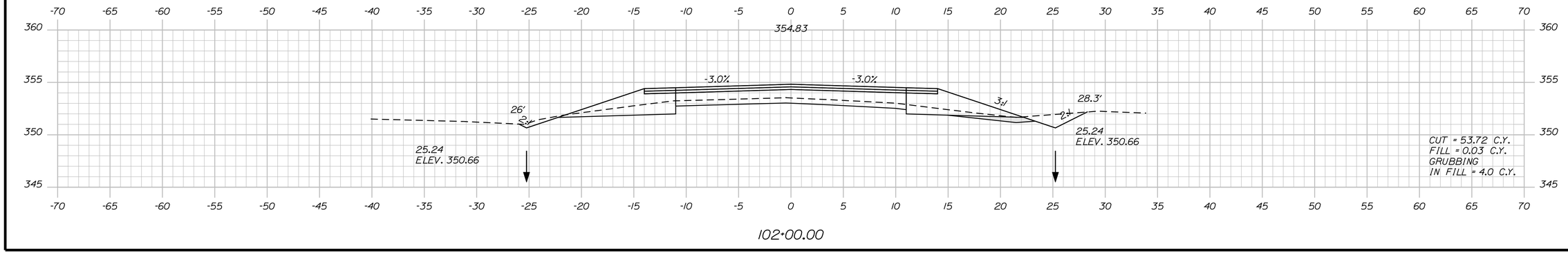

STATE OF MAINE
DEPARTMENT OF TRANSPORTATION

STP-1277(410)X

PIN
12774.10

HIGHWAY PLANS

PROJ. MANAGER	S. SMITH	BY	DATE
DESIGN-DETAILED	J. WALLACE	J. WALLACE	-----
CHECKED-REVIEWED	-----	-----	-----
DESIGN2-DETAILED2	J. VEILLEUX	J. VEILLEUX	-----
DESIGN3-DETAILED3	A. MOUSSEAU	W. ADAMS	-----
REVISIONS 1	-----	-----	-----
REVISIONS 2	-----	-----	-----
REVISIONS 3	-----	-----	-----
REVISIONS 4	-----	-----	-----
FIELD CHANGES	-----	-----	-----

SIGNATURE

P.E. NUMBER

DATE

CHESTERVILLE - FARMINGTON
RTE. 156

CROSS SECTIONS

SHEET NUMBER

111

OF 188

Filename: ...\111_xsect_Allee_102+00_079.dgn Division: HIGHWAY Username: allee.mousseau Date:3/24/2011

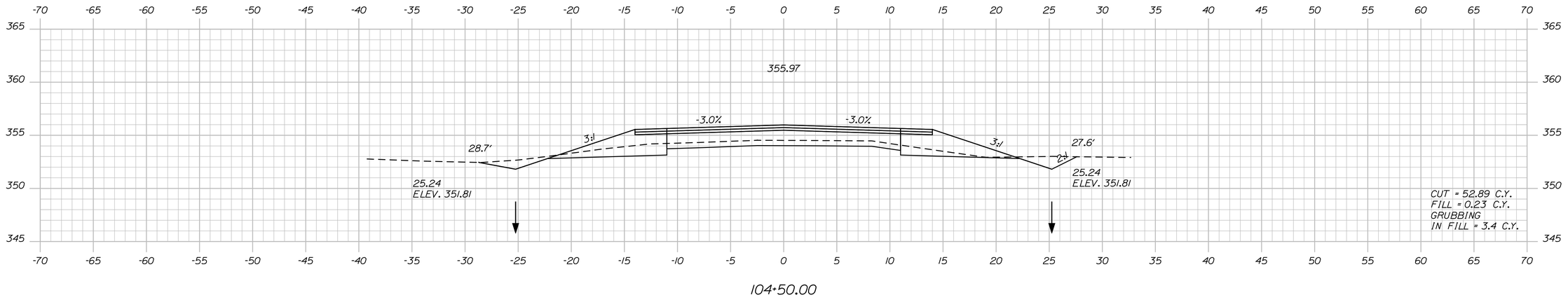

104+50.00

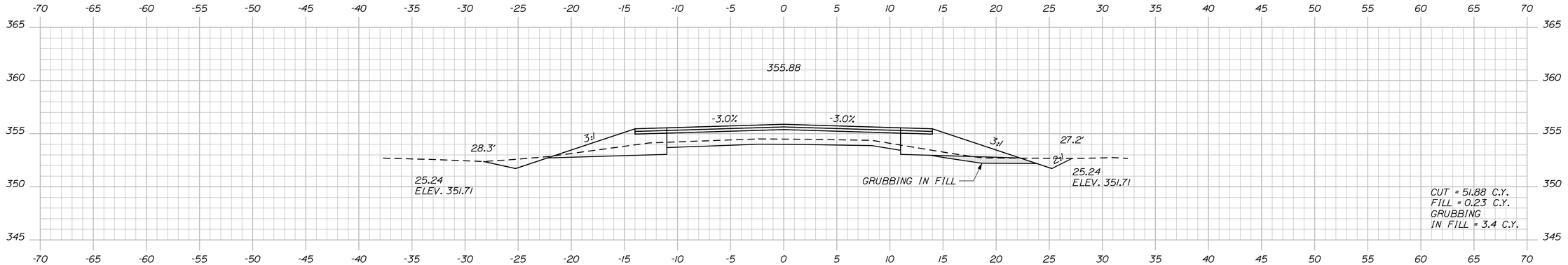

104+00.00

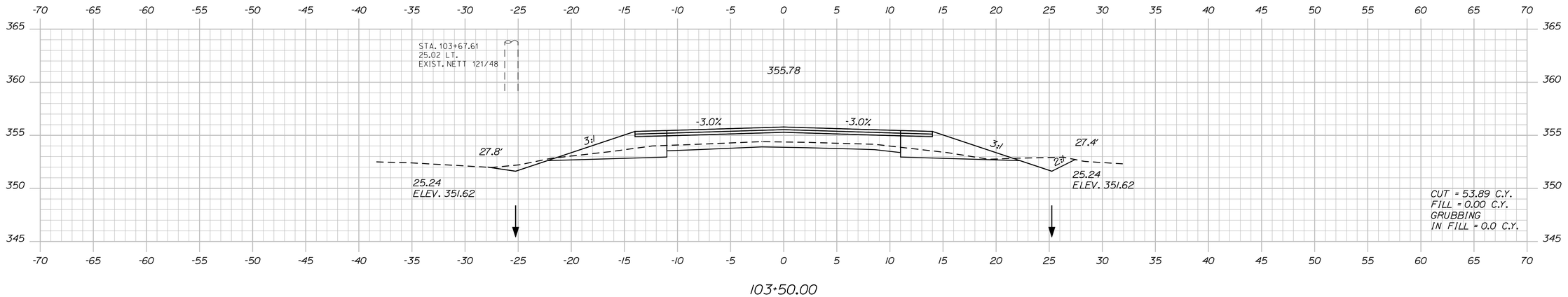

103+50.00

STATE OF MAINE
DEPARTMENT OF TRANSPORTATION

STP-1277(410)X

PIN
12774.10

HIGHWAY PLANS

PROJ. MANAGER	S. SMITH	BY		DATE
DESIGN-DETAILED	J. WALLACE	J. WALLACE		
CHECKED-REVIEWED	-----	-----		-----
DESIGN2-DETAILED2	J. VEILLEUX	J. VEILLEUX	SIGNATURE	-----
DESIGN3-DETAILED3	A. MOUSSEAU	W. ADAMS		-----
REVISIONS 1	-----	-----	P.E. NUMBER	-----
REVISIONS 2	-----	-----		-----
REVISIONS 3	-----	-----		-----
REVISIONS 4	-----	-----	DATE	-----
FIELD CHANGES	-----	-----		-----

CHESTERVILLE - FARMINGTON
RTE. 156

CROSS SECTIONS

SHEET NUMBER

112

OF 188

Filename: ...\112_xsect_Allee_103+50_080.dgn Division: HIGHWAY Username: allee.mousseau Date:3/24/2011

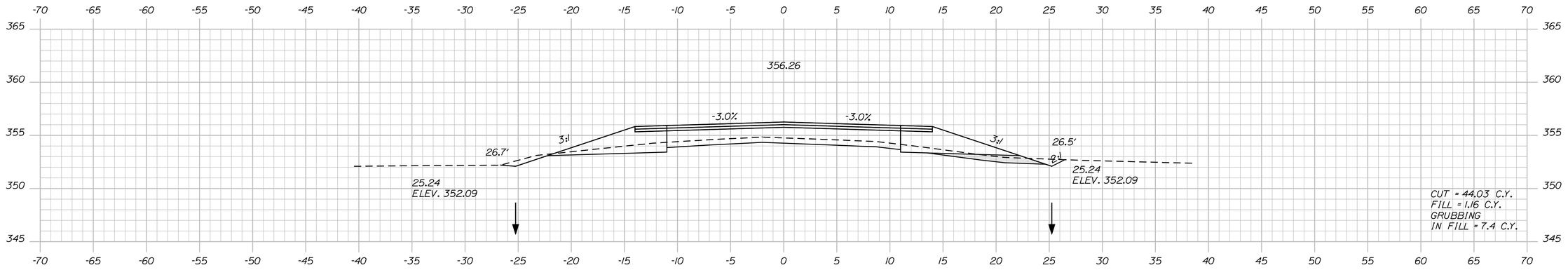

106+00.00

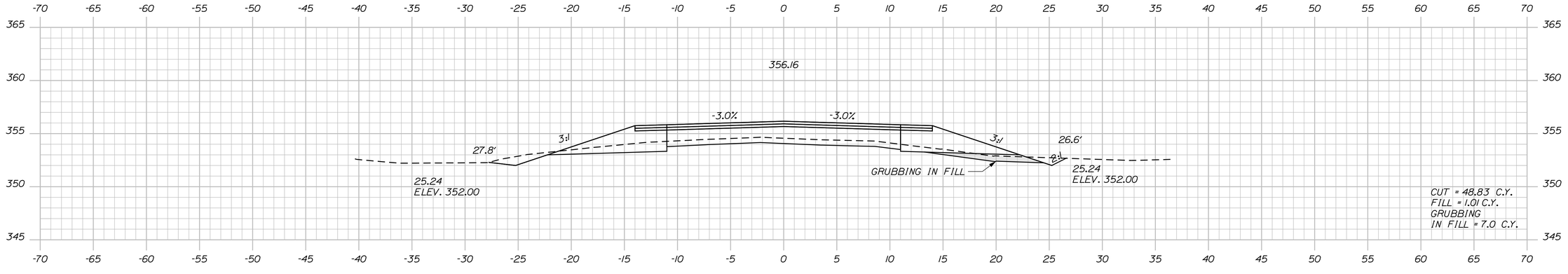

105+50.00

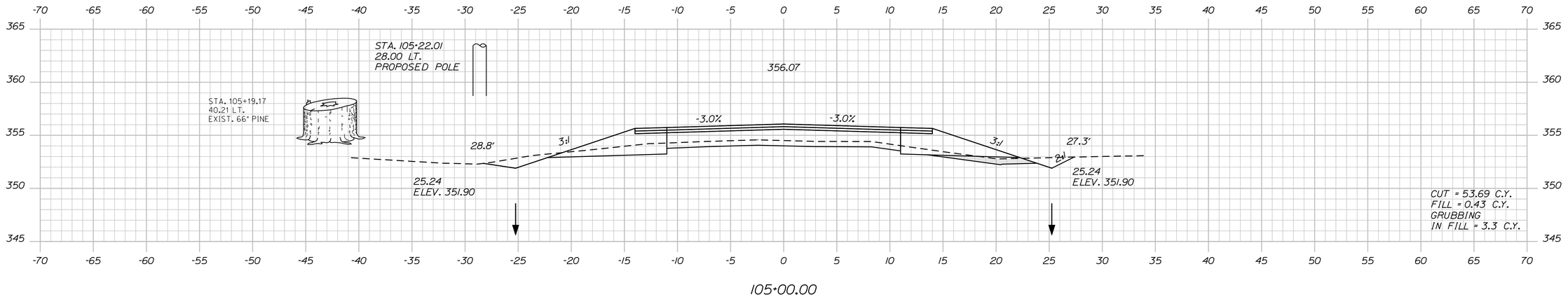

105+00.00

STATE OF MAINE
DEPARTMENT OF TRANSPORTATION

STP-1277(410)X

PIN
12774.10

HIGHWAY PLANS

PROJ. MANAGER	S. SMITH	BY	DATE
DESIGN-DETAILED	J. WALLACE	J. WALLACE	
CHECKED-REVIEWED	-----	-----	-----
DESIGN2-DETAILED2	J. VELLEUX	J. VELLEUX	-----
DESIGN3-DETAILED3	A. MOUSSEAU	W. ADAMS	-----
REVISIONS 1	------	------	------
REVISIONS 2	------	------	------
REVISIONS 3	------	------	------
REVISIONS 4	------	------	------
FIELD CHANGES	------	------	------

SIGNATURE

P.E. NUMBER

DATE

CHESTERVILLE - FARMINGTON
RTE. 156

CROSS SECTIONS

SHEET NUMBER

113

OF 188

Filename: ...\113_xsect_Allee_105+00_081.dgn Division: HIGHWAY Username: allee.mousseau Date:3/24/2011

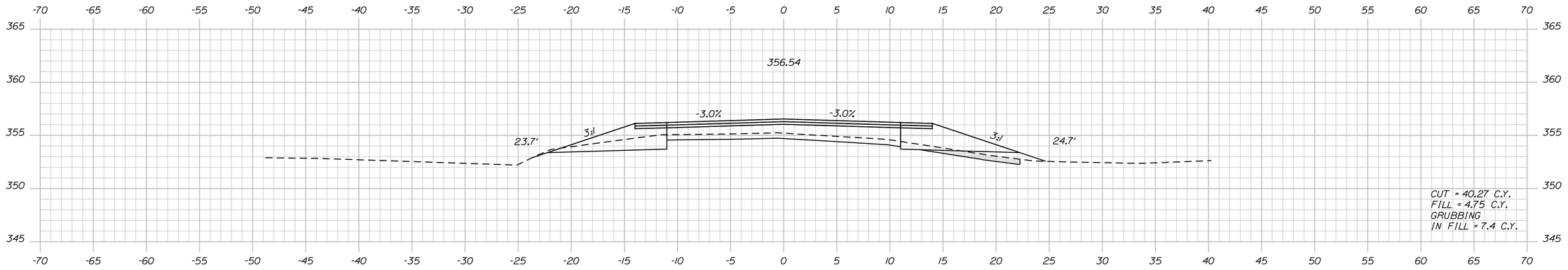

107+50.00

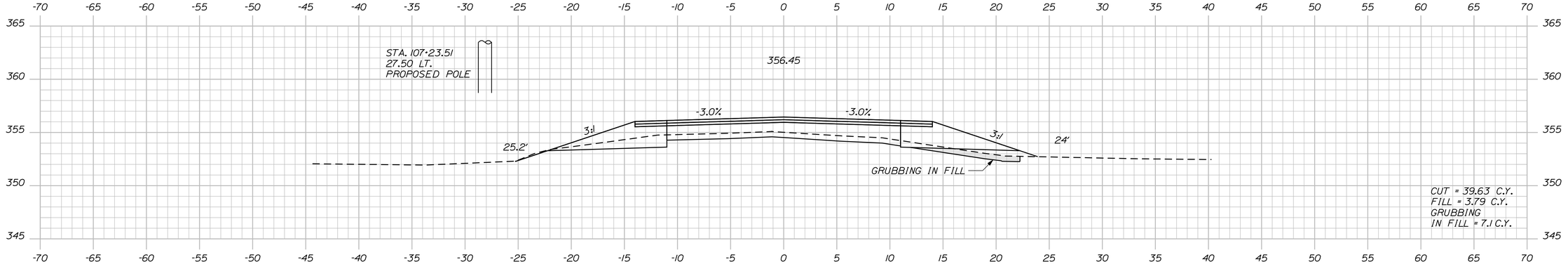

107+00.00

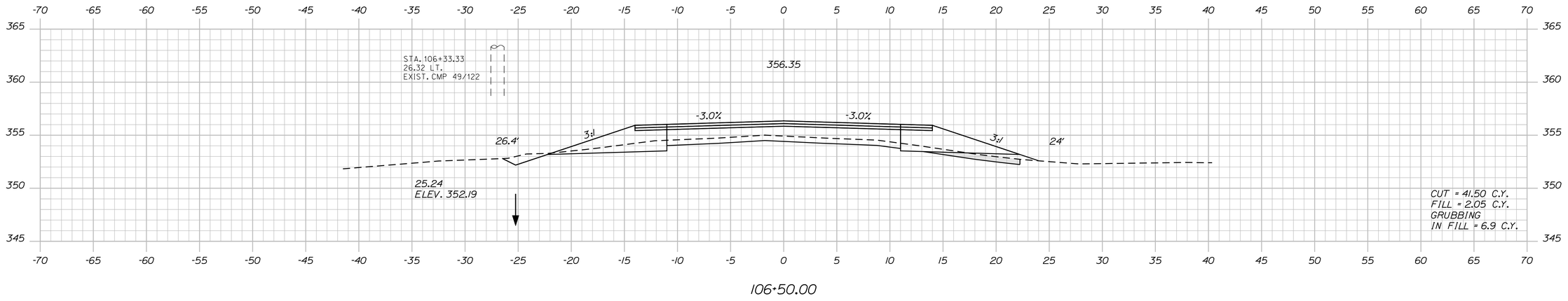

106+50.00

STATE OF MAINE
DEPARTMENT OF TRANSPORTATION

STP-1277(410)X

PIN
12774.10

HIGHWAY PLANS

PROJ. MANAGER	S. SMITH	BY	DATE
DESIGN-DETAILED	J. WALLACE	J. WALLACE	-----
CHECKED-REVIEWED	-----	-----	-----
DESIGN2-DETAILED2	J. VELLEUX	J. VELLEUX	-----
DESIGN3-DETAILED3	A. MOUSSEAU	W. ADAMS	-----
REVISIONS 1	-----	-----	-----
REVISIONS 2	-----	-----	-----
REVISIONS 3	-----	-----	-----
REVISIONS 4	-----	-----	-----
FIELD CHANGES	-----	-----	-----

SIGNATURE

P.E. NUMBER

DATE

CHESTERVILLE - FARMINGTON
RTE. 156

CROSS SECTIONS

SHEET NUMBER

114

OF 188

Filename: ...\114_xsect_Allee_106+50_082.dgn Division: HIGHWAY Username: allee.mousseau Date:3/24/2011

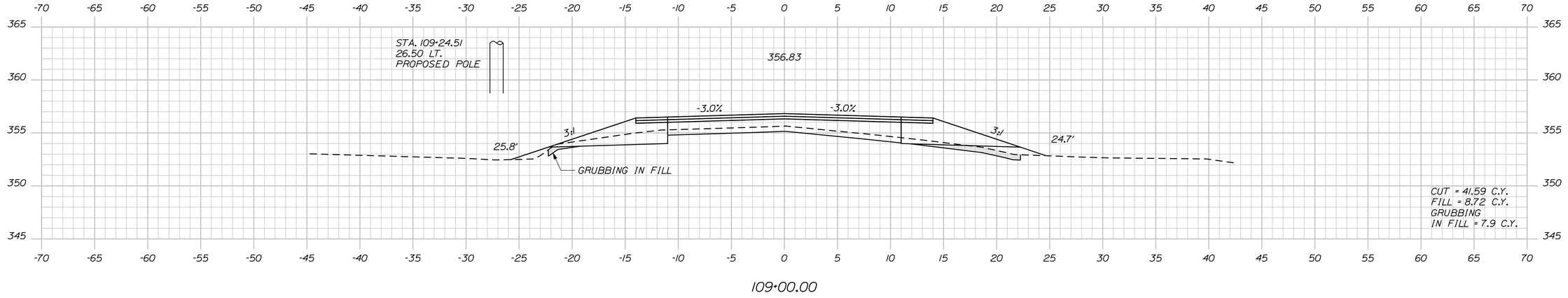

109+00.00

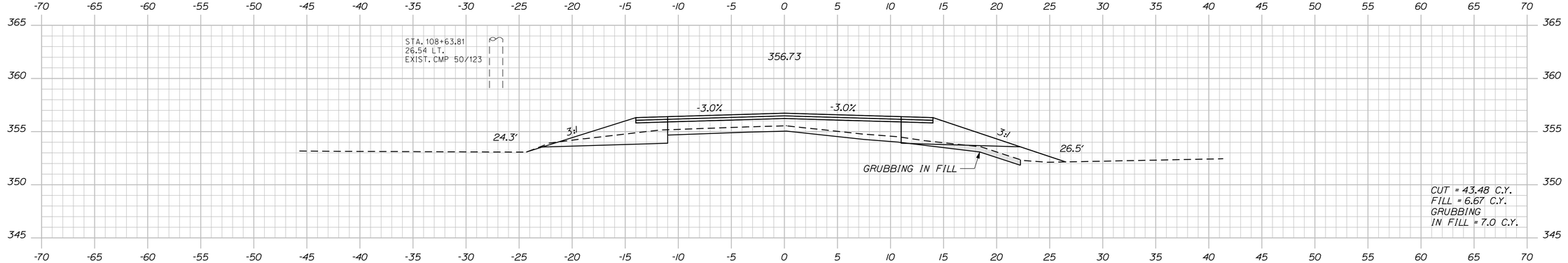

108+50.00

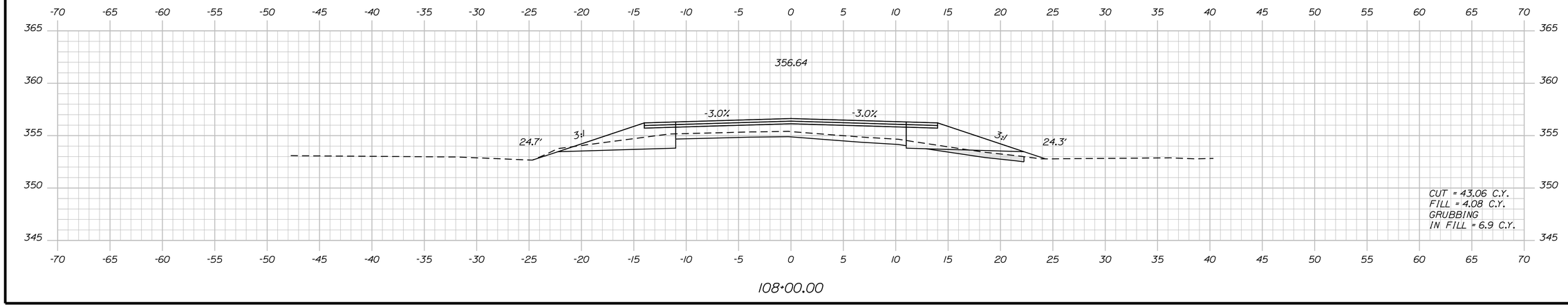

108+00.00

STATE OF MAINE
DEPARTMENT OF TRANSPORTATION

STP-1277(410)X

PIN
12774.10

HIGHWAY PLANS

PROJ. MANAGER	S. SMITH	BY	DATE
DESIGN-DETAILED	J. WALLACE	J. WALLACE	-----
CHECKED-REVIEWED	-----	-----	-----
DESIGN2-DETAILED2	J. VEILLEUX	J. VEILLEUX	-----
DESIGN3-DETAILED3	A. MOUSSEAU	W. ADAMS	-----
REVISIONS 1	-----	-----	-----
REVISIONS 2	-----	-----	-----
REVISIONS 3	-----	-----	-----
REVISIONS 4	-----	-----	-----
FIELD CHANGES	-----	-----	-----

SIGNATURE

P.E. NUMBER

DATE

CHESTERVILLE - FARMINGTON
RTE. 156

CROSS SECTIONS

SHEET NUMBER

115

OF 188

Filename: ...\115_xsect_Allee_108+00_083.dgn Division: HIGHWAY Username: allee.mousseau Date:3/24/2011

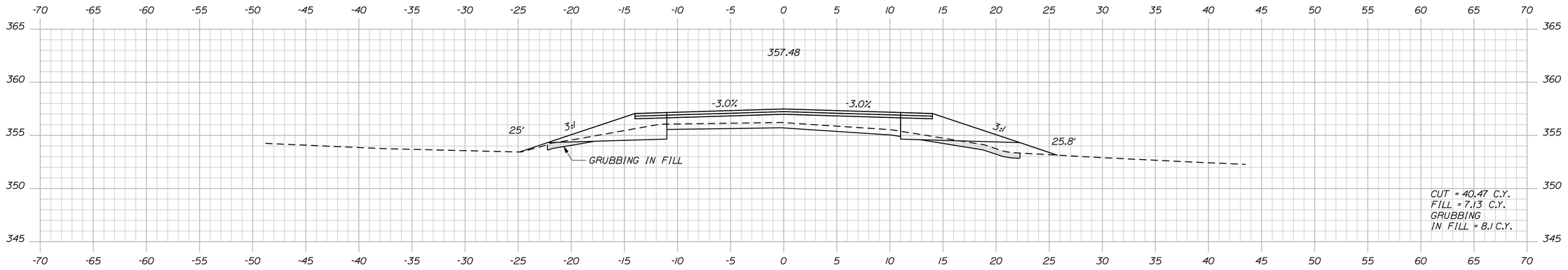

110+50.00

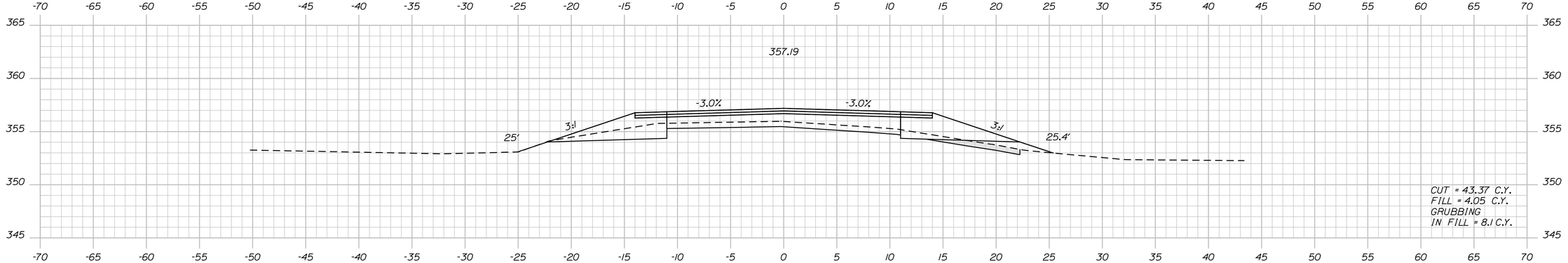

110+00.00

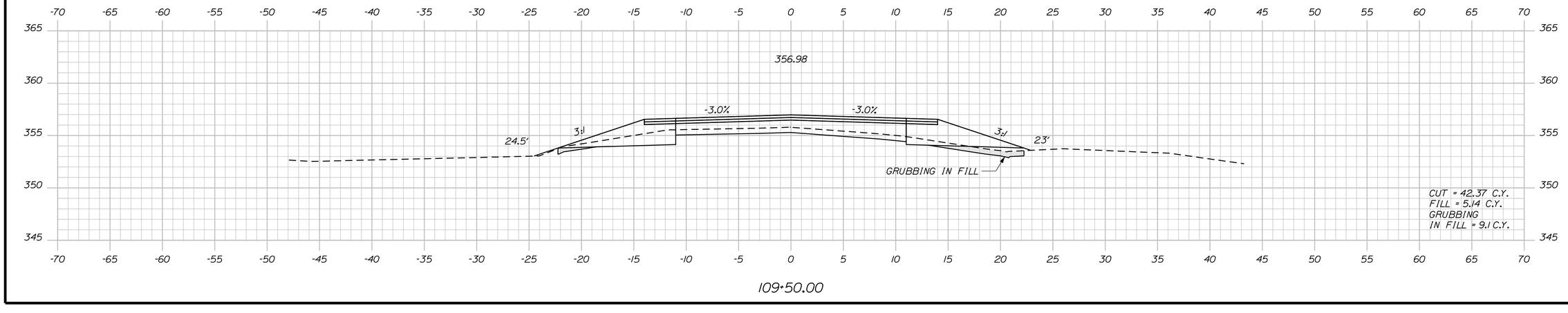

109+50.00

STATE OF MAINE
DEPARTMENT OF TRANSPORTATION

STP-1277(410)X

PIN
12774.10

HIGHWAY PLANS

PROJ. MANAGER	S. SMITH	BY	DATE
DESIGN-DETAILED	J. WALLACE	J. WALLACE	
CHECKED-REVIEWED	-----	-----	-----
DESIGN2-DETAILED2	J. VEILLEUX	J. VEILLEUX	-----
DESIGN3-DETAILED3	A. MOUSSEAU	W. ADAMS	-----
REVISIONS 1	------	------	------
REVISIONS 2	------	------	------
REVISIONS 3	------	------	------
REVISIONS 4	------	------	------
FIELD CHANGES	------	------	------

SIGNATURE

P.E. NUMBER

DATE

CHESTERVILLE - FARMINGTON
RTE. 156

CROSS SECTIONS

SHEET NUMBER

116

OF 188

Filename: ...\116_xsect_Allee_109+50_084.dgn Division: HIGHWAY Username: allee.mousseau Date:3/24/2011

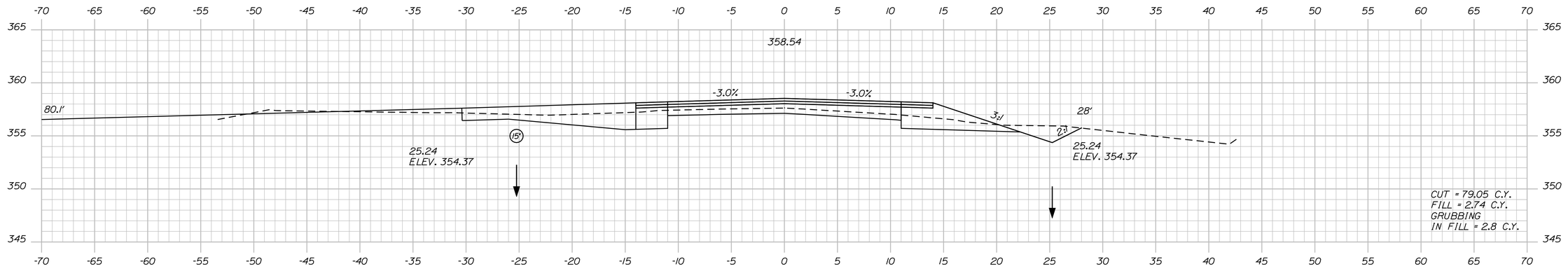

112+00.00

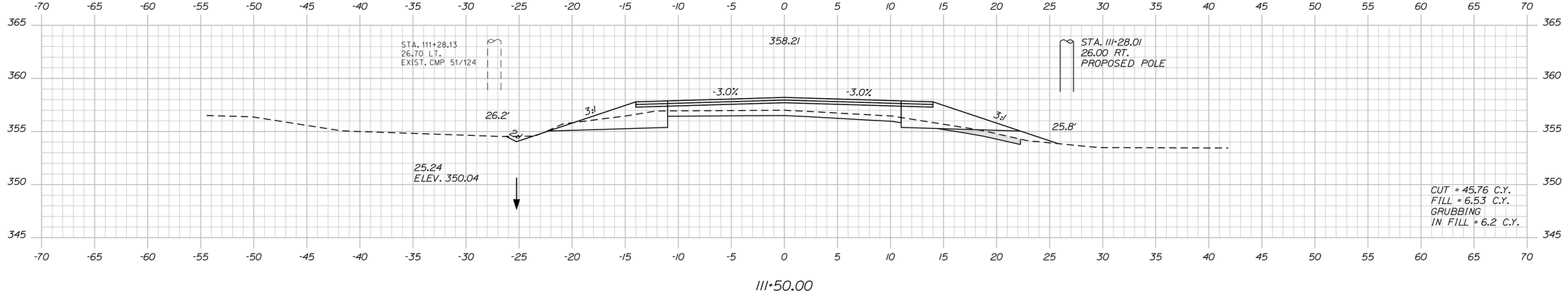

111+50.00

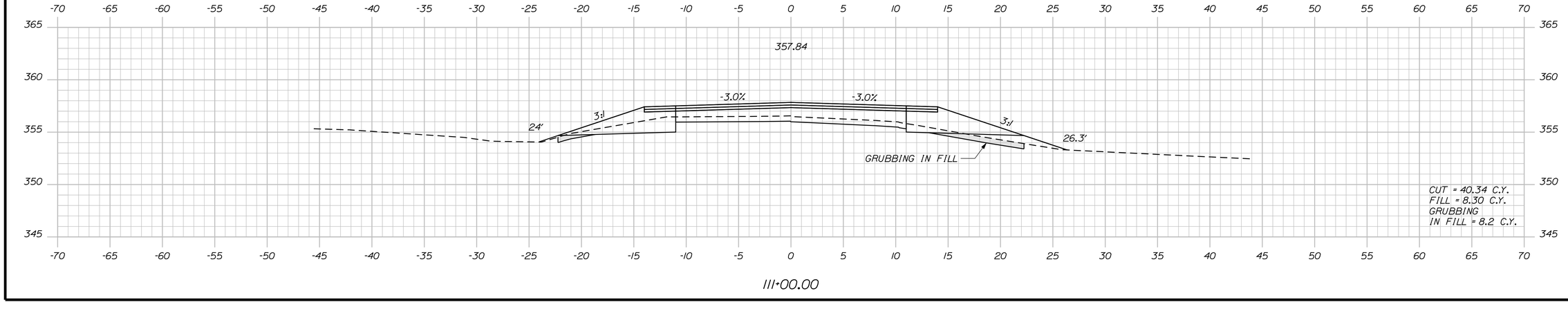

111+00.00

STATE OF MAINE
DEPARTMENT OF TRANSPORTATION

STP-1277(410)X

PIN
12774.10

HIGHWAY PLANS

	BY	DATE
PROJ. MANAGER	S. SMITH	
DESIGN-DETAILED	J. WALLACE	
CHECKED-REVIEWED	-----	-----
DESIGN2-DETAILED2	J. VEILLEUX	J. VEILLEUX
DESIGN3-DETAILED3	A. MOUSSEAU	W. ADAMS
REVISIONS 1	------	------
REVISIONS 2	------	------
REVISIONS 3	------	------
REVISIONS 4	------	------
FIELD CHANGES	------	------

SIGNATURE

P.E. NUMBER

DATE

CHESTERVILLE - FARMINGTON
RTE. 156

CROSS SECTIONS

SHEET NUMBER

117

OF 188

Filename: ...\117_xsect_Allee_111+00_085.dgn Division: HIGHWAY Username: allee.mousseau Date:3/24/2011

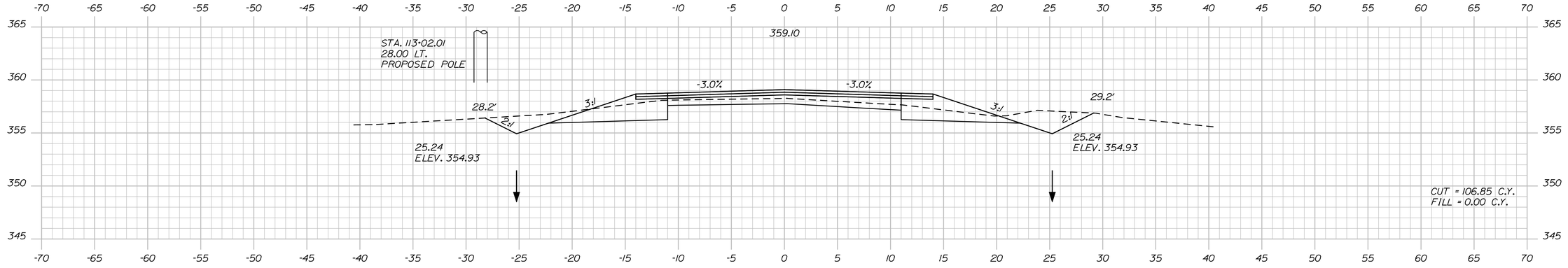

113+00.00

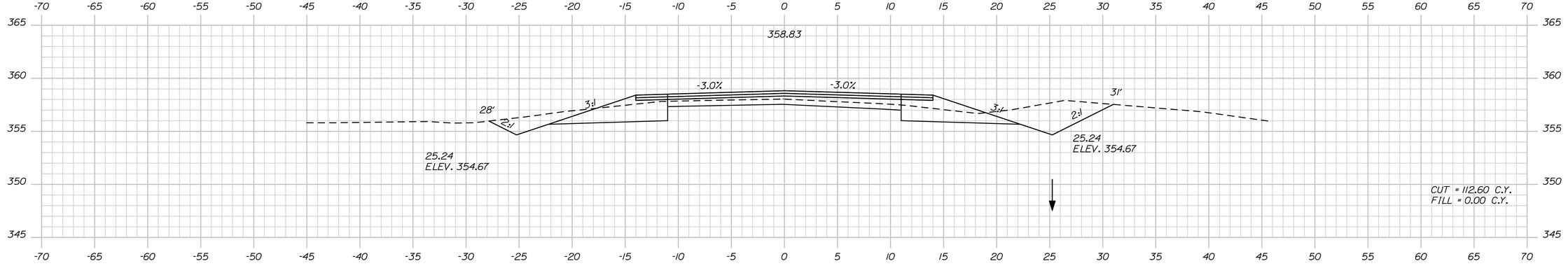

112+50.00

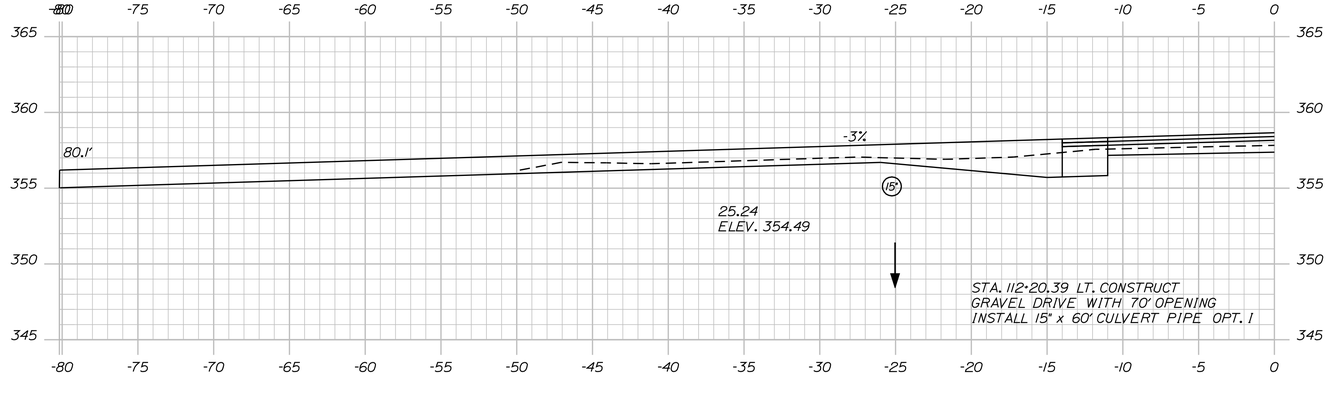

112+20.39

STATE OF MAINE
DEPARTMENT OF TRANSPORTATION

STP-1277(410)X

PIN
12774.10

HIGHWAY PLANS

PROJ. MANAGER	S. SMITH	BY	DATE
DESIGN-DETAILED	J. WALLACE	J. WALLACE	-----
CHECKED-REVIEWED	-----	-----	-----
DESIGN2-DETAILED2	J. VEILLEUX	J. VEILLEUX	-----
DESIGN3-DETAILED3	A. MOUSSEAU	W. ADAMS	-----
REVISIONS 1	-----	-----	-----
REVISIONS 2	-----	-----	-----
REVISIONS 3	-----	-----	-----
REVISIONS 4	-----	-----	-----
FIELD CHANGES	-----	-----	-----

SIGNATURE

P.E. NUMBER

DATE

CHESTERVILLE - FARMINGTON
RTE. 156

CROSS SECTIONS

SHEET NUMBER

118

OF 188

Filename: ...\118_xsect_Allee_112+20_086.dgn Division: HIGHWAY Username: allee.mousseau Date:3/24/2011

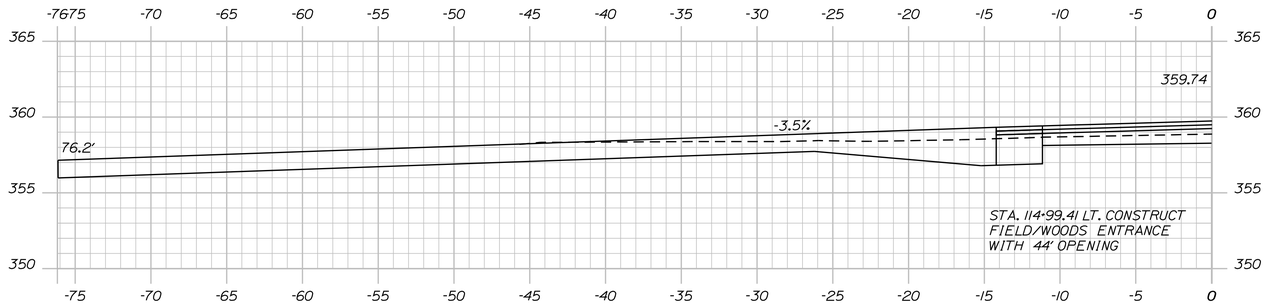

114+99.41

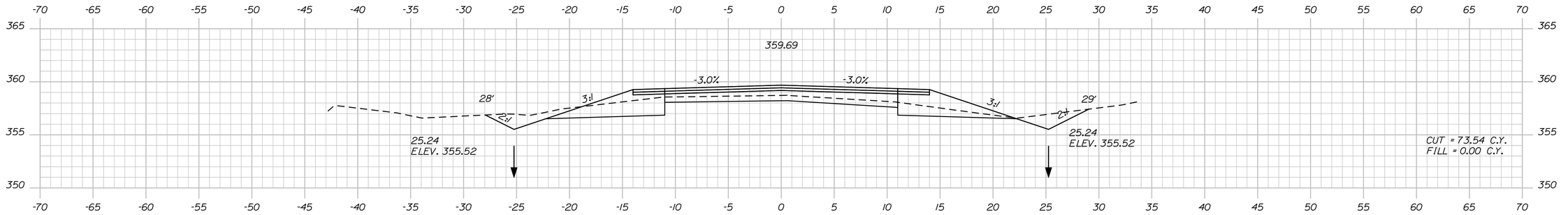

114+50.00

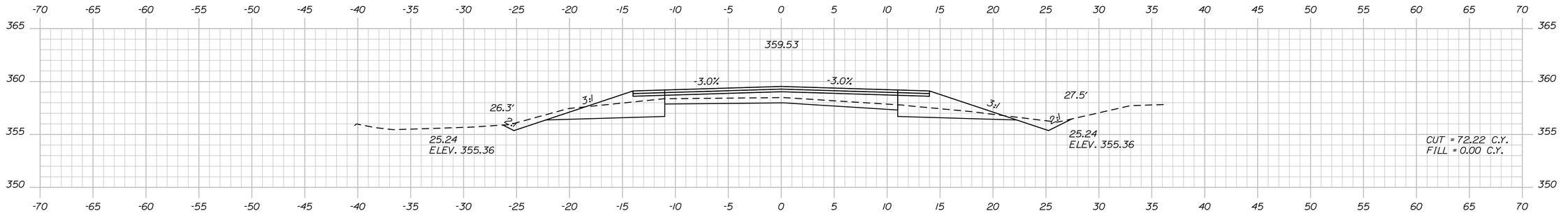

114+00.00

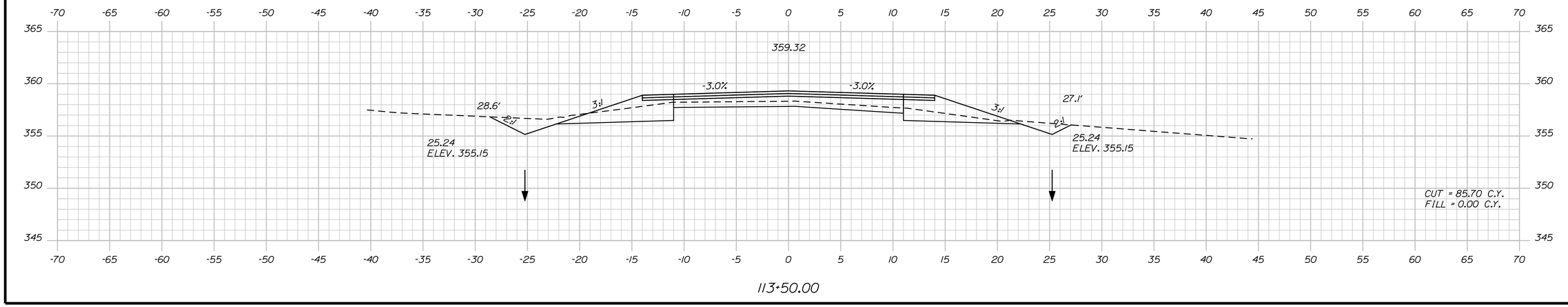

113+50.00

STATE OF MAINE
DEPARTMENT OF TRANSPORTATION

STP-1277(410)X

PIN
12774.10

HIGHWAY PLANS

	BY	DATE
PROJ. MANAGER	S. SMITH	
DESIGN-DETAILED	J. WALLACE	-----
CHECKED-REVIEWED	-----	-----
DESIGN2-DETAILED2	J. VEILLEUX	-----
DESIGN3-DETAILED3	A. MOUSSEAU	-----
REVISIONS 1	W. ADAMS	-----
REVISIONS 2	-----	-----
REVISIONS 3	-----	-----
REVISIONS 4	-----	-----
FIELD CHANGES	-----	-----

SIGNATURE

P.E. NUMBER

DATE

CHESTERVILLE - FARMINGTON
RTE. 156

CROSS SECTIONS

SHEET NUMBER

119

OF 188

Filename: ...\119_xsect_Allee_113+50_087.dgn Division: HIGHWAY Username: allee.mousseau Date:3/24/2011

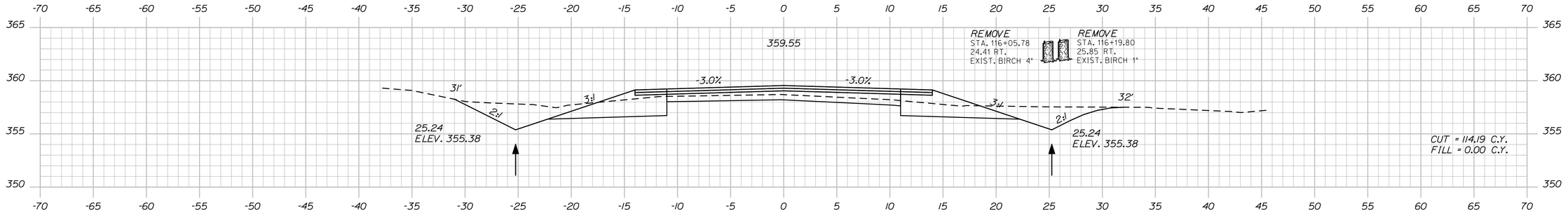

116+00.00

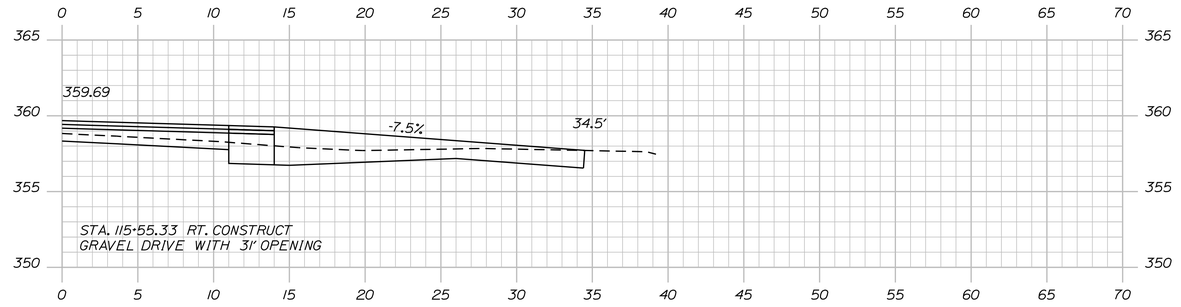

115+55.33

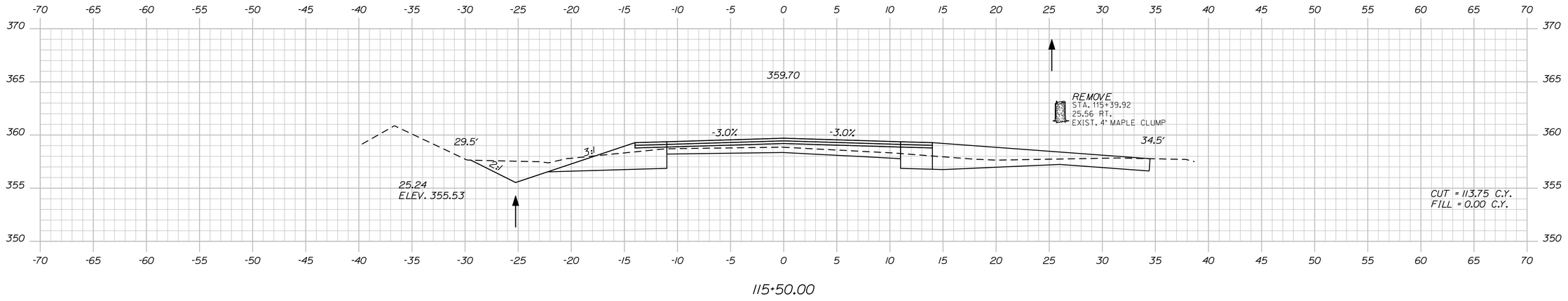

115+50.00

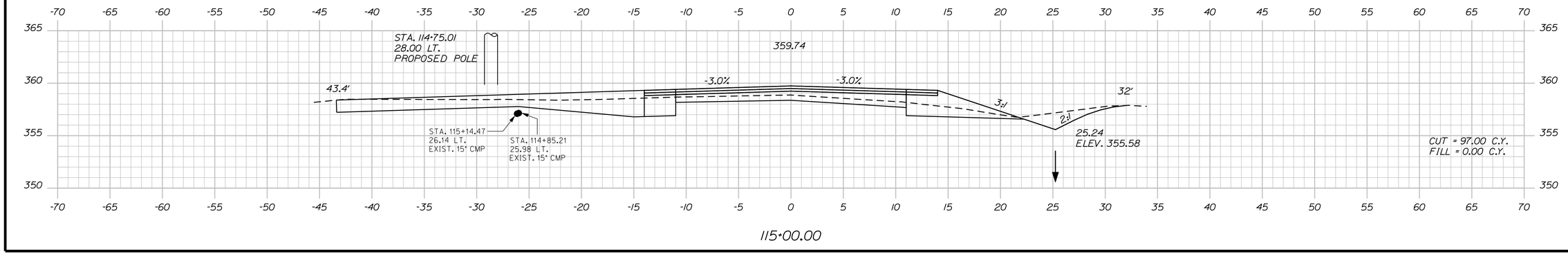

115+00.00

STATE OF MAINE
DEPARTMENT OF TRANSPORTATION

STP-1277(410)X

PIN
12774.10

HIGHWAY PLANS

PROJ. MANAGER	S. SMITH	BY	DATE
DESIGN-DETAILED	J. WALLACE	J. WALLACE	-----
CHECKED-REVIEWED	-----	-----	-----
DESIGN2-DETAILED2	J. VEILLEUX	J. VEILLEUX	-----
DESIGN3-DETAILED3	A. MOUSSEAU	W. ADAMS	-----
REVISIONS 1	-----	-----	-----
REVISIONS 2	-----	-----	-----
REVISIONS 3	-----	-----	-----
REVISIONS 4	-----	-----	-----
FIELD CHANGES	-----	-----	-----

SIGNATURE

P.E. NUMBER

DATE

CHESTERVILLE - FARMINGTON
RTE. 156

CROSS SECTIONS

SHEET NUMBER

120

OF 188

Filename: ...\120_xsect_Atlee_115+00_088.dgn Division: HIGHWAY Username: atlee.mousseau Date:3/24/2011

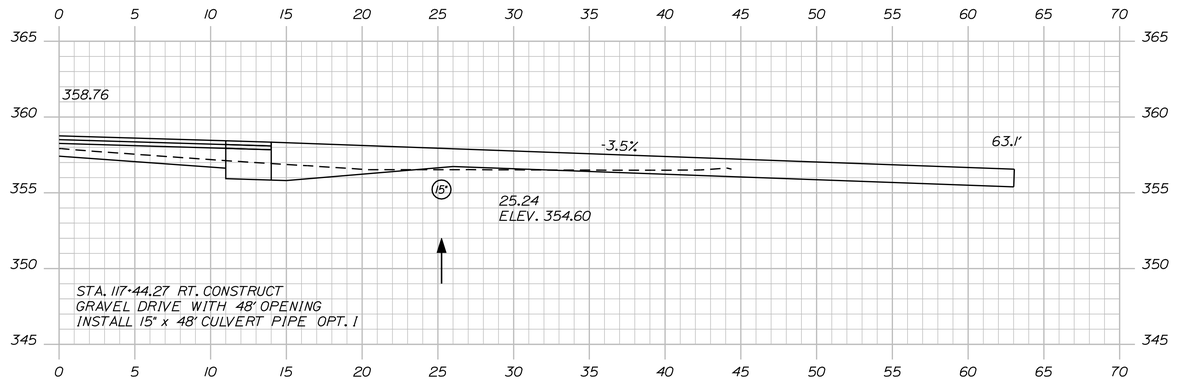

117+44.27

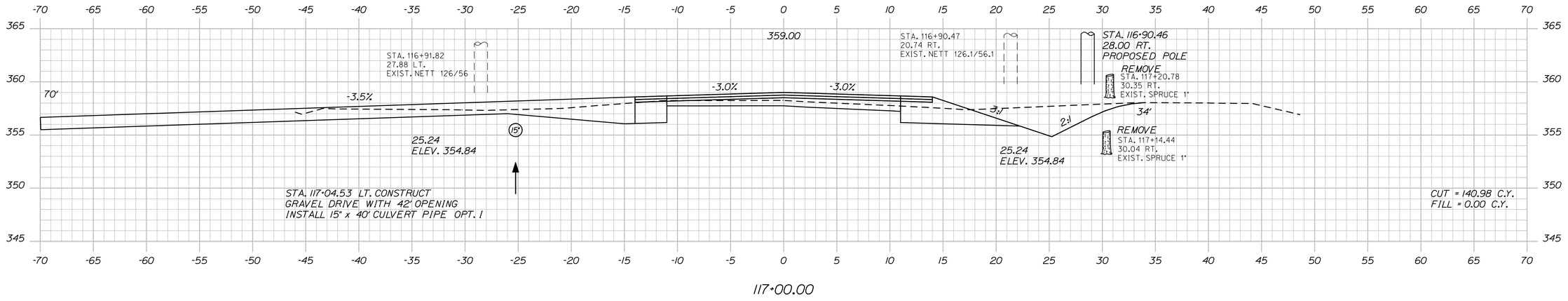

117+00.00

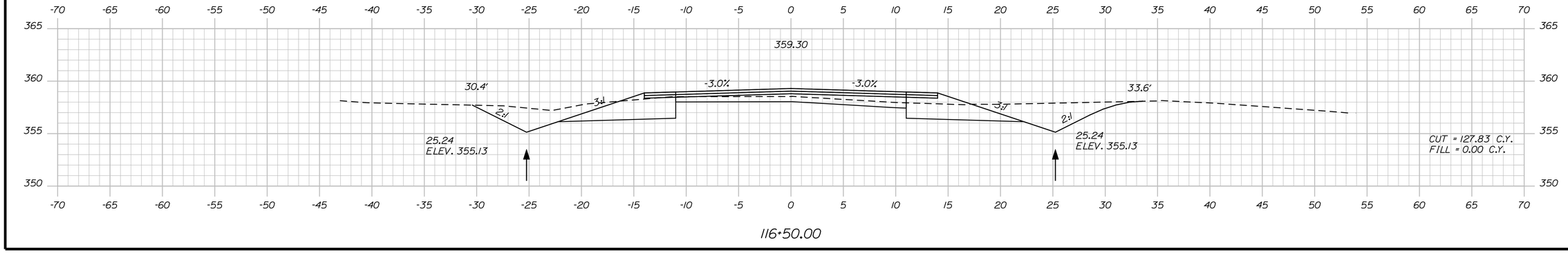

116+50.00

STATE OF MAINE
DEPARTMENT OF TRANSPORTATION

STP-1277(410)X

PIN
12774.10

HIGHWAY PLANS

PROJ. MANAGER	S. SMITH	BY	DATE
DESIGN-DETAILED	J. WALLACE	J. WALLACE	-----
CHECKED-REVIEWED	-----	-----	-----
DESIGN2-DETAILED2	J. VEILLEUX	J. VEILLEUX	-----
DESIGN3-DETAILED3	A. MOUSSEAU	W. ADAMS	-----
REVISIONS 1	-----	-----	-----
REVISIONS 2	-----	-----	-----
REVISIONS 3	-----	-----	-----
REVISIONS 4	-----	-----	-----
FIELD CHANGES	-----	-----	-----

SIGNATURE

P.E. NUMBER

DATE

CHESTERVILLE - FARMINGTON
RTE. 156

CROSS SECTIONS

SHEET NUMBER

121

OF 188

Filename: ...\121_xsect_Allee_116-50_089.dgn Division: HIGHWAY Username: allee.mousseau Date:3/24/2011

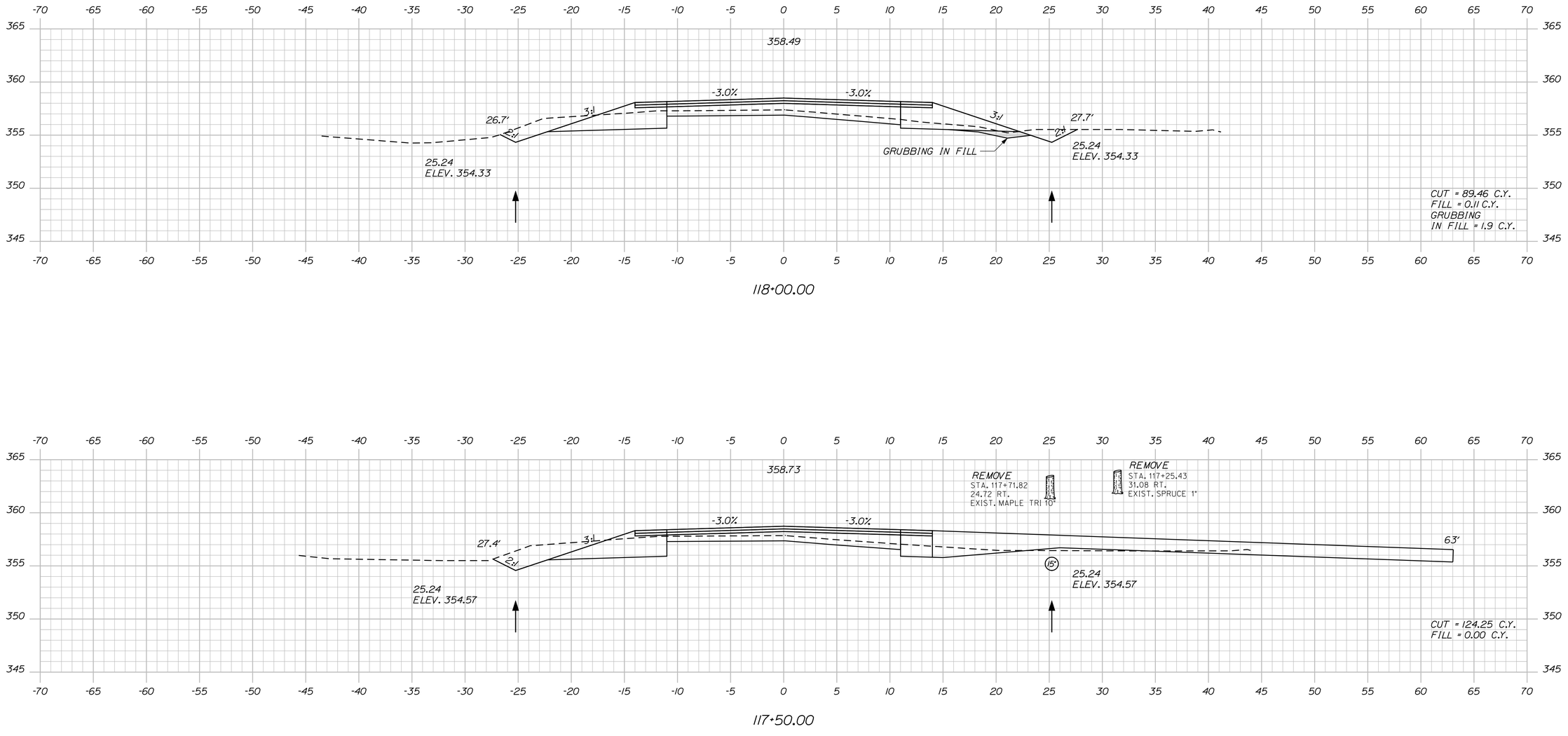

Username: allee.mousseau Date:3/24/2011

Division: HIGHWAY

Filename: ...\122_xsect_Allee_117+50_090.dgn

STATE OF MAINE
DEPARTMENT OF TRANSPORTATION

STP-1277(410)X

PIN
12774.10

HIGHWAY PLANS

	BY	DATE
PROJ. MANAGER	S. SMITH	
DESIGN-DETAILED	J. WALLACE	J. WALLACE
CHECKED-REVIEWED	-----	-----
DESIGN2-DETAILED2	J. VEILLEUX	J. VEILLEUX
DESIGN3-DETAILED3	A. MOUSSEAU	W. ADAMS
REVISIONS 1	------	------
REVISIONS 2	------	------
REVISIONS 3	------	------
REVISIONS 4	------	------
FIELD CHANGES	------	------

SIGNATURE

P.E. NUMBER

DATE

CHESTERVILLE - FARMINGTON
RTE. 156

CROSS SECTIONS

SHEET NUMBER

122

OF 188

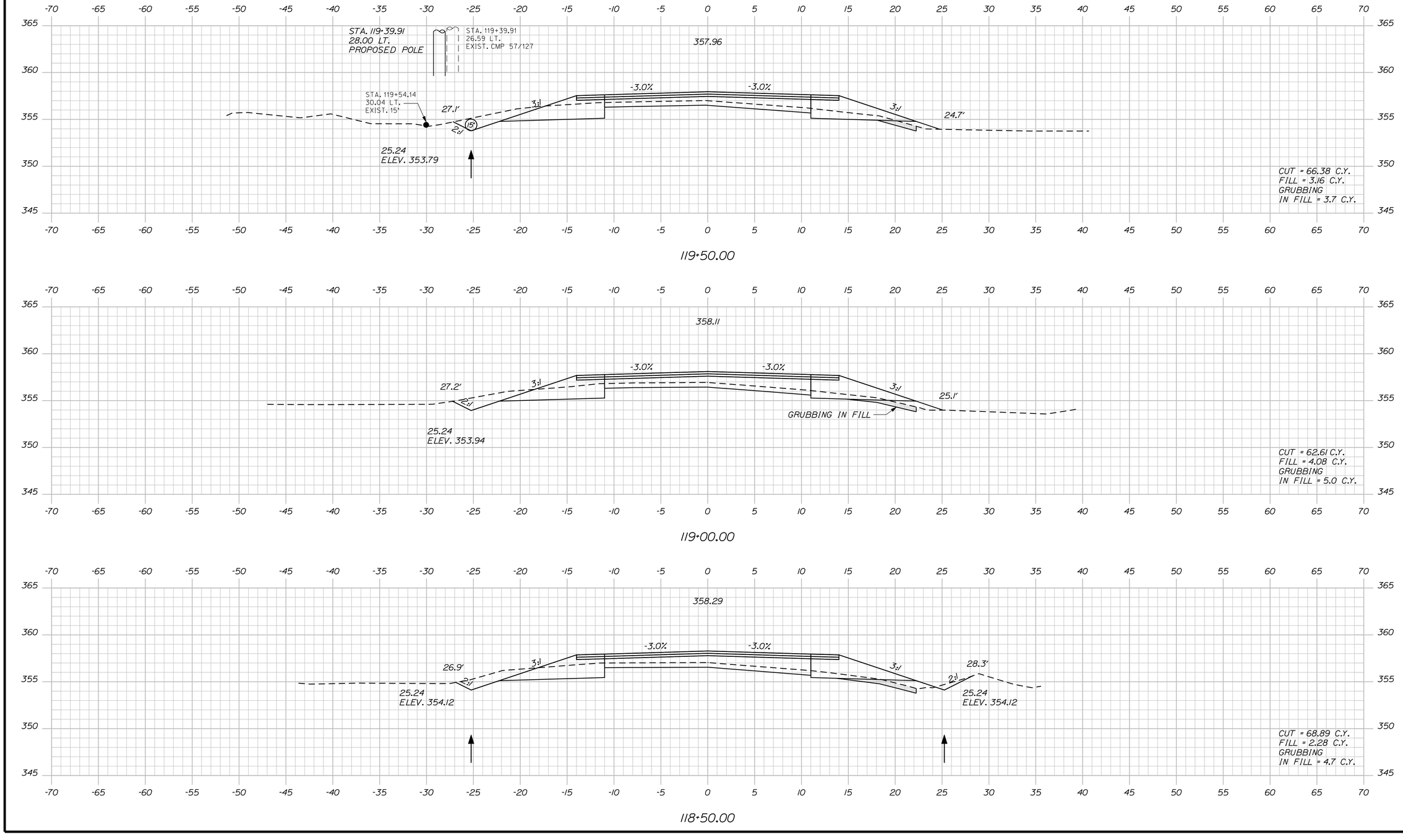

STATE OF MAINE
DEPARTMENT OF TRANSPORTATION

STP-1277(410)X

PIN
12774.10

HIGHWAY PLANS

PROJ. MANAGER	S. SMITH	BY	DATE
DESIGN-DETAILED	J. WALLACE	J. WALLACE	
CHECKED-REVIEWED	-----	-----	-----
DESIGN2-DETAILED2	J. VELLEUX	J. VELLEUX	-----
DESIGN3-DETAILED3	A. MOUSSEAU	W. ADAMS	-----
REVISIONS 1	------	------	------
REVISIONS 2	------	------	------
REVISIONS 3	------	------	------
REVISIONS 4	------	------	------
FIELD CHANGES	------	------	------

SIGNATURE

P.E. NUMBER

DATE

CHESTERVILLE - FARMINGTON
RTE. 156

CROSS SECTIONS

SHEET NUMBER

123

OF 188

Filename: ...\123_xsect_Atlee_118+50_091.dgn Division: HIGHWAY Username: atlee.mousseau Date:3/24/2011

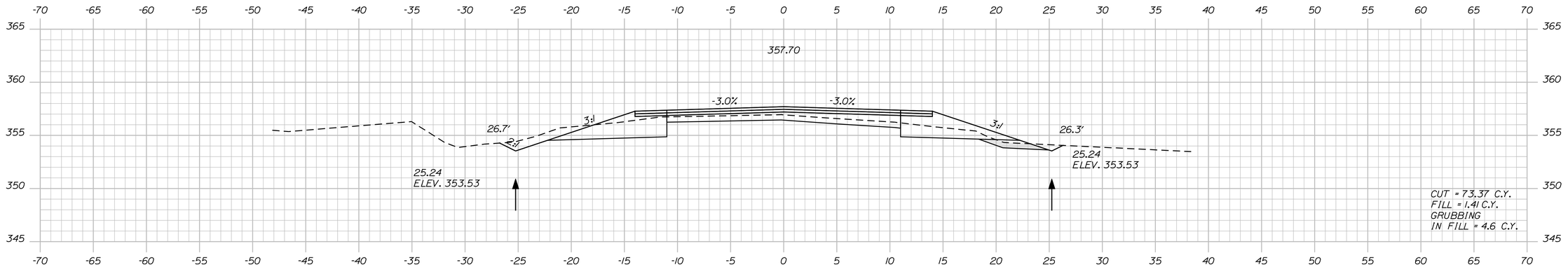

120+50.00

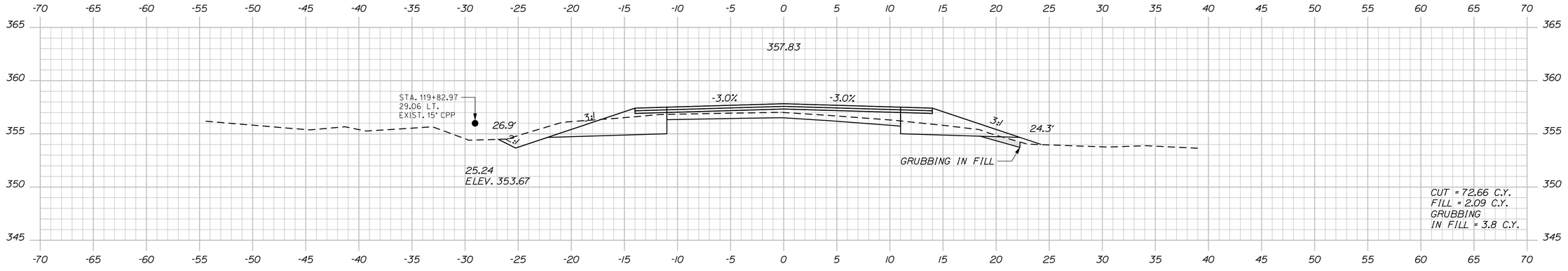

120+00.00

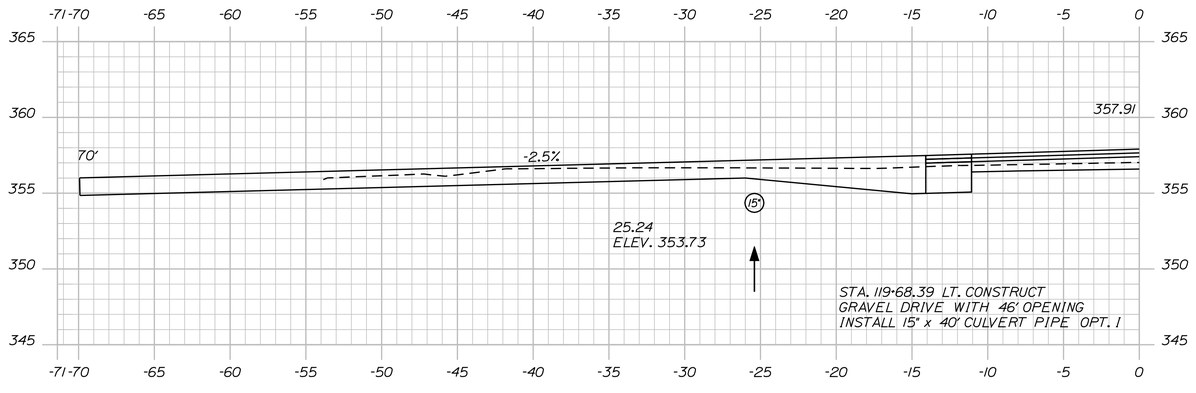

119+68.39

STATE OF MAINE
DEPARTMENT OF TRANSPORTATION

STP-1277(410)X

PIN
12774.10

HIGHWAY PLANS

PROJ. MANAGER	S. SMITH	BY		DATE
DESIGN-DETAILED	J. WALLACE	J. WALLACE		
CHECKED-REVIEWED	-----	-----	SIGNATURE	-----
DESIGN2-DETAILED2	J. VEILLEUX	J. VEILLEUX	-----	-----
DESIGN3-DETAILED3	A. MOUSSEAU	W. ADAMS	P.E. NUMBER	-----
REVISIONS 1	-----	-----	-----	-----
REVISIONS 2	-----	-----	-----	-----
REVISIONS 3	-----	-----	DATE	-----
REVISIONS 4	-----	-----	-----	-----
FIELD CHANGES	-----	-----	-----	-----

CHESTERVILLE - FARMINGTON
RTE. 156

CROSS SECTIONS

SHEET NUMBER

124

OF 188

Filename: ...\124_xsect_Atlee_119+68_092.dgn Division: HIGHWAY Username: atlee.mousseau Date:3/24/2011

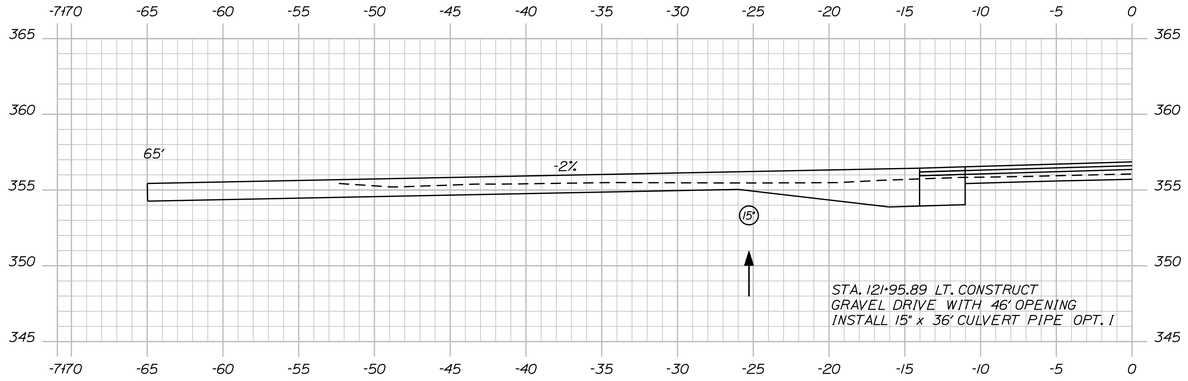

121+95.89

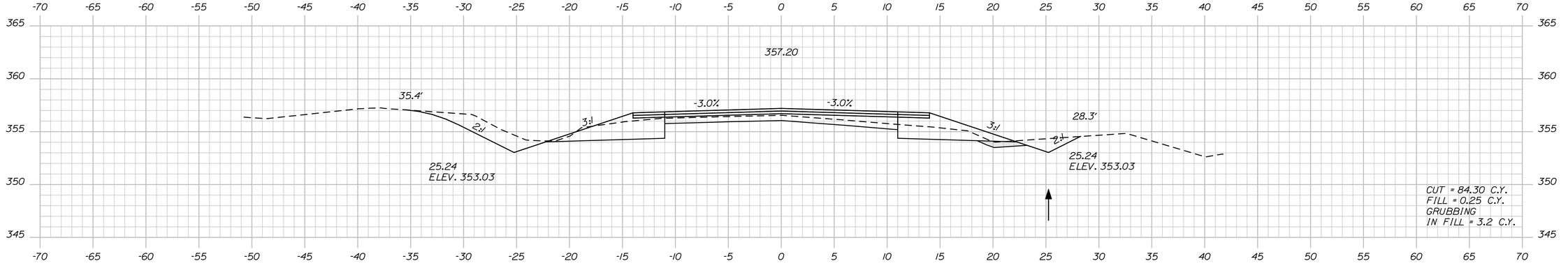

121+50.00

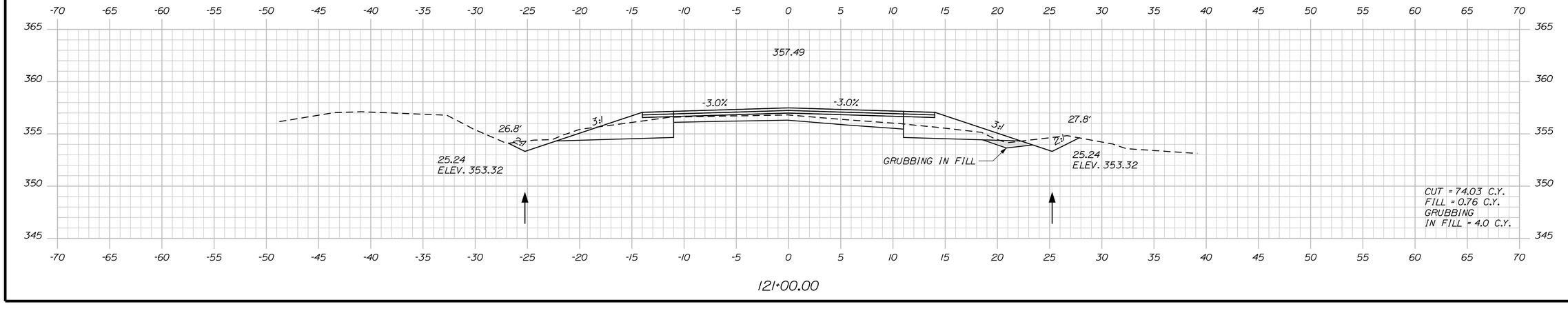

121+00.00

Filename: ...\125_xsect_Atlee_121+00_093.dgn Username: atlee.mousseau Date:3/24/2011

Division: HIGHWAY

STATE OF MAINE
DEPARTMENT OF TRANSPORTATION

STP-1277(410)X

PIN
12774.10

HIGHWAY PLANS

PROJ. MANAGER	S. SMITH	BY	DATE
DESIGN-DETAILED	J. WALLACE	J. WALLACE	
CHECKED-REVIEWED	-----	-----	-----
DESIGN2-DETAILED2	J. VEILLEUX	J. VEILLEUX	-----
DESIGN3-DETAILED3	A. MOUSSEAU	W. ADAMS	-----
REVISIONS 1	------	------	------
REVISIONS 2	------	------	------
REVISIONS 3	------	------	------
REVISIONS 4	------	------	------
FIELD CHANGES	------	------	------

SIGNATURE

P.E. NUMBER

DATE

CHESTERVILLE - FARMINGTON
RTE. 156

CROSS SECTIONS

SHEET NUMBER

125

OF 188

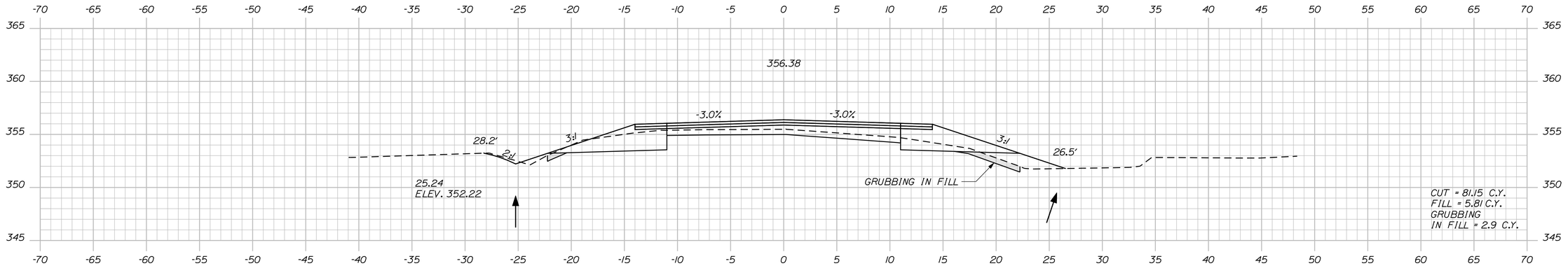

122+50.00

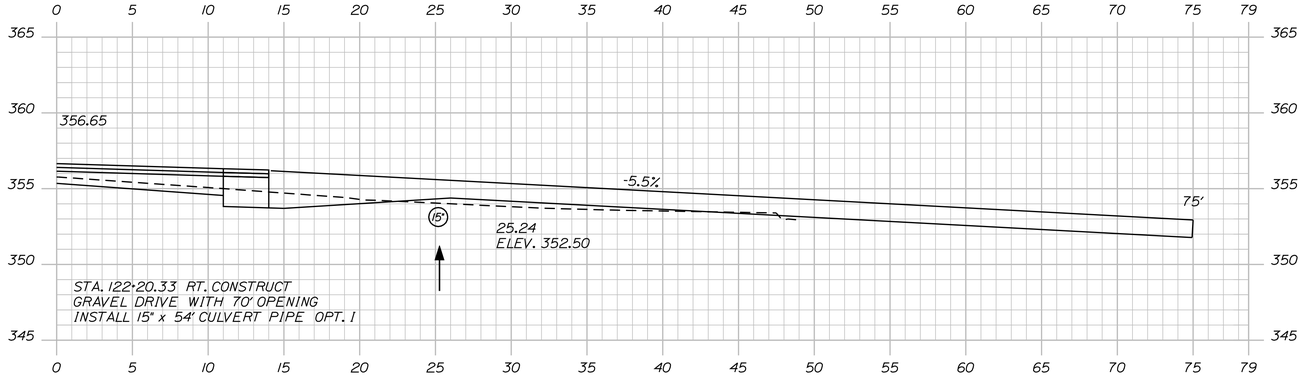

122+20.33

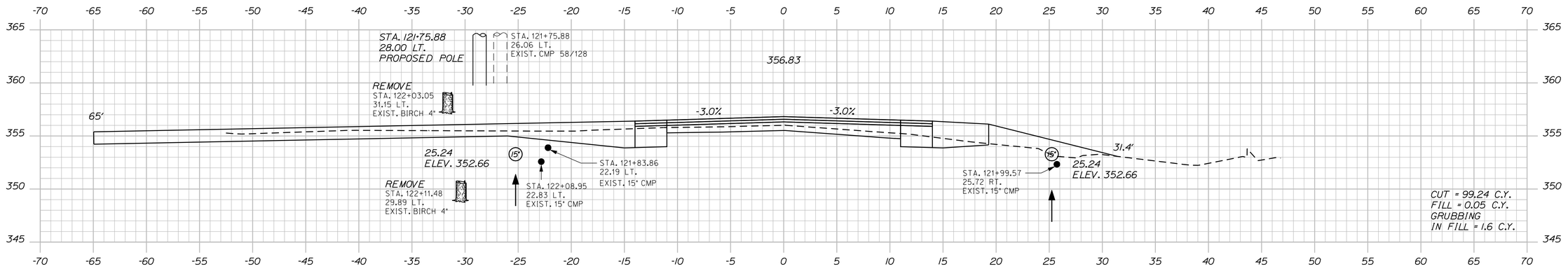

122+00.00

STATE OF MAINE
DEPARTMENT OF TRANSPORTATION

STP-1277(410)X

PIN
12774.10

HIGHWAY PLANS

PROJ. MANAGER	S. SMITH		
DESIGN-DETAILED	J. WALLACE		
CHECKED-REVIEWED	J. WALLACE	-----	-----
DESIGN2-DETAILED2	J. VEILLEUX	J. VEILLEUX	-----
DESIGN3-DETAILED3	A. MOUSSEAU	W. ADAMS	-----
REVISIONS 1	------	------	------
REVISIONS 2	------	------	------
REVISIONS 3	------	------	------
REVISIONS 4	------	------	------
FIELD CHANGES	------	------	------

SIGNATURE

P.E. NUMBER

DATE

CHESTERVILLE - FARMINGTON
RTE. 156

CROSS SECTIONS

SHEET NUMBER

126

OF 188

Filename: ...\126_xsect_Atlee_122+00_094.dgn Division: HIGHWAY Username: atlee.mousseau Date:3/24/2011

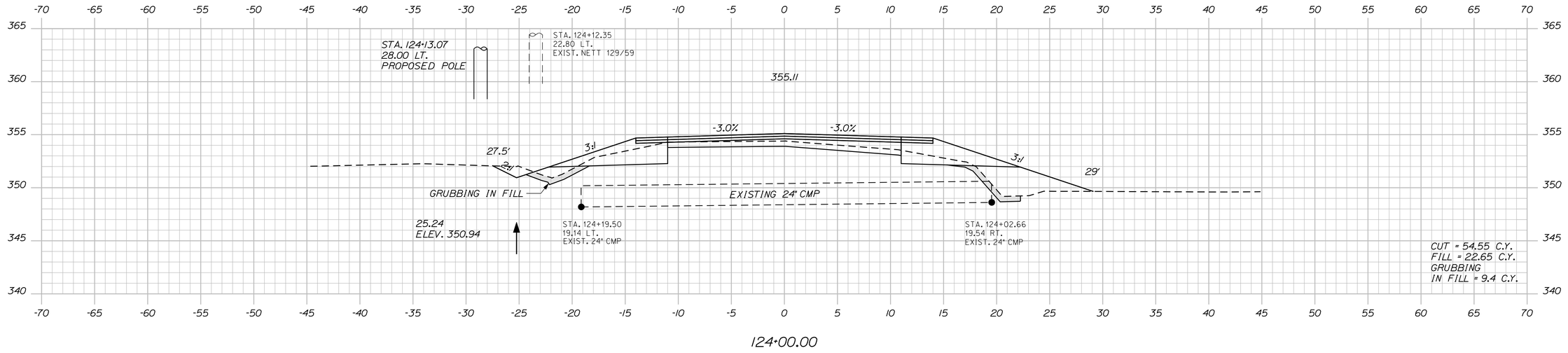

124+00.00

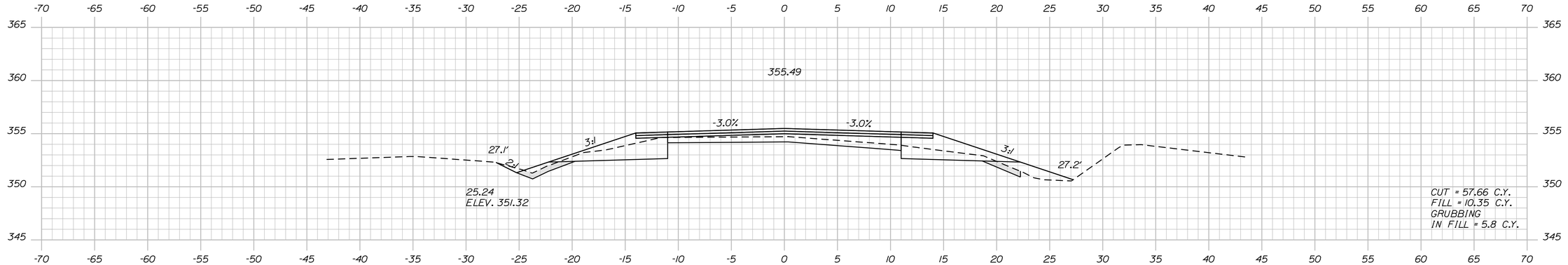

123+50.00

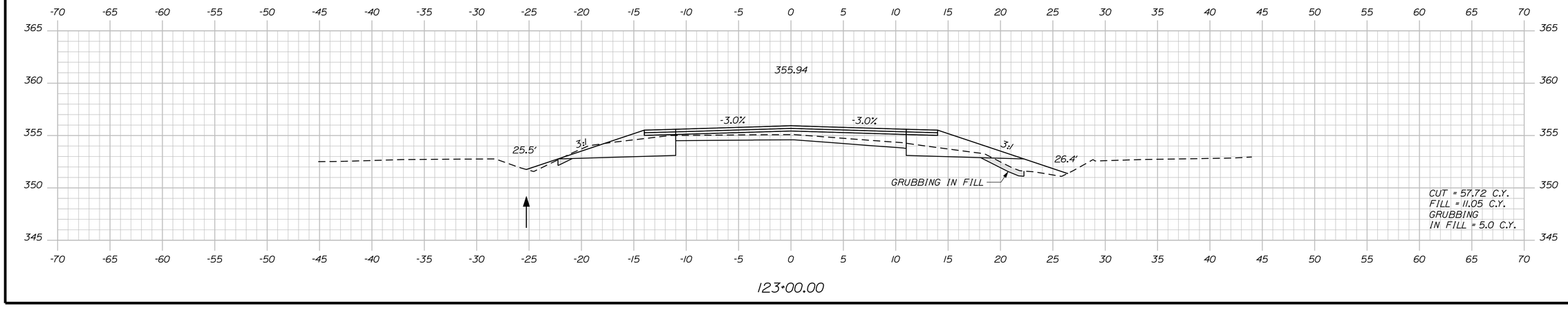

123+00.00

STATE OF MAINE
DEPARTMENT OF TRANSPORTATION

STP-1277(410)X

PIN
12774.10

HIGHWAY PLANS

PROJ. MANAGER	S. SMITH	BY	DATE
DESIGN-DETAILED	J. WALLACE	J. WALLACE	
CHECKED-REVIEWED	-----	-----	-----
DESIGN2-DETAILED2	J. VEILLEUX	J. VEILLEUX	-----
DESIGN3-DETAILED3	A. MOUSSEAU	W. ADAMS	-----
REVISIONS 1	------	------	------
REVISIONS 2	------	------	------
REVISIONS 3	------	------	------
REVISIONS 4	------	------	------
FIELD CHANGES	------	------	------

SIGNATURE

P.E. NUMBER

DATE

CHESTERVILLE - FARMINGTON
RTE. 156

CROSS SECTIONS

SHEET NUMBER

127

OF 188

Filename: ...\127_xsect_Atlee_123+00_095.dgn Division: HIGHWAY Username: atlee.mousseau Date:3/24/2011

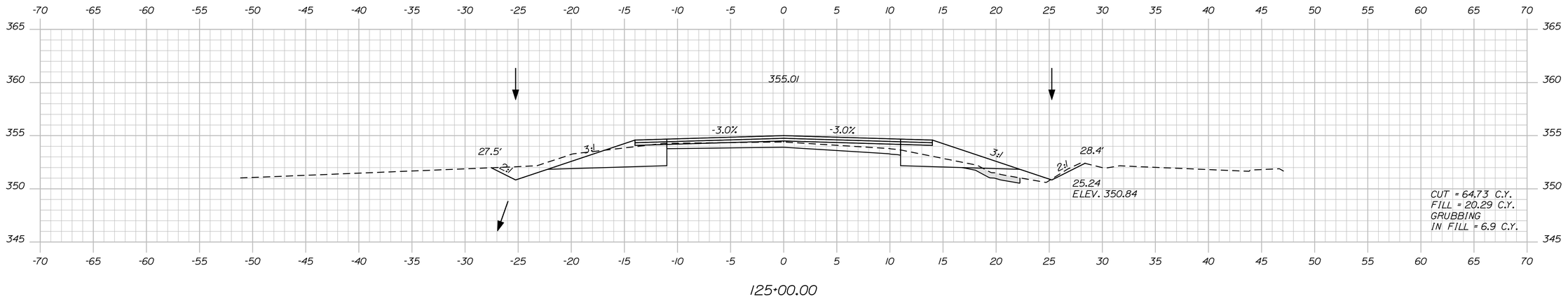

125+00.00

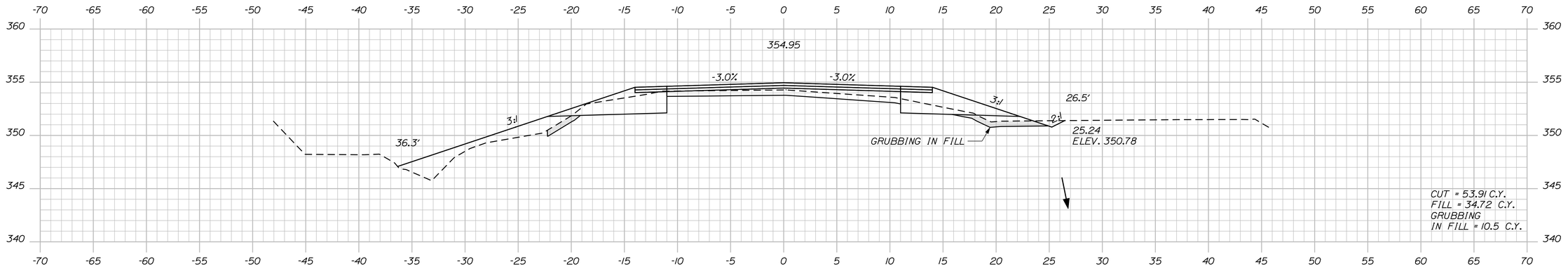

124+50.00

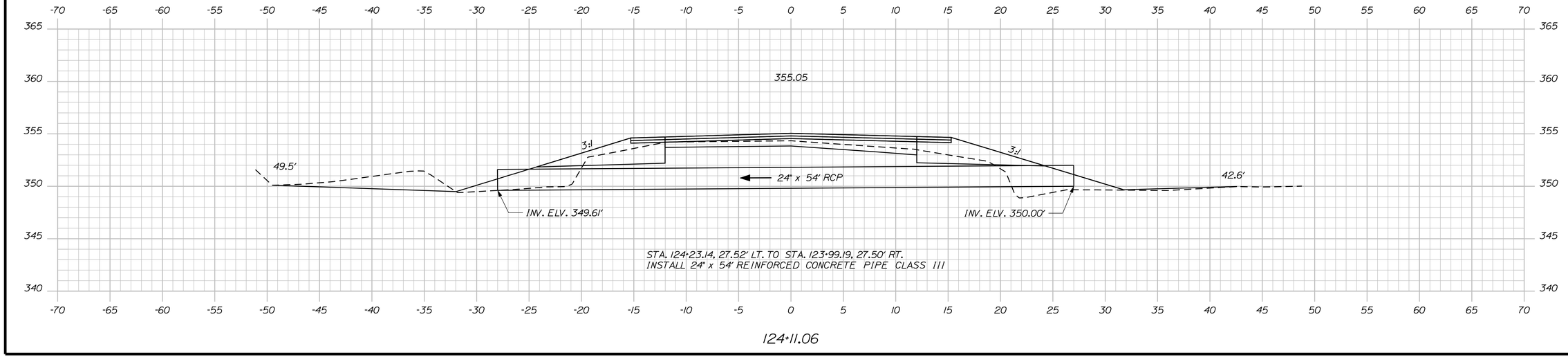

124+11.06

STATE OF MAINE
DEPARTMENT OF TRANSPORTATION

STP-1277(410)X

PIN
12774.10

HIGHWAY PLANS

PROJ. MANAGER	S. SMITH	BY	DATE
DESIGN-DETAILED	J. WALLACE	J. WALLACE	
CHECKED-REVIEWED	-----	-----	-----
DESIGN2-DETAILED2	J. VELLEUX	J. VELLEUX	-----
DESIGN3-DETAILED3	A. MOUSSEAU	W. ADAMS	-----
REVISIONS 1	-----	-----	-----
REVISIONS 2	-----	-----	-----
REVISIONS 3	-----	-----	-----
REVISIONS 4	-----	-----	-----
FIELD CHANGES	-----	-----	-----

SIGNATURE

P.E. NUMBER

DATE

CHESTERVILLE - FARMINGTON
RTE. 156

CROSS SECTIONS

SHEET NUMBER

128

OF 188

Filename: ...\128_xsect_Atlee_124+11_096.dgn Division: HIGHWAY Username: atlee.mousseau Date:3/24/2011

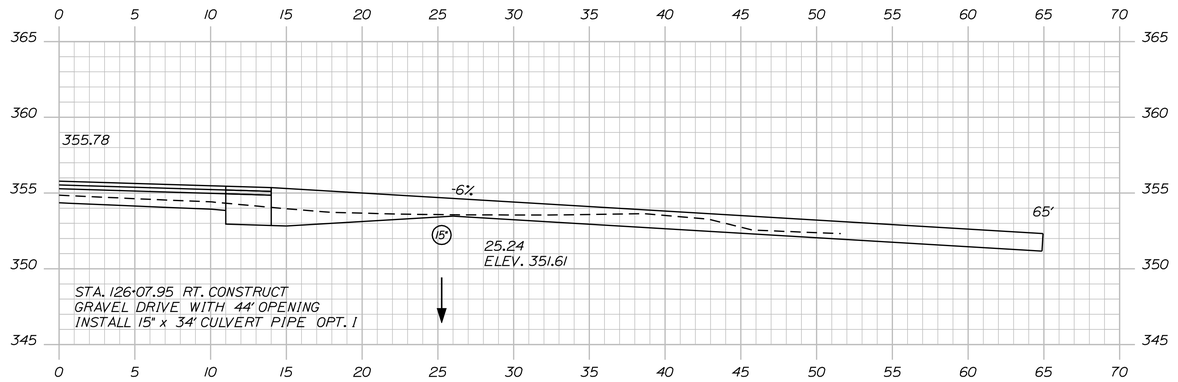

126+07.95

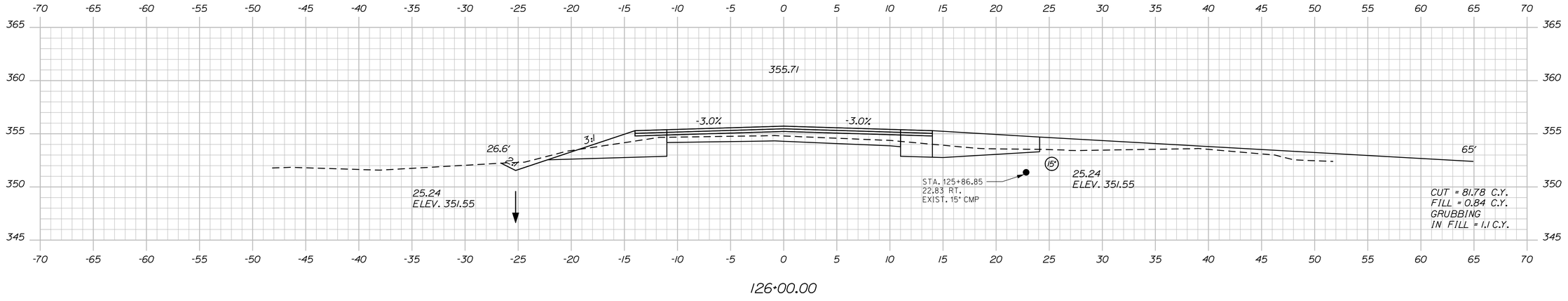

126+00.00

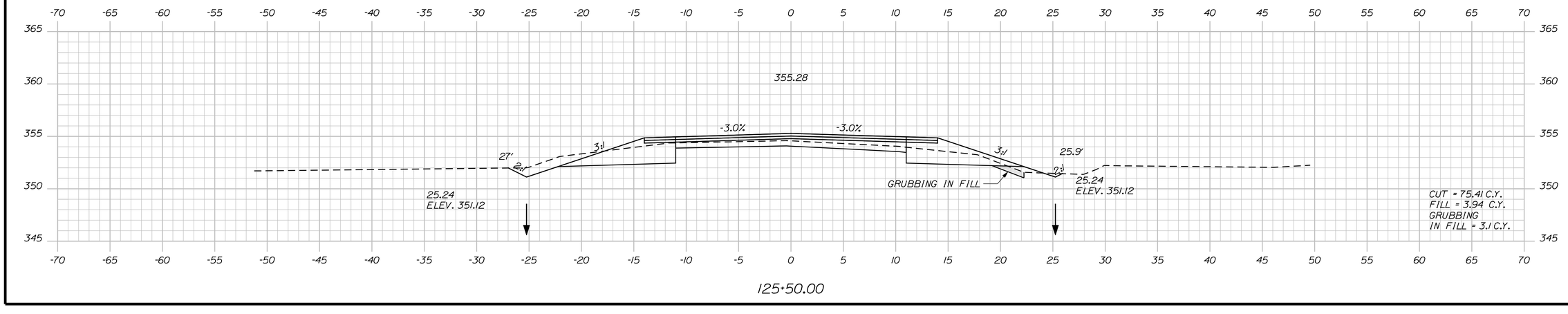

125+50.00

STATE OF MAINE
DEPARTMENT OF TRANSPORTATION

STP-1277(410)X

PIN
12774.10

HIGHWAY PLANS

PROJ. MANAGER	S. SMITH	BY	DATE
DESIGN-DETAILED	J. WALLACE	J. WALLACE	
CHECKED-REVIEWED	-----	-----	-----
DESIGN2-DETAILED2	J. VEILLEUX	J. VEILLEUX	-----
DESIGN3-DETAILED3	A. MOUSSEAU	W. ADAMS	-----
REVISIONS 1	------	------	------
REVISIONS 2	------	------	------
REVISIONS 3	------	------	------
REVISIONS 4	------	------	------
FIELD CHANGES	------	------	------

SIGNATURE

P.E. NUMBER

DATE

CHESTERVILLE - FARMINGTON
RTE. 156

CROSS SECTIONS

SHEET NUMBER

129

OF 188

Filename: ...\129_xsect_Atlee_125+50_097.dgn Division: HIGHWAY Username: atlee.mousseau Date:3/24/2011

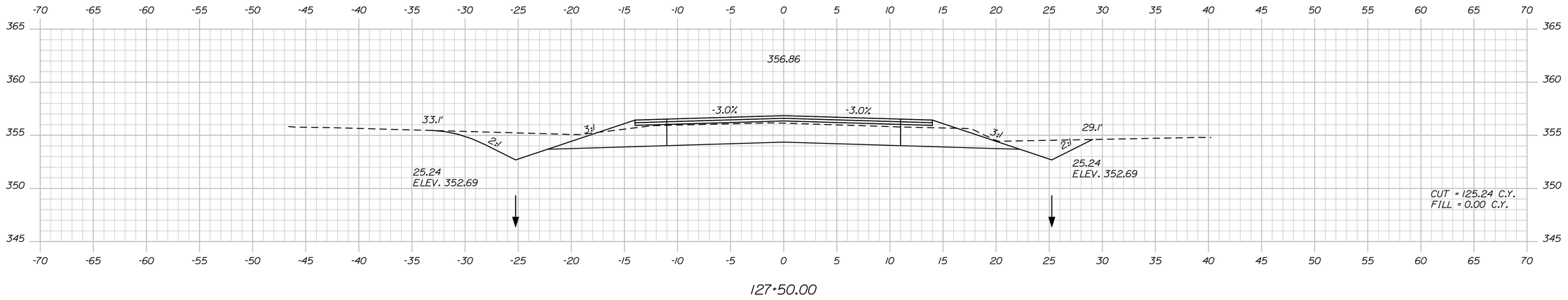

127+50.00

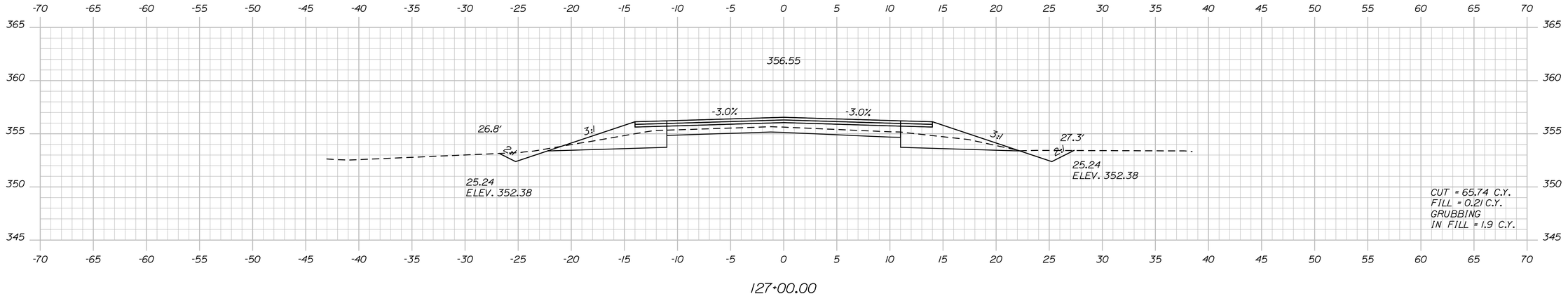

127+00.00

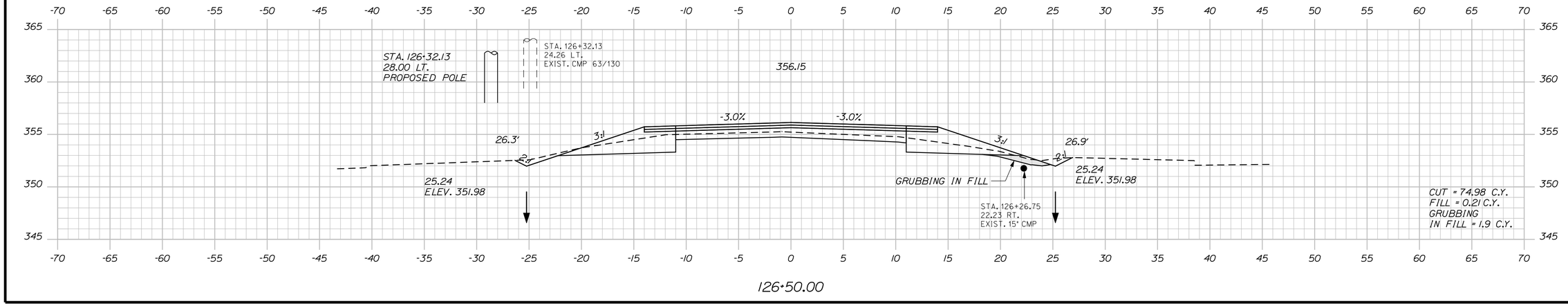

126+50.00

STATE OF MAINE
DEPARTMENT OF TRANSPORTATION

STP-1277(410)X

PIN
12774.10

HIGHWAY PLANS

PROJ. MANAGER	S. SMITH	BY	DATE
DESIGN-DETAILED	J. WALLACE	J. WALLACE	
CHECKED-REVIEWED	-----	-----	-----
DESIGN2-DETAILED2	J. VEILLEUX	J. VEILLEUX	-----
DESIGN3-DETAILED3	A. MOUSSEAU	W. ADAMS	-----
REVISIONS 1	-----	-----	-----
REVISIONS 2	-----	-----	-----
REVISIONS 3	-----	-----	-----
REVISIONS 4	-----	-----	-----
FIELD CHANGES	-----	-----	-----

SIGNATURE

P.E. NUMBER

DATE

CHESTERVILLE - FARMINGTON
RTE. 156

CROSS SECTIONS

SHEET NUMBER

130

OF 188

Filename: ...\130_xsect_Atlee_126+50_098.dgn Division: HIGHWAY Username: atlee.mousseau Date:3/24/2011

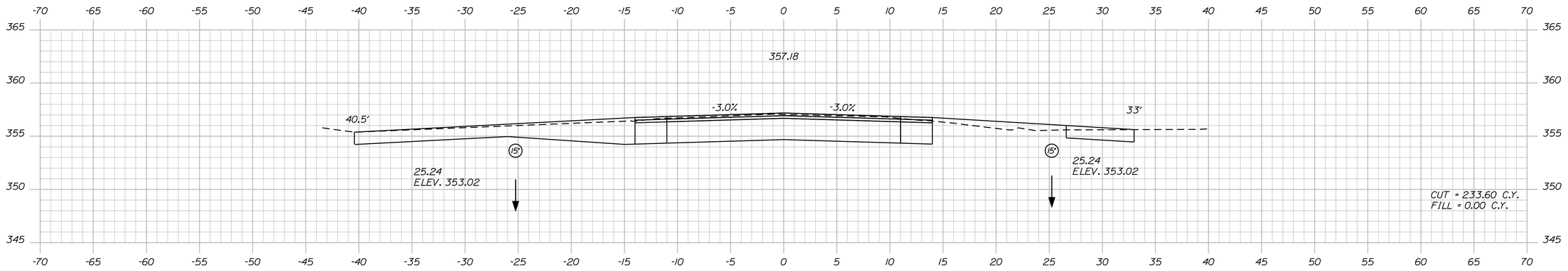

128+50.00

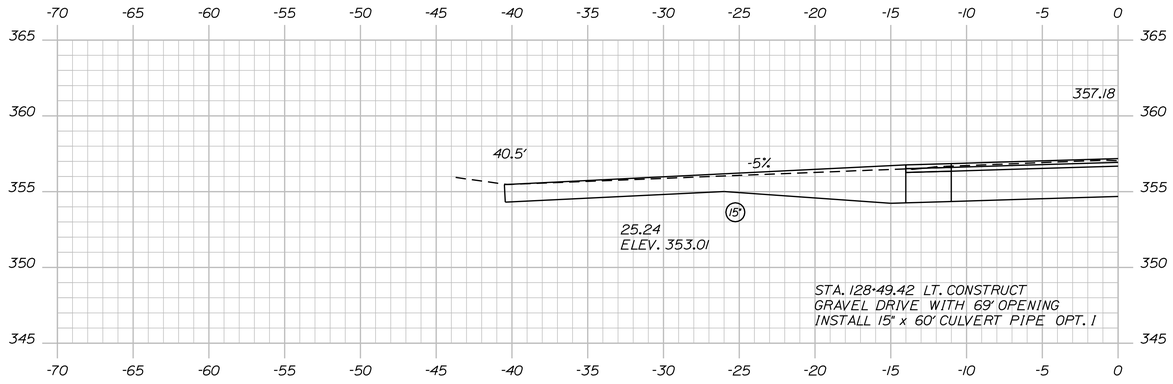

128+49.42

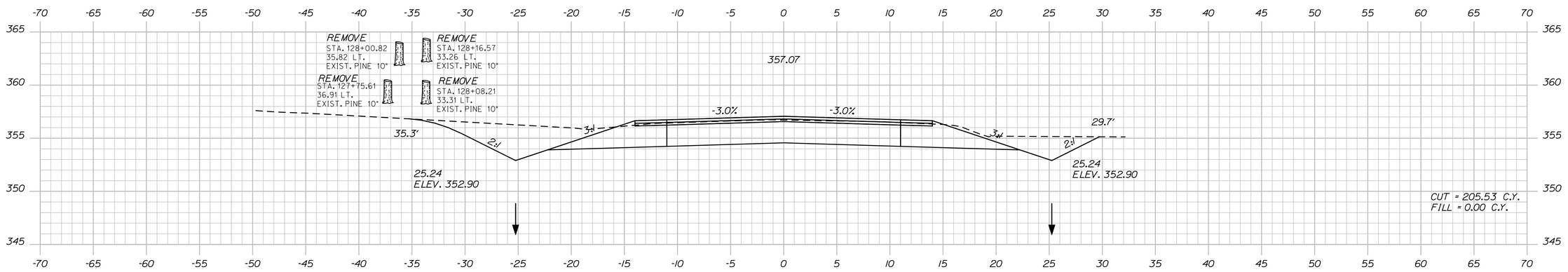

128+00.00

STATE OF MAINE
DEPARTMENT OF TRANSPORTATION

STP-1277(410)X

PIN
12774.10

HIGHWAY PLANS

		BY	DATE
PROJ. MANAGER	S. SMITH		
DESIGN-DETAILED	J. WALLACE	J. WALLACE	------
CHECKED-REVIEWED	-----	-----	------
DESIGN2-DETAILED2	J. VEILLEUX	J. VEILLEUX	------
DESIGN3-DETAILED3	A. MOUSSEAU	W. ADAMS	------
REVISIONS 1	------	------	------
REVISIONS 2	------	------	------
REVISIONS 3	------	------	------
REVISIONS 4	------	------	------
FIELD CHANGES	------	------	------

SIGNATURE

P.E. NUMBER

DATE

CHESTERVILLE - FARMINGTON
RTE. 156

CROSS SECTIONS

SHEET NUMBER

131

OF 188

Filename: ...\131_xsect_Atlee_128+00_099.dgn Division: HIGHWAY Username: atlee.mousseau Date:3/24/2011

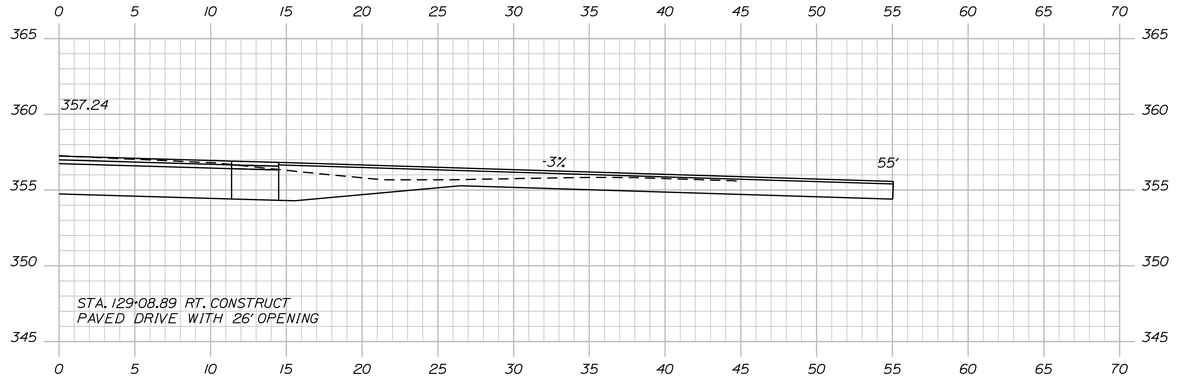

129+08.89

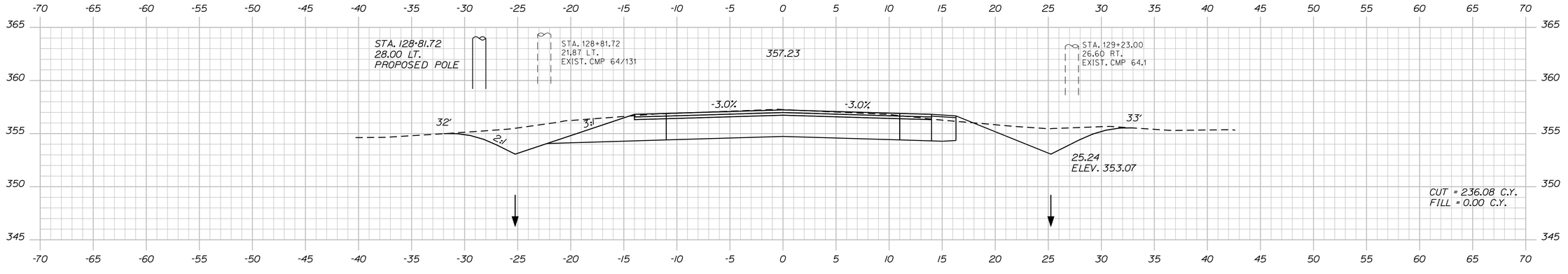

129+00.00

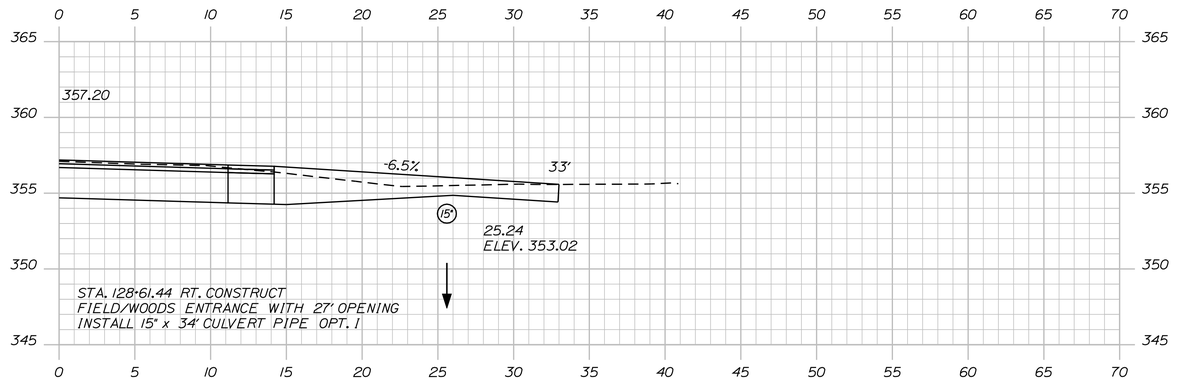

128+61.44

STATE OF MAINE
DEPARTMENT OF TRANSPORTATION

STP-1277(410)X

PIN
12774.10

HIGHWAY PLANS

PROJ. MANAGER	S. SMITH	BY	DATE
DESIGN-DETAILED	J. WALLACE	J. WALLACE	-----
CHECKED-REVIEWED	-----	-----	-----
DESIGN2-DETAILED2	J. VELLEUX	J. VELLEUX	-----
DESIGN3-DETAILED3	A. MOUSSEAU	W. ADAMS	-----
REVISIONS 1	-----	-----	-----
REVISIONS 2	-----	-----	-----
REVISIONS 3	-----	-----	-----
REVISIONS 4	-----	-----	-----
FIELD CHANGES	-----	-----	-----

SIGNATURE

P.E. NUMBER

DATE

CHESTERVILLE - FARMINGTON
RTE. 156

CROSS SECTIONS

SHEET NUMBER

132

OF 188

Filename: ...\132_xsect_Atlee_128+61_100.dgn Division: HIGHWAY Username: atlee.mousseau Date:3/24/2011

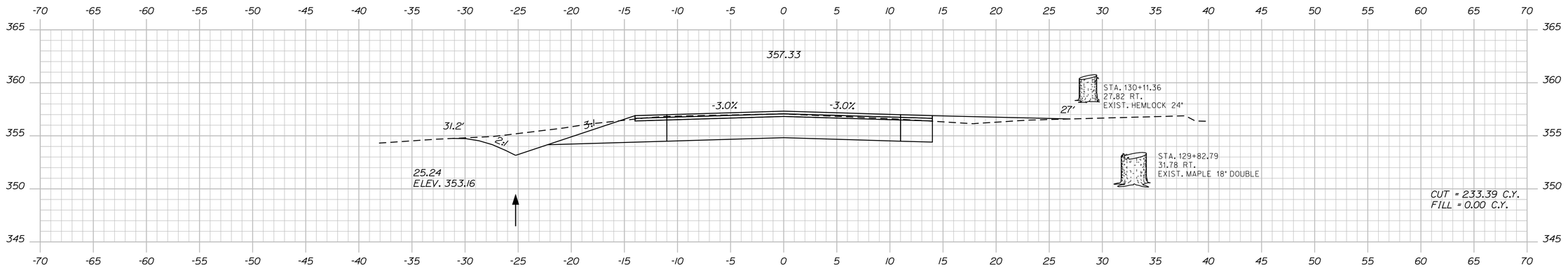

130+00.00

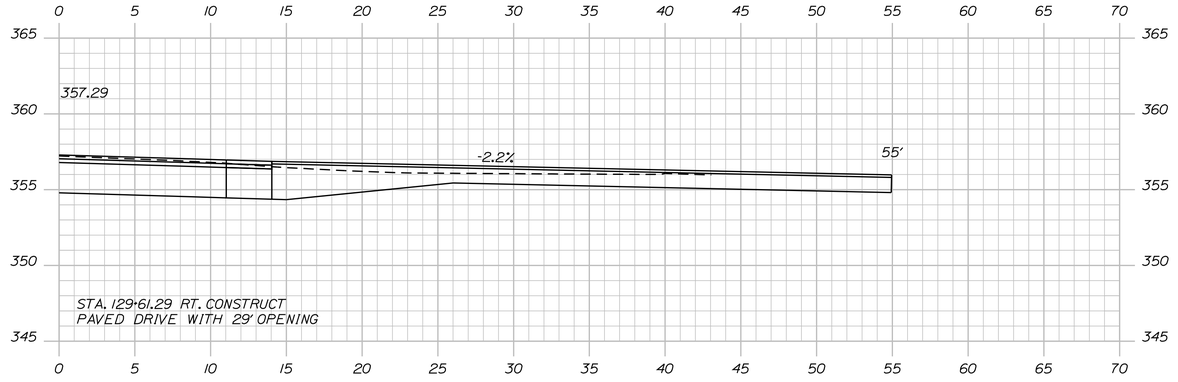

129+61.29

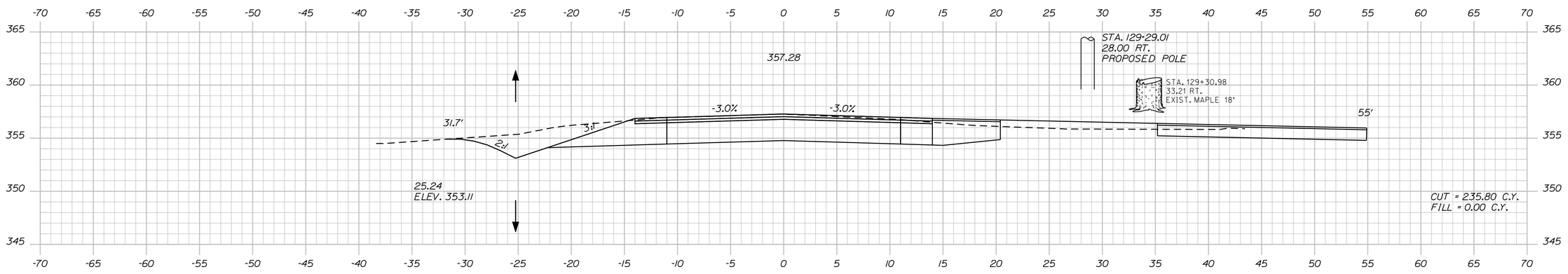

129+50.00

STATE OF MAINE
DEPARTMENT OF TRANSPORTATION

STP-1277(410)X

PIN
12774.10

HIGHWAY PLANS

PROJ. MANAGER	S. SMITH	BY	DATE
DESIGN-DETAILED	J. WALLACE	J. WALLACE	-----
CHECKED-REVIEWED	-----	-----	-----
DESIGN2-DETAILED2	J. VEILLEUX	J. VEILLEUX	-----
DESIGN3-DETAILED3	A. MOUSSEAU	W. ADAMS	-----
REVISIONS 1	-----	-----	-----
REVISIONS 2	-----	-----	-----
REVISIONS 3	-----	-----	-----
REVISIONS 4	-----	-----	-----
FIELD CHANGES	-----	-----	-----

SIGNATURE

P.E. NUMBER

DATE

CHESTERVILLE - FARMINGTON
RTE. 156

CROSS SECTIONS

SHEET NUMBER

133

OF 188

Filename: ...\133_xsect_Allee_129+50_101.dgn Division: HIGHWAY Username: allee.mousseau Date:3/24/2011

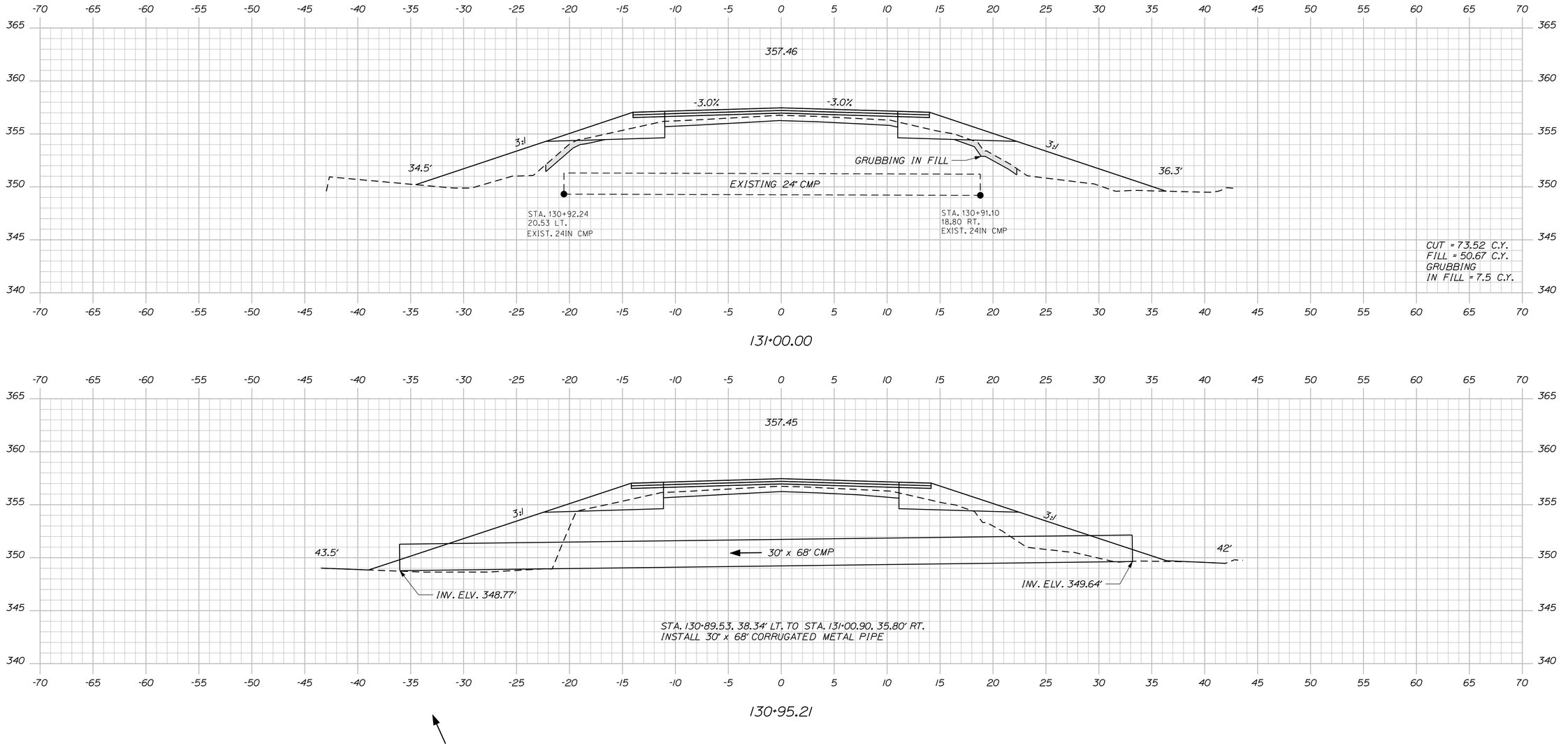

Filename: ...\134_xsect_Allee_130+50_102.dgn Division: HIGHWAY Username: allee.mousseau Date:3/24/2011

STATE OF MAINE
DEPARTMENT OF TRANSPORTATION

STP-1277(410)X

PIN
12774.10

HIGHWAY PLANS

PROJ. MANAGER	S. SMITH		
DESIGN-DETAILED	J. WALLACE	BY	J. WALLACE
CHECKED-REVIEWED	-----	DATE	-----
DESIGN2-DETAILED2	J. VEILLEUX	SIGNATURE	J. VEILLEUX
DESIGN3-DETAILED3	A. MOUSSEAU	P.E. NUMBER	W. ADAMS
REVISIONS 1	------	------	------
REVISIONS 2	------	------	------
REVISIONS 3	------	------	------
REVISIONS 4	------	------	------
FIELD CHANGES	------	------	------

CHESTERVILLE - FARMINGTON
RTE. 156

CROSS SECTIONS

SHEET NUMBER

134

OF 188

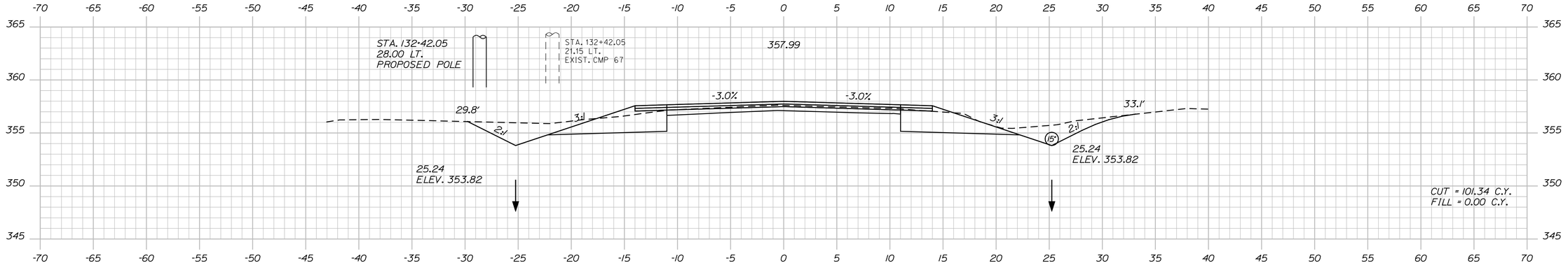

132+50.00

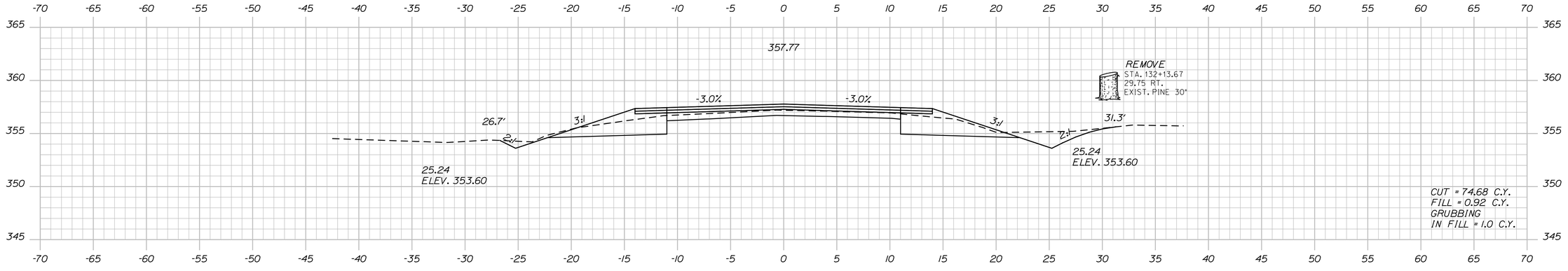

132+00.00

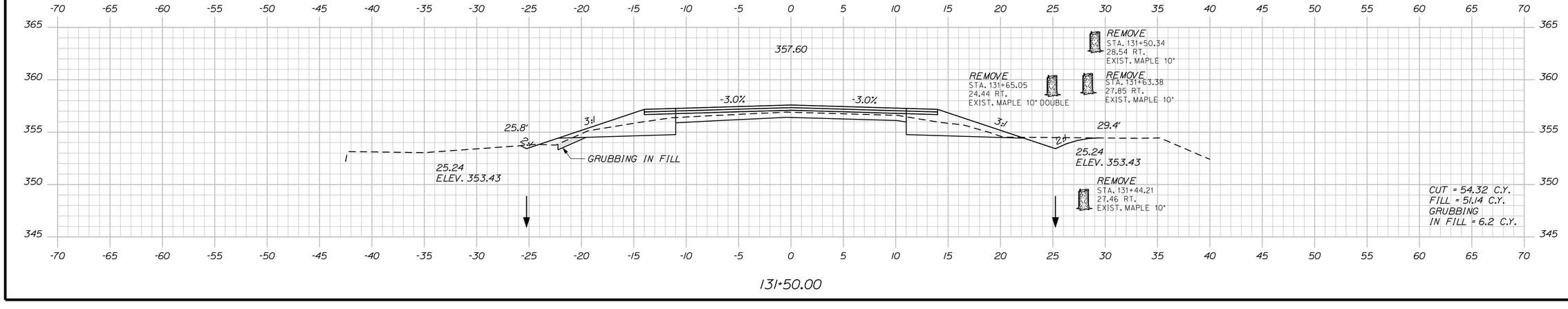

131+50.00

STATE OF MAINE
DEPARTMENT OF TRANSPORTATION

STP-1277(410)X

PIN
12774.10

HIGHWAY PLANS

	BY	DATE
PROJ. MANAGER	S. SMITH	
DESIGN-DETAILED	J. WALLACE	
CHECKED-REVIEWED	-----	-----
DESIGN2-DETAILED2	J. VELLEUX	-----
DESIGN3-DETAILED3	A. MOUSSEAU	W. ADAMS
REVISIONS 1	------	------
REVISIONS 2	------	------
REVISIONS 3	------	------
REVISIONS 4	------	------
FIELD CHANGES	------	------

SIGNATURE

P.E. NUMBER

DATE

CHESTERVILLE - FARMINGTON
RTE. 156

CROSS SECTIONS

SHEET NUMBER

135

OF 188

Filename: ...\135_xsect_Altee_131+50_103.dgn Division: HIGHWAY Username: altee.mousseau Date:3/24/2011

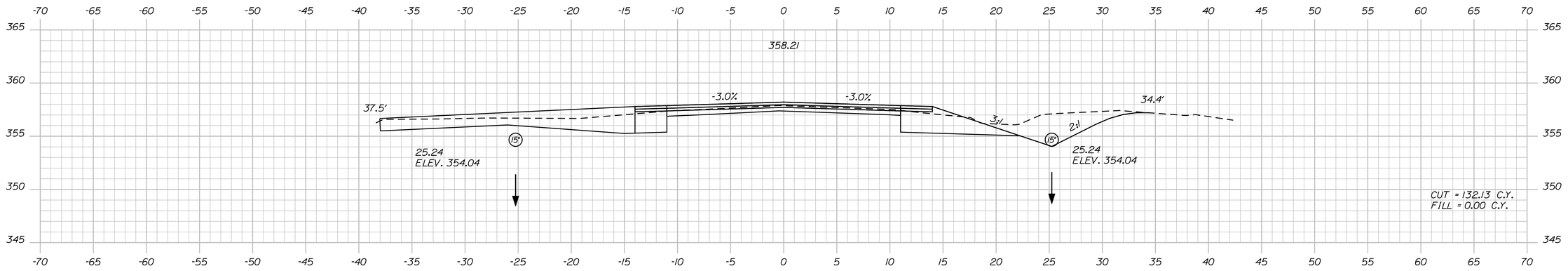

133+00.00

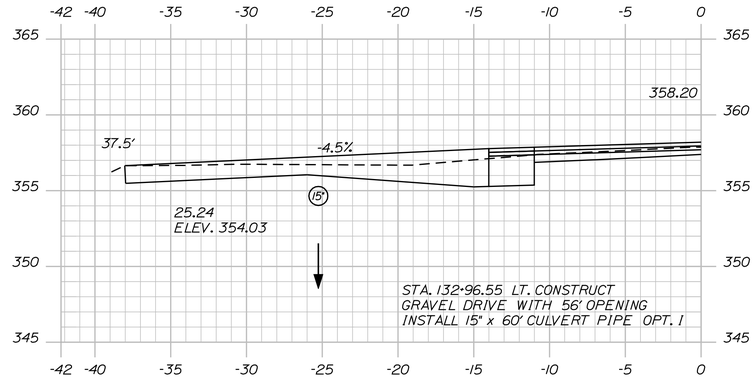

132+96.55

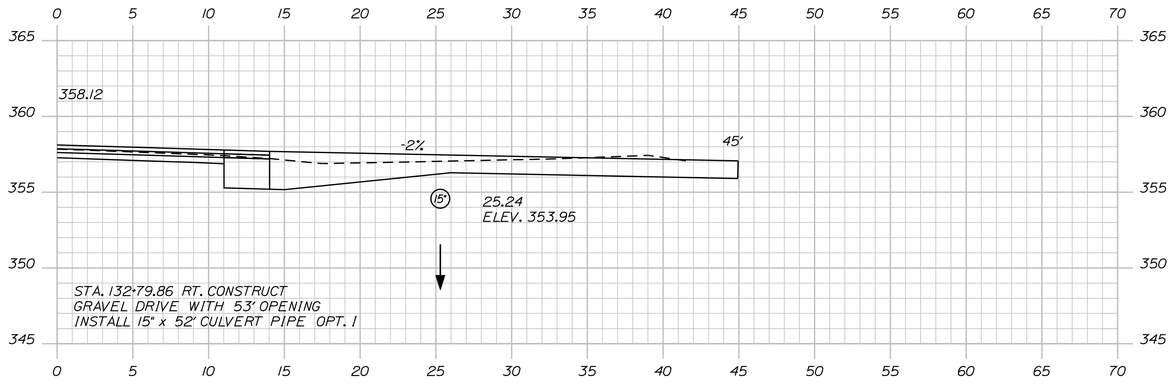

132+79.86

Filename: ...\136_xsect_Atlee_132+79_104.dgn Division: HIGHWAY Username: atlee.mousseau Date:3/24/2011

STATE OF MAINE
DEPARTMENT OF TRANSPORTATION

STP-1277(410)X

PIN
12774.10

HIGHWAY PLANS

		BY	DATE
PROJ. MANAGER	S. SMITH		
DESIGN-DETAILED	J. WALLACE	J. WALLACE	-----
CHECKED-REVIEWED	-----	-----	-----
DESIGN2-DETAILED2	J. VEILLEUX	J. VEILLEUX	-----
DESIGN3-DETAILED3	A. MOUSSEAU	W. ADAMS	-----
REVISIONS 1	-----	-----	-----
REVISIONS 2	-----	-----	-----
REVISIONS 3	-----	-----	-----
REVISIONS 4	-----	-----	-----
FIELD CHANGES	-----	-----	-----

SIGNATURE

P.E. NUMBER

DATE

CHESTERVILLE - FARMINGTON
RTE. 156

CROSS SECTIONS

SHEET NUMBER

136

OF 188

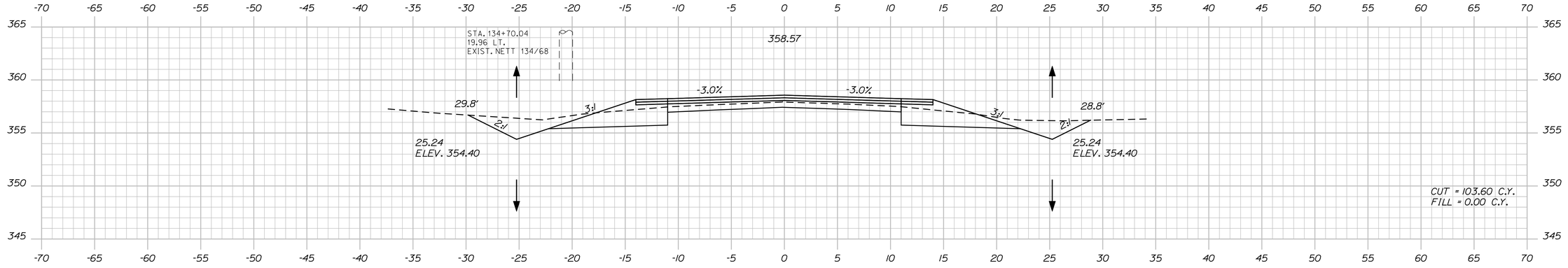

134+50.00

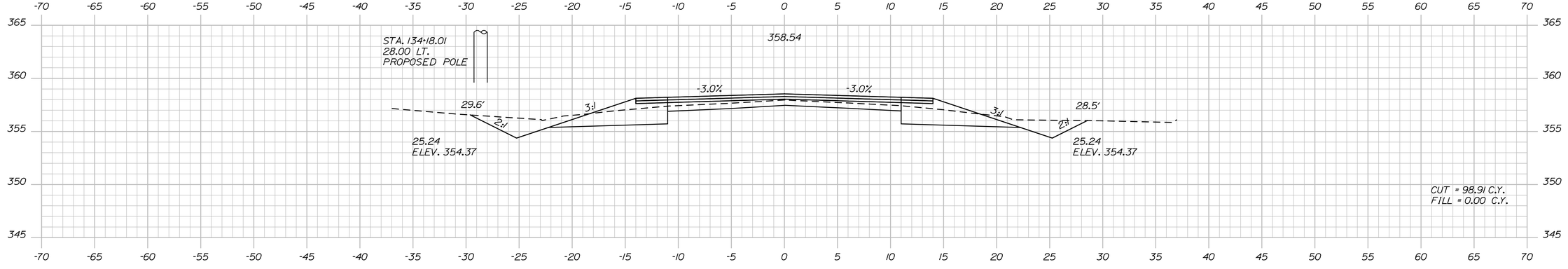

134+00.00

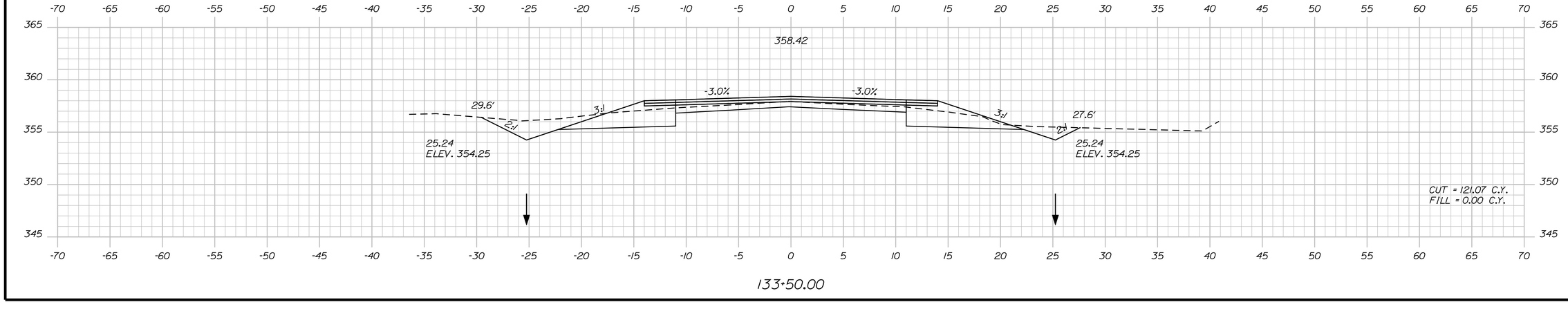

133+50.00

STATE OF MAINE
DEPARTMENT OF TRANSPORTATION

STP-1277(410)X

PIN
12774.10

HIGHWAY PLANS

PROJ. MANAGER	S. SMITH	BY	DATE
DESIGN-DETAILED	J. WALLACE	J. WALLACE	-----
CHECKED-REVIEWED	-----	-----	-----
DESIGN2-DETAILED2	J. VEILLEUX	J. VEILLEUX	-----
DESIGN3-DETAILED3	A. MOUSSEAU	W. ADAMS	-----
REVISIONS 1	------	------	------
REVISIONS 2	------	------	------
REVISIONS 3	------	------	------
REVISIONS 4	------	------	------
FIELD CHANGES	------	------	------

SIGNATURE

P.E. NUMBER

DATE

CHESTERVILLE - FARMINGTON
RTE. 156

CROSS SECTIONS

SHEET NUMBER

137

OF 188

Filename: ...\137_xsect_Allee_133+50_105.dgn Division: HIGHWAY Username: allee.mousseau Date:3/24/2011

Filename: ...\138_xsect_Altee_135+00_106.dgn Division: HIGHWAY Username: altee.mousseau Date:3/24/2011

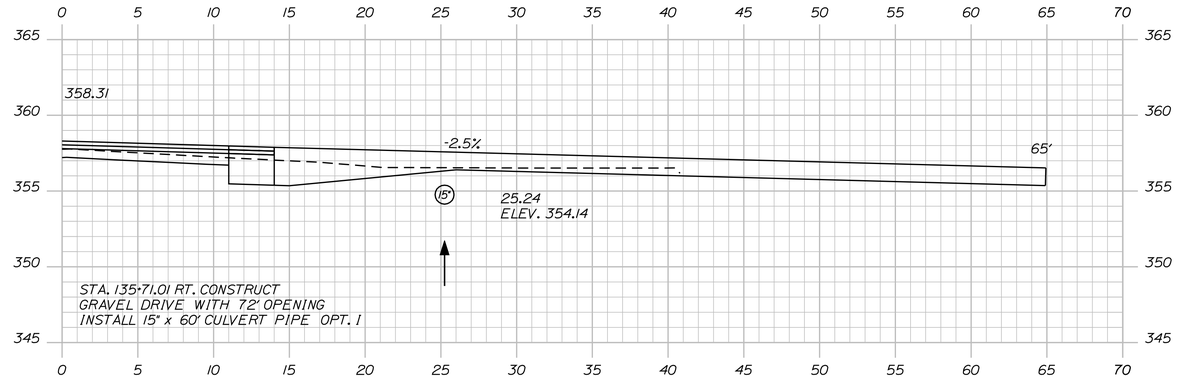

135+71.01

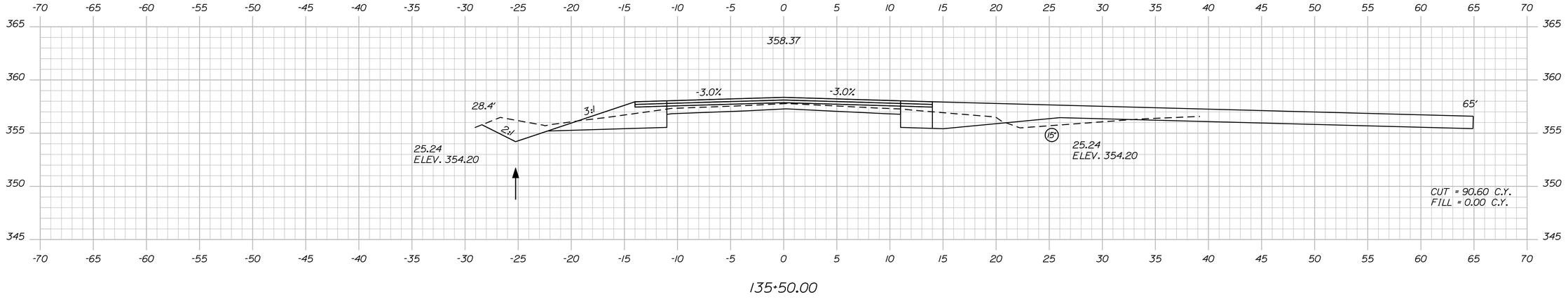

135+50.00

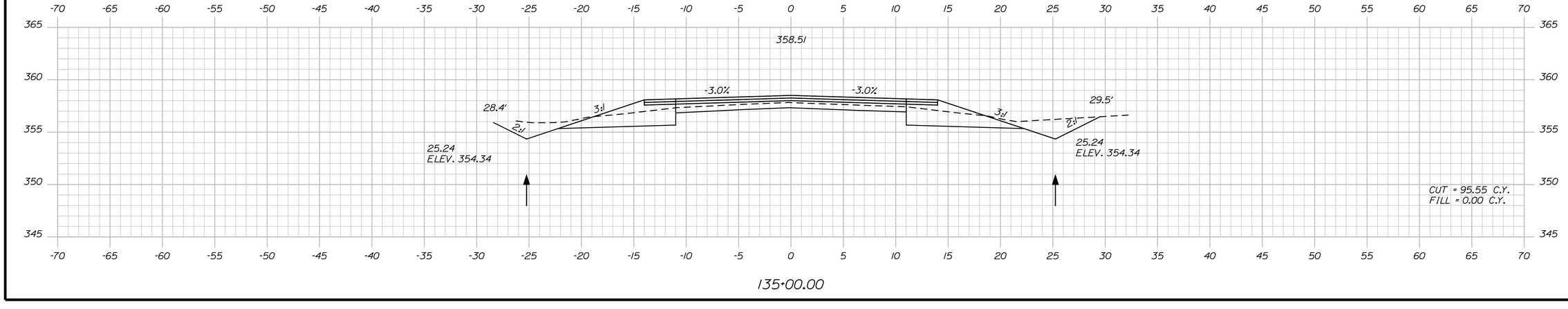

135+00.00

STATE OF MAINE
DEPARTMENT OF TRANSPORTATION

STP-1277(410)X

PIN
12774.10

HIGHWAY PLANS

	BY	DATE
PROJ. MANAGER	S. SMITH	
DESIGN-DETAILED	J. WALLACE	J. WALLACE
CHECKED-REVIEWED	-----	-----
DESIGN2-DETAILED2	J. VEILLEUX	J. VEILLEUX
DESIGN3-DETAILED3	A. MOUSSEAU	W. ADAMS
REVISIONS 1	------	------
REVISIONS 2	------	------
REVISIONS 3	------	------
REVISIONS 4	------	------
FIELD CHANGES	------	------

SIGNATURE

P.E. NUMBER

DATE

CHESTERVILLE - FARMINGTON
RTE. 156

CROSS SECTIONS

SHEET NUMBER

138

OF 188

STATE OF MAINE
DEPARTMENT OF TRANSPORTATION

STP-1277(410)X

PIN
12774.10

HIGHWAY PLANS

PROJ. MANAGER	S. SMITH	BY	DATE
DESIGN-DETAILED	J. WALLACE	J. WALLACE	
CHECKED-REVIEWED	-----	-----	-----
DESIGN2-DETAILED2	J. VELLEUX	J. VELLEUX	-----
DESIGN3-DETAILED3	A. MOUSSEAU	W. ADAMS	-----
REVISIONS 1	-----	-----	-----
REVISIONS 2	-----	-----	-----
REVISIONS 3	-----	-----	-----
REVISIONS 4	-----	-----	-----
FIELD CHANGES	-----	-----	-----

SIGNATURE

P.E. NUMBER

DATE

CHESTERVILLE - FARMINGTON
RTE. 156

CROSS SECTIONS

SHEET NUMBER

139

OF 188

Filename: ...\139_xsect_Atlee_136+00_107.dgn Username: atlee.mousseau Date:3/24/2011 Division: HIGHWAY

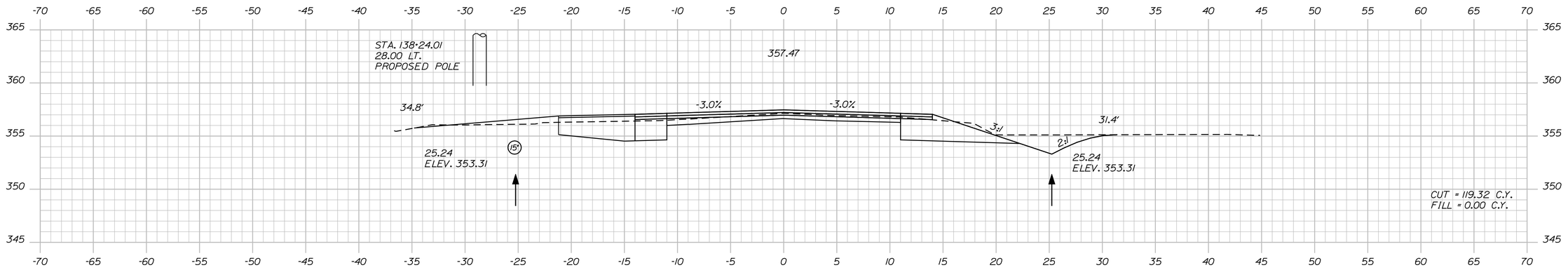

138+00.00

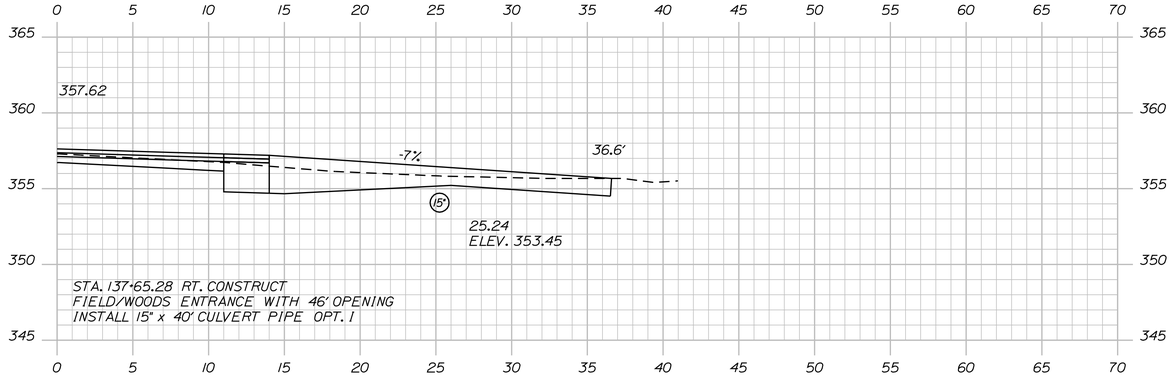

137+65.28

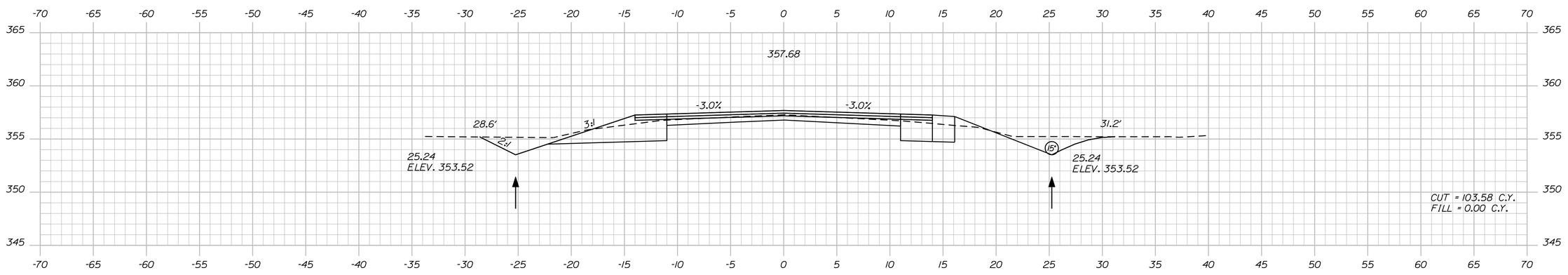

137+50.00

STATE OF MAINE
DEPARTMENT OF TRANSPORTATION

STP-1277(410)X

PIN
12774.10

HIGHWAY PLANS

PROJ. MANAGER	S. SMITH	BY	DATE
DESIGN-DETAILED	J. WALLACE	J. WALLACE	-----
CHECKED-REVIEWED	-----	-----	-----
DESIGN2-DETAILED2	J. VEILLEUX	J. VEILLEUX	-----
DESIGN3-DETAILED3	A. MOUSSEAU	W. ADAMS	-----
REVISIONS 1	-----	-----	-----
REVISIONS 2	-----	-----	-----
REVISIONS 3	-----	-----	-----
REVISIONS 4	-----	-----	-----
FIELD CHANGES	-----	-----	-----

SIGNATURE

P.E. NUMBER

DATE

CHESTERVILLE - FARMINGTON
RTE. 156

CROSS SECTIONS

SHEET NUMBER

140

OF 188

Filename: ...\140_xsect_Allee_137+50_108.dgn Division: HIGHWAY Username: allee.mousseau Date:3/24/2011

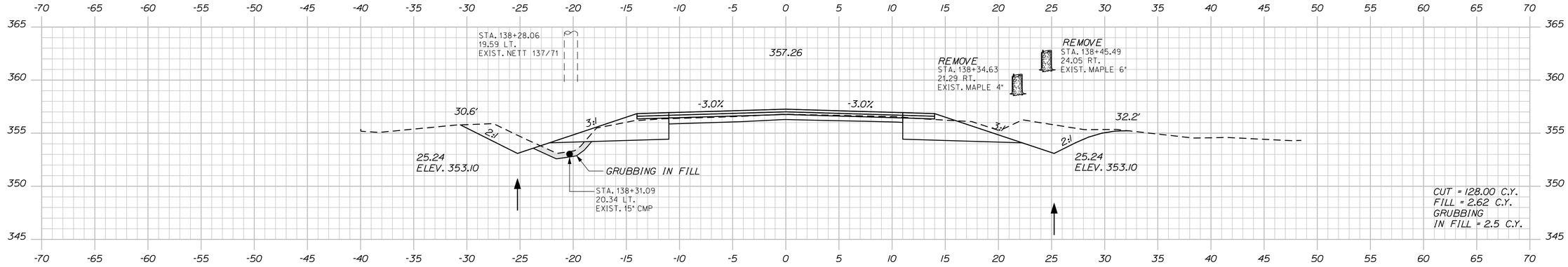

138+50.00

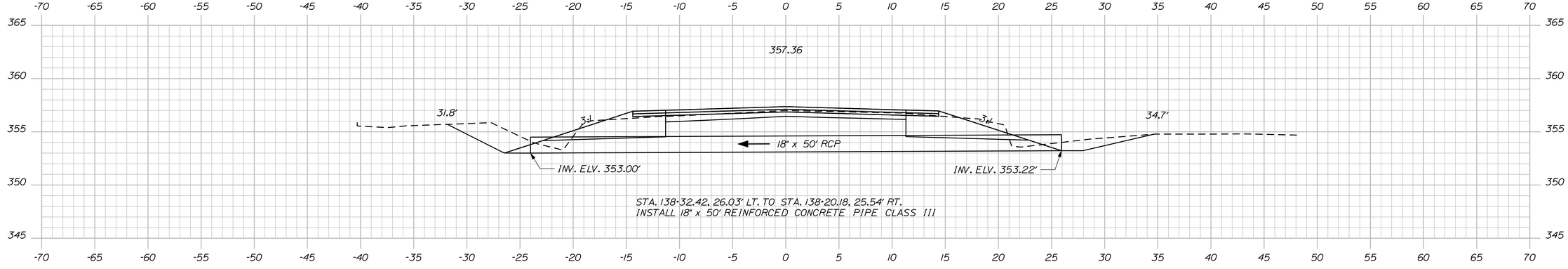

138+26.24

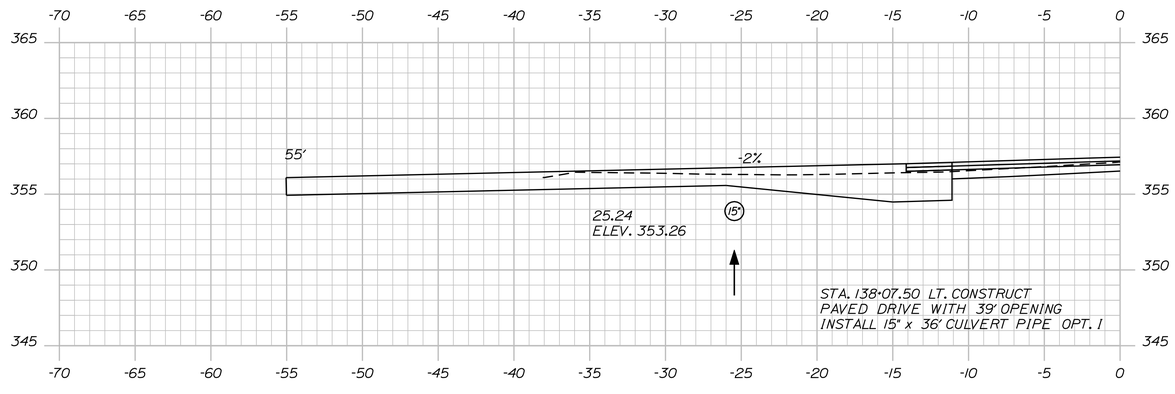

138+07.50

STATE OF MAINE
DEPARTMENT OF TRANSPORTATION

STP-1277(410)X

PIN
12774.10

HIGHWAY PLANS

PROJ. MANAGER	S. SMITH	BY	DATE
DESIGN-DETAILED	J. WALLACE	J. WALLACE	-----
CHECKED-REVIEWED	-----	-----	-----
DESIGN2-DETAILED2	J. VELLEUX	J. VELLEUX	-----
DESIGN3-DETAILED3	A. MOUSSEAU	W. ADAMS	-----
REVISIONS 1	-----	-----	-----
REVISIONS 2	-----	-----	-----
REVISIONS 3	-----	-----	-----
REVISIONS 4	-----	-----	-----
FIELD CHANGES	-----	-----	-----

SIGNATURE

P.E. NUMBER

DATE

CHESTERVILLE - FARMINGTON
RTE. 156

CROSS SECTIONS

SHEET NUMBER

141

OF 188

Filename: ...\141_xsect_Allee_138+07_109.dgn Division: HIGHWAY Username: allee.mousseau Date:3/24/2011

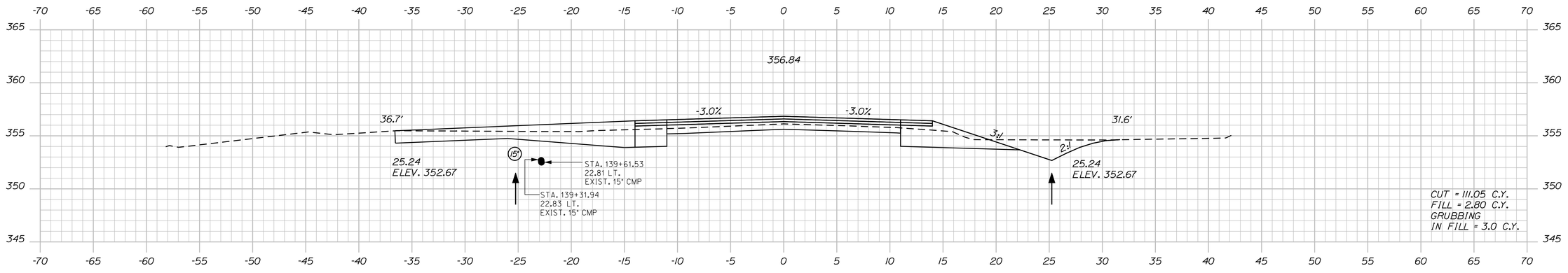

139+50.00

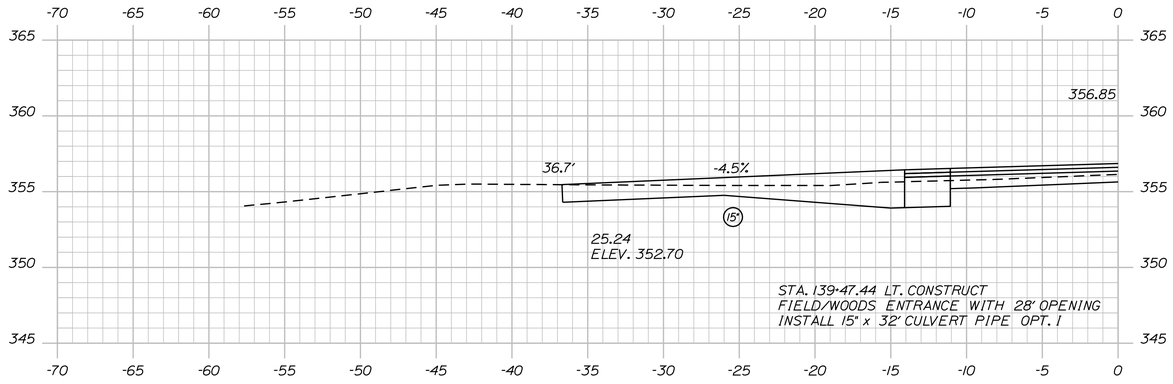

139+47.44

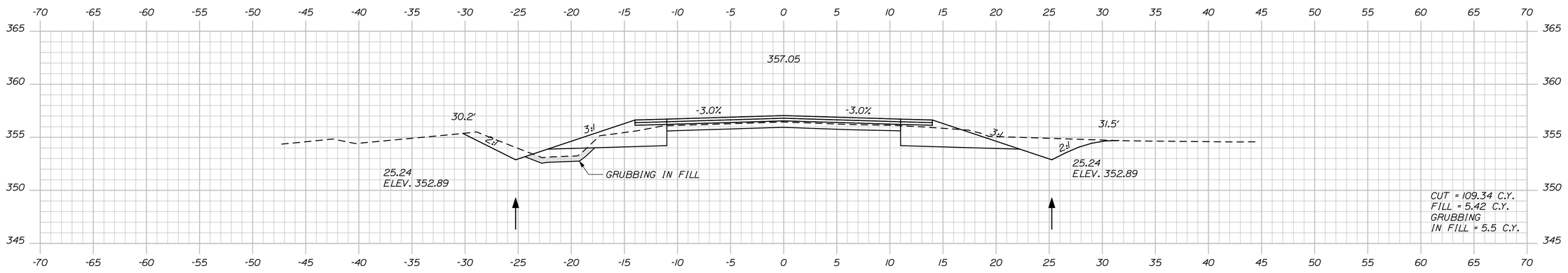

139+00.00

STATE OF MAINE
DEPARTMENT OF TRANSPORTATION

STP-1277(410)X

PIN
12774.10

HIGHWAY PLANS

PROJ. MANAGER	S. SMITH	BY	DATE
DESIGN-DETAILED	J. WALLACE	J. WALLACE	------
CHECKED-REVIEWED	-----	-----	------
DESIGN2-DETAILED2	J. VEILLEUX	J. VEILLEUX	------
DESIGN3-DETAILED3	A. MOUSSEAU	W. ADAMS	------
REVISIONS 1	------	------	------
REVISIONS 2	------	------	------
REVISIONS 3	------	------	------
REVISIONS 4	------	------	------
FIELD CHANGES	------	------	------

SIGNATURE

P.E. NUMBER

DATE

CHESTERVILLE - FARMINGTON
RTE. 156

CROSS SECTIONS

SHEET NUMBER

142

OF 188

Filename: ...\142_xsect_Allee_139+00_110.dgn Division: HIGHWAY Username: allee.mousseau Date:3/24/2011

Filename: ...\143_xsect_Allee_140+00_111.dgn Division: HIGHWAY Username: allee.mousseau Date:3/24/2011

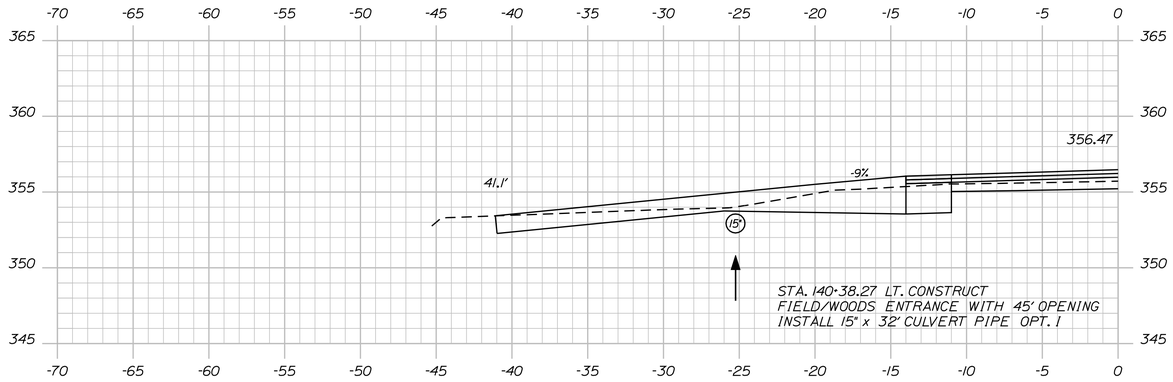

140+38.27

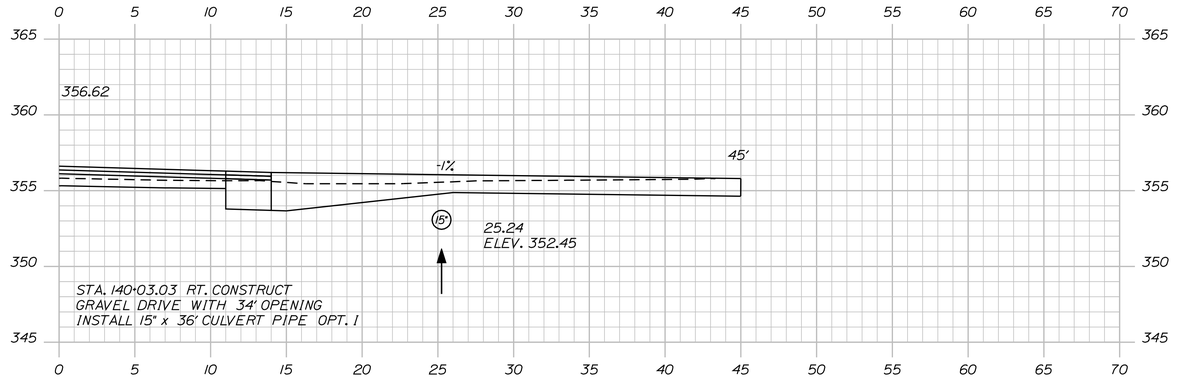

140+03.03

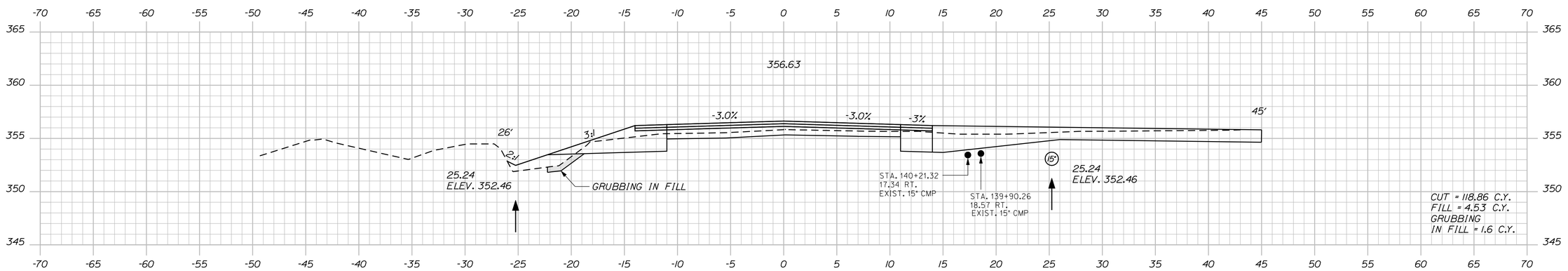

140+00.00

STATE OF MAINE
DEPARTMENT OF TRANSPORTATION

STP-1277(410)X

PIN
12774.10

HIGHWAY PLANS

PROJ. MANAGER	S. SMITH	BY	DATE
DESIGN-DETAILED	J. WALLACE	J. WALLACE	
CHECKED-REVIEWED	J. WALLACE	-----	-----
DESIGN2-DETAILED2	J. VEILLEUX	J. VEILLEUX	-----
DESIGN3-DETAILED3	A. MOUSSEAU	W. ADAMS	-----
REVISIONS 1	------	------	------
REVISIONS 2	------	------	------
REVISIONS 3	------	------	------
REVISIONS 4	------	------	------
FIELD CHANGES	------	------	------

SIGNATURE

P.E. NUMBER

DATE

CHESTERVILLE - FARMINGTON
RTE. 156

CROSS SECTIONS

SHEET NUMBER

143

OF 188

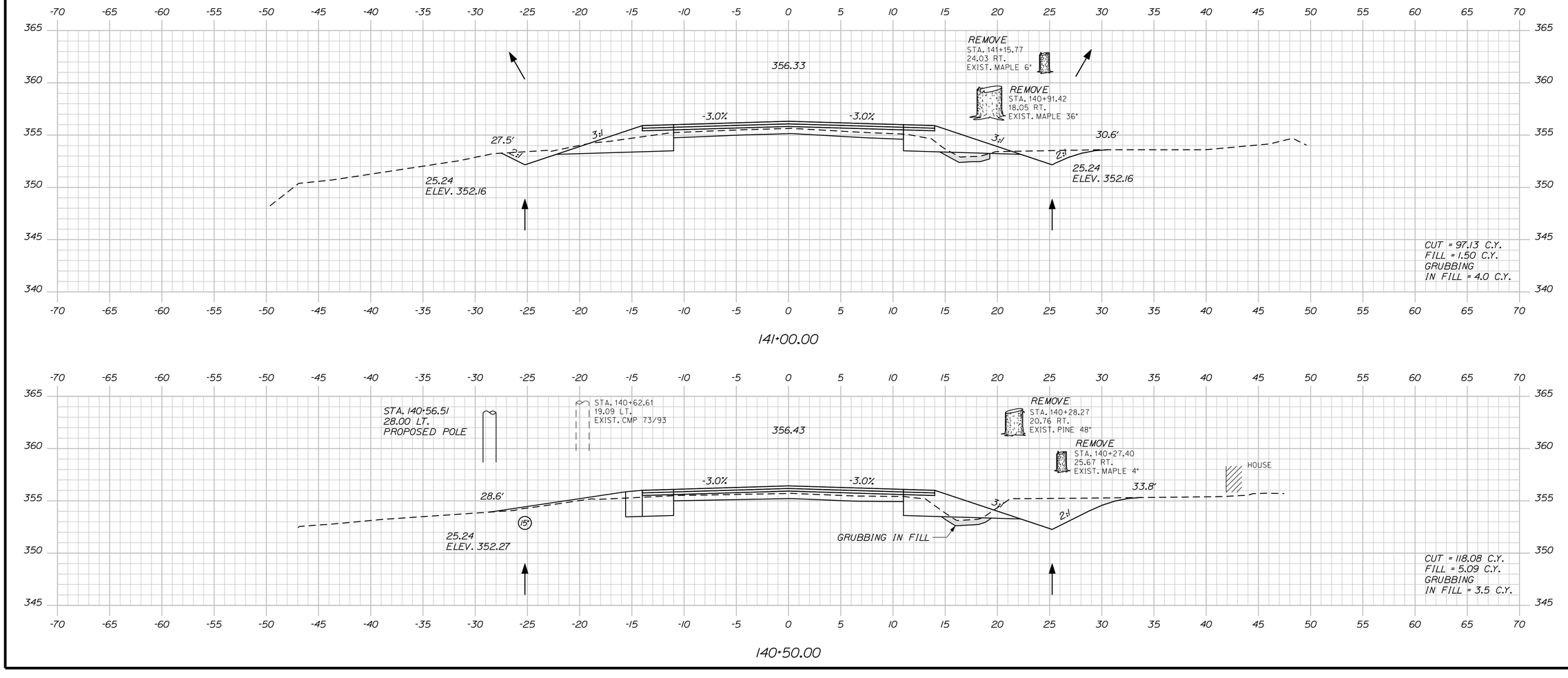

Filename: ...\144_xsect_Allee_140+50_112.dgn Division: HIGHWAY Username: allee.mousseau Date:3/24/2011

STATE OF MAINE
DEPARTMENT OF TRANSPORTATION

STP-1277(410)X

PIN
12774.10

HIGHWAY PLANS

	BY	DATE
PROJ. MANAGER	S. SMITH	
DESIGN-DETAILED	J. WALLACE	-----
CHECKED-REVIEWED	-----	-----
DESIGN2-DETAILED2	J. VEILLEUX	-----
DESIGN3-DETAILED3	A. MOUSSEAU	W. ADAMS
REVISIONS 1	-----	-----
REVISIONS 2	-----	-----
REVISIONS 3	-----	-----
REVISIONS 4	-----	-----
FIELD CHANGES	-----	-----

SIGNATURE -----

P.E. NUMBER -----

DATE -----

CHESTERVILLE - FARMINGTON
RTE. 156

CROSS SECTIONS

SHEET NUMBER

144

OF 188

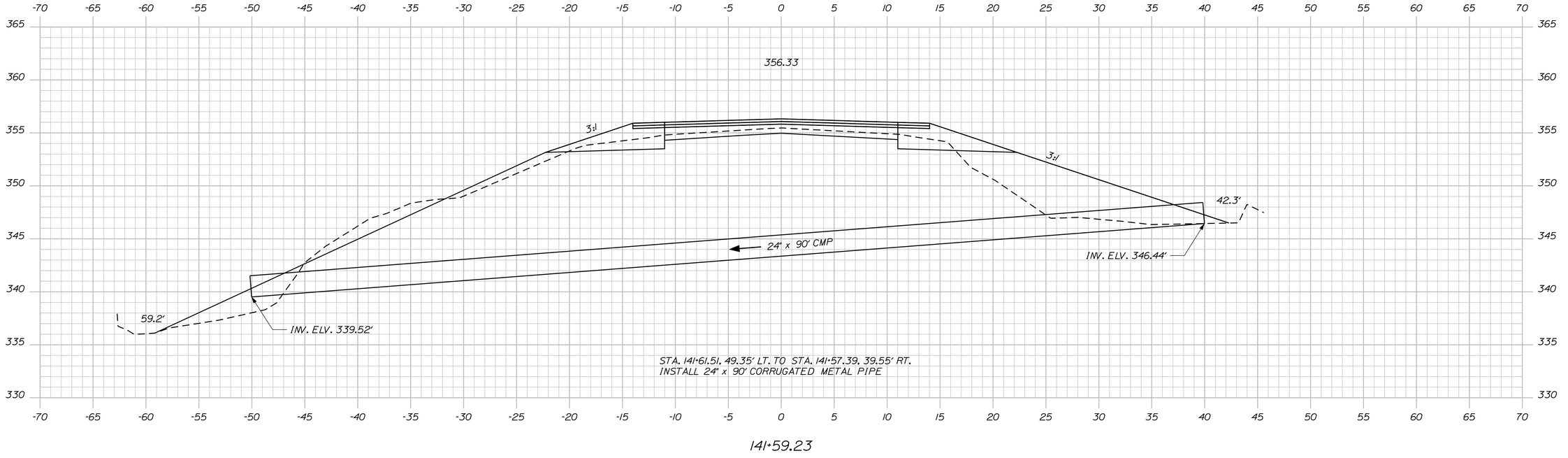

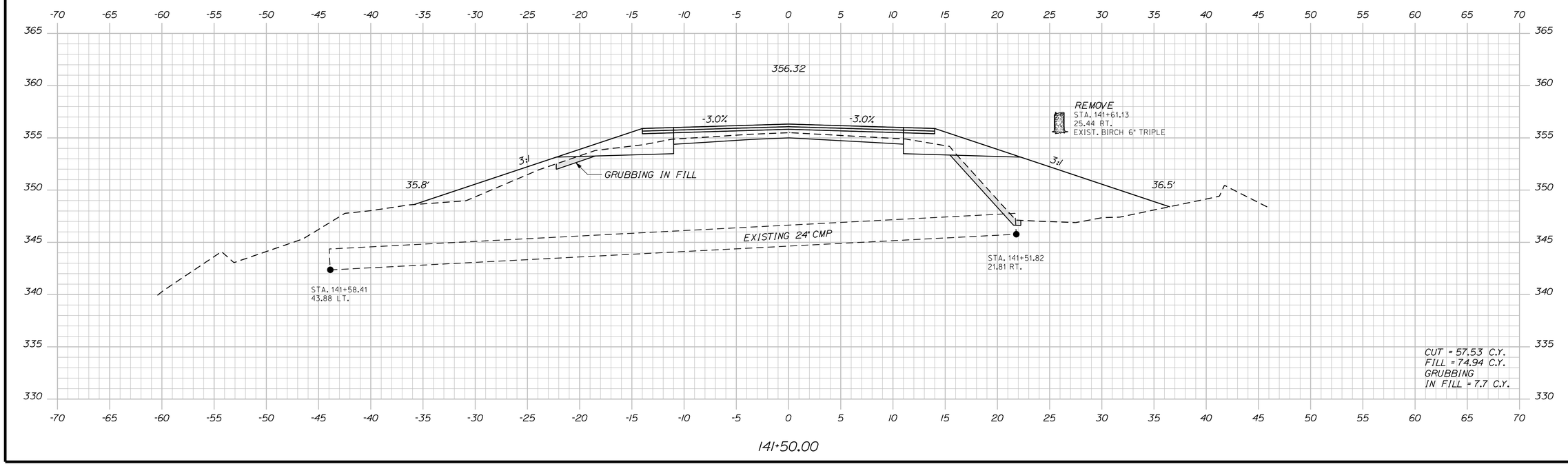

STATE OF MAINE
DEPARTMENT OF TRANSPORTATION

STP-1277(410)X

PIN
12774.10

HIGHWAY PLANS

PROJ. MANAGER	S. SMITH			
DESIGN-DETAILED	J. WALLACE	BY		DATE
CHECKED-REVIEWED	-----	J. WALLACE	SIGNATURE	-----
DESIGN2-DETAILED2	J. VEILLEUX	J. VEILLEUX	-----	-----
DESIGN3-DETAILED3	A. MOUSSEAU	W. ADAMS	P.E. NUMBER	-----
REVISIONS 1	-----	-----	-----	-----
REVISIONS 2	-----	-----	-----	-----
REVISIONS 3	-----	-----	-----	-----
REVISIONS 4	-----	-----	-----	-----
FIELD CHANGES	-----	-----	-----	-----

CHESTERVILLE - FARMINGTON
RTE. 156

CROSS SECTIONS

SHEET NUMBER

145

OF 188

Filename: ...\145_xsect_Allee_141+50_113.dgn Division: HIGHWAY Username: allee.mousseau Date:3/24/2011

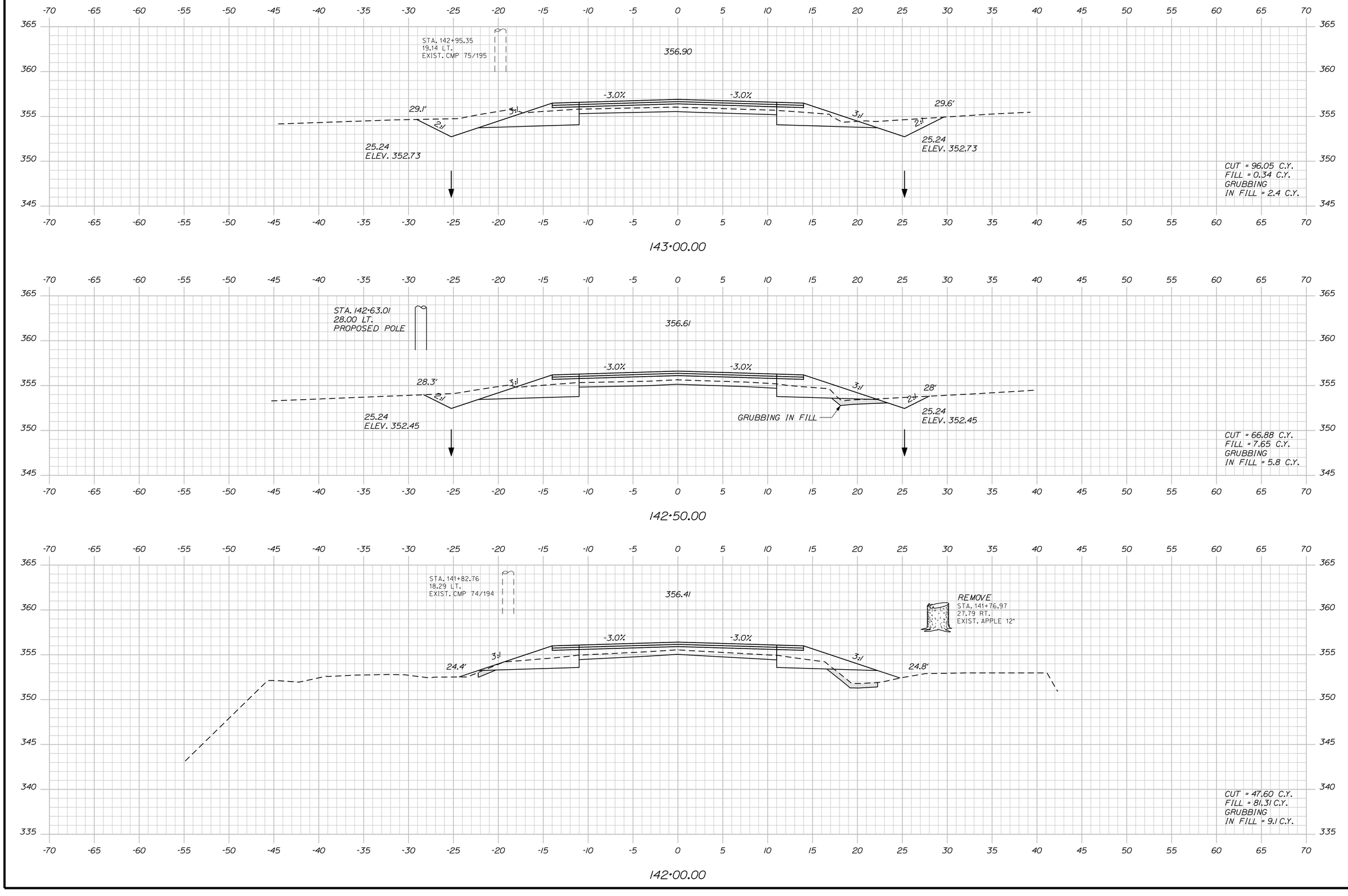

STATE OF MAINE
DEPARTMENT OF TRANSPORTATION

STP-1277(410)X

PIN
12774.10

HIGHWAY PLANS

PROJ. MANAGER	S. SMITH	BY	DATE
DESIGN-DETAILED	J. WALLACE	J. WALLACE	-----
CHECKED-REVIEWED	-----	-----	-----
DESIGN2-DETAILED2	J. VEILLEUX	J. VEILLEUX	-----
DESIGN3-DETAILED3	A. MOUSSEAU	W. ADAMS	-----
REVISIONS 1	-----	-----	-----
REVISIONS 2	-----	-----	-----
REVISIONS 3	-----	-----	-----
REVISIONS 4	-----	-----	-----
FIELD CHANGES	-----	-----	-----

SIGNATURE

P.E. NUMBER

DATE

CHESTERVILLE - FARMINGTON
RTE. 156

CROSS SECTIONS

SHEET NUMBER

146

OF 188

Filename: ...\146_xsect_Atlee_142+00_114.dgn Division: HIGHWAY Username: atlee.mousseau Date:3/24/2011

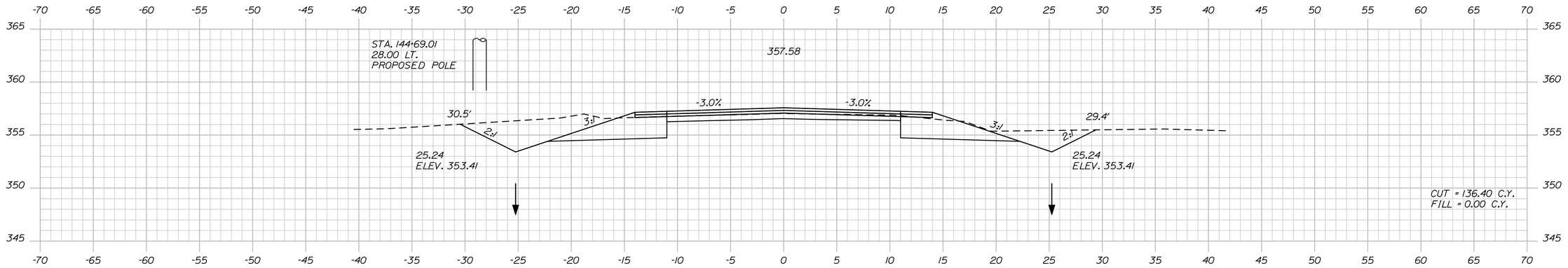

144+50.00

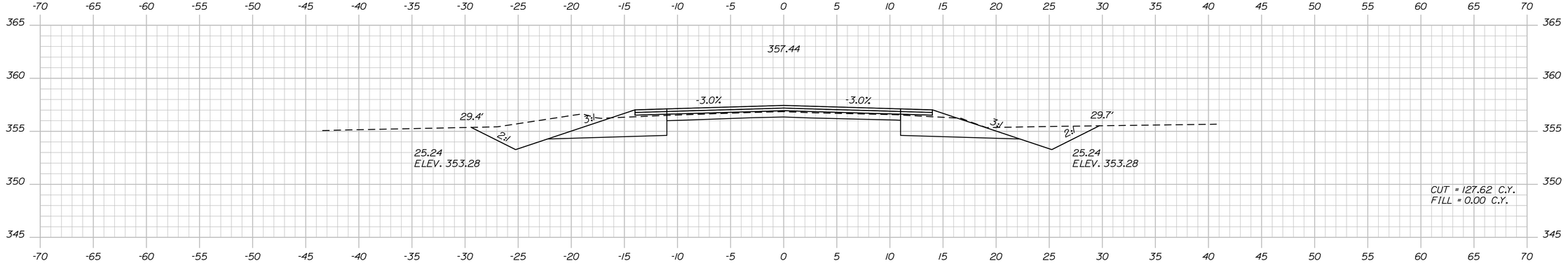

144+00.00

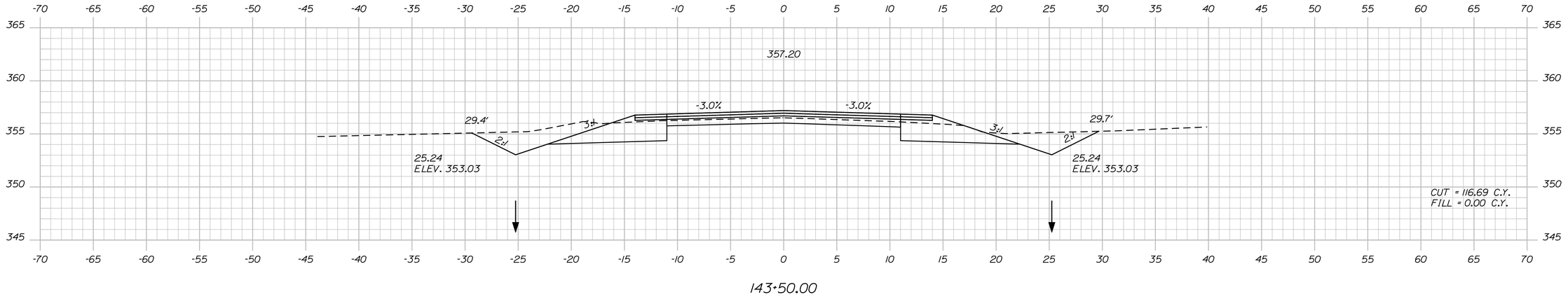

143+50.00

STATE OF MAINE
DEPARTMENT OF TRANSPORTATION

STP-1277(410)X

PIN
12774.10

HIGHWAY PLANS

PROJ. MANAGER	S. SMITH	BY	DATE
DESIGN-DETAILED	J. WALLACE	J. WALLACE	-----
CHECKED-REVIEWED	-----	-----	-----
DESIGN2-DETAILED2	J. VEILLEUX	J. VEILLEUX	-----
DESIGN3-DETAILED3	A. MOUSSEAU	W. ADAMS	-----
REVISIONS 1	-----	-----	-----
REVISIONS 2	-----	-----	-----
REVISIONS 3	-----	-----	-----
REVISIONS 4	-----	-----	-----
FIELD CHANGES	-----	-----	-----

SIGNATURE

P.E. NUMBER

DATE

CHESTERVILLE - FARMINGTON
RTE. 156

CROSS SECTIONS

SHEET NUMBER

147

OF 188

Filename: ...\147_xsect_Atlee_143+50_115.dgn Division: HIGHWAY Username: atlee.mousseau Date:3/24/2011

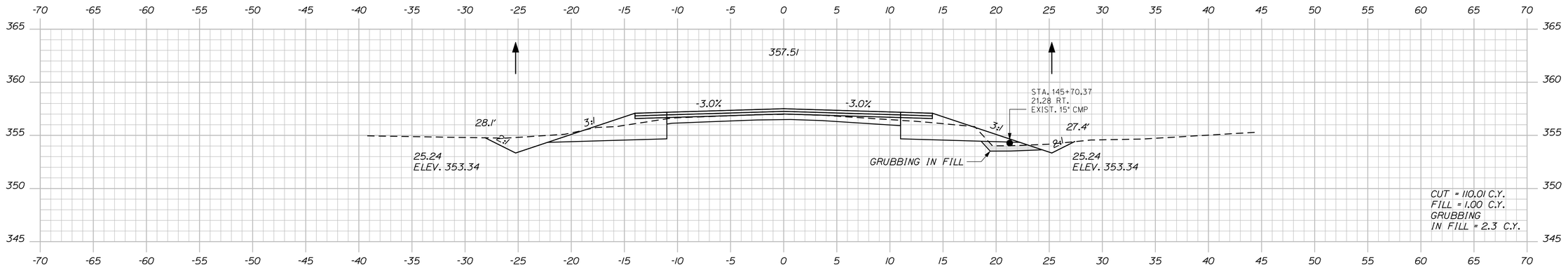

145+50.00

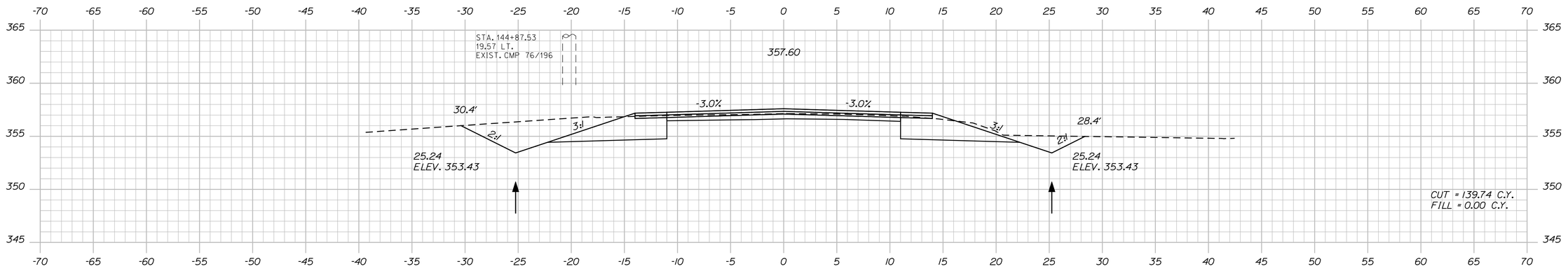

145+00.00

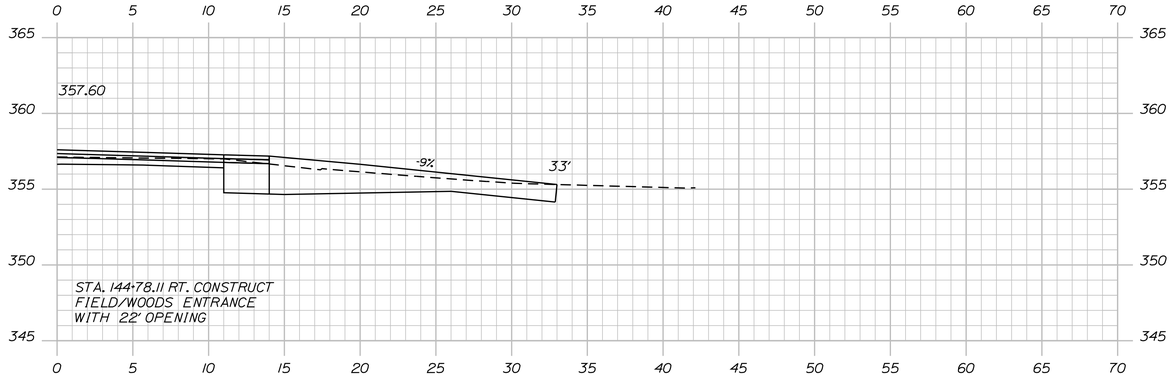

144+78.11

STATE OF MAINE
DEPARTMENT OF TRANSPORTATION

STP-1277(410)X

PIN
12774.10

HIGHWAY PLANS

PROJ. MANAGER	S. SMITH	BY	DATE
DESIGN-DETAILED	J. WALLACE	J. WALLACE	
CHECKED-REVIEWED	-----	-----	-----
DESIGN2-DETAILED2	J. VELLEUX	J. VELLEUX	-----
DESIGN3-DETAILED3	A. MOUSSEAU	W. ADAMS	-----
REVISIONS 1	------	------	------
REVISIONS 2	------	------	------
REVISIONS 3	------	------	------
REVISIONS 4	------	------	------
FIELD CHANGES	------	------	------

SIGNATURE

P.E. NUMBER

DATE

CHESTERVILLE - FARMINGTON
RTE. 156

CROSS SECTIONS

SHEET NUMBER

148

OF 188

Filename: ...\148_xsect_Atlee_144+78_116.dgn Division: HIGHWAY Username: atlee.mousseau Date:3/24/2011

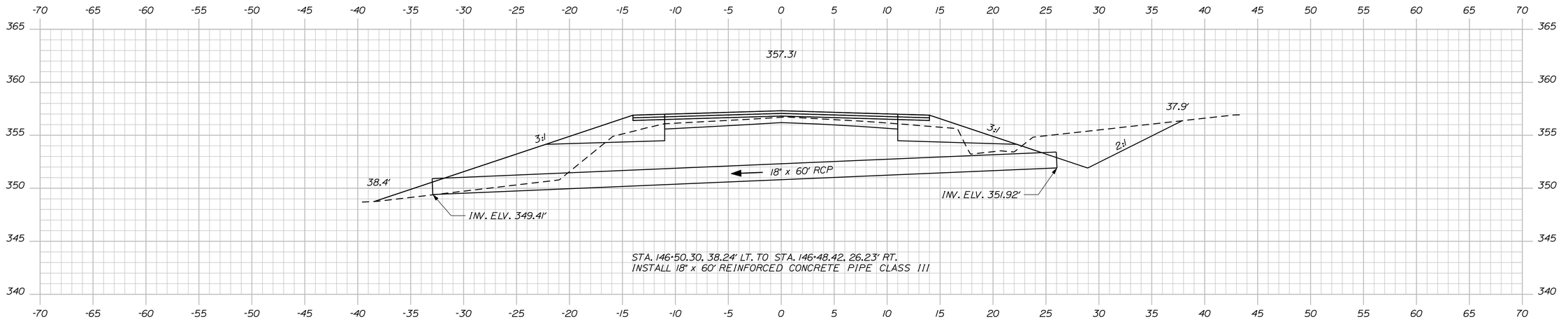

146+49.19

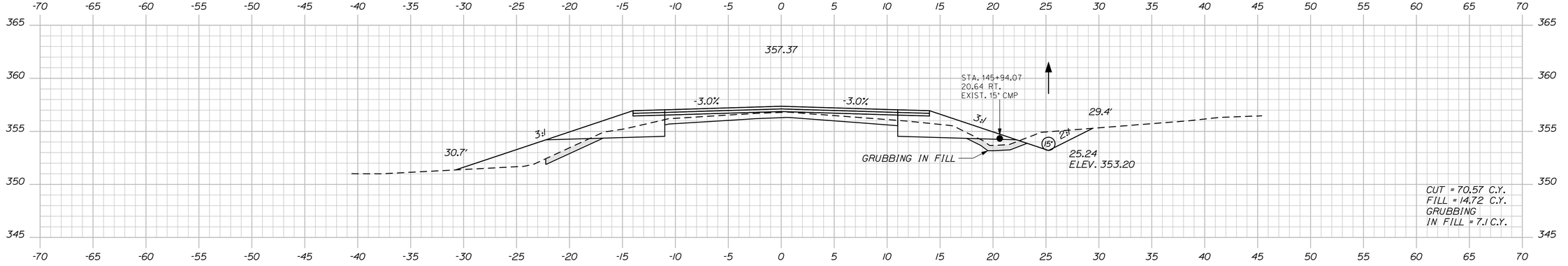

146+00.00

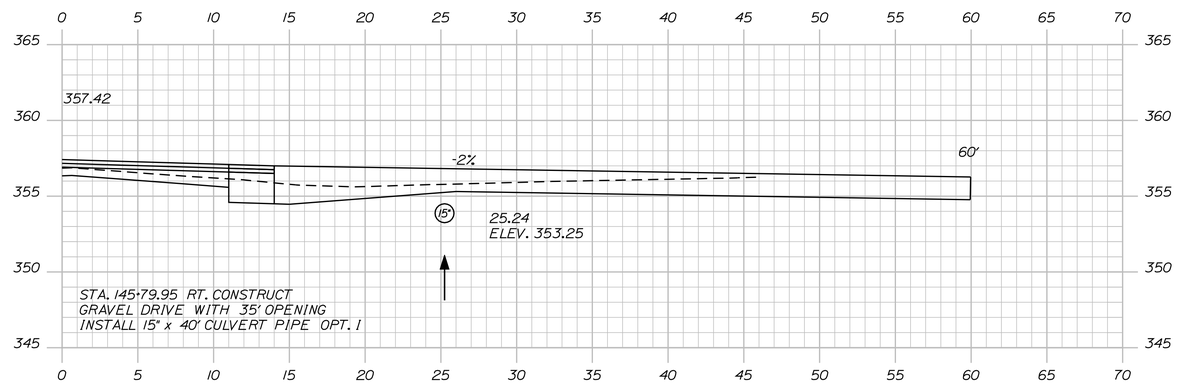

145+79.95

STATE OF MAINE
DEPARTMENT OF TRANSPORTATION

STP-1277(410)X

PIN
12774.10

HIGHWAY PLANS

	BY	DATE
PROJ. MANAGER	S. SMITH	
DESIGN-DETAILED	J. WALLACE	
CHECKED-REVIEWED	-----	-----
DESIGN2-DETAILED2	J. VEILLEUX	J. VEILLEUX
DESIGN3-DETAILED3	A. MOUSSEAU	W. ADAMS
REVISIONS 1	-----	-----
REVISIONS 2	-----	-----
REVISIONS 3	-----	-----
REVISIONS 4	-----	-----
FIELD CHANGES	-----	-----

SIGNATURE -----

P.E. NUMBER -----

DATE -----

CHESTERVILLE - FARMINGTON
RTE. 156

CROSS SECTIONS

SHEET NUMBER
149
OF 188

Filename: ...\149_xsect_Allee_145+79_117.dgn Division: HIGHWAY Username: allee.mousseau Date:3/24/2011

STATE OF MAINE
DEPARTMENT OF TRANSPORTATION

STP-1277(410)X

PIN
12774.10

HIGHWAY PLANS

PROJ. MANAGER	S. SMITH	BY	DATE
DESIGN-DETAILED	J. WALLACE	J. WALLACE	
CHECKED-REVIEWED	-----	-----	-----
DESIGN2-DETAILED2	J. VELLEUX	J. VELLEUX	-----
DESIGN3-DETAILED3	A. MOUSSEAU	W. ADAMS	-----
REVISIONS 1	------	------	------
REVISIONS 2	------	------	------
REVISIONS 3	------	------	------
REVISIONS 4	------	------	------
FIELD CHANGES	------	------	------

SIGNATURE

P.E. NUMBER

DATE

CHESTERVILLE - FARMINGTON
RTE. 156

CROSS SECTIONS

SHEET NUMBER

150

OF 188

Filename: ...\150_xsect_Atlee_146+50_118.dgn Division: HIGHWAY Username: atlee.mousseau Date:3/24/2011

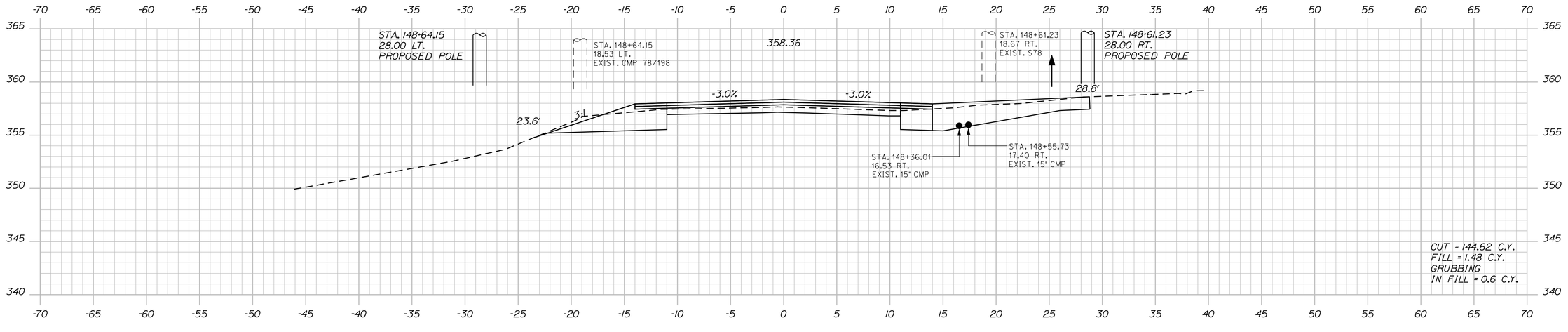

148+50.00

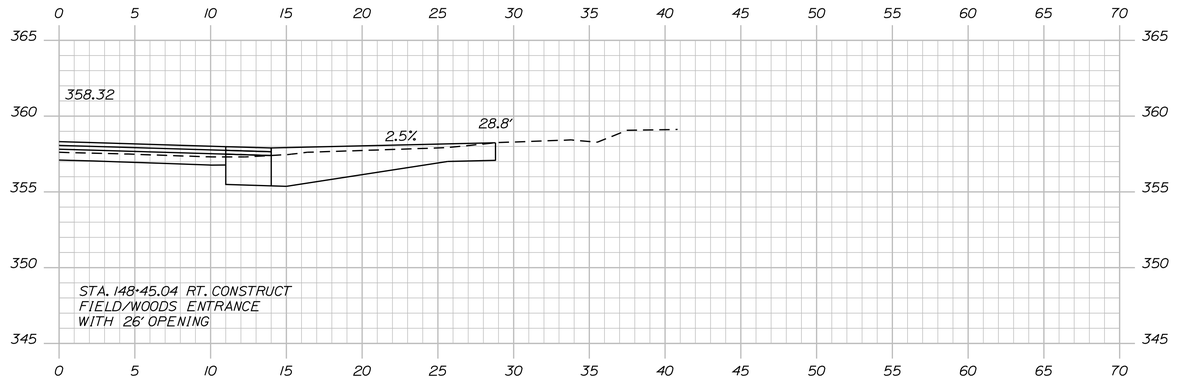

148+45.04

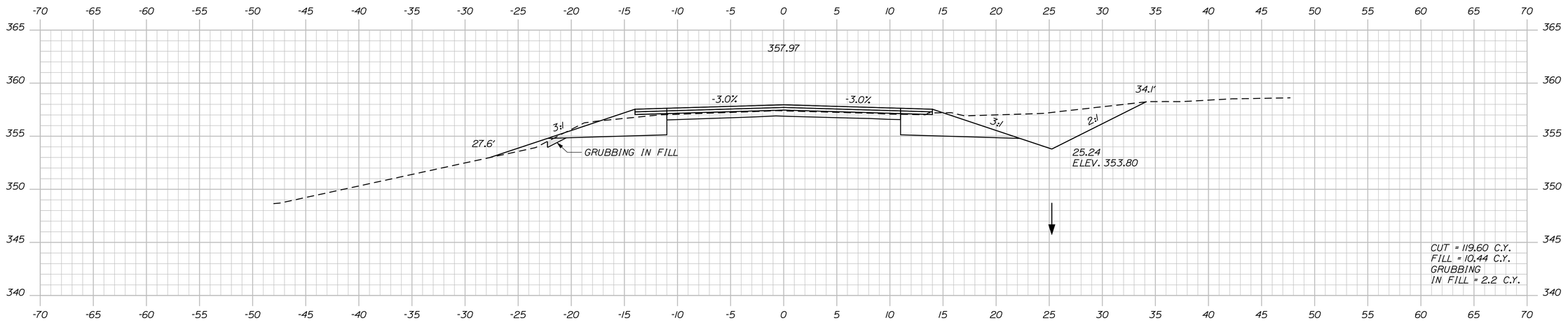

148+00.00

STATE OF MAINE
DEPARTMENT OF TRANSPORTATION

STP-1277(410)X

PIN
12774.10

HIGHWAY PLANS

PROJ. MANAGER	S. SMITH	BY	DATE
DESIGN-DETAILED	J. WALLACE	J. WALLACE	-----
CHECKED-REVIEWED	-----	-----	-----
DESIGN2-DETAILED2	J. VELLEUX	J. VELLEUX	-----
DESIGN3-DETAILED3	A. MOUSSEAU	W. ADAMS	-----
REVISIONS 1	-----	-----	-----
REVISIONS 2	-----	-----	-----
REVISIONS 3	-----	-----	-----
REVISIONS 4	-----	-----	-----
FIELD CHANGES	-----	-----	-----

SIGNATURE

P.E. NUMBER

DATE

CHESTERVILLE - FARMINGTON
RTE. 156

CROSS SECTIONS

SHEET NUMBER

151

OF 188

Filename: ...\151_xsect_Atlee_148+00_119.dgn Division: HIGHWAY Username: atlee.mousseau Date:3/24/2011

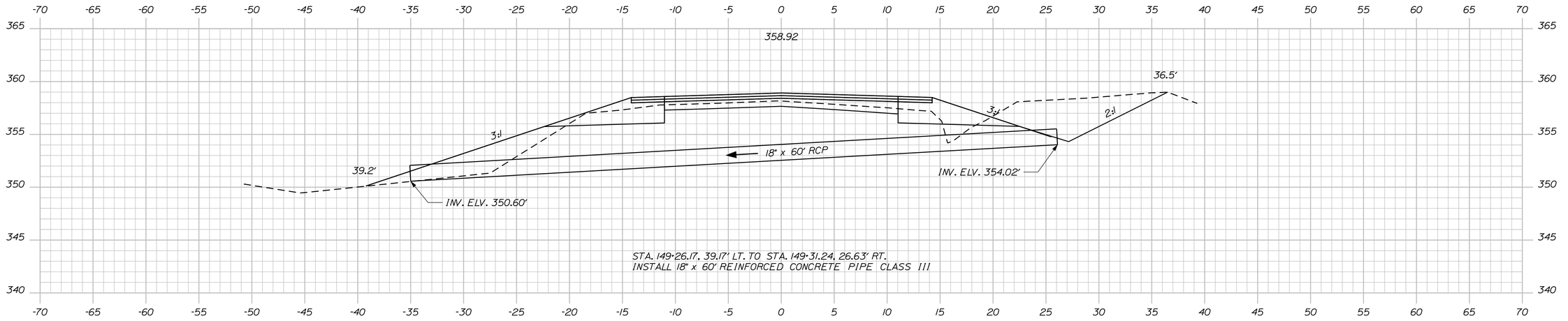

149+29.17

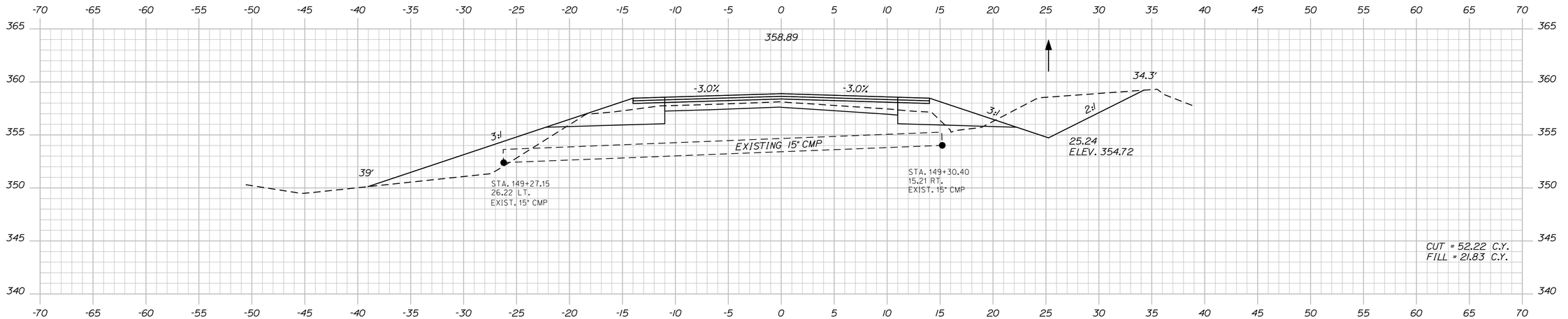

149+25.00

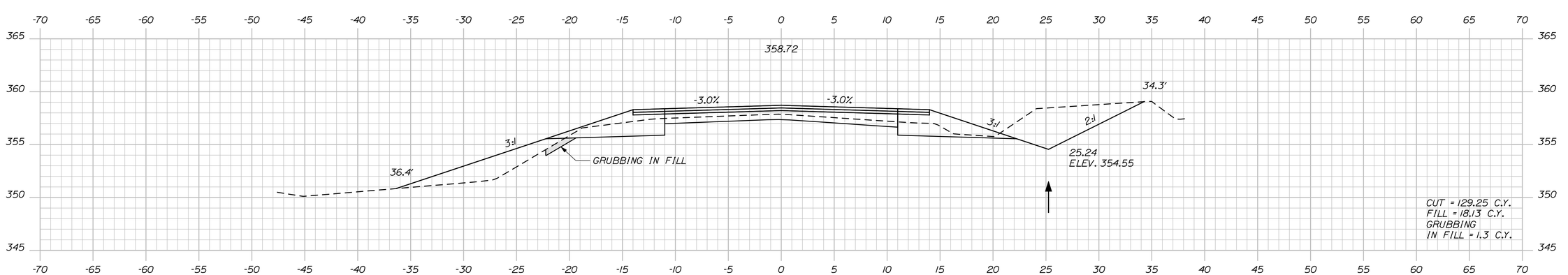

149+00.00

STATE OF MAINE
DEPARTMENT OF TRANSPORTATION

STP-1277(410)X

PIN
12774.10

HIGHWAY PLANS

PROJ. MANAGER	S. SMITH		
DESIGN-DETAILED	J. WALLACE	-----	-----
CHECKED-REVIEWED	J. WALLACE	-----	-----
DESIGN2-DETAILED2	J. VELLEUX	J. VELLEUX	-----
DESIGN3-DETAILED3	A. MOUSSEAU	W. ADAMS	-----
REVISIONS 1	-----	-----	-----
REVISIONS 2	-----	-----	-----
REVISIONS 3	-----	-----	-----
REVISIONS 4	-----	-----	-----
FIELD CHANGES	-----	-----	-----

SIGNATURE

P.E. NUMBER

DATE

CHESTERVILLE - FARMINGTON
RTE. 156

CROSS SECTIONS

SHEET NUMBER

152

OF 188

Filename: ...\152_xsect_Allee_149+00_120.dgn Division: HIGHWAY Username: allee.mousseau Date:3/24/2011

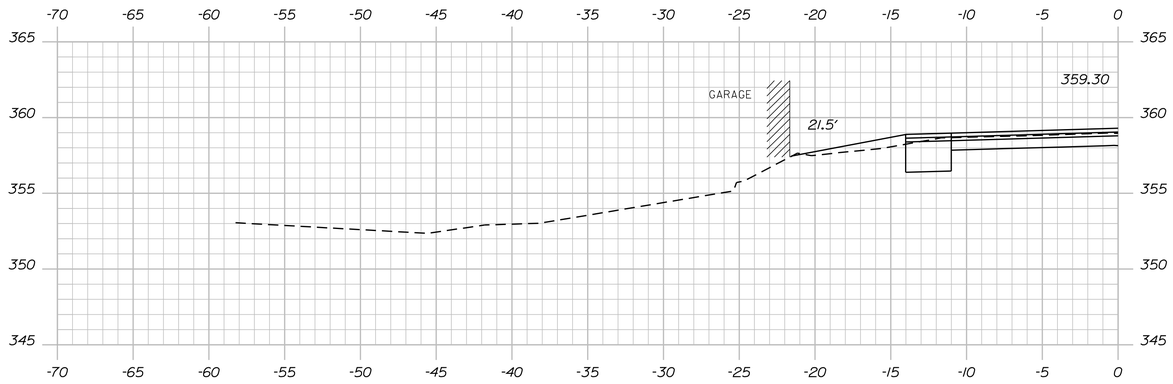

149+93.91

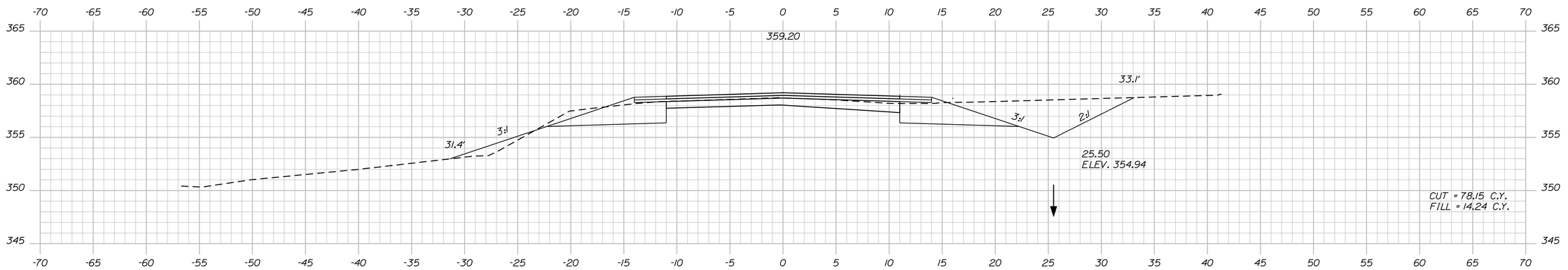

149+75.00

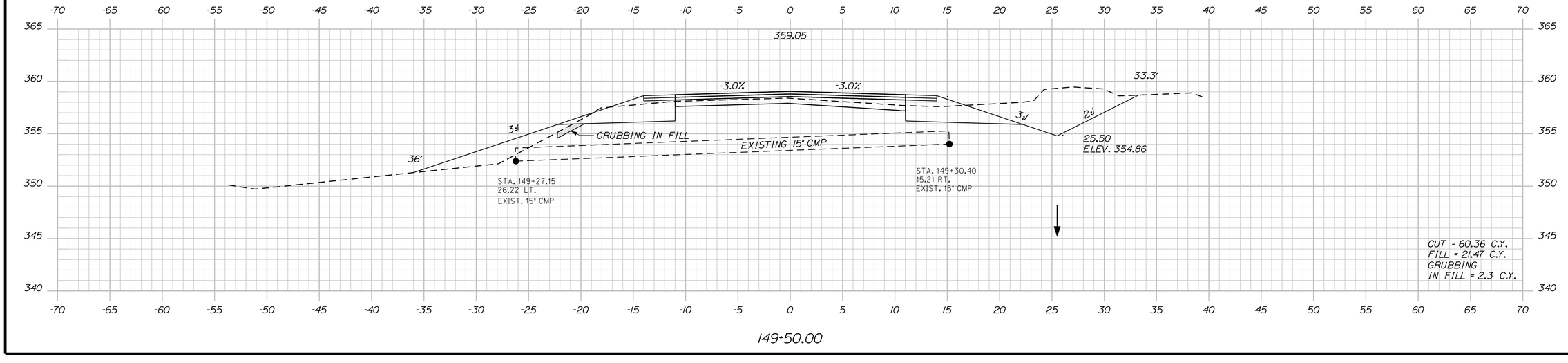

149+50.00

STATE OF MAINE
DEPARTMENT OF TRANSPORTATION

STP-1277(410)X

PIN
12774.10

HIGHWAY PLANS

PROJ. MANAGER	S. SMITH	BY	DATE	
DESIGN-DETAILED	J. WALLACE	J. WALLACE	-----	SIGNATURE
CHECKED-REVIEWED	-----	-----	-----	-----
DESIGN2-DETAILED2	J. VEILLEUX	J. VEILLEUX	-----	-----
DESIGN3-DETAILED3	A. MOUSSEAU	W. ADAMS	-----	P.E. NUMBER
REVISIONS 1	-----	-----	-----	-----
REVISIONS 2	-----	-----	-----	DATE
REVISIONS 3	-----	-----	-----	-----
REVISIONS 4	-----	-----	-----	-----
FIELD CHANGES	-----	-----	-----	-----

CHESTERVILLE - FARMINGTON
RTE. 156

CROSS SECTIONS

SHEET NUMBER

153

OF 188

Filename: ...\153_xsect_Atlee_149+50_121.dgn Division: HIGHWAY Username: atlee.mousseau Date:3/24/2011

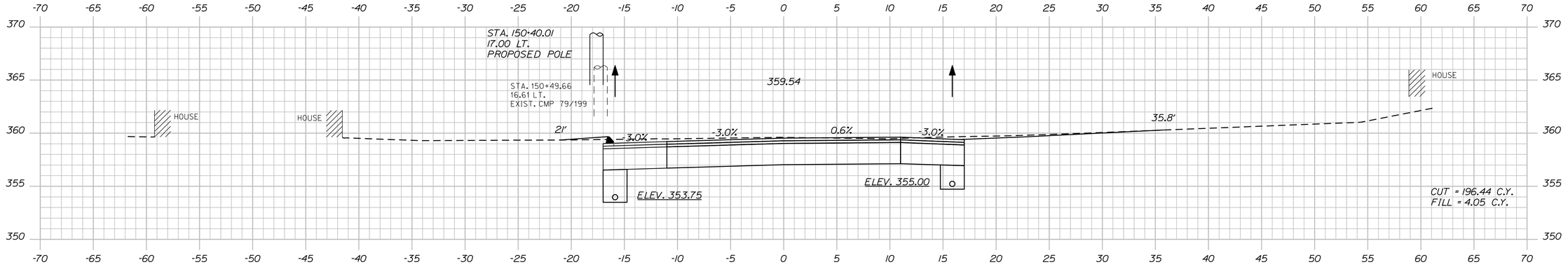

150+50.00

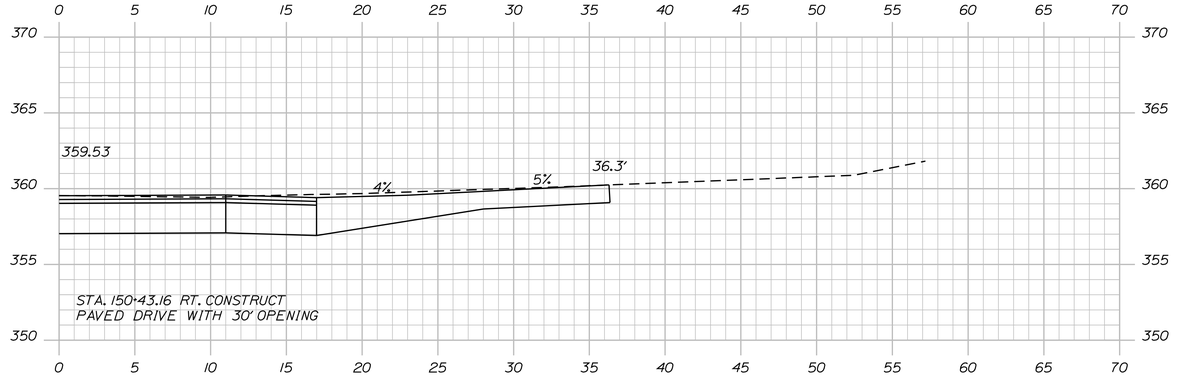

150+43.16

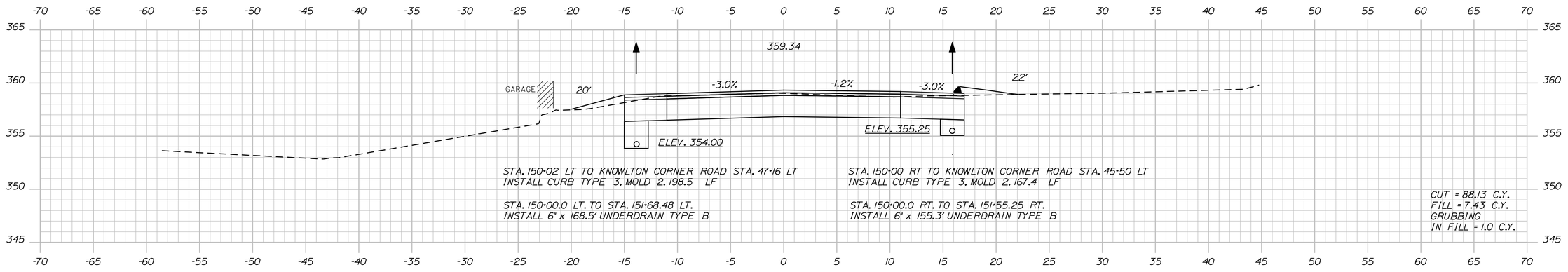

150+00.00

STATE OF MAINE
DEPARTMENT OF TRANSPORTATION

STP-1277(410)X

PIN
12774.10

HIGHWAY PLANS

PROJ. MANAGER	S. SMITH	BY	DATE
DESIGN-DETAILED	J. WALLACE	J. WALLACE	-----
CHECKED-REVIEWED	J. WALLACE	-----	-----
DESIGN2-DETAILED2	J. VELLEUX	J. VELLEUX	-----
DESIGN3-DETAILED3	A. MOUSSEAU	W. ADAMS	-----
REVISIONS 1	-----	-----	-----
REVISIONS 2	-----	-----	-----
REVISIONS 3	-----	-----	-----
REVISIONS 4	-----	-----	-----
FIELD CHANGES	-----	-----	-----

SIGNATURE

P.E. NUMBER

DATE

CHESTERVILLE - FARMINGTON
RTE. 156

CROSS SECTIONS

SHEET NUMBER

154

OF 188

Filename: ...\154_xsect_Allee_150+00_122.dgn Division: HIGHWAY Username: allee.mousseau Date:3/24/2011



PROJ. MANAGER	S. SMITH	BY	DATE
DESIGN-DETAILED	J. WALLACE	J. WALLACE	
CHECKED-REVIEWED	_____	_____	_____
DESIGN2-DETAILED2	J. VEILLEUX	J. VEILLEUX	_____
DESIGN3-DETAILED3	A. MOUSSEAU	W. ADAMS	_____
REVISIONS 1	_____		_____
REVISIONS 2	_____		_____
REVISIONS 3	_____		_____
REVISIONS 4	_____		_____
FIELD CHANGES	_____		_____

SIGNATURE

P.E. NUMBER

DATE

SHEET NUMBER 155 OF 188

CHESTERVILLE - FARMINGTON
RTE. 156

CROSS SECTIONS

STATE OF MAINE
DEPARTMENT OF TRANSPORTATION

STP-1277(410)X

PIN 12774.10

HIGHWAY PLANS

NOTE:
STATION IS FROM THE KNOWLTON CORNER ROAD

STA. 46+70.0, 23.67' LT. TO STA. 47+16.5, 25.19' LT.
INSTALL 18" x 46.5' CULVERT PIPE OPT. III

STA. 151+68.48, 46.6' LT.
INSTALL CATCH BASIN TYPE BI-C
RIM ELEV. = 356.27
INVERT IN (6") = 350.50
INVERT IN (18") = 350.50
INVERT OUT (18") = 350.25

NOTE:
STATION IS FROM THE KNOWLTON CORNER ROAD

STA. 45+89.0, 20.43' LT. TO STA. 46+67.0+55.25, 23.67' LT.
INSTALL 18" x 78' REINFORCED CONCRETE PIPE CLASS III

STA. 151+55.25, 33.5' RT.
INSTALL CATCH BASIN TYPE BI-C
RIM ELEV. = 359.80
INVERT IN (6") = 354.50
INVERT IN (18") = 354.50
INVERT OUT (18") = 354.25

NOTE:
STATION IS FROM THE KNOWLTON CORNER ROAD

STA. 45+03.0, 18.3' LT. TO STA. 45+86.0, 20.43' LT.
INSTALL 18" x 83' CULVERT PIPE OPT. III

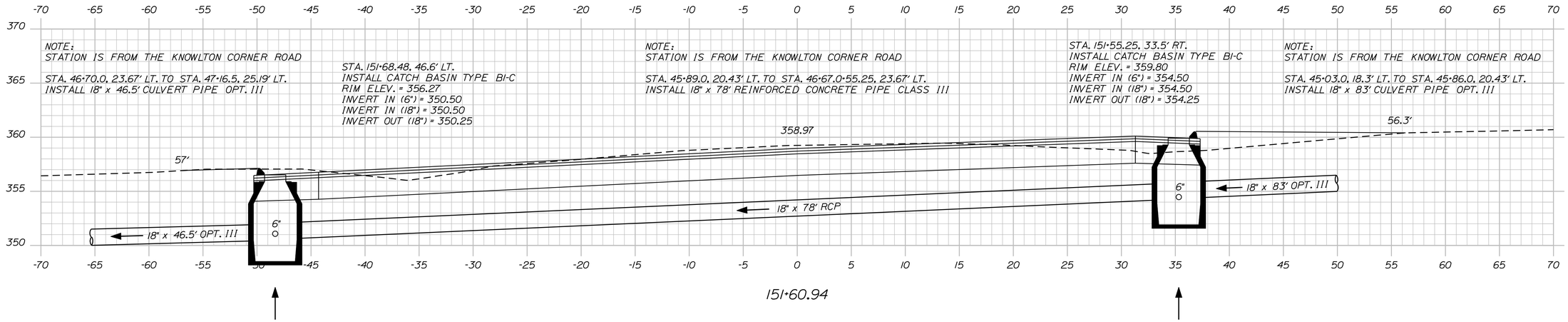

STATE OF MAINE
DEPARTMENT OF TRANSPORTATION

STP-1277(410)X

PIN
12774.10

HIGHWAY PLANS

	BY	DATE
PROJ. MANAGER	S. SMITH	
DESIGN-DETAILED	J. WALLACE	-----
CHECKED-REVIEWED	-----	-----
DESIGN2-DETAILED2	J. VEILLEUX	-----
DESIGN3-DETAILED3	A. MOUSSEAU	W. ADAMS -----
REVISIONS 1	-----	-----
REVISIONS 2	-----	-----
REVISIONS 3	-----	-----
REVISIONS 4	-----	-----
FIELD CHANGES	-----	-----

SIGNATURE

P.E. NUMBER

DATE

CHESTERVILLE - FARMINGTON
RTE. 156

CROSS SECTIONS

SHEET NUMBER

156

OF 188

Filename: ...\156_xsect_Atlee_151+60_124.dgn Division: HIGHWAY Username: atlee.mousseau Date:3/24/2011

Filename: ...\157_xsect_Chesterville Hill Rood_8+00.dgn Design: HIGHWAY Username: allee.mousseau Date:3/24/2011

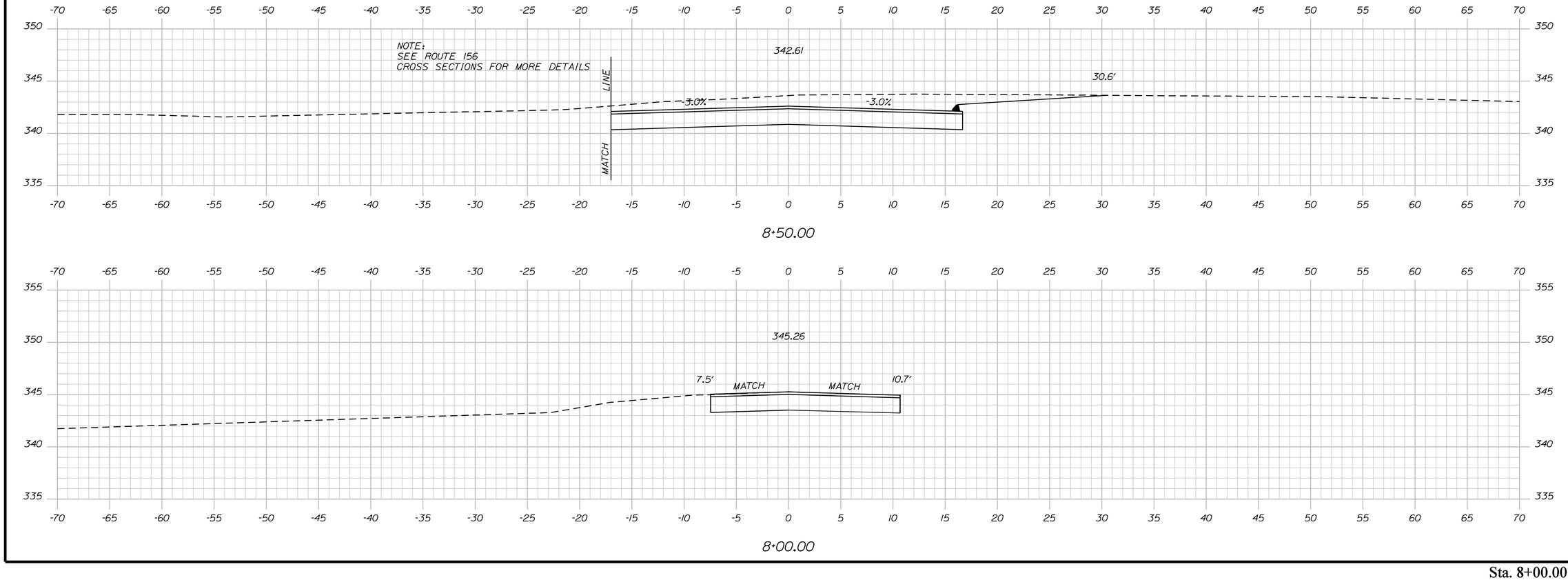

PROJ. MANAGER	S. SMITH	BY	DATE
DESIGN-DETAILED	J. WALLACE	J. WALLACE	
CHECKED-REVIEWED	-----	-----	-----
DESIGN2-DETAILED2	J. VEILLEUX	J. VEILLEUX	-----
DESIGN3-DETAILED3	A. MOUSSEAU	W. ADAMS	-----
REVISIONS 1	------	------	------
REVISIONS 2	------	------	------
REVISIONS 3	------	------	------
REVISIONS 4	------	------	------
FIELD CHANGES	------	------	------

STATE OF MAINE
DEPARTMENT OF TRANSPORTATION

STP-1277(410)X

PIN
12774.10

HIGHWAY PLANS

SIGNATURE -----

P.E. NUMBER -----

DATE -----

CHESTERVILLE - FARMINGTON
CHESTERVILLE HILL ROAD

CROSS SECTIONS

SHEET NUMBER

157

OF 188

Sta. 8+00.00 to Sta. 8+83.46

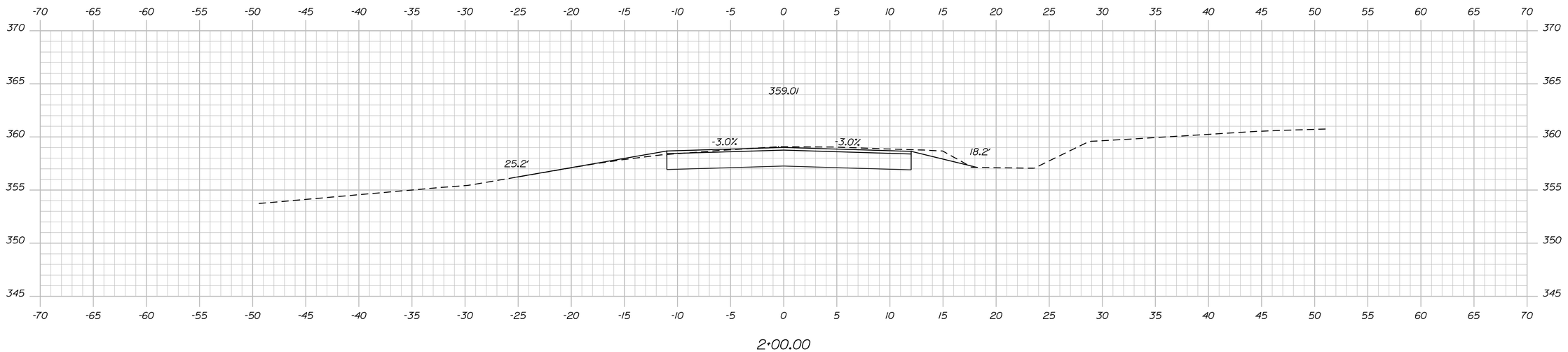

2+00.00

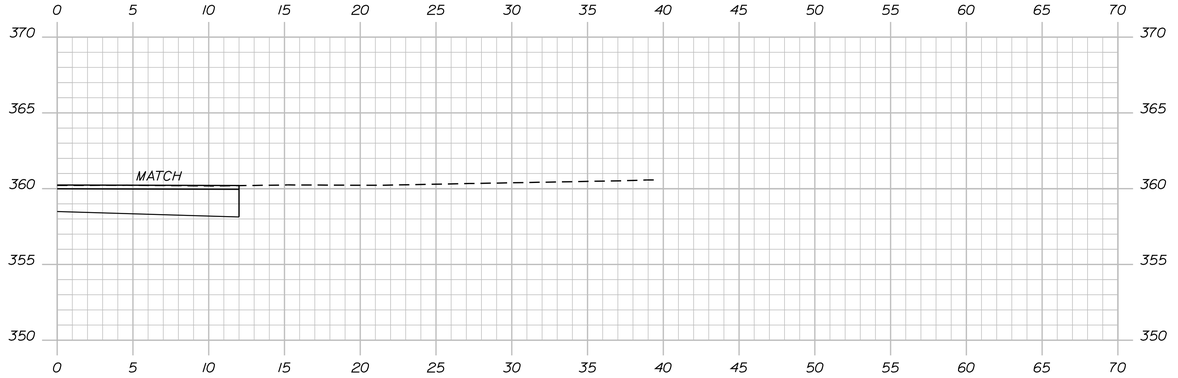

1+62.00

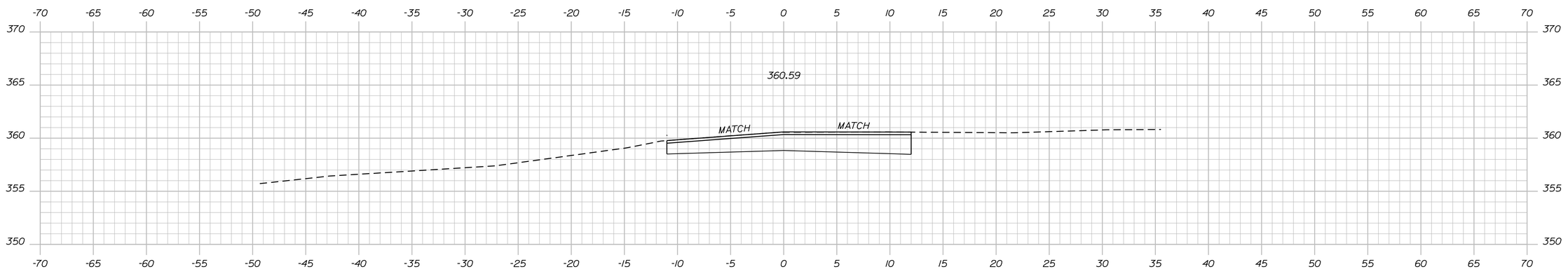

1+50.00

STATE OF MAINE
DEPARTMENT OF TRANSPORTATION

STP-1277(410)X

PIN
12774.10

HIGHWAY PLANS

PROJ. MANAGER	S. SMITH	BY	DATE
DESIGN-DETAILED	J. WALLACE	J. WALLACE	-----
CHECKED-REVIEWED	-----	-----	-----
DESIGN2-DETAILED2	J. VEILLEUX	J. VEILLEUX	-----
DESIGN3-DETAILED3	A. MOUSSEAU	W. ADAMS	-----
REVISIONS 1	------	------	------
REVISIONS 2	------	------	------
REVISIONS 3	------	------	------
REVISIONS 4	------	------	------
FIELD CHANGES	------	------	------

SIGNATURE

P.E. NUMBER

DATE

CHESTERVILLE - FARMINGTON
POPE ROAD

CROSS SECTIONS

SHEET NUMBER

158

OF 188

Sta. 1+50.00 to Sta. 2+00.00

Filename: ...\158_xsect_Pope Rood_1+50_001.dgn Division: HIGHWAY Username: allee.mousseau Date:3/24/2011

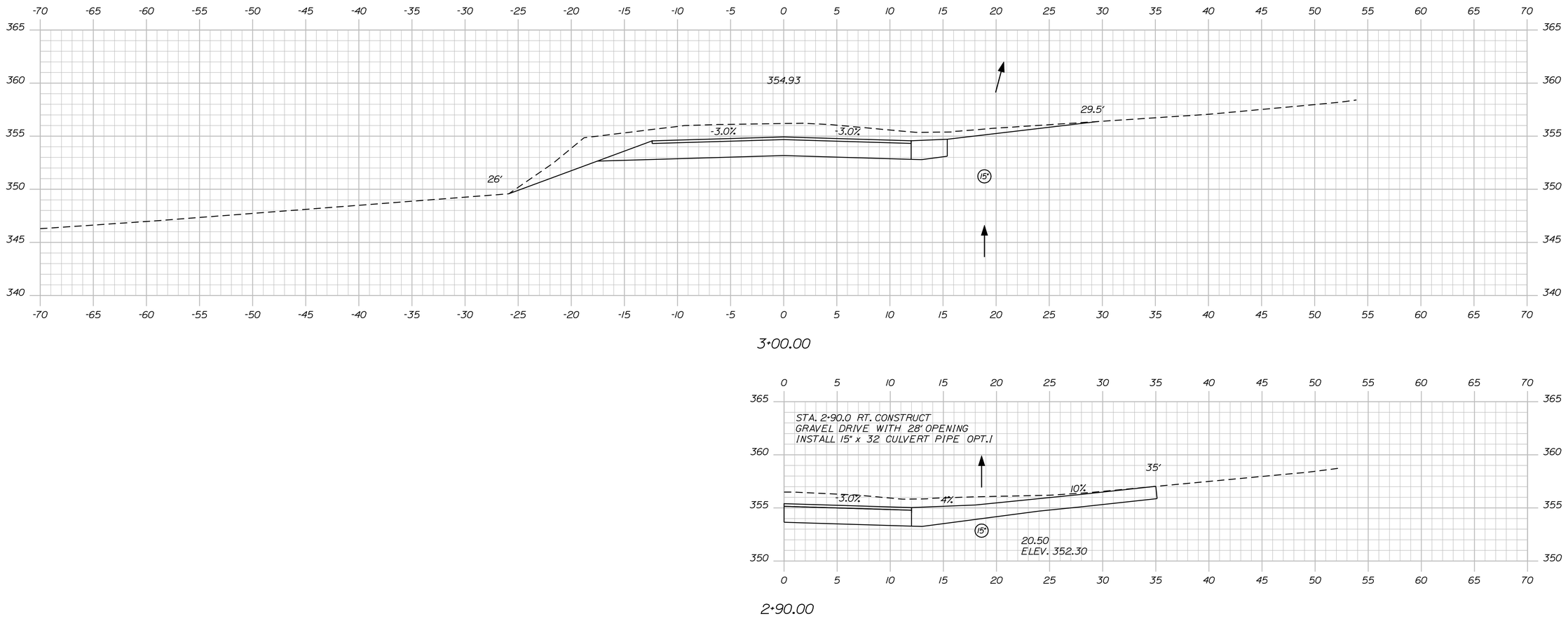

STATE OF MAINE
DEPARTMENT OF TRANSPORTATION

STP-1277(410)X

PIN
12774.10

HIGHWAY PLANS

	SIGNATURE	P.E. NUMBER	DATE

PROJ. MANAGER	S. SMITH	BY	DATE
DESIGN-DETAILED	J. WALLACE	J. WALLACE	
CHECKED-REVIEWED	-----	-----	-----
DESIGN2-DETAILED2	J. VEILLEUX	J. VEILLEUX	-----
DESIGN3-DETAILED3	A. MOUSSEAU	W. ADAMS	-----
REVISIONS 1	------	------	------
REVISIONS 2	------	------	------
REVISIONS 3	------	------	------
REVISIONS 4	------	------	------
FIELD CHANGES	------	------	------

CHESTERVILLE - FARMINGTON
POPE ROAD

CROSS SECTIONS

SHEET NUMBER

159

OF 188

Sta. 2+50.00 to Sta. 3+00.00

Filename: ...\159_xsect_Pope Rood_2+50_002.dgn Division: HIGHWAY Username: atlee.mousseau Date:3/24/2011

Filename: ...\160_xsect_Pope Road_3+50_003.dgn Division: HIGHWAY Username: allee.mousseau Date:3/24/2011

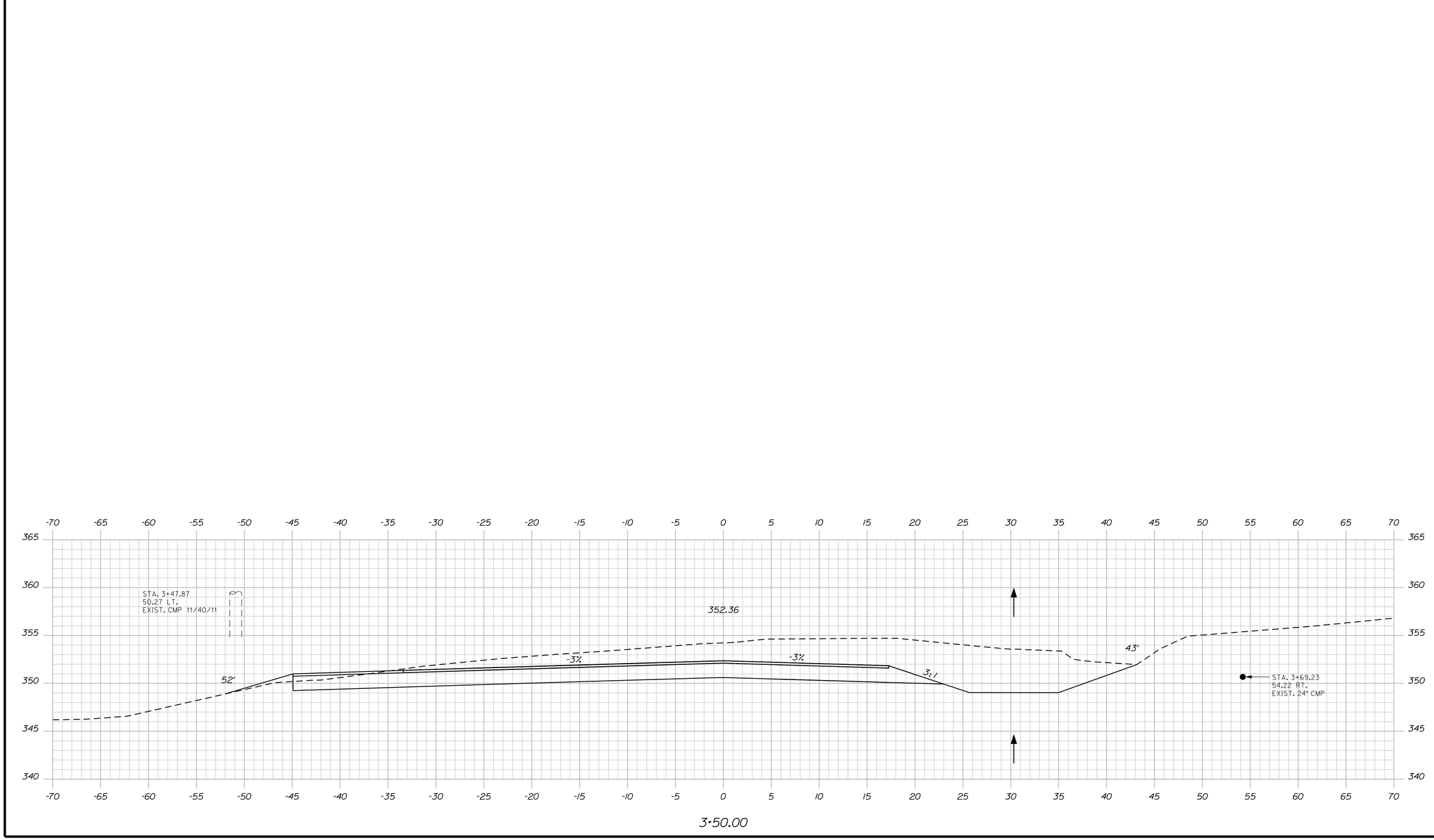

Sta. 3+50.00 to Sta. 3+50.00

PROJ. MANAGER	S. SMITH	BY	DATE
DESIGN-DETAILED	J. WALLACE	J. WALLACE	
CHECKED-REVIEWED	-----	-----	----- SIGNATURE
DESIGN2-DETAILED2	J. VEILLEUX	J. VEILLEUX	-----
DESIGN3-DETAILED3	A. MOUSSEAU	W. ADAMS	----- P.E. NUMBER
REVISIONS 1	------	------	------
REVISIONS 2	------	------	------
REVISIONS 3	------	------	------ DATE
REVISIONS 4	------	------	------
FIELD CHANGES	------	------	------

STATE OF MAINE
DEPARTMENT OF TRANSPORTATION

STP-1277(410)X

PIN
12774.10

HIGHWAY PLANS

CHESTERVILLE - FARMINGTON
POPE ROAD

CROSS SECTIONS

SHEET NUMBER

160

OF 188

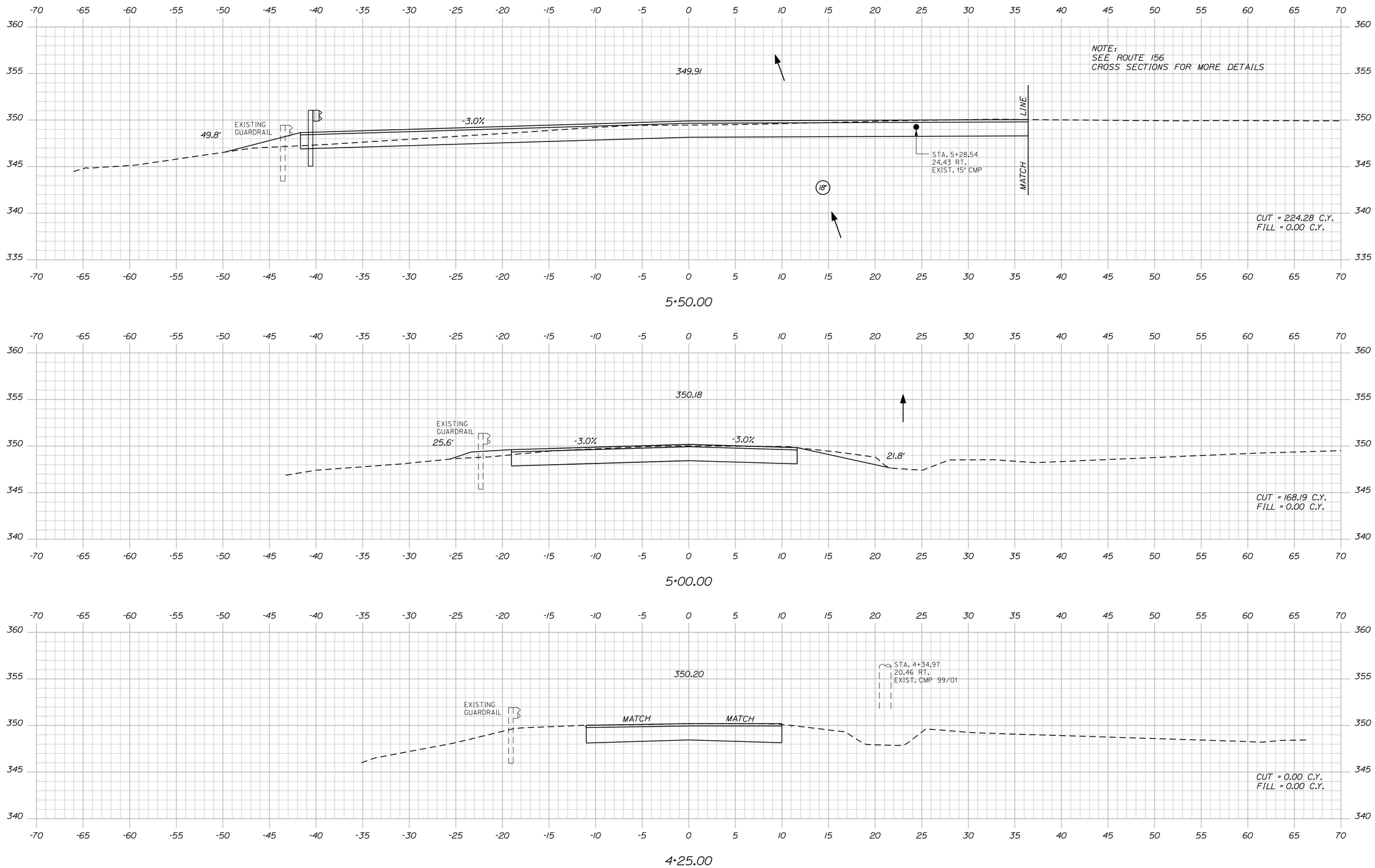

STATE OF MAINE
DEPARTMENT OF TRANSPORTATION

STP-1277(410)X

PIN 12774.10

HIGHWAY PLANS

		BY	DATE
PROJ. MANAGER	S. SMITH		
DESIGN-DETAILED	J. WALLACE	J. WALLACE	
CHECKED-REVIEWED	-----	-----	-----
DESIGN2-DETAILED2	J. VEILLEUX	J. VEILLEUX	-----
DESIGN3-DETAILED3	A. MOUSSEAU	W. ADAMS	-----
REVISIONS 1	-----		-----
REVISIONS 2	-----		-----
REVISIONS 3	-----		-----
REVISIONS 4	-----		-----
FIELD CHANGES	-----		-----

SIGNATURE

P.E. NUMBER

DATE

CHESTERVILLE - FARMINGTON
WHITTIER ROAD

CROSS SECTIONS

SHEET NUMBER

161

OF 188

Sta. 4+25.00 to Sta. 5+50.00

Filename: ...\161_xsect_Whittier Road_4+25_001.dgrDivision: HIGHWAY Username: atlee.mousseau Date:3/24/2011

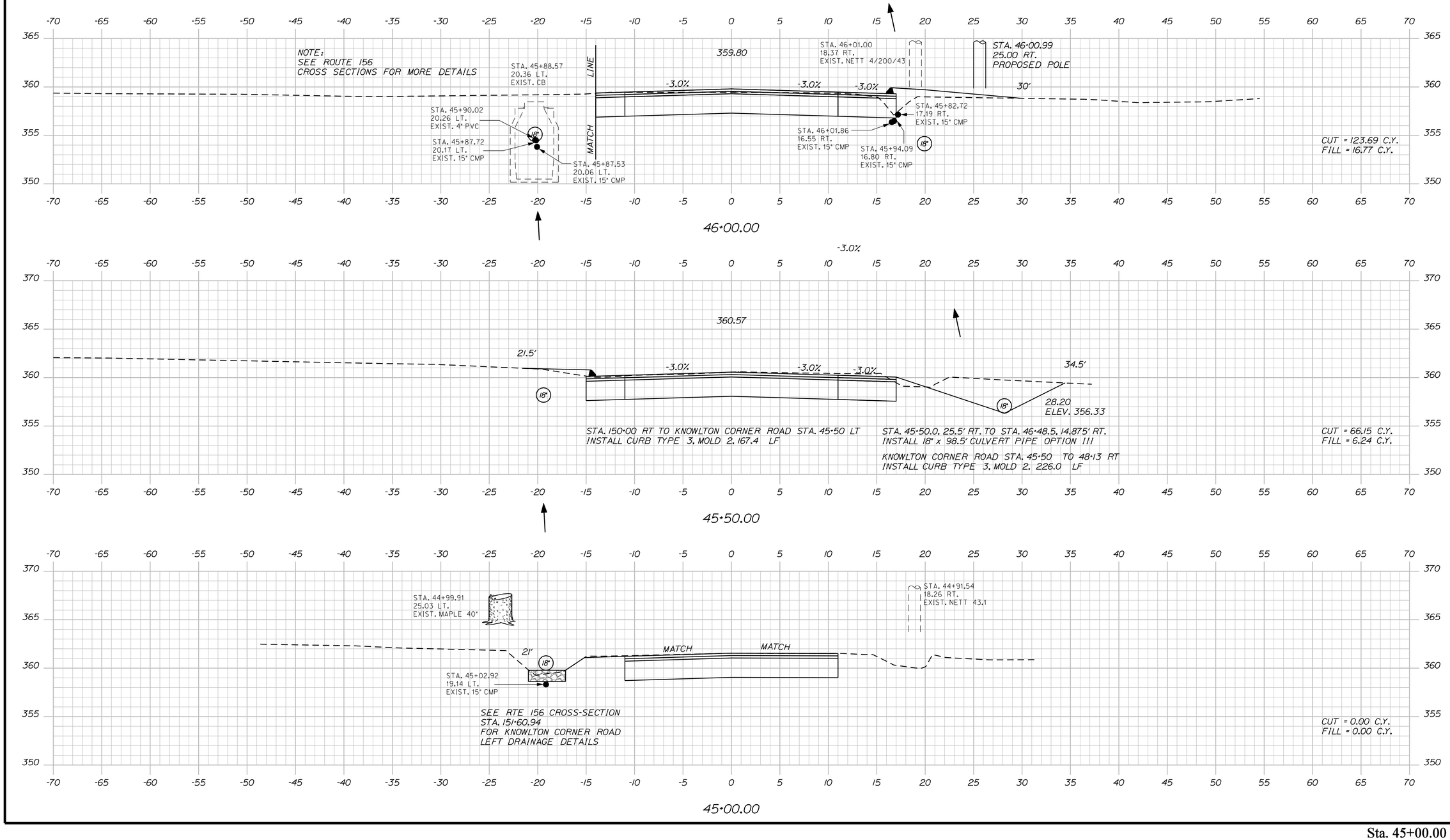

STATE OF MAINE
DEPARTMENT OF TRANSPORTATION

STP-1277(410)X

PIN
12774.10

HIGHWAY PLANS

PROJ. MANAGER	S. SMITH	BY	DATE	
DESIGN-DETAILED	J. WALLACE	J. WALLACE		SIGNATURE
CHECKED-REVIEWED	-----	-----	-----	-----
DESIGN2-DETAILED2	J. VELLEUX	J. VELLEUX	-----	-----
DESIGN3-DETAILED3	A. MOUSSEAU	W. ADAMS	-----	P.E. NUMBER
REVISIONS 1	-----	-----	-----	-----
REVISIONS 2	-----	-----	-----	-----
REVISIONS 3	-----	-----	-----	DATE
REVISIONS 4	-----	-----	-----	-----
FIELD CHANGES	-----	-----	-----	-----

CHESTERVILLE - FARMINGTON
KNOWLTONS CORNER ROAD

CROSS SECTIONS

SHEET NUMBER

162

OF 188

Filename: ...\162_xsect_Knowlton Corner Road_45+00.dgn Username: allee.mousseau Date:3/24/2011

Sta. 45+00.00 to Sta. 46+00.00

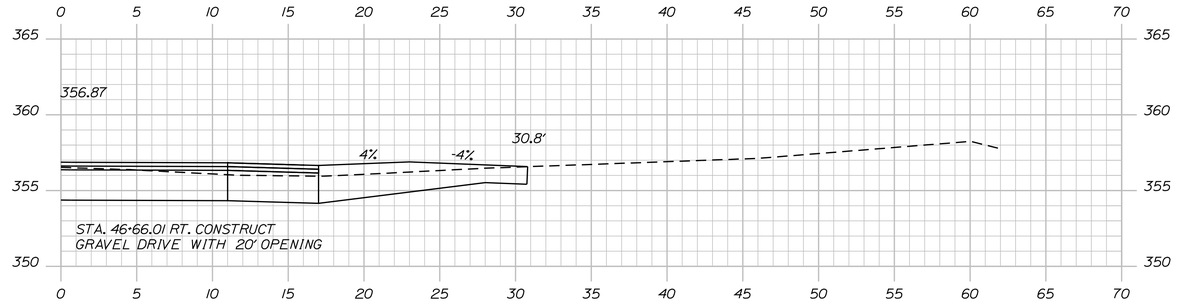

46+66.01

STA. 46+51.5 RT. TO STA. 47+98.5 RT.
INSTALL 18" x 147' UNDERDRAIN TYPE C

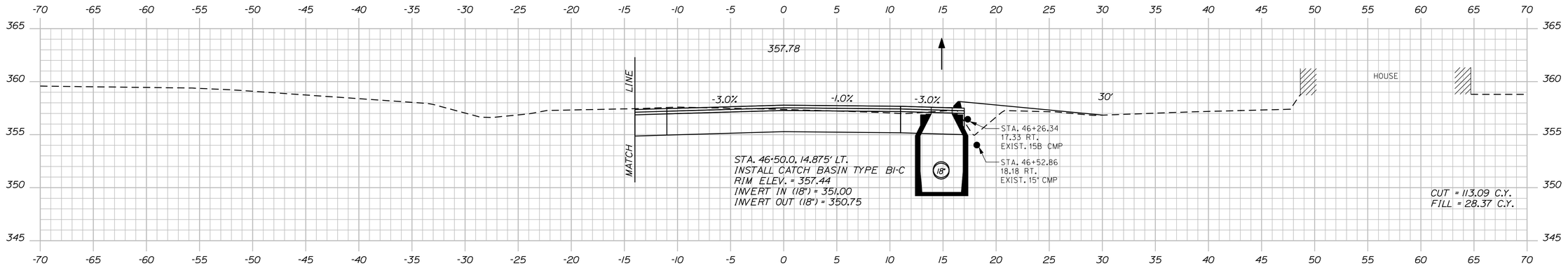

46+50.00

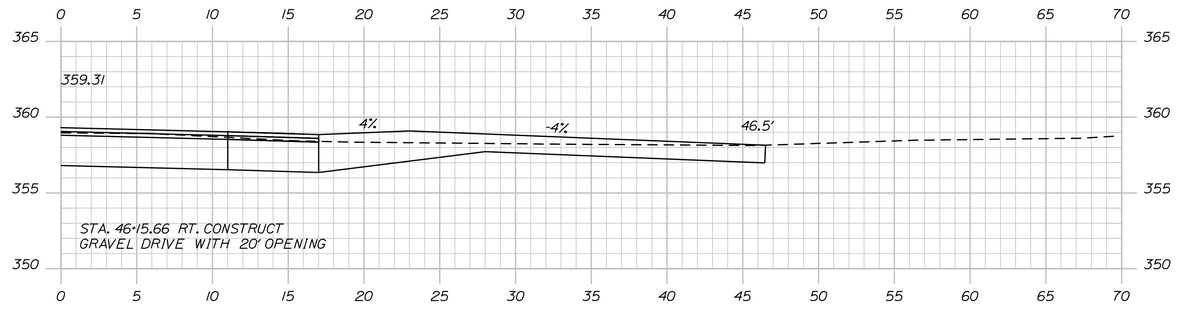

46+15.66

STATE OF MAINE
DEPARTMENT OF TRANSPORTATION

STP-1277(410)X

PIN
12774.10

HIGHWAY PLANS

PROJ. MANAGER	S. SMITH	BY	DATE
DESIGN-DETAILED	J. WALLACE	J. WALLACE	-----
CHECKED-REVIEWED	-----	-----	-----
DESIGN2-DETAILED2	J. VEILLEUX	J. VEILLEUX	-----
DESIGN3-DETAILED3	A. MOUSSEAU	W. ADAMS	-----
REVISIONS 1	-----	-----	-----
REVISIONS 2	-----	-----	-----
REVISIONS 3	-----	-----	-----
REVISIONS 4	-----	-----	-----
FIELD CHANGES	-----	-----	-----

SIGNATURE

P.E. NUMBER

DATE

CHESTERVILLE - FARMINGTON
KNOWLTONS CORNER ROAD

CROSS SECTIONS

SHEET NUMBER

163

OF 188

Filename: ...\163_xsect_Knowlton Corner Road_46+15.dgn Username: atlee.mousseau Date:3/24/2011

Sta. 46+15.66 to Sta. 46+66.01

Filename: ...\164_xsect_Knowlton Corner Rood_47-00to48-00.dgn Date:3/24/2011
Username: allee.mousseau

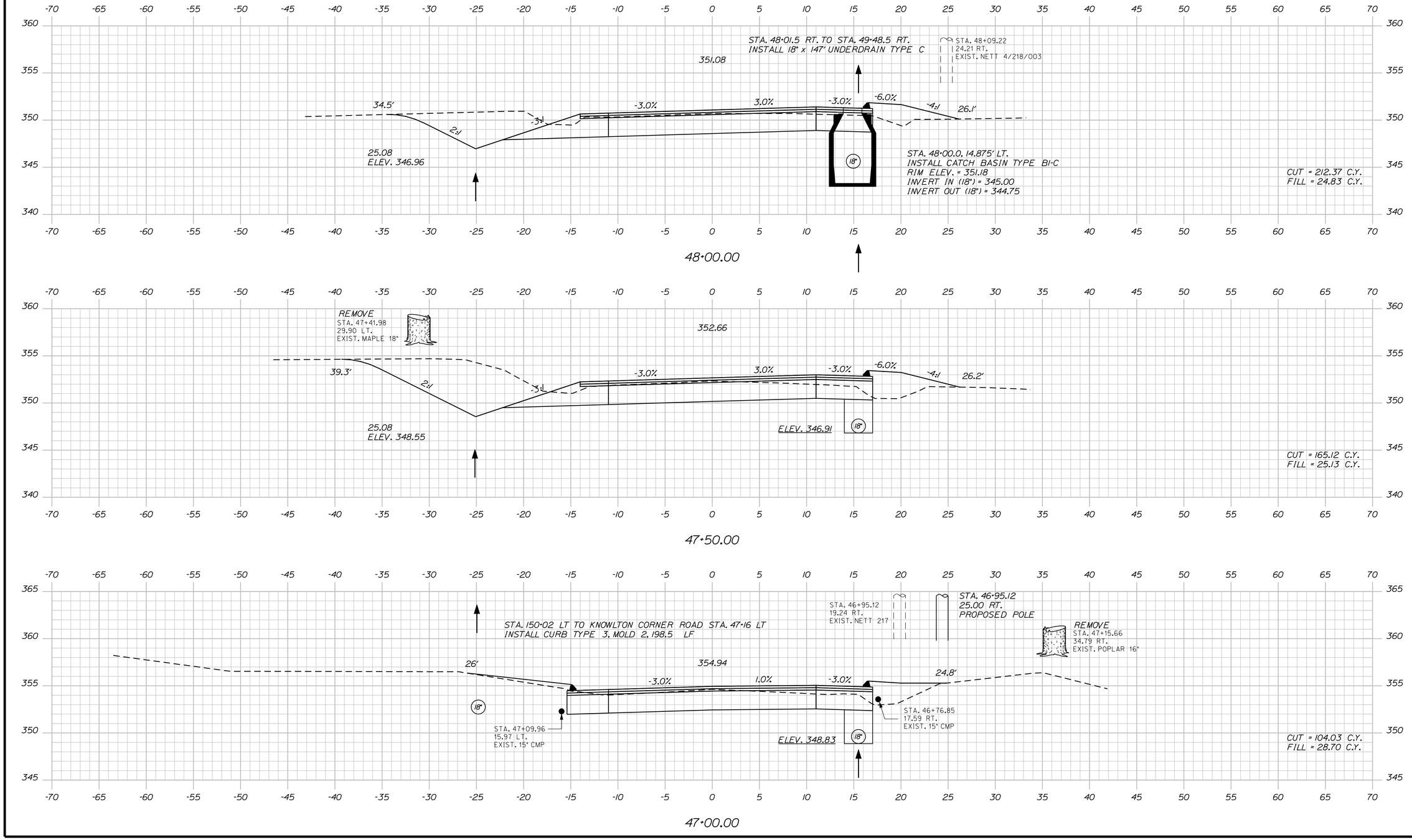

STATE OF MAINE
DEPARTMENT OF TRANSPORTATION

STP-1277(410)X

PIN 12774.10

HIGHWAY PLANS

	BY	DATE
PROJ. MANAGER	S. SMITH	
DESIGN-DETAILED	J. WALLACE	
CHECKED-REVIEWED	-----	-----
DESIGN2-DETAILED2	J. VEILLEUX	-----
DESIGN3-DETAILED3	A. MOUSSEAU	-----
REVISIONS 1	-----	-----
REVISIONS 2	-----	-----
REVISIONS 3	-----	-----
REVISIONS 4	-----	-----
FIELD CHANGES	-----	-----

SIGNATURE

P.E. NUMBER

DATE

CHESTERVILLE - FARMINGTON
KNOWLTONS CORNER ROAD

CROSS SECTIONS

SHEET NUMBER

164

OF 188

Sta. 47+00.00 to Sta. 48+00.00

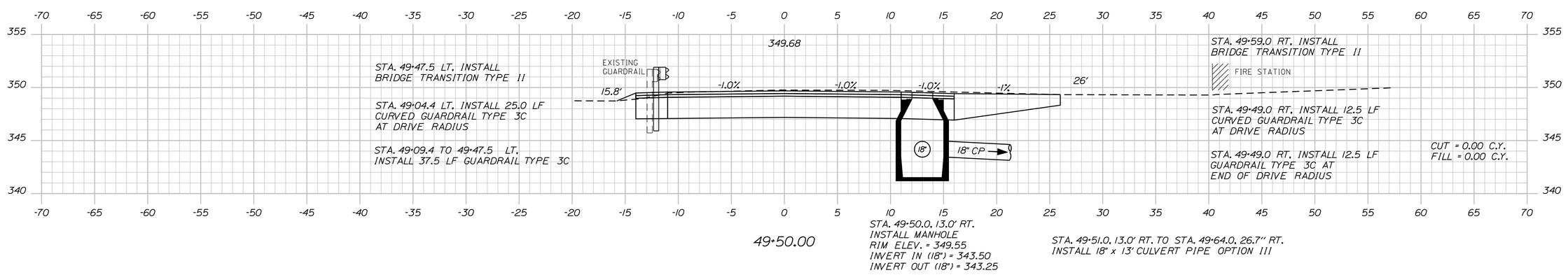

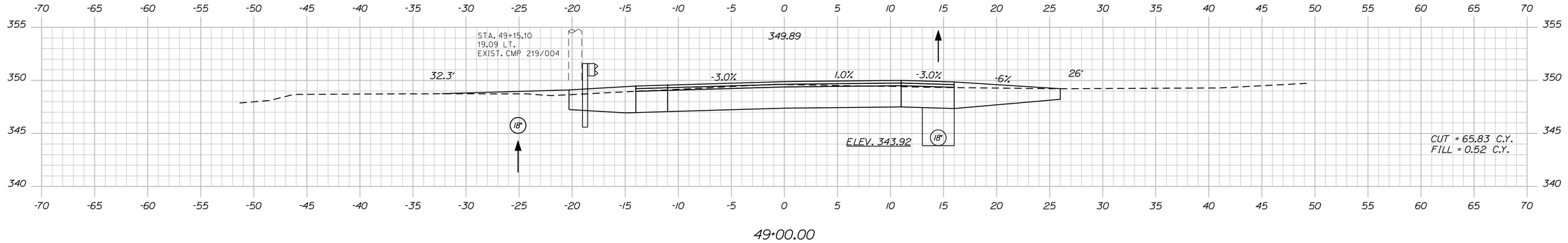

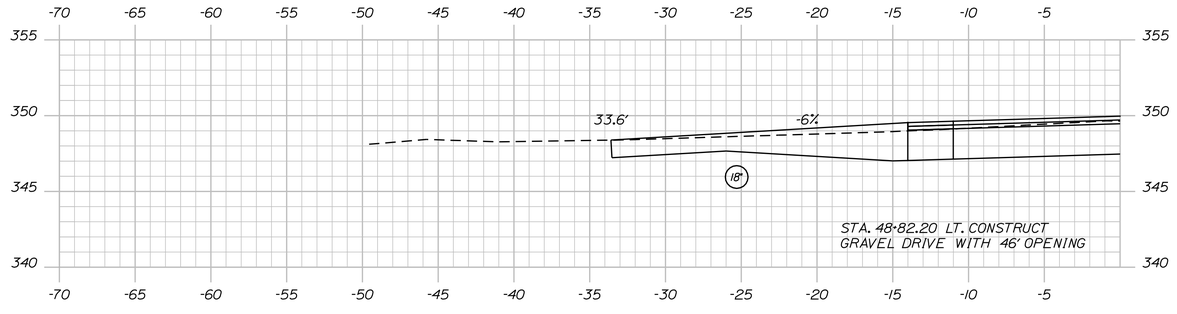

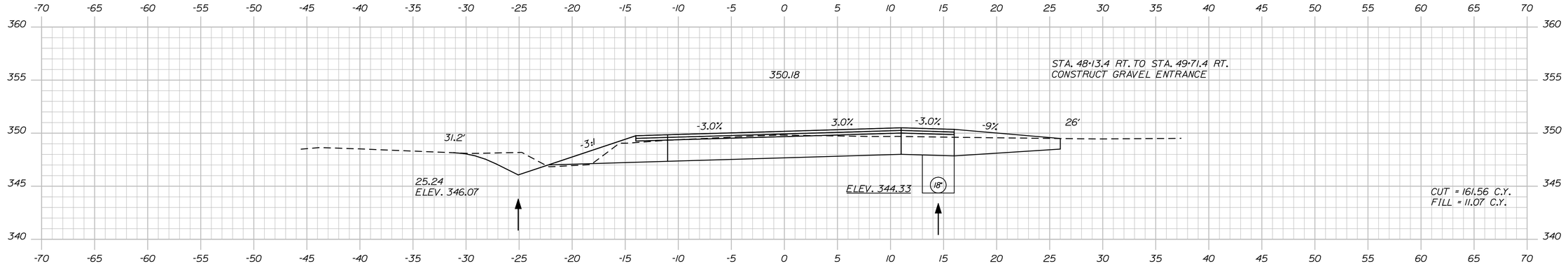

STATE OF MAINE
DEPARTMENT OF TRANSPORTATION

STP-1277(410)X

PIN
12774.10

HIGHWAY PLANS

	BY	DATE
PROJ. MANAGER	S. SMITH	
DESIGN-DETAILED	J. WALLACE	-----
CHECKED-REVIEWED	-----	-----
DESIGN2-DETAILED2	J. VEILLEUX	-----
DESIGN3-DETAILED3	A. MOUSSEAU	W. ADAMS
REVISIONS 1	------	------
REVISIONS 2	------	------
REVISIONS 3	------	------
REVISIONS 4	------	------
FIELD CHANGES	------	------

SIGNATURE

P.E. NUMBER

DATE

CHESTERVILLE - FARMINGTON
KNOWLTONS CORNER ROAD

CROSS SECTIONS

SHEET NUMBER

165

OF 188

Filename: ...\165_xsect_Knowlton Corner Rood_47-50.dgn Username: atlee.mousseau Date:3/24/2011

Filename: ...\10\ROW\MSTA\001_RWPLAN1.dgn Division: HIGHWAY Username: allee.mousseau Date:3/24/2011

NORMAN WILLIAMS
FLORENCE WILLIAMS

NORMAN C. WILLIAMS
FLORENCE M. WILLIAMS
PARCEL NO. (2)
LAND TAKEN = 0.09± AC. (PRESC. EASE.)
LAND TAKEN = 1,047± S.F. (OTHER)
TOTAL LAND TAKEN = 0.11± AC.
SLOPE EASE. = 83± S.F. (1)
TEMP. CONST. RIGHTS = 53± S.F. (1)
TOTAL AREA = 1.00 (PER TAX MAP)
REM. AREA = 0.89± AC.

FARMINGTON FALLS STANDARD WATER DISTRICT
PARCEL NO. (3)
LAND TAKEN = 1,199± S.F. (PRESC. EASE.)
LAND TAKEN = 290± S.F. (OTHER)
TOTAL LAND TAKEN = 1,489± S.F.
SLOPE EASE. = 913± S.F. (1)
TEMP. CONST. RIGHTS = 79±S.F. (1)
TOTAL AREA = 0.17± AC. (PER TAX MAP)
REM. AREA = 0.14± AC.

P.I. STA. 10+56.82
D = 15°-56'-48.9"
Δ = 17°-58'-22.7" LT
T = 56.82'
L = 112.71'
E = 4.47'
R = 359.29'

P.I. STA. 11+45.71
D = 2°-17'-30.6"
Δ = 1°-30'-45.8" LT
T = 33.00'
L = 66.00'
E = 0.22'
R = 2500.00'

P.I. STA. 78+65.17
D = 27°-10'-58"
Δ = 45°-02'-20.2" LT
T = 87.39'
L = 165.69'
E = 17.40'
R = 210.78'

KATHERINE ANSTISS MORRILL
PARCEL NO. (1)
LAND TAKEN = 1.02± AC. (PRESC. EASE.)
LAND TAKEN = 0.81± AC. (OTHER)
TOTAL LAND TAKEN = 1.83± AC.
SLOPE EASE. = 0.06± AC. (1)
DRAINAGE EASE. = 0.04± AC. (5)
TEMP. CONST. RIGHTS = 0.25± AC. (7)
TOTAL AREA = 25.32± AC. (PER SURVEY PLAN)
REM. AREA = 23.49± AC.

RODNEY STANLEY

VIENNA ROAD
ROUTE 41
TO VIENNA

STATE HIGHWAY "189"

GEORGE THOMAS ROAD
TO NEW SHARON

CHESTERVILLE HILL ROAD

FARMINGTON FALLS STANDARD WATER DISTRICT

STATE AID HIGHWAY NO. 1
ROUTE 156

LUCY KNOWLES ROAD

TO FARMINGTON FALLS
ROUTE 41

SANDY RIVER

APPROXIMATE WATERLINE LOCATION

EXISTING RIGHT-OF-WAY REFERENCES:

ROUTE 156

KENNEBEC COUNTY
VOL. 5, PAGE 279
1825, 4 RODS WIDE

FRANKLIN COUNTY
VOL. 3, PAGE 321
1865, 4 RODS WIDE

FRANKLIN COUNTY
VOL. 5, PAGE 385
1889, 4 RODS WIDE

LINCOLN COUNTY
VOL. 2, PAGE 91
1793, 4 RODS WIDE

POPE ROAD
FRANKLIN COUNTY
VOL. 2, PAGE 15
1849, 4 RODS WIDE

CHESTERVILLE HILL ROAD
LINCOLN COUNTY
VOL. 2, PAGE 91
1793, 4 RODS WIDE

ROUTE 41
KENNEBEC COUNTY
VOL. 5, PAGE 341
1826, 4 RODS WIDE

GEORGE THOMAS ROAD
FRANKLIN COUNTY
VOL. 1, PAGE 59
1840, 4 RODS WIDE

NOTE: PRESCRIPTIVE EASEMENT FOR HIGHWAY PURPOSES WITHIN LIMITS OF WROUGHT PORTION (L.O.W.P.)

SEE SURVEY PLAN PREPARED FOR
KATHERINE ANSTISS MORRILL
& CHARLES BARRETT MORRILL
BY ACME ENGINEERING & DESIGN
FRANKLIN COUNTY R.O.D. PAGE 3148

PIN 12774.10

SYMBOLS

- ● IP or ■ IPF (IRON PIPE or PIN FOUND)
- □ S.T. (SEPTIC TANK)
- ⊡ (ROW MONUMENT)
- ⊕BM (TRAVERSE POINT)
- ○WELL (WELL)
- - - GRADING LIMIT LINE
- CONSTRUCTION LIMIT LINE
- PROPERTY LINE
- LIMITS OF WROUGHT PORTION (L.O.W.P.)
- W WATER LINE
- G GAS LINE
- E ELECTRIC LINE
- T TELEPHONE LINE
- NEW RIGHT OF WAY
- NEW ROW WITHIN EXIST. ROW
- CONTROL OF ACCESS

ITEM	TECH	CHECKED
BASE MAP		
EXIST. R/W	PNS	PNS
PROP. LINES	PNS	PNS
AREAS		

STATE OF MAINE
DEPARTMENT OF TRANSPORTATION
16 STATE HOUSE STATION - AUGUSTA, ME 04333-0016

CHESTERVILLE
RIGHT OF WAY MAP

REVISIONS			
NO.	DATE	DESCRIPTION	BY

PLAN FILED IN PLAN BOOK				COUNTY RECORD			
NO.	GRANTOR	INSTRUMENT	DATE	BOOK	PAGE		

DAVID A. COLE
COMMISSIONER
KENNETH L. SWEENEY
CHIEF ENGINEER
DATE

STATE AID HIGHWAY NO. 1
ROUTE 156
CHESTERVILLE FRANKLIN COUNTY
FEDERAL AID PROJECT NO. STP-1277(410)X

MARCH 2011	RIGHT-OF-WAY MAP	D.O.T. FILE NO. 4-243
SCALE 1"= 25'	SHEET 1 OF 23	

SHEET NUMBER
166
OF 188

Filename: ...\10\ROW\MSTA\002_RWPLAN2.dgn Division: HIGHWAY Username: allee.mousseau Date:3/24/2011

SEE SURVEY PLAN PREPARED FOR
KATHERINE ANSTISS MORRILL
& CHARLES BARRETT MORRILL
BY ACME ENGINEERING & DESIGN
FRANKLIN COUNTY R.O.D. PAGE 3148

KATHERINE ANSTISS MORRILL
PARCEL NO. (4)
LAND TAKEN = 0.80± AC. (PRESC. EASE.) (2)
LAND TAKEN = 0.63± AC. (OTHER) (2)
TOTAL LAND TAKEN = 1.43± AC. (4)
SLOPE EASE. = 750± S.F. (1)
TEMP. CONST. RIGHTS = 0.12± AC. (5)
TOTAL AREA = 26.40± AC. (PER SURVEY PLAN)
REM. AREA = 24.97± AC.

WILLIAM PIERS KANIUKA
RUSSELL P. KANIUKA - LIFE ESTATE
PARCEL NO. (5)
LAND TAKEN = 0.06± AC. (PRESC. EASE.)
LAND TAKEN = 0.04± AC. (OTHER)
TOTAL LAND TAKEN = 0.10± AC.
TEMP. CONST. RIGHTS = 1,847± S.F. (1)
TOTAL AREA = 0.55± AC. (PER DEED)
REM. AREA = 0.45± AC.

P.I. STA. 14+97.74
D = 2°-23'-14.4"
Δ = 7°-28'-27.0" LT
T = 156.76'
L = 313.07'
E = 5.11'
R = 2400.00'

PC = STA. 13+40.98
PT = STA. 16+54.05

KATHERINE ANSTISS MORRILL
KATHERINE ANSTISS MORRILL
FARMINGTON FALLS STANDARD WATER DISTRICT
CHESTERVILLE HILL ROAD
LUCY KNOWLES ROAD
STATE AID HIGHWAY NO. 1
ROUTE 156
S 46°-31'-05.3" W
899.90'
313.07'
317.37'
2261'±
261'±
283'±
307.85'
330'±
132'±
103'±
558'±
132'±
LOT LINE
LOT LINE
P.L.
TEMP. CONSTRUCTION LIMITS
TEMP. CONST. LIMITS
1,847± S.F.
420± S.F.
149± S.F.
149± S.F.
0.22± AC.
0.29± AC.
0.04± AC.
0.06± AC.
0.81± AC.
1.02± AC.
0.09± AC.
LIMITS OF WROUGHT PORTION
487± S.F.
989± S.F.
382± S.F.
DRAINAGE EASE. LIMITS
DRAINAGE OUTLET STA. 15+54 RT.
OUTLET DRAINAGE STRUCTURE STA. 14+85 RT. TO STA. 15+60 RT.
WSS within 25 ft of stream
1STEP GRANITE
BAYBERRY 8 DIA
BIRCH 4
LAWN
REBAR W/CAP
IRP
PIN
14+00
15+00
16+00
17+00
18+00
19+00
20+00

KATHERINE ANSTISS MORRILL
PARCEL NO. (1)
LAND TAKEN = 1.02± AC. (PRESC. EASE.)
LAND TAKEN = 0.81± AC. (OTHER)
TOTAL LAND TAKEN = 1.83± AC.
SLOPE EASE. = 0.06± AC. (1)
DRAINAGE EASE. = 0.04± AC. (5)
TEMP. CONST. RIGHTS = 0.25± AC. (7)
TOTAL AREA = 25.32± AC. (PER SURVEY PLAN)
REM. AREA = 23.49± AC.

EXISTING RIGHT-OF-WAY REFERENCES:

CHESTERVILLE HILL ROAD
LINCOLN COUNTY
VOL. 2, PAGE 91
1793, 4 RODS WIDE

NOTE: PRESCRIPTIVE EASEMENT FOR HIGHWAY PURPOSES WITHIN LIMITS OF WROUGHT PORTION (L.O.W.P.)

SEE SURVEY PLAN PREPARED FOR
KATHERINE ANSTISS MORRILL
& CHARLES BARRETT MORRILL
BY ACME ENGINEERING & DESIGN
FRANKLIN COUNTY R.O.D. PAGE 3148

PIN 12774.10

SYMBOLS
- (WELL) WELL
- GRADING LIMIT LINE
- CONSTRUCTION LIMIT LINE
- PROPERTY LINE P.L.
- LIMITS OF WROUGHT PORTION (L.O.W.P.)
- EXISTING RIGHT OF WAY
- NEW RIGHT OF WAY
- NEW ROW WITHIN EXIST. ROW
- CONTROL OF ACCESS
- IP or ● P/P (IRON PIPE or PIN FOUND)
- S.T. (SEPTIC TANK)
- (ROW MONUMENT)
- ⌀DM (TRAVERSE POINT)
- W WATER LINE
- G GAS LINE
- E ELECTRIC LINE
- T TELEPHONE LINE
- SEWER LINE

ITEM	TECH	CHECKED
BASE MAP		
EXIST. R/W	PNS	
PROP. LINES	PNS	
AREAS		

STATE OF MAINE
DEPARTMENT OF TRANSPORTATION
16 STATE HOUSE STATION - AUGUSTA, ME 04333-0016

CHESTERVILLE
RIGHT OF WAY MAP

REVISIONS			
NO.	DATE	DESCRIPTION	BY

PLAN FILED IN PLAN BOOK PAGE COUNTY RECORD					
NO.	GRANTOR	INSTRUMENT	DATE	BOOK	PAGE

DAVID A. COLE
COMMISSIONER
KENNETH L. SWEENEY
CHIEF ENGINEER
DATE

STATE AID HIGHWAY NO. 1
ROUTE 156
CHESTERVILLE FRANKLIN COUNTY
FEDERAL AID PROJECT NO. STP-1277(410)X

MARCH 2011	RIGHT-OF-WAY MAP	D.O.T. FILE NO. 4-243
SCALE 1" = 25'	SHEET 2 OF 23	

SHEET NUMBER
167
OF 188

SEE SURVEY PLAN PREPARED FOR
KATHERINE ANSTISS MORRILL
& CHARLES BARRETT MORRILL
BY ACME ENGINEERING & DESIGN
FRANKLIN COUNTY R.O.D. PAGE 3148

RUSSELL P. KANIUKA
PARCEL N0. (6)
LAND TAKEN = 0.05± AC. (PRESC. EASE.)
LAND TAKEN = 1,442± S.F. (OTHER)
TOTAL LAND TAKEN = 0.08± AC.
TEMP. CONST. RIGHTS = 609± S.F. (2)
TOTAL AREA = 0.56± AC. (PER TAX MAP)
REM. AREA = 0.48± AC.

DANIEL S. HEATH
PARCEL NO. (7)
LAND TAKEN = 0.05± AC. (PRESC. EASE.)
LAND TAKEN = 1,315± S.F. (OTHER)
TOTAL LAND TAKEN = 0.08± AC.
TEMP. CONST. RIGHTS = 439± S.F. (2)
TOTAL AREA = 0.21± AC. (PER TAX MAP)
REM. AREA = 0.13± AC.

KATHERINE ANSTISS MORRILL
PARCEL NO. (4)
LAND TAKEN = 0.80± AC. (PRESC. EASE.) (2)
LAND TAKEN = 0.63± AC. (OTHER) (2)
TOTAL LAND TAKEN = 1.43± AC. (4)
SLOPE EASE. = 750± S.F. (1)
TEMP. CONST. RIGHTS = 0.12± AC. (5)
TOTAL AREA = 26.40± AC. (PER SURVEY PLAN)
REM. AREA = 24.97± AC.

KATHERINE ANSTISS MORRILL
PARCEL NO. (1)
LAND TAKEN = 1.02± AC. (PRESC. EASE.)
LAND TAKEN = 0.81± AC. (OTHER)
TOTAL LAND TAKEN = 1.83± AC.
SLOPE EASE. = 0.06± AC. (1)
DRAINAGE EASE. = 0.04± AC. (5)
TEMP. CONST. RIGHTS = 0.25± AC. (7)
TOTAL AREA = 25.32± AC. (PER SURVEY PLAN)
REM. AREA = 23.49± AC.

SEE SURVEY PLAN PREPARED FOR
KATHERINE ANSTISS MORRILL
& CHARLES BARRETT MORRILL
BY ACME ENGINEERING & DESIGN
FRANKLIN COUNTY R.O.D. PAGE 3148

NOTE: PRESCRIPTIVE EASEMENT FOR HIGHWAY PURPOSES WITHIN LIMITS OF WROUGHT PORTION (L.O.W.P.)

OUTLET DRAINAGE STRUCTURE
STA. 24+85 RT. TO STA. 25+15 RT.

PC = STA. 25+53.95

P.I. STA. 28+34.03
D = 0°-12'-43.8"
Δ = 1°-11'-18.4" RT
T = 280.08'
L = 560.14'
E = 1.45'
R = 27005.00'

PIN 12774.10

SYMBOLS
- (WELL) WELL
- GRADING LIMIT LINE
- CONSTRUCTION LIMIT LINE
- PROPERTY LINE PL
- LIMITS OF WROUGHT PORTION (L.O.W.P.)
- EXISTING RIGHT OF WAY
- NEW RIGHT OF WAY
- NEW ROW WITHIN EXIST. ROW
- CONTROL OF ACCESS
- IP or ●PIP (IRON PIPE or PIN FOUND)
- S.T. (SEPTIC TANK)
- (ROW MONUMENT)
- (TRAVERSE POINT)
- WATER LINE
- GAS LINE
- ELECTRIC LINE
- TELEPHONE LINE
- SEWER LINE

ITEM	TECH	CHECKED
BASE MAP		
EXIST. R/W	PNS	PNS
PROP. LINES	PNS	PNS
AREAS		

STATE OF MAINE
DEPARTMENT OF TRANSPORTATION
16 STATE HOUSE STATION - AUGUSTA, ME 04333-0016
CHESTERVILLE
RIGHT OF WAY MAP

REVISIONS			
NO.	DATE	DESCRIPTION	BY

PLAN FILED IN PLAN BOOK PAGE COUNTY RECORD						
NO.	GRANTOR	INSTRUMENT	DATE	BOOK	PAGE	

DAVID A. COLE
COMMISSIONER
KENNETH L. SWEENEY
CHIEF ENGINEER
DATE

STATE AID HIGHWAY NO. 1
ROUTE 156
CHESTERVILLE FRANKLIN COUNTY
FEDERAL AID PROJECT NO. STP-1277(410)X

MARCH 2011	RIGHT-OF-WAY MAP	D.O.T. FILE NO. 4-243
SCALE 1" = 25'	SHEET 3 OF 23	

SHEET NUMBER
168
OF 188

Filename: ...\10\ROW\MSTA\003_RWPLAN3.dgn Division: HIGHWAY Username: atlee.mousseau Date:3/24/2011

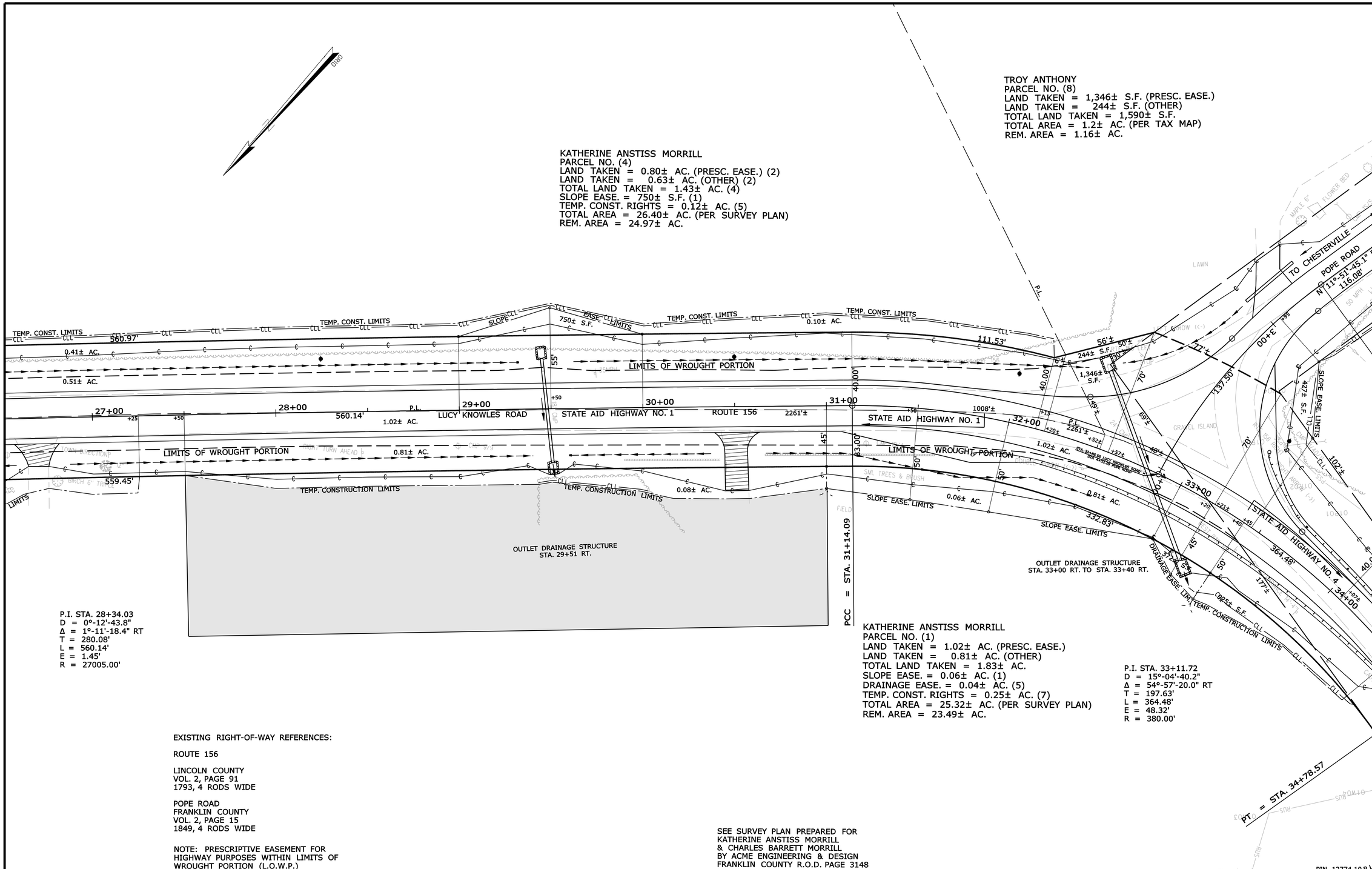

EXISTING RIGHT-OF-WAY REFERENCES:

ROUTE 156

LINCOLN COUNTY
VOL. 2, PAGE 91
1793, 4 RODS WIDE

POPE ROAD
FRANKLIN COUNTY
VOL. 2, PAGE 15
1849, 4 RODS WIDE

NOTE: PRESCRIPTIVE EASEMENT FOR HIGHWAY PURPOSES WITHIN LIMITS OF WROUGHT PORTION (L.O.W.P.)

SEE SURVEY PLAN PREPARED FOR
KATHERINE ANSTISS MORRILL
& CHARLES BARRETT MORRILL
BY ACME ENGINEERING & DESIGN
FRANKLIN COUNTY R.O.D. PAGE 3148

SYMBOLS

- IP or IPF (IRON PIPE or PIN FOUND)
- S.T. (SEPTIC TANK)
- (ROW MONUMENT)
- BM (TRAVERSE POINT)
- WATER LINE
- GAS LINE
- ELECTRIC LINE
- TELEPHONE LINE
- SEWER LINE
- WELL (WELL)
- GRADING LIMIT LINE
- CONSTRUCTION LIMIT LINE
- PROPERTY LINE
- LIMITS OF WROUGHT PORTION (L.O.W.P.)
- EXISTING RIGHT OF WAY
- NEW RIGHT OF WAY
- NEW ROW WITHIN EXIST. ROW
- CONTROL OF ACCESS

ITEM	TECH	CHECKED
BASE MAP		
EXIST. R/W	PNS	
PROP. LINES	PNS	
AREAS		

STATE OF MAINE
DEPARTMENT OF TRANSPORTATION
16 STATE HOUSE STATION - AUGUSTA, ME 04333-0016
CHESTERVILLE
RIGHT OF WAY MAP

REVISIONS			
NO.	DATE	DESCRIPTION	BY

PLAN FILED IN PLAN BOOK PAGE COUNTY RECORD

NO.	GRANTOR	INSTRUMENT	DATE	BOOK	PAGE

DAVID A. COLE
COMMISSIONER
KENNETH L. SWEENEY
CHIEF ENGINEER
DATE

STATE AID HIGHWAY NO. 1 & 4
ROUTE 156
CHESTERVILLE FRANKLIN COUNTY
FEDERAL AID PROJECT NO. STP-1277(410)X

MARCH 2011 | RIGHT-OF-WAY MAP | D.O.T. FILE NO. 4-243
SCALE 1" = 25' | SHEET 4 OF 23

SHEET NUMBER
169
OF 188

Filename: ...\10\ROW\MSTA\004_RWPLAN4.dgn Division: HIGHWAY Username: atlee.mousseau Date:3/24/2011

Filename: ...\10\ROW\MSTA\005_RWPLAN5.dgn Division: HIGHWAY Username: allee.mousseau Date:3/24/2011

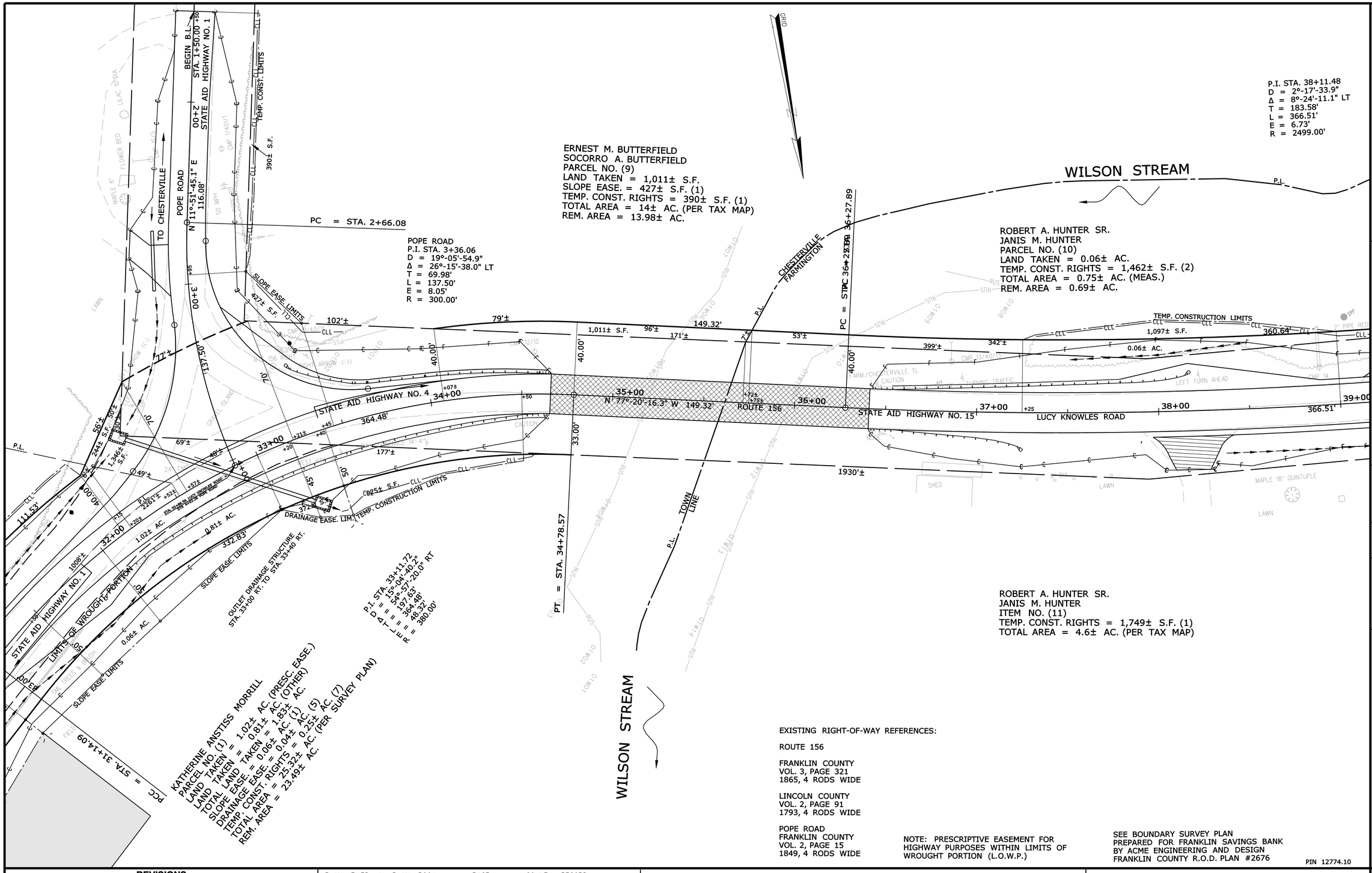

SYMBOLS

- ○ MELL (MELL)
- IP or ● P/P (IRON PIPE or PIN FOUND)
- ST. (SEPTIC TANK)
- (ROW MONUMENT)
- ⌂ DH (TRAVERSE POINT)
- GRADING LIMIT LINE
- CONSTRUCTION LIMIT LINE
- PROPERTY LINE
- PL
- LIMITS OF WROUGHT PORTION (L.O.W.P.)
- NEW RIGHT OF WAY
- NEW ROW WITHIN EXIST. ROW
- CONTROL OF ACCESS
- WATER LINE
- GAS LINE
- ELECTRIC LINE
- TELEPHONE LINE
- SEWER LINE

ITEM	TECH	CHECKED
BASE MAP		
EXIST. R/W	PNS	PNS
PROP. LINES	PNS	PNS
AREAS		

STATE OF MAINE
DEPARTMENT OF TRANSPORTATION
16 STATE HOUSE STATION - AUGUSTA, ME 04333-0016
CHESTERVILLE/FARMINGTON
RIGHT OF WAY MAP

REVISIONS			
NO.	DATE	DESCRIPTION	BY

PLAN FILED IN PLAN BOOK		COUNTY RECORD			
NO.	GRANTOR	INSTRUMENT	DATE	BOOK	PAGE

DAVID A. COLE
COMMISSIONER
KENNETH L. SWEENEY
CHIEF ENGINEER
DATE

STATE AID HIGHWAY NO. 4 & 15
ROUTE 156
CHESTERVILLE/FARMINGTON FRANKLIN COUNTY
FEDERAL AID PROJECT NO. STP-1277(410)X

MARCH 2011	RIGHT-OF-WAY MAP	D.O.T. FILE NO. 4-243
SCALE 1" = 25'	SHEET 5 OF 23	

SHEET NUMBER
170
OF 188

SEE BOUNDARY SURVEY PLAN
PREPARED FOR FRANKLIN SAVINGS BANK
BY ACME ENGINEERING AND DESIGN
FRANKLIN COUNTY R.O.D. PLAN #2676

P.I. STA. 38+11.48
D = 2°-17'-33.9"
Δ = 8°-24'-11.1" LT
T = 183.58'
L = 366.51'
E = 6.73'
R = 2499.00'

GRID N

KONRAD H. BAILEY
SHIRLEY E. BAILEY
PARCEL NO. (12)
LAND TAKEN = 0.17± AC.
TEMP. CONST. RIGHTS = 1,606± S.F. (2)
TOTAL AREA = 13.53± AC. (PER SURVEY PLAN)
REM. AREA = 13.36± AC.

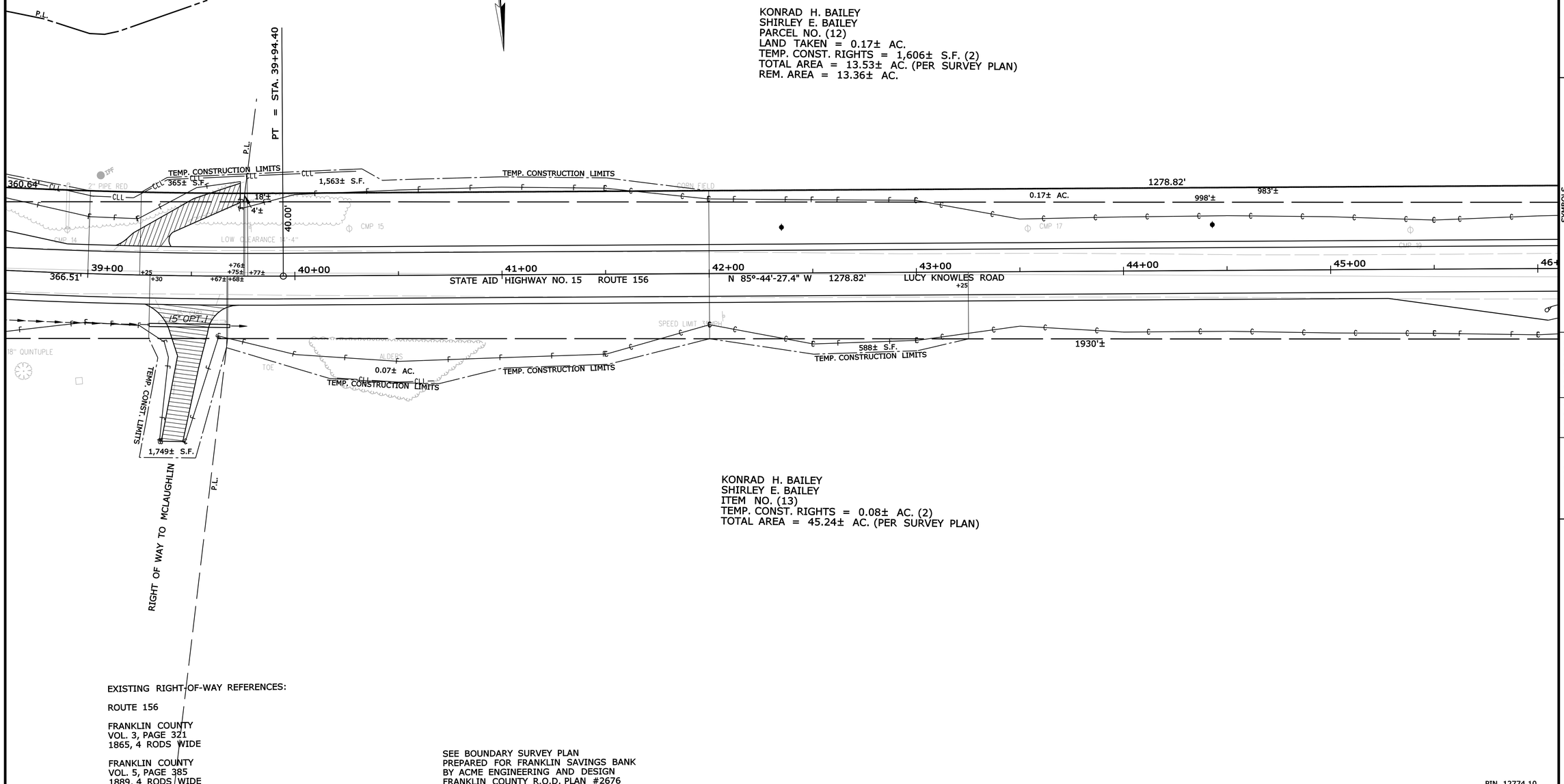

KONRAD H. BAILEY
SHIRLEY E. BAILEY
ITEM NO. (13)
TEMP. CONST. RIGHTS = 0.08± AC. (2)
TOTAL AREA = 45.24± AC. (PER SURVEY PLAN)

EXISTING RIGHT-OF-WAY REFERENCES:

ROUTE 156

FRANKLIN COUNTY
VOL. 3, PAGE 321
1865, 4 RODS WIDE

FRANKLIN COUNTY
VOL. 5, PAGE 385
1889, 4 RODS WIDE

SEE BOUNDARY SURVEY PLAN
PREPARED FOR FRANKLIN SAVINGS BANK
BY ACME ENGINEERING AND DESIGN
FRANKLIN COUNTY R.O.D. PLAN #2676

PIN 12774.10

SYMBOLS
- (WELL) WELL
- GRADING LIMIT LINE
- CONSTRUCTION LIMIT LINE
- PROPERTY LINE P.L.
- LIMITS OF "MRO" RIGHT-OF-WAY PORTION (LOW P.)
- EXISTING RIGHT OF WAY
- NEW RIGHT OF WAY
- NEW ROW WITHIN EXIST. ROW
- CONTROL OF ACCESS
- IP or ● IPF (IRON PIPE or PIN FOUND)
- S.T. (SEPTIC TANK)
- (ROW MONUMENT)
- Δ&M (TRAVERSE POINT)
- W WATER LINE
- G GAS LINE
- E ELECTRIC LINE
- T TELEPHONE LINE
- SEWER LINE

ITEM	TECH	CHECKED
BASE MAP		
EXIST. R/W	PNS	
PROP. LINES	PNS	
AREAS		

STATE OF MAINE
DEPARTMENT OF TRANSPORTATION
16 STATE HOUSE STATION - AUGUSTA, ME 04333-0016
FARMINGTON
RIGHT OF WAY MAP

REVISIONS NO.	DATE	DESCRIPTION	BY

PLAN FILED IN PLAN BOOK NO.	GRANTOR	COUNTY RECORD INSTRUMENT	DATE	BOOK	PAGE

DAVID A. COLE
COMMISSIONER
KENNETH L. SWEENEY
CHIEF ENGINEER
DATE

STATE AID HIGHWAY NO. 15
ROUTE 156
FARMINGTON FRANKLIN COUNTY
FEDERAL AID PROJECT NO. STP-1277(410)X

MARCH 2011	RIGHT-OF-WAY MAP	D.O.T. FILE NO. 4-243
SCALE 1" = 25'	SHEET 6 OF 23	

SHEET NUMBER
171
OF 188

Filename: ...\10\ROW\MSTA\006_RWPLAN6.dgn Division: HIGHWAY Username: atlee.mousseou Date:3/24/2011

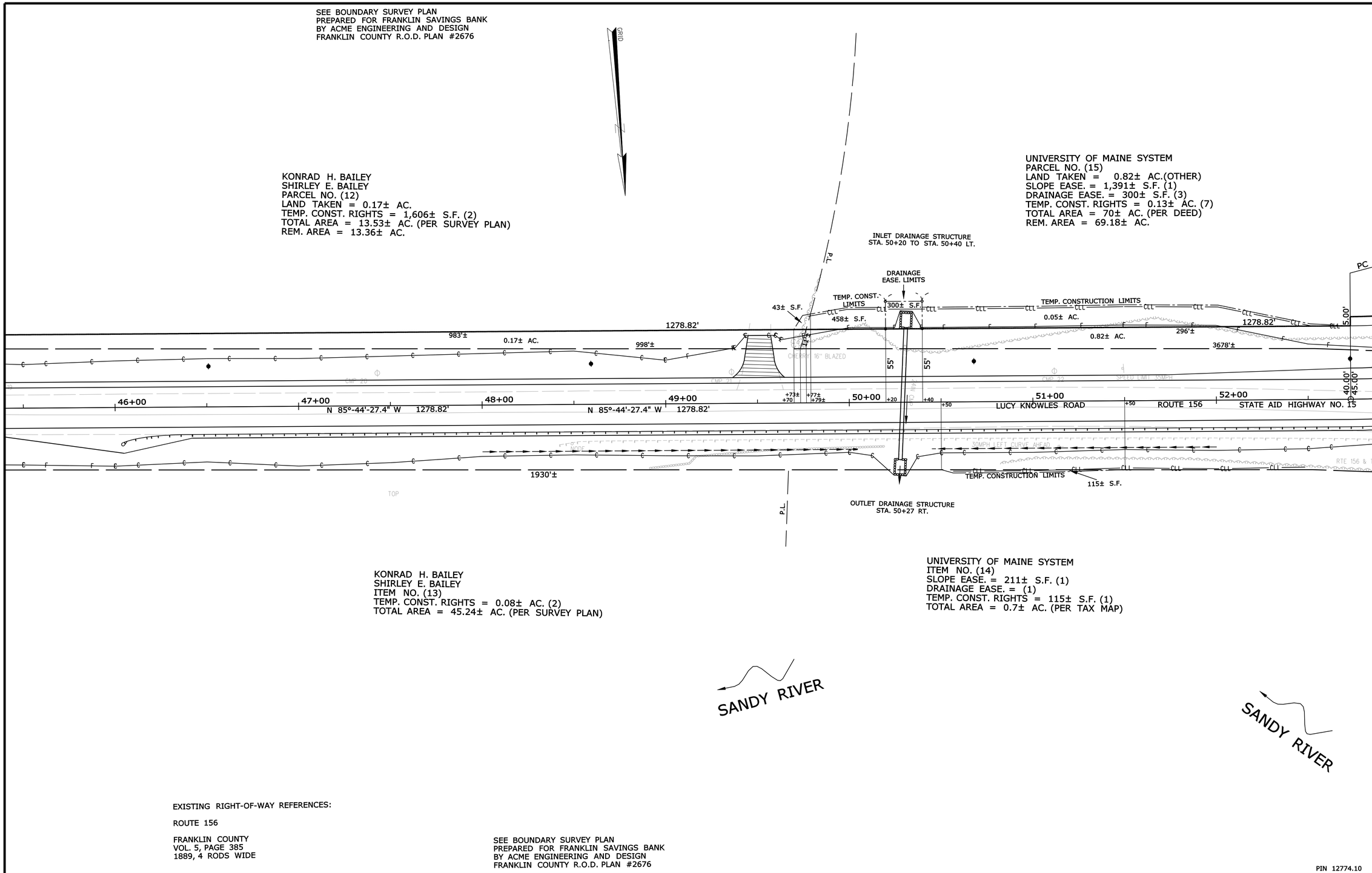

EXISTING RIGHT-OF-WAY REFERENCES:

ROUTE 156

FRANKLIN COUNTY
VOL. 5, PAGE 385
1889, 4 RODS WIDE

SEE BOUNDARY SURVEY PLAN
PREPARED FOR FRANKLIN SAVINGS BANK
BY ACME ENGINEERING AND DESIGN
FRANKLIN COUNTY R.O.D. PLAN #2676

PIN 12774.10

SYMBOLS

- IP or IPF (IRON PIPE or PIN FOUND)
- S.T. (SEPTIC TANK)
- (ROW MONUMENT)
- BM (TRAVERSE POINT)
- WELL (WELL)
- GRADING LIMIT LINE
- CONSTRUCTION LIMIT LINE
- PROPERTY LINE
- LIMITS OF WROUGHT PORTION (L.O.W.P.)
- EXISTING RIGHT OF WAY
- NEW RIGHT OF WAY
- NEW ROW WITHIN EXIST. ROW
- CONTROL OF ACCESS
- WATER LINE
- GAS LINE
- ELECTRIC LINE
- TELEPHONE LINE
- SEWER LINE

ITEM	TECH	CHECKED
BASE MAP		
EXIST. R/W	PNS	
PROP. LINES	PNS	
AREAS		

STATE OF MAINE
DEPARTMENT OF TRANSPORTATION
16 STATE HOUSE STATION - AUGUSTA, ME 04333-0016
FARMINGTON
RIGHT OF WAY MAP

REVISIONS			
NO.	DATE	DESCRIPTION	BY

PLAN FILED IN PLAN BOOK PAGE COUNTY RECORD

NO.	GRANTOR	INSTRUMENT	DATE	BOOK	PAGE

DAVID A. COLE
COMMISSIONER
KENNETH L. SWEENEY
CHIEF ENGINEER
DATE

STATE AID HIGHWAY NO. 15
ROUTE 156
FARMINGTON FRANKLIN COUNTY
FEDERAL AID PROJECT NO. STP-1277(410)X

MARCH 2010 | RIGHT-OF-WAY MAP | D.O.T. FILE NO. 4-243
SCALE 1" = 25' | SHEET 7 OF 23

SHEET NUMBER
172
OF 188

Filename: ...\10\ROW\MSTA\007_RWPLAN7.dgn Division: HIGHWAY Username: atlee.mousseau Date:3/24/2011

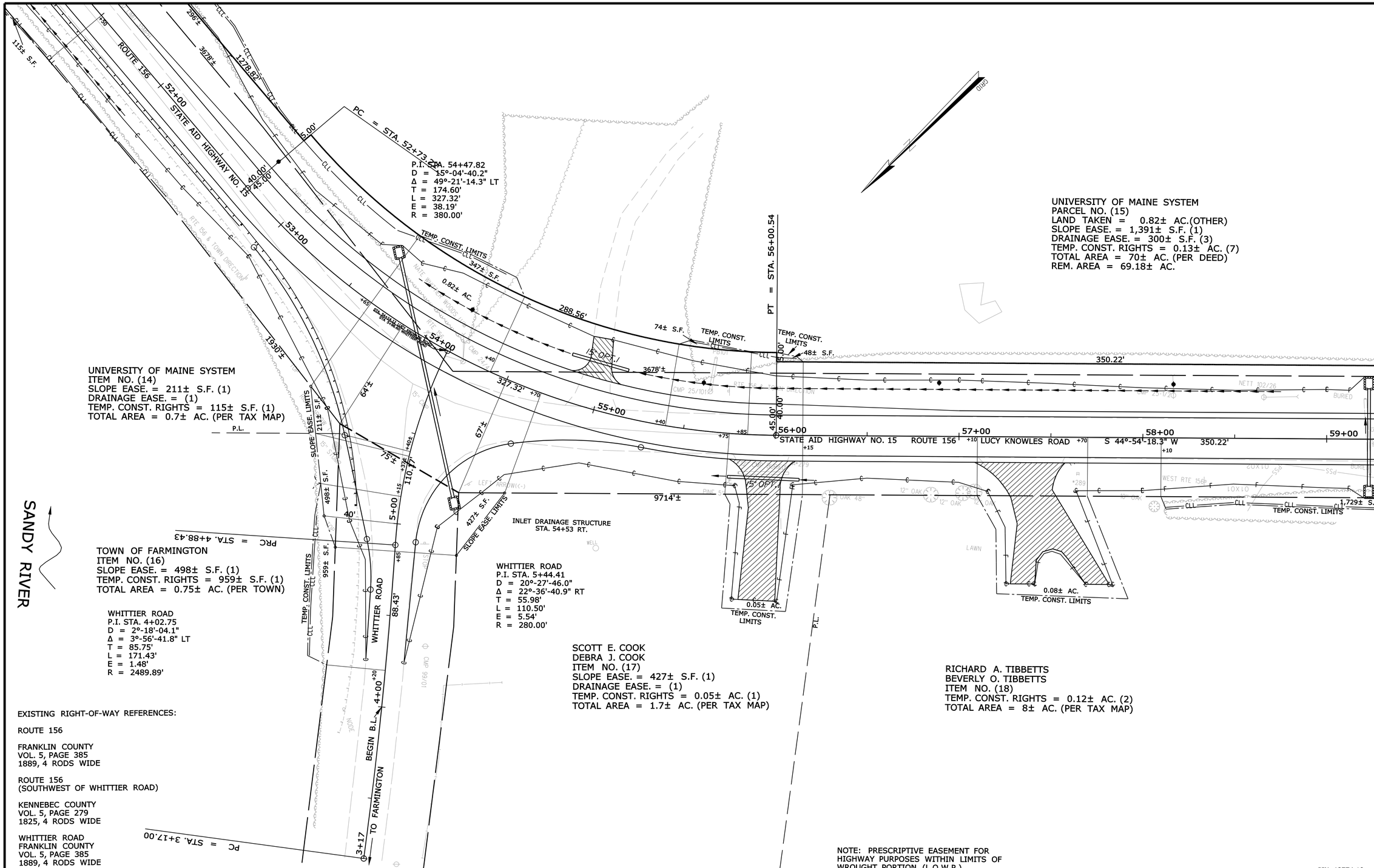

EXISTING RIGHT-OF-WAY REFERENCES:

ROUTE 156

FRANKLIN COUNTY
VOL. 5, PAGE 385
1889, 4 RODS WIDE

ROUTE 156
(SOUTHWEST OF WHITTIER ROAD)

KENNEBEC COUNTY
VOL. 5, PAGE 279
1825, 4 RODS WIDE

WHITTIER ROAD
FRANKLIN COUNTY
VOL. 5, PAGE 385
1889, 4 RODS WIDE

NOTE: PRESCRIPTIVE EASEMENT FOR HIGHWAY PURPOSES WITHIN LIMITS OF WROUGHT PORTION (L.O.W.P.)

PIN 12774.10

SYMBOLS

- IP or ● IPF (IRON PIPE or PIN FOUND)
- ☐ S.T. (SEPTIC TANK)
- ⊡ (ROW MONUMENT)
- ⚠BM (TRAVERSE POINT)
- WATER LINE
- GAS LINE
- ELECTRIC LINE
- TELEPHONE LINE
- SEWER LINE
- WELL (WELL)
- GRADING LIMIT LINE
- CONSTRUCTION LIMIT LINE
- PROPERTY LINE
- LIMITS OF WROUGHT PORTION (L.O.W.P.)
- EXISTING RIGHT OF WAY
- NEW RIGHT OF WAY
- NEW ROW WITHIN EXIST. ROW
- CONTROL OF ACCESS

ITEM	TECH	CHECKED
BASE MAP		
EXIST. R/W	PNS	
PROP. LINES	PNS	
AREAS		

STATE OF MAINE
DEPARTMENT OF TRANSPORTATION
16 STATE HOUSE STATION - AUGUSTA, ME 04333-0016
FARMINGTON
RIGHT OF WAY MAP

REVISIONS			
NO.	DATE	DESCRIPTION	BY

PLAN FILED IN PLAN BOOK PAGE COUNTY RECORD

NO.	GRANTOR	INSTRUMENT	DATE	BOOK	PAGE

DAVID A. COLE
COMMISSIONER
KENNETH L. SWEENEY
CHIEF ENGINEER
DATE

STATE AID HIGHWAY NO. 15
ROUTE 156
FARMINGTON FRANKLIN COUNTY
FEDERAL AID PROJECT NO. STP-1277(410)X

MARCH 2011 | RIGHT-OF-WAY MAP | D.O.T. FILE NO. 4-243
SCALE 1" = 25' | SHEET 8 OF 23

SHEET NUMBER
173
OF 188

Filename: ...\10\ROW\MSTA\008_RWPLAN8.dgn Division: HIGHWAY Username: atlee.mousseau Date:3/24/2011

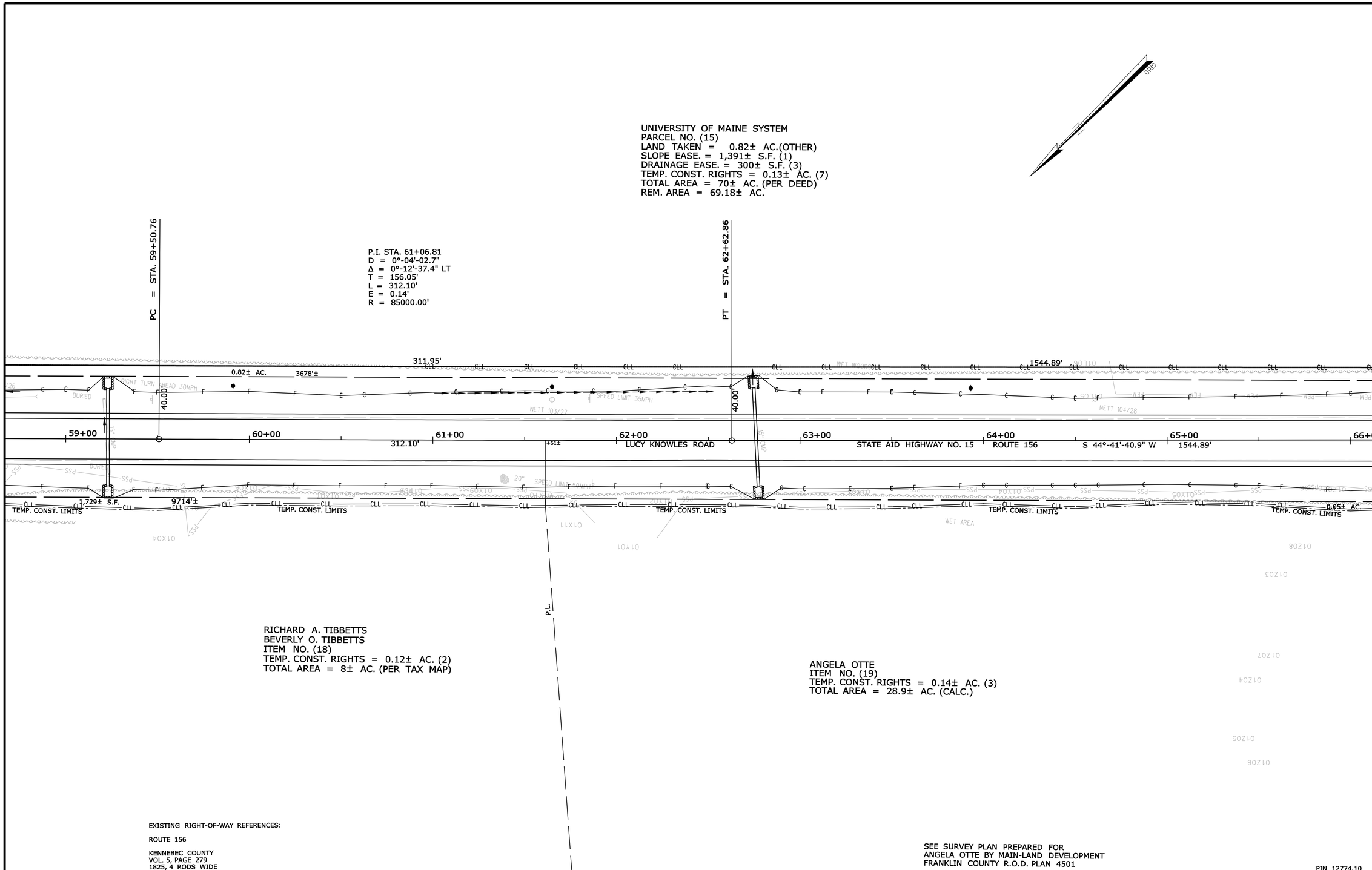

SYMBOLS

- IP or ● IPF (IRON PIPE or PIN FOUND)
- ☐ S.T. (SEPTIC TANK)
- ⊡ (ROW MONUMENT)
- ΔBM (TRAVERSE POINT)
- WELL (WELL)
- GRADING LIMIT LINE
- CONSTRUCTION LIMIT LINE
- PROPERTY LINE
- PL
- LIMITS OF WROUGHT PORTION (L.O.W.P.)
- EXISTING RIGHT OF WAY
- NEW RIGHT OF WAY
- NEW ROW WITHIN EXIST. ROW
- CONTROL OF ACCESS
- WATER LINE
- GAS LINE
- ELECTRIC LINE
- TELEPHONE LINE
- SEWER LINE

ITEM	TECH	CHECKED
BASE MAP		
EXIST. R/W	PNS	
PROP. LINES	PNS	
AREAS		

STATE OF MAINE
DEPARTMENT OF TRANSPORTATION
16 STATE HOUSE STATION - AUGUSTA, ME 04333-0016
FARMINGTON
RIGHT OF WAY MAP

REVISIONS			
NO.	DATE	DESCRIPTION	BY

PLAN FILED IN PLAN BOOK PAGE COUNTY RECORD

NO.	GRANTOR	INSTRUMENT	DATE	BOOK	PAGE

DAVID A. COLE
COMMISSIONER
KENNETH L. SWEENEY
CHIEF ENGINEER
DATE

STATE AID HIGHWAY NO. 15
ROUTE 156
FARMINGTON FRANKLIN COUNTY
FEDERAL AID PROJECT NO. STP-1277(410)X

MARCH 2011 | RIGHT-OF-WAY MAP | D.O.T. FILE NO. 4-243
SCALE 1" = 25' | SHEET 9 OF 23

SHEET NUMBER
174
OF 188

Filename: ...\10\ROW\MSTA\009_RWPLAN9.dgn Division: HIGHWAY Username: atlee.mousseau Date:3/24/2011

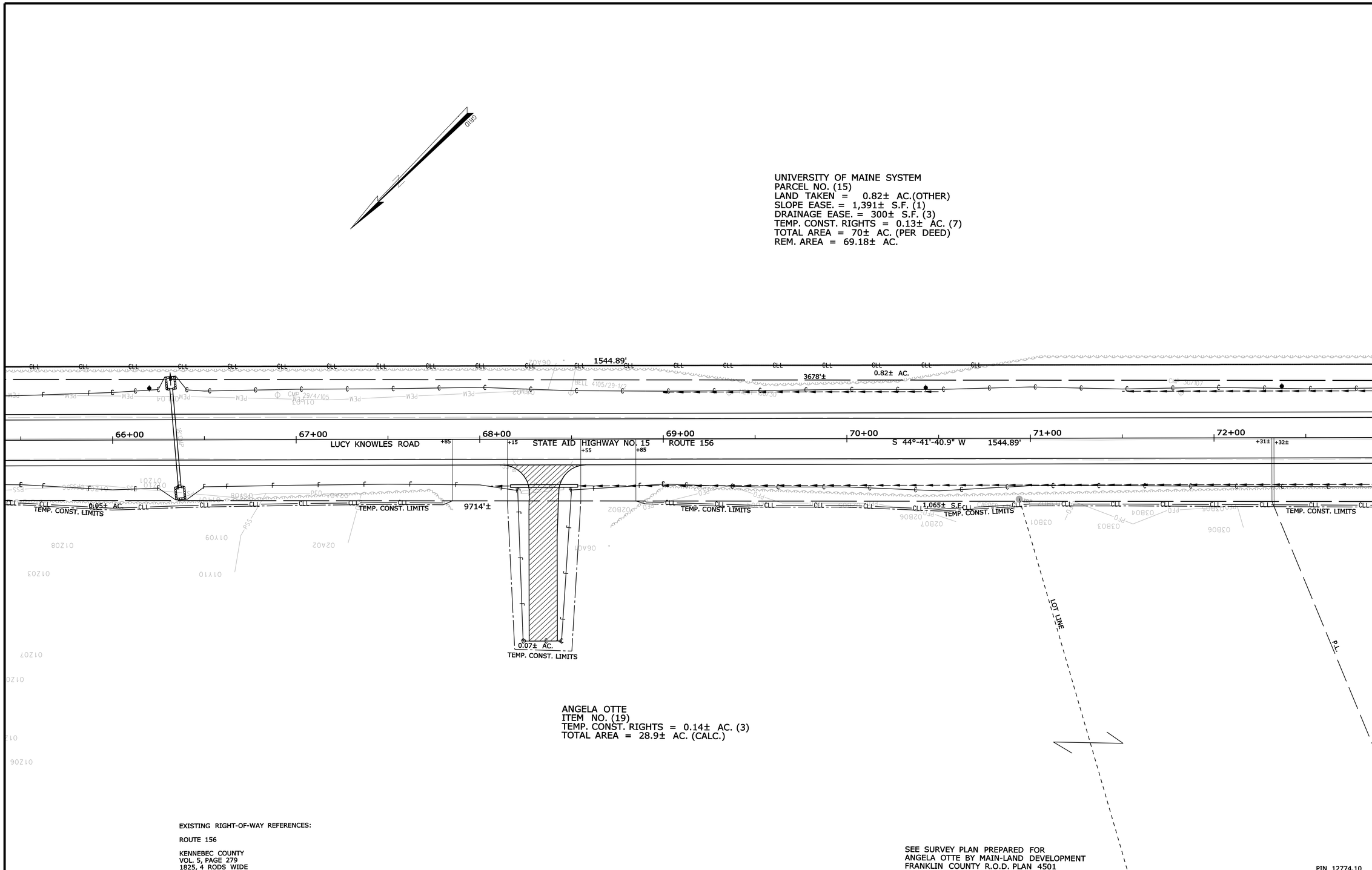

SYMBOLS

- IP or IPF (IRON PIPE or PIN FOUND)
- S.T. (SEPTIC TANK)
- (ROW MONUMENT)
- BM (TRAVERSE POINT)
- WATER LINE
- GAS LINE
- ELECTRIC LINE
- TELEPHONE LINE
- SEWER LINE
- WELL (WELL)
- GRADING LIMIT LINE
- CONSTRUCTION LIMIT LINE
- PROPERTY LINE
- LIMITS OF WROUGHT PORTION (L.O.W.P.)
- EXISTING RIGHT OF WAY
- NEW RIGHT OF WAY
- NEW ROW WITHIN EXIST. ROW
- CONTROL OF ACCESS

ITEM	TECH	CHECKED
BASE MAP		
EXIST. R/W	PNS	
PROP. LINES	PNS	
AREAS		

STATE OF MAINE
DEPARTMENT OF TRANSPORTATION
16 STATE HOUSE STATION - AUGUSTA, ME 04333-0016
FARMINGTON
RIGHT OF WAY MAP

REVISIONS			
NO.	DATE	DESCRIPTION	BY

PLAN FILED IN PLAN BOOK PAGE COUNTY RECORD

NO.	GRANTOR	INSTRUMENT	DATE	BOOK	PAGE

DAVID A. COLE
COMMISSIONER
KENNETH L. SWEENEY
CHIEF ENGINEER
DATE

STATE AID HIGHWAY NO. 15
ROUTE 156
FARMINGTON FRANKLIN COUNTY
FEDERAL AID PROJECT NO. STP-1277(410)X

MARCH 2011 | RIGHT-OF-WAY MAP | D.O.T. FILE NO. 4-243
SCALE 1" = 25' | SHEET 10 OF 23

SHEET NUMBER
175
OF 188

Filename: ...\10\ROW\MSTA\010_RWPLAN10.dgn Division: HIGHWAY Username: atlee.mousseau Date:3/24/2011

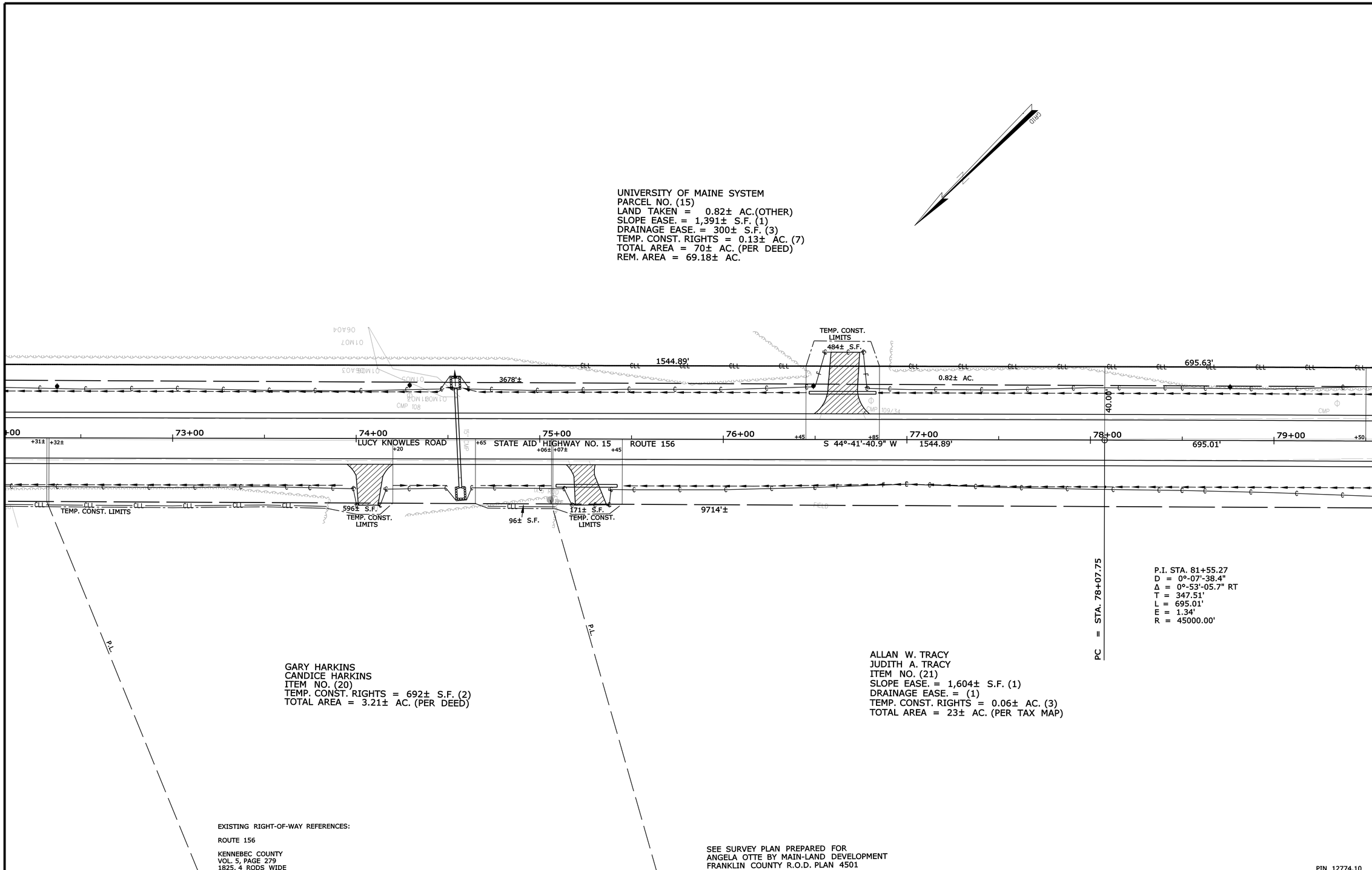

SYMBOLS

- IP or IPF (IRON PIPE or PIN FOUND)
- S.T. (SEPTIC TANK)
- (ROW MONUMENT)
- BM (TRAVERSE POINT)
- WATER LINE
- GAS LINE
- ELECTRIC LINE
- TELEPHONE LINE
- SEWER LINE
- WELL (WELL)
- GRADING LIMIT LINE
- CONSTRUCTION LIMIT LINE
- PROPERTY LINE
- PL
- LIMITS OF WROUGHT PORTION (L.O.W.P.)
- EXISTING RIGHT OF WAY
- NEW RIGHT OF WAY
- NEW ROW WITHIN EXIST. ROW
- CONTROL OF ACCESS

ITEM	TECH	CHECKED
BASE MAP		
EXIST. R/W	PNS	
PROP. LINES	PNS	
AREAS		

STATE OF MAINE
DEPARTMENT OF TRANSPORTATION
16 STATE HOUSE STATION - AUGUSTA, ME 04333-0016
FARMINGTON
RIGHT OF WAY MAP

REVISIONS			
NO.	DATE	DESCRIPTION	BY

PLAN FILED IN PLAN BOOK PAGE COUNTY RECORD

NO.	GRANTOR	INSTRUMENT	DATE	BOOK	PAGE

DAVID A. COLE
COMMISSIONER
KENNETH L. SWEENEY
CHIEF ENGINEER
DATE

STATE AID HIGHWAY NO. 15
ROUTE 156
FARMINGTON FRANKLIN COUNTY
FEDERAL AID PROJECT NO. STP-1277(410)X

MARCH 2011 | RIGHT-OF-WAY MAP | D.O.T. FILE NO. 4-243
SCALE 1" = 25' | SHEET 11 OF 23

SHEET NUMBER
176
OF 188

Filename: ...\10\ROW\MSTA\011_RWPLAN11.dgn Division: HIGHWAY Username: atlee.mousseau Date:3/24/2011

Filename: ...\10\ROW\MSTA\012_RWPLAN12.dgn Division: HIGHWAY Username: allee.mousseau Date:3/24/2011

UNIVERSITY OF MAINE SYSTEM
PARCEL NO. (15)
LAND TAKEN = 0.82± AC.(OTHER)
SLOPE EASE. = 1,391± S.F. (1)
DRAINAGE EASE. = 300± S.F. (3)
TEMP. CONST. RIGHTS = 0.13± AC. (7)
TOTAL AREA = 70± AC. (PER DEED)
REM. AREA = 69.18± AC.

P.I. STA. 88+27.97
D = 1°-08'-45.3"
Δ = 6°-26'-10.5" LT
T = 281.13'
L = 561.67'
E = 7.90'
R = 5000.00'

PC = STA. 85+46.83

DRAINAGE OUTLET
STA. 86+20± LT.

TEMP. CONST. LIMITS
0.82± AC.
TEMP. CONST. LIMITS
0.05± AC.
695.63'
3678'±
44.07'
557.18'
108'±
SLOPE EASE. LIMITS
1,391± S.F.
40.00'
40.00'

79+00 +50 80+00 +20 81+00 +75 82+00 695.01' 83+00 84+00 85+00 +25 +50 +75 +95 86+00 561.67'

LUCY KNOWLES ROAD
STATE AID HIGHWAY NO. 15 ROUTE 156
S 45°-34'-46.6" W
44.07'

9714'±

TRAV. STR. 50x22
BURIED
CMP 37/112.1
CMP 36/111
CMP 37/112
LAWN
FLOWER BED
MAPLE 10"
MAPLE 1'
MAPLE 10"
SPRUCE 16"
PINE 18"
PINE 15"
SHED
STORY WHITE HSE +385
FIELD
FLOWER BED
0.05± AC.
TEMP. CONST. LIMITS

339± S.F.
TEMP. CONST. LIMITS
1,604± S.F.
SLOPE EASE. LIMITS

P.I. STA. 81+55.27
D = 0°-07'-38.4"
Δ = 0°-53'-05.7" RT
T = 347.51'
L = 695.01'
E = 1.34'
R = 45000.00'

PT = STA. 85+02.76

TOE OF SLOPE DITCH
STA. 85+95 TO
STA. 87+10 RT.

WILLOW BROOK P.L.

ALLAN W. TRACY
JUDITH A. TRACY
ITEM NO. (21)
SLOPE EASE. = 1,604± S.F. (1)
DRAINAGE EASE. = (1)
TEMP. CONST. RIGHTS = 0.06± AC. (3)
TOTAL AREA = 23± AC. (PER TAX MAP)

EXISTING RIGHT-OF-WAY REFERENCES:

ROUTE 156

KENNEBEC COUNTY
VOL. 5, PAGE 279
1825, 4 RODS WIDE

PIN 12774.10

SYMBOLS
(WELL) - (WELL)
- GRADING LIMIT LINE
CONSTRUCTION LIMIT LINE
PROPERTY LINE PL
LIMITS OF "MRG" RIGHT-OF-WAY PORTION (LOW P.)
EXISTING RIGHT-OF-WAY
NEW RIGHT OF WAY
NEW ROW WITHIN EXIST. ROW
CONTROL OF ACCESS
IP or ● IPF (IRON PIPE or PIN FOUND)
ST. (SEPTIC TANK)
(ROW MONUMENT)
(TRAVERSE POINT)
WATER LINE
GAS LINE
ELECTRIC LINE
TELEPHONE LINE
SEWER LINE

ITEM	TECH	CHECKED
BASE MAP		
EXIST. R/W	PNS	
PROP. LINES	PNS	
AREAS		

STATE OF MAINE
DEPARTMENT OF TRANSPORTATION
16 STATE HOUSE STATION - AUGUSTA, ME 04333-0016
FARMINGTON
RIGHT OF WAY MAP

REVISIONS			
NO.	DATE	DESCRIPTION	BY

PLAN FILED IN PLAN BOOK			PAGE	COUNTY RECORD		
NO.	GRANTOR	INSTRUMENT	DATE	BOOK	PAGE	

DAVID A. COLE
COMMISSIONER
KENNETH L. SWEENEY
CHIEF ENGINEER
DATE

STATE AID HIGHWAY NO. 15
ROUTE 156
FARMINGTON FRANKLIN COUNTY
FEDERAL AID PROJECT NO. STP-1277(410)X

MARCH 2011	RIGHT-OF-WAY MAP	D.O.T. FILE NO. 4-243
SCALE 1" = 25'	SHEET 12 OF 23	

SHEET NUMBER
177
OF 188

Filename: ...\10\ROW\MSTA\013_RWPLAN13.dgn Division: HIGHWAY Username: allee.mousseau Date:3/24/2011

P.I. STA. 88+27.97
D = 1°-08'-45.3"
Δ = 6°-26'-10.5" LT
T = 281.13'
L = 561.67'
E = 7.90'
R = 5000.00'

OUTLET DRAINAGE STRUCTURE
STA. 86+55 LT.

DRAINAGE OUTLET
STA. 86+20± LT.

DRAINAGE OUTLET
STA. 87+15± LT.

PATRICK STEENBURG
PARCEL NO. (23)
LAND TAKEN = 0.10± AC. (2)
CHANNEL DIVERSION EASE. = 0.14± AC. (1)
SLOPE EASE. = 1,425± S.F. (1)
DRAINAGE EASE. = (2)
TEMP. CONST. RIGHTS = 0.06± AC. (4)
TOTAL AREA = 27± AC. (PER DEED)
REM. AREA = 26.9± AC.

GARY ALAN SNOW
PARCEL NO. (25)
LAND TAKEN = 593± S.F. (1)
TEMP. CONST. RIGHTS = 0.05± AC. (1)
TOTAL AREA = 1.00± AC. (CALC.)
REM. AREA = 0.99± AC.

PATRICK STEENBURG
PARCEL NO. (23)
LAND TAKEN = 0.10± AC. (
CHANNEL DIVERSION EASE. =
SLOPE EASE. = 1,425± S.F.
DRAINAGE EASE. = (2)
TEMP. CONST. RIGHTS = 0.0
TOTAL AREA = 27± AC. (PE
REM. AREA = 26.9± AC.

SLOPE EASE. LIMITS
1,391± S.F.
108'±
1,425± S.F.
773± S.F.
TEMP. CONST. LIMITS
0.06± AC.
579± S.F.
397'±
396'±
454± S.F.
557.18'
4'±
53'±
593± S.F.
TEMP. CONST. LIMITS
0.05± AC.
STA. 91+08.50
40.00'
72'±
125'±
5'±
936± S.F.
2688.22'
250'±
1,655± S.F.
CHANNEL DIV. EASE. LIMITS
0.14± AC.
75'
75'
55'
70'
80'
50'
+95
86+00
561.67'
87+00
88+00
89+00
90+00
561.67'
91+00
92+00
93+00
LUCY KNOWLES ROAD
STATE AID HIGHWAY NO. 15
ROUTE 156
S 39°-08'-36.1" W
2688.22'
NETT 116/41
CMP 39/114
CMP 40
APPLE 2"
CAPPED REBAR
WIRE
1,604± S.F.
SLOPE EASE. LIMITS
1,141± S.F.
SLOPE EASE. LIMITS
1,105± S.F.
TEMP. CONST. LIMITS
182± S.F.
TEMP. CONST. LIMITS
TEMP. CONST. LIMITS
13± S.F.
252± S.F.
TEMP. CONST. LIMITS
0.14± AC.
9714'±
TEMP. CONST. LIMITS
TEMP. CONST. LIMITS
0.14± AC.
TEMP. CONST. LIMITS
TOE OF SLOPE DITCH
STA. 85+95 TO
STA. 87+10 RT.
INLET DRAINAGE STRUCTURE
STA. 86+61 RT.
WILLOW BROOK
P.L.

PATRICIA QUINN
ITEM NO. (26)
DRAINAGE EASE. = 1,315± S.F. (4)
TEMP. CONST. RIGHTS = 0.31± AC. (2)
TOTAL AREA = 5± AC. (PER DEED)

MICHAEL E. GILLELAND
ELISABETH J. PARRISH
ITEM NO. (22)
SLOPE EASE. = 1,141± S.F.(1)
DRAINAGE EASE. = (1)
TEMP. CONST. RIGHTS = 1,357± S.F. (2)
TOTAL AREA = 83.8± AC. (PER SURVEY PLAN)

MEGAN M. REED
ITEM NO. (24)
TEMP. CONST. RIGHTS = 195± S.F. (2)
TOTAL AREA = 1.83± AC. (PER DEED)

MICHAEL E. GILLELAND
ELISABETH J. PARRISH
ITEM NO. (22)
SLOPE EASE. = 1,141± S.F.(1)
DRAINAGE EASE. = (1)
TEMP. CONST. RIGHTS = 1,357± S.F. (2)
TOTAL AREA = 83.8± AC. (PER SURVEY PLAN)

EXISTING RIGHT-OF-WAY REFERENCES:

ROUTE 156

KENNEBEC COUNTY
VOL. 5, PAGE 279
1825, 4 RODS WIDE

SEE SURVEY PLAN PREPARED FOR
KATHERINE PILLSBURY BY GARBACIK SURVEYORS
FRANKLIN COUNTY R.O.D. PLAN 1001

PIN 12774.10

SYMBOLS
- (WELL) WELL
- GRADING LIMIT LINE
- CONSTRUCTION LIMIT LINE
- PROPERTY LINE PL
- LIMITS OF TYPICAL RIGHT-OF-WAY (TOW.P.)
- EXISTING RIGHT OF WAY
- NEW RIGHT OF WAY
- NEW ROW WITHIN EXIST. ROW
- CONTROL OF ACCESS
- IP or ● P/PF (IRON PIPE or PIN FOUND)
- ST. (SEPTIC TANK)
- (ROW MONUMENT)
- (TRAVERSE POINT)
- WATER LINE
- GAS LINE
- ELECTRIC LINE
- TELEPHONE LINE
- SEWER LINE

ITEM	TECH	CHECKED
BASE MAP		
EXIST. R/W	PNS	
PROP. LINES	PNS	
AREAS		

STATE OF MAINE
DEPARTMENT OF TRANSPORTATION
16 STATE HOUSE STATION - AUGUSTA, ME 04333-0016
FARMINGTON
RIGHT OF WAY MAP

REVISIONS

NO.	DATE	DESCRIPTION	BY

PLAN FILED IN PLAN BOOK PAGE COUNTY RECORD

NO.	GRANTOR	INSTRUMENT	DATE	BOOK	PAGE

DAVID A. COLE
COMMISSIONER
KENNETH L. SWEENEY
CHIEF ENGINEER
DATE

STATE AID HIGHWAY NO. 15
ROUTE 156
FARMINGTON FRANKLIN COUNTY
FEDERAL AID PROJECT NO. STP-1277(410)X

MARCH 2011	RIGHT-OF-WAY MAP	D.O.T. FILE NO. 4-243
SCALE 1" = 25'	SHEET 13 OF 23	

SHEET NUMBER
178
OF 188

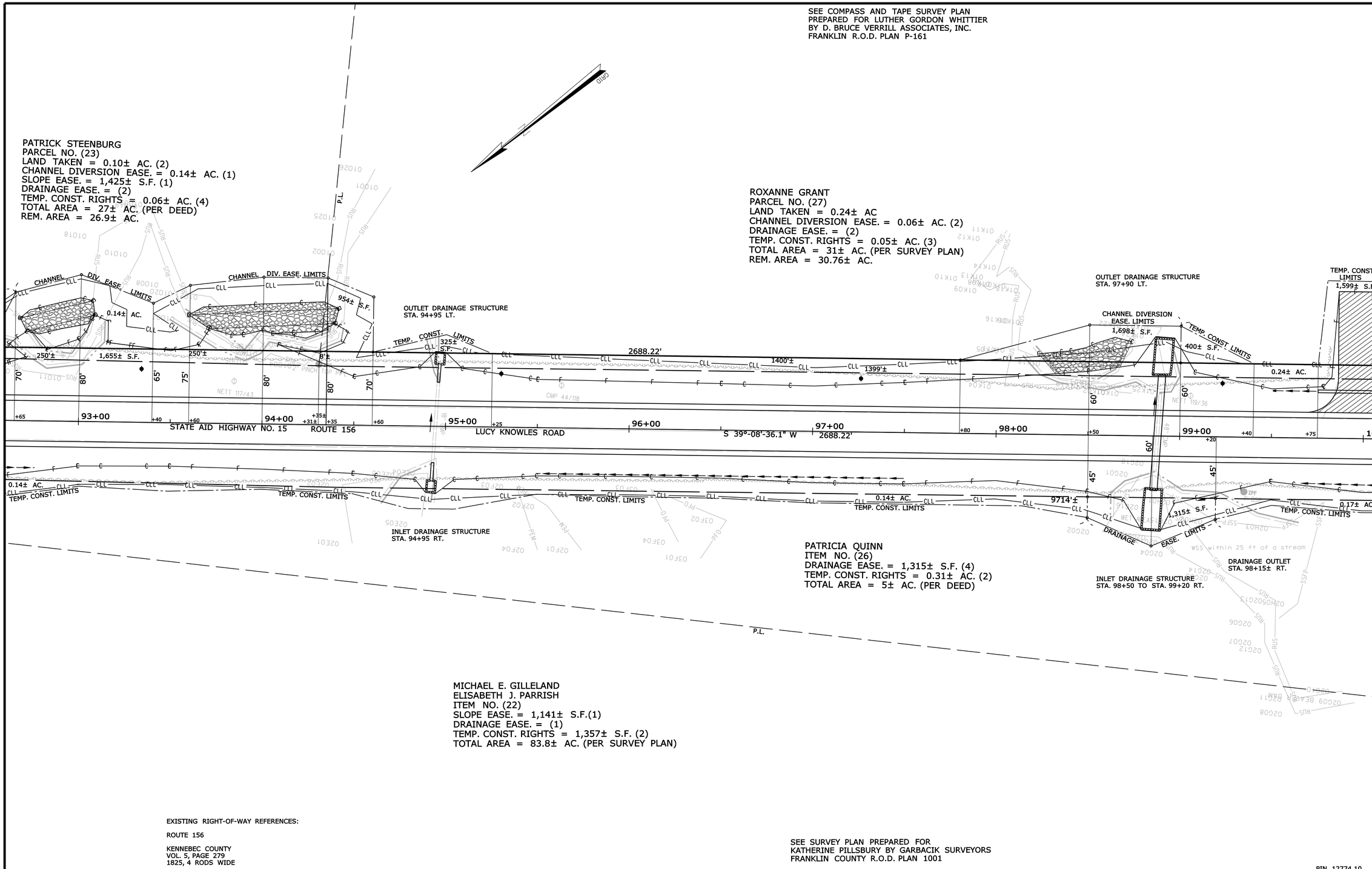

SYMBOLS

- IP or IPF (IRON PIPE or PIN FOUND)
- S.T. (SEPTIC TANK)
- (ROW MONUMENT)
- BM (TRAVERSE POINT)
- WATER LINE
- GAS LINE
- ELECTRIC LINE
- TELEPHONE LINE
- SEWER LINE
- WELL (WELL)
- GRADING LIMIT LINE
- CONSTRUCTION LIMIT LINE
- PROPERTY LINE
- LIMITS OF WROUGHT PORTION (L.O.W.P.)
- EXISTING RIGHT OF WAY
- NEW RIGHT OF WAY
- NEW ROW WITHIN EXIST. ROW
- CONTROL OF ACCESS

ITEM	TECH	CHECKED
BASE MAP		
EXIST. R/W	PNS	
PROP. LINES	PNS	
AREAS		

STATE OF MAINE
DEPARTMENT OF TRANSPORTATION
16 STATE HOUSE STATION - AUGUSTA, ME 04333-0016
FARMINGTON
RIGHT OF WAY MAP

REVISIONS			
NO.	DATE	DESCRIPTION	BY

PLAN FILED IN PLAN BOOK PAGE COUNTY RECORD

NO.	GRANTOR	INSTRUMENT	DATE	BOOK	PAGE

DAVID A. COLE
COMMISSIONER
KENNETH L. SWEENEY
CHIEF ENGINEER
DATE

STATE AID HIGHWAY NO. 15
ROUTE 156
FARMINGTON FRANKLIN COUNTY
FEDERAL AID PROJECT NO. STP-1277(410)X

MARCH 2011 | RIGHT-OF-WAY MAP | D.O.T. FILE NO. 4-243
SCALE 1" = 25' | SHEET 14 OF 23

SHEET NUMBER
179
OF 188

Filename: ...\10\ROW\MSTA\014_RWPLAN14.dgn Division: HIGHWAY Username: atlee.mousseau Date:3/24/2011

SEE COMPASS AND TAPE SURVEY PLAN
PREPARED FOR LUTHER GORDON WHITTIER
BY D. BRUCE VERRILL ASSOCIATES, INC.
FRANKLIN R.O.D. PLAN P-161

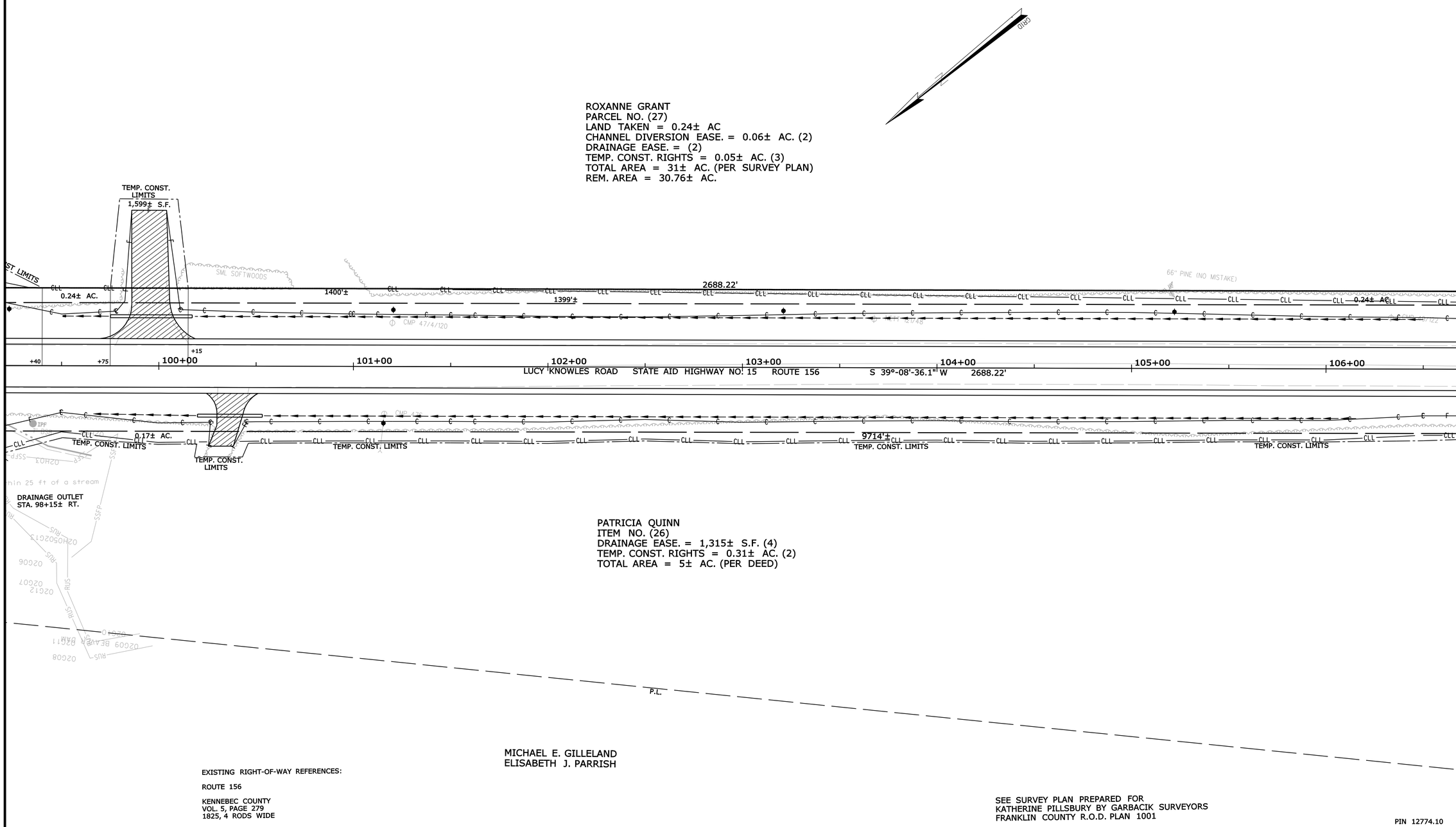

EXISTING RIGHT-OF-WAY REFERENCES:

ROUTE 156

KENNEBEC COUNTY
VOL. 5, PAGE 279
1825, 4 RODS WIDE

SEE SURVEY PLAN PREPARED FOR
KATHERINE PILLSBURY BY GARBACIK SURVEYORS
FRANKLIN COUNTY R.O.D. PLAN 1001

PIN 12774.10

SYMBOLS

- IP or IPF (IRON PIPE or PIN FOUND)
- S.T. (SEPTIC TANK)
- (ROW MONUMENT)
- BM (TRAVERSE POINT)
- WELL (WELL)
- GRADING LIMIT LINE
- CONSTRUCTION LIMIT LINE
- PROPERTY LINE PL
- LIMITS OF WROUGHT PORTION (L.O.W.P.)
- EXISTING RIGHT OF WAY
- NEW RIGHT OF WAY
- NEW ROW WITHIN EXIST. ROW
- CONTROL OF ACCESS
- WATER LINE
- GAS LINE
- ELECTRIC LINE
- TELEPHONE LINE
- SEWER LINE

ITEM	TECH	CHECKED
BASE MAP		
EXIST. R/W	PNS	
PROP. LINES	PNS	
AREAS		

STATE OF MAINE
DEPARTMENT OF TRANSPORTATION
16 STATE HOUSE STATION - AUGUSTA, ME 04333-0016
FARMINGTON
RIGHT OF WAY MAP

REVISIONS			
NO.	DATE	DESCRIPTION	BY

PLAN FILED IN PLAN BOOK PAGE COUNTY RECORD

NO.	GRANTOR	INSTRUMENT	DATE	BOOK	PAGE

DAVID A. COLE
COMMISSIONER
KENNETH L. SWEENEY
CHIEF ENGINEER
DATE

STATE AID HIGHWAY NO. 15
ROUTE 156
FARMINGTON FRANKLIN COUNTY
FEDERAL AID PROJECT NO. STP-1277(410)X

MARCH 2011 | RIGHT-OF-WAY MAP | D.O.T. FILE NO. 4-243
SCALE 1" = 25' | SHEET 15 OF 23

SHEET NUMBER
180
OF 188

Filename: ...\10\ROW\MSTA\015_RWPLAN15.dgn Division: HIGHWAY Username: atlee.mousseau Date:3/24/2011

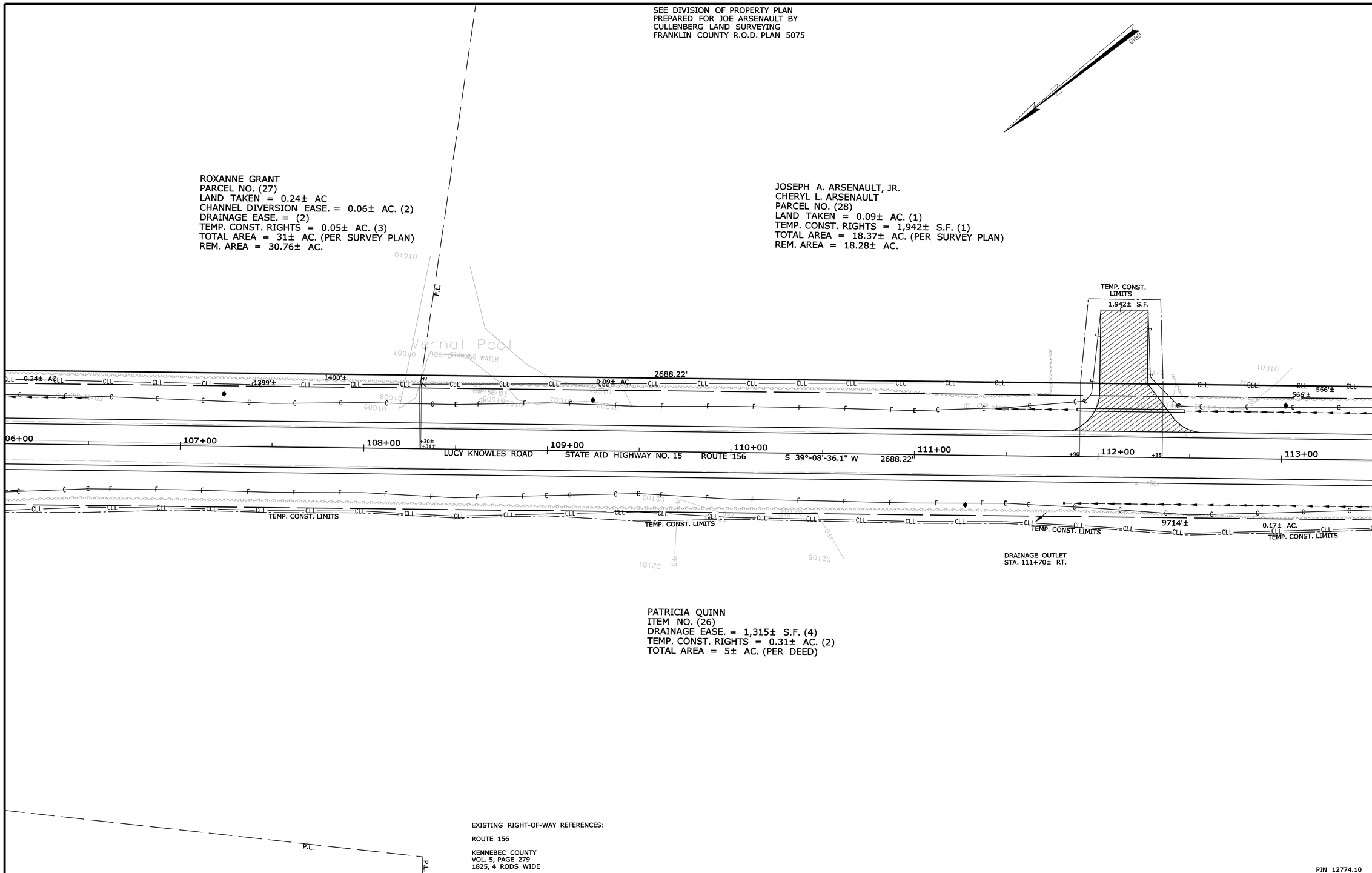

SYMBOLS

- IP or IPF (IRON PIPE or PIN FOUND)
- ST. (SEPTIC TANK)
- (ROW MONUMENT)
- BM (TRAVERSE POINT)
- WATER LINE
- GAS LINE
- ELECTRIC LINE
- TELEPHONE LINE
- SEWER LINE
- WELL (WELL)
- GRADING LIMIT LINE
- CONSTRUCTION LIMIT LINE
- PROPERTY LINE
- LIMITS OF WROUGHT PORTION (L.O.W.P.)
- EXISTING RIGHT OF WAY
- NEW RIGHT OF WAY
- NEW ROW WITHIN EXIST. ROW
- CONTROL OF ACCESS

ITEM	TECH	CHECKED
BASE MAP		
EXIST. R/W	PNS	
PROP. LINES	PNS	
AREAS		

STATE OF MAINE
DEPARTMENT OF TRANSPORTATION
16 STATE HOUSE STATION - AUGUSTA, ME 04333-0016
FARMINGTON
RIGHT OF WAY MAP

REVISIONS			
NO.	DATE	DESCRIPTION	BY

PLAN FILED IN PLAN BOOK PAGE COUNTY RECORD

NO.	GRANTOR	INSTRUMENT	DATE	BOOK	PAGE

DAVID A. COLE
COMMISSIONER
KENNETH L. SWEENEY
CHIEF ENGINEER
DATE

STATE AID HIGHWAY NO. 15
ROUTE 156
FARMINGTON FRANKLIN COUNTY
FEDERAL AID PROJECT NO. STP-1277(410)X

MARCH 2011 | RIGHT-OF-WAY MAP | D.O.T. FILE NO. 4-243
SCALE 1" = 25' | SHEET 16 OF 23

SHEET NUMBER
181
OF 188

Filename: ...\10\ROW\MSTA\016_RWPLAN16.dgn Division: HIGHWAY Username: atlee.mousseau Date:3/24/2011

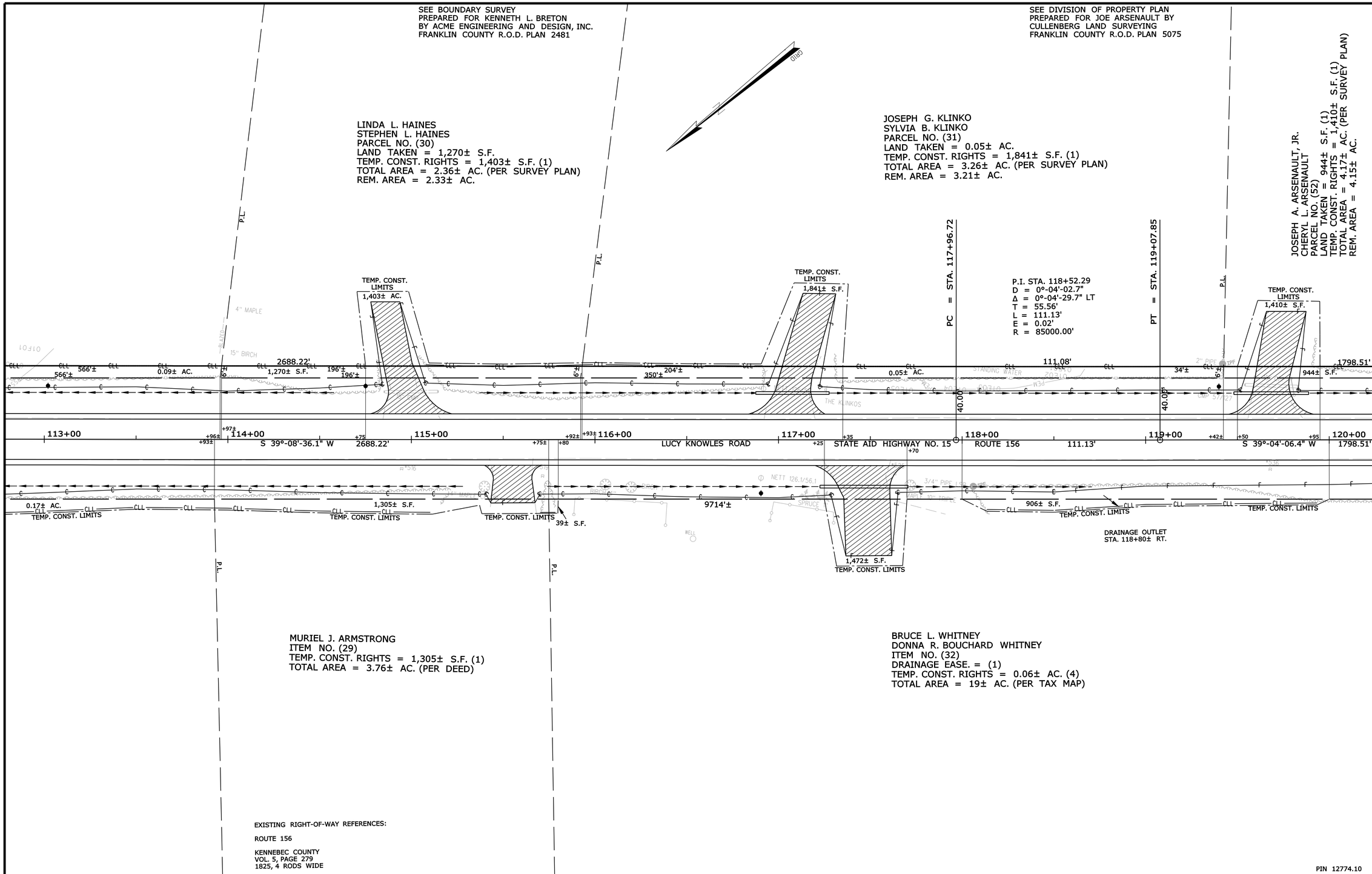

SYMBOLS

- IP or IPF (IRON PIPE or PIN FOUND)
- ST. (SEPTIC TANK)
- (ROW MONUMENT)
- (TRAVERSE POINT)
- WELL (WELL)
- GRADING LIMIT LINE
- CONSTRUCTION LIMIT LINE
- PROPERTY LINE
- LIMITS OF WROUGHT PORTION (L.O.W.P.)
- EXISTING RIGHT OF WAY
- NEW RIGHT OF WAY
- NEW ROW WITHIN EXIST. ROW
- CONTROL OF ACCESS
- WATER LINE
- GAS LINE
- ELECTRIC LINE
- TELEPHONE LINE
- SEWER LINE

ITEM	TECH	CHECKED
BASE MAP		
EXIST. R/W	PNS	
PROP. LINES	PNS	
AREAS		

STATE OF MAINE
DEPARTMENT OF TRANSPORTATION
16 STATE HOUSE STATION - AUGUSTA, ME 04333-0016
FARMINGTON
RIGHT OF WAY MAP

REVISIONS			
NO.	DATE	DESCRIPTION	BY

PLAN FILED IN PLAN BOOK PAGE COUNTY RECORD

NO.	GRANTOR	INSTRUMENT	DATE	BOOK	PAGE

DAVID A. COLE
COMMISSIONER
KENNETH L. SWEENEY
CHIEF ENGINEER
DATE

STATE AID HIGHWAY NO. 15
ROUTE 156
FARMINGTON FRANKLIN COUNTY
FEDERAL AID PROJECT NO. STP-1277(410)X

MARCH 2011 | RIGHT-OF-WAY MAP | D.O.T. FILE NO. 4-243
SCALE 1" = 25' | SHEET 17 OF 23

SHEET NUMBER
182
OF 188

Filename: ...\10\ROW\MSTA\017_RWPLAN17.dgn Division: HIGHWAY Username: atlee.mousseau Date:3/24/2011

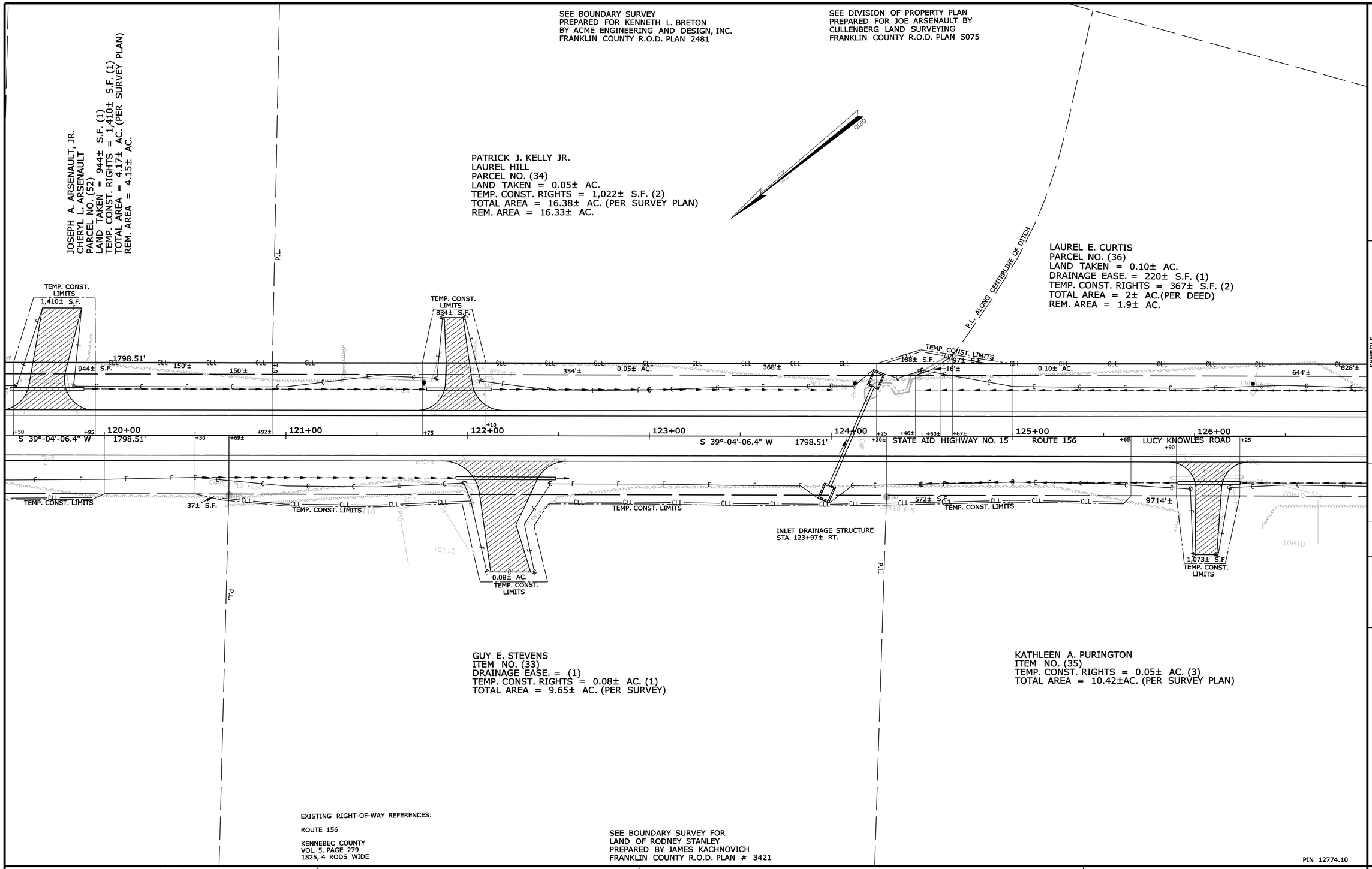

SYMBOLS

- IP or IPF (IRON PIPE or PIN FOUND)
- ST. (SEPTIC TANK)
- (ROW MONUMENT)
- BM (TRAVERSE POINT)
- WATER LINE
- GAS LINE
- ELECTRIC LINE
- TELEPHONE LINE
- SEWER LINE
- WELL (WELL)
- GRADING LIMIT LINE
- CONSTRUCTION LIMIT LINE
- PROPERTY LINE PL
- LIMITS OF WROUGHT PORTION (L.O.W.P.)
- EXISTING RIGHT OF WAY
- NEW RIGHT OF WAY
- NEW ROW WITHIN EXIST. ROW
- CONTROL OF ACCESS

ITEM	TECH	CHECKED
BASE MAP		
EXIST. R/W	PNS	
PROP. LINES	PNS	
AREAS		

STATE OF MAINE
DEPARTMENT OF TRANSPORTATION
16 STATE HOUSE STATION - AUGUSTA, ME 04333-0016
FARMINGTON
RIGHT OF WAY MAP

REVISIONS			
NO.	DATE	DESCRIPTION	BY

PLAN FILED IN PLAN BOOK PAGE COUNTY RECORD

NO.	GRANTOR	INSTRUMENT	DATE	BOOK	PAGE

DAVID A. COLE
COMMISSIONER
KENNETH L. SWEENEY
CHIEF ENGINEER
DATE

STATE AID HIGHWAY NO. 15
ROUTE 156
FARMINGTON FRANKLIN COUNTY
FEDERAL AID PROJECT NO. STP-1277(410)X

MARCH 2011 | RIGHT-OF-WAY MAP | D.O.T. FILE NO. 4-243
SCALE 1" = 25' | SHEET 18 OF 23

SHEET NUMBER
183
OF 188

Filename: ...\10\ROW\MSTA\018_RWPLAN18.dgn Division: HIGHWAY Username: atlee.mousseau Date:3/24/2011

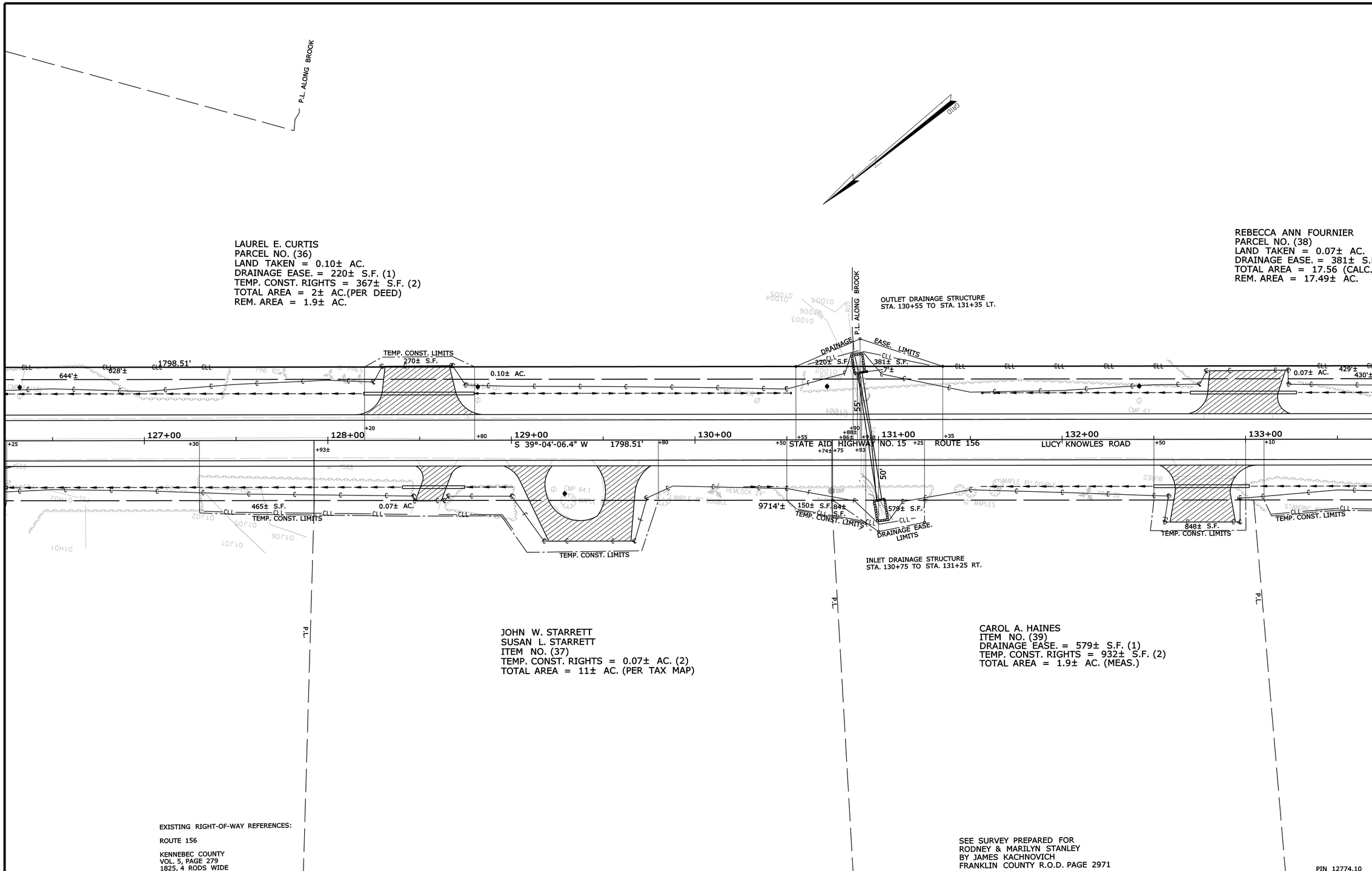

SYMBOLS

- IP or ● IPF (IRON PIPE or PIN FOUND)
- ☐ S.T. (SEPTIC TANK)
- ⊠ (ROW MONUMENT)
- △BM (TRAVERSE POINT)
- WELL (WELL)
- GRADING LIMIT LINE
- CONSTRUCTION LIMIT LINE
- PROPERTY LINE PL
- LIMITS OF WROUGHT PORTION (L.O.W.P.)
- EXISTING RIGHT OF WAY
- NEW RIGHT OF WAY
- NEW ROW WITHIN EXIST. ROW
- CONTROL OF ACCESS
- WATER LINE
- GAS LINE
- ELECTRIC LINE
- TELEPHONE LINE
- SEWER LINE

ITEM	TECH	CHECKED
BASE MAP		
EXIST. R/W	PNS	
PROP. LINES	PNS	
AREAS		

STATE OF MAINE
DEPARTMENT OF TRANSPORTATION
16 STATE HOUSE STATION - AUGUSTA, ME 04333-0016
FARMINGTON
RIGHT OF WAY MAP

REVISIONS			
NO.	DATE	DESCRIPTION	BY

PLAN FILED IN PLAN BOOK PAGE COUNTY RECORD

NO.	GRANTOR	INSTRUMENT	DATE	BOOK	PAGE

DAVID A. COLE
COMMISSIONER
KENNETH L. SWEENEY
CHIEF ENGINEER
DATE

STATE AID HIGHWAY NO. 15
ROUTE 156
FARMINGTON FRANKLIN COUNTY
FEDERAL AID PROJECT NO. STP-1277(410)X

MARCH 2011 | RIGHT-OF-WAY MAP | D.O.T. FILE NO. 4-243
SCALE 1" = 25' | SHEET 19 OF 23

SHEET NUMBER
184
OF 188

Filename: ...\10\ROW\MSTA\019_RWPLAN19.dgn Division: HIGHWAY Username: atlee.mousseau Date:3/24/2011

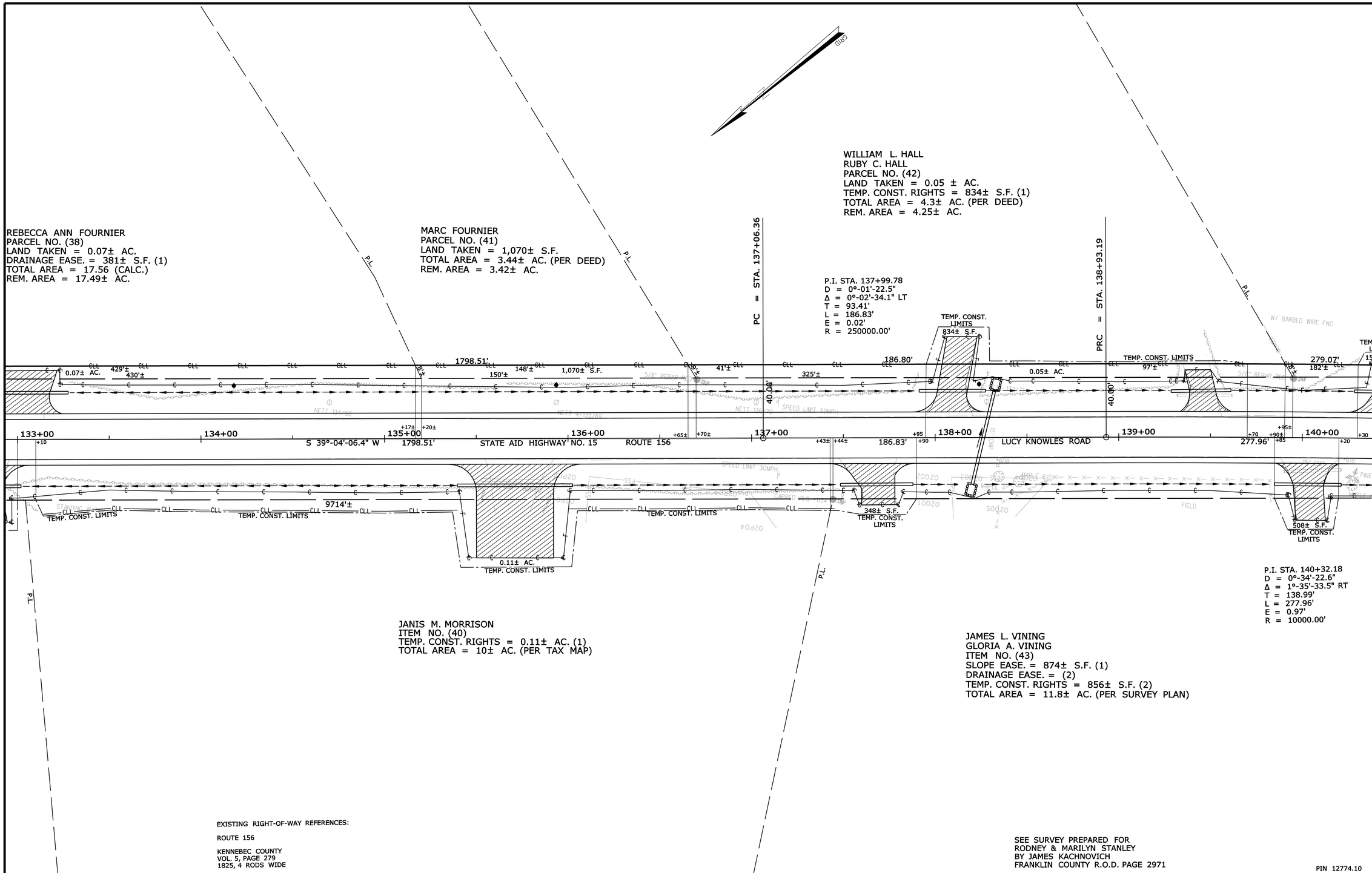

EXISTING RIGHT-OF-WAY REFERENCES:

ROUTE 156

KENNEBEC COUNTY
VOL. 5, PAGE 279
1825, 4 RODS WIDE

SEE SURVEY PREPARED FOR
RODNEY & MARILYN STANLEY
BY JAMES KACHNOVICH
FRANKLIN COUNTY R.O.D. PAGE 2971

PIN 12774.10

SYMBOLS

- WELL (WELL)
- GRADING LIMIT LINE
- CONSTRUCTION LIMIT LINE
- PROPERTY LINE PL
- LIMITS OF WROUGHT PORTION (L.O.W.P.)
- EXISTING RIGHT OF WAY
- NEW RIGHT OF WAY
- NEW ROW WITHIN EXIST. ROW
- CONTROL OF ACCESS
- IP or IPF (IRON PIPE or PIN FOUND)
- S.T. (SEPTIC TANK)
- (ROW MONUMENT)
- BM (TRAVERSE POINT)
- WATER LINE
- GAS LINE
- ELECTRIC LINE
- TELEPHONE LINE
- SEWER LINE

ITEM	TECH	CHECKED
BASE MAP		
EXIST. R/W	PNS	
PROP. LINES	PNS	
AREAS		

STATE OF MAINE
DEPARTMENT OF TRANSPORTATION
16 STATE HOUSE STATION - AUGUSTA, ME 04333-0016
FARMINGTON
RIGHT OF WAY MAP

REVISIONS			
NO.	DATE	DESCRIPTION	BY

PLAN FILED IN PLAN BOOK PAGE COUNTY RECORD

NO.	GRANTOR	INSTRUMENT	DATE	BOOK	PAGE

DAVID A. COLE
COMMISSIONER
KENNETH L. SWEENEY
CHIEF ENGINEER
DATE

STATE AID HIGHWAY NO. 15
ROUTE 156
FARMINGTON FRANKLIN COUNTY
FEDERAL AID PROJECT NO. STP-1277(410)X

MARCH 2011 | RIGHT-OF-WAY MAP | D.O.T. FILE NO. 4-243
SCALE 1" = 25' | SHEET 20 OF 23

SHEET NUMBER
185
OF 188

Filename: ...\10\ROW\MSTA\020_RWPLAN20.dgn Division: HIGHWAY Username: atlee.mousseau Date:3/24/2011

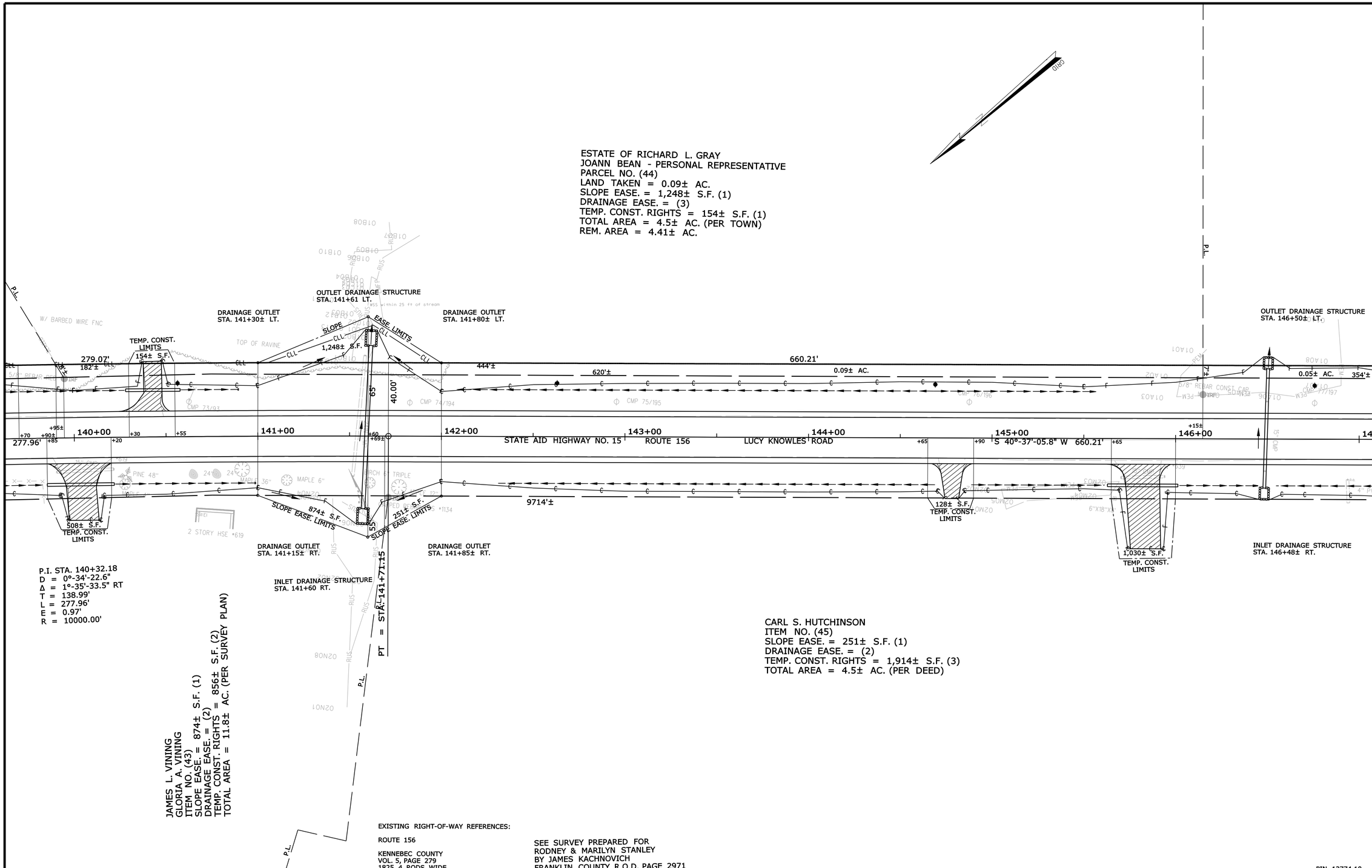

EXISTING RIGHT-OF-WAY REFERENCES:

ROUTE 156

KENNEBEC COUNTY
VOL. 5, PAGE 279
1825, 4 RODS WIDE

SEE SURVEY PREPARED FOR
RODNEY & MARILYN STANLEY
BY JAMES KACHNOVICH
FRANKLIN COUNTY R.O.D. PAGE 2971

PIN 12774.10

SYMBOLS

- IP or ● IPF (IRON PIPE or PIN FOUND)
- ☐ S.T. (SEPTIC TANK)
- ⊡ (ROW MONUMENT)
- ΔBM (TRAVERSE POINT)
- WELL (WELL)
- GRADING LIMIT LINE
- CONSTRUCTION LIMIT LINE
- PROPERTY LINE PL
- LIMITS OF WROUGHT PORTION (L.O.W.P.)
- EXISTING RIGHT OF WAY
- NEW RIGHT OF WAY
- NEW ROW WITHIN EXIST. ROW
- CONTROL OF ACCESS
- WATER LINE
- GAS LINE
- ELECTRIC LINE
- TELEPHONE LINE
- SEWER LINE

ITEM	TECH	CHECKED
BASE MAP		
EXIST. R/W	PNS	
PROP. LINES	PNS	
AREAS		

STATE OF MAINE
DEPARTMENT OF TRANSPORTATION
16 STATE HOUSE STATION - AUGUSTA, ME 04333-0016
FARMINGTON
RIGHT OF WAY MAP

REVISIONS			
NO.	DATE	DESCRIPTION	BY

PLAN FILED IN PLAN BOOK PAGE COUNTY RECORD

NO.	GRANTOR	INSTRUMENT	DATE	BOOK	PAGE

DAVID A. COLE
COMMISSIONER
KENNETH L. SWEENEY
CHIEF ENGINEER
DATE

STATE AID HIGHWAY NO. 15
ROUTE 156
FARMINGTON FRANKLIN COUNTY
FEDERAL AID PROJECT NO. STP-1277(410)X

MARCH 2011 | RIGHT-OF-WAY MAP | D.O.T. FILE NO. 4-243
SCALE 1" = 25' | SHEET 21 OF 23

SHEET NUMBER
186
OF 188

Filename: ...\10\ROW\MSTA\021_RWPLAN21.dgn Division: HIGHWAY Username: atlee.mousseau Date:3/24/2011

Filename: ...\10\ROW\MSTA\022_RWPLAN22.dgn Division: HIGHWAY Username: atlee.mousseau Date:3/24/2011

OUTLET DRAINAGE STRUCTURE
STA. 146+50± LT.

OUTLET DRAINAGE STRUCTURE
STA. 149+26± LT.

INLET DRAINAGE STRUCTURE
STA. 146+48± RT.

INLET DRAINAGE STRUCTURE
STA. 149+31± RT.

P.I. STA. 148+99.57
D = 1°-25'-56.6"
Δ = 1°-57'-13.7" RT
T = 68.21'
L = 136.40'
E = 0.58'
R = 4000.00'

P.I. STA. 46+81.40
D = 1°-08'-45.3"
Δ = 0°-42'-08.6" LT
T = 30.65'
L = 61.30'
E = 0.09'
R = 5000.00'

P.I. STA. 48+35.12
D = 8°-03'-19.3"
Δ = 19°-37'-59.9" LT
T = 123.07'
L = 243.73'
E = 10.57'
R = 711.27'

PC = STA. 148+31.36

PT = STA. 149+67.76

PC = STA. 47+12.05

PC = STA. 46+50.75

POB = STA. 44+44.00

STA. 151+83.04 LUCY KNOWLES ROAD =
STA. 46+32.33 KNOWLTONS CORNER ROAD

CHESTERVILLE
FARMINGTON
TOWNLINE

HARRIET V. L. SPENCER
PARCEL NO. (46)
LAND TAKEN = 0.16± AC. (1) (PRESC. EASE.)
LAND TAKEN = 0.15± AC. (2) (OTHER)
TOTAL LAND TAKEN = 0.31± AC.
DRAINAGE EASE. = (2)
TEMP. CONST. RIGHTS = 450± S.F. (2)
TOTAL AREA = 4.06± AC. (PER TOWN & TAX MAP)
REM. AREA = 3.75± AC.

NATHAN P. HARNDEN
ROBIN L. HARNDEN
ESTHER E. HARNDEN
PARCEL NO. (50)
LAND TAKEN = 0.08± AC. (PRESC. EASE.)
LAND TAKEN = 0.07± AC. (OTHER)
TOTAL LAND TAKEN = 0.15± AC.
TEMP. CONST. RIGHTS = 171± S.F. (1)
TOTAL AREA = 3.0± AC. (PER TAX MAPS)
REM. AREA = 2.85± AC.

CAROL CHANEY WATERS
PARCEL NO. (49)
LAND TAKEN = 0.07± AC. (PRESC. EASE.)
LAND TAKEN = 0.06± AC. (OTHER)
TOTAL LAND TAKEN = 0.13± AC.
TEMP. CONST. RIGHTS = 319± S.F. (1)
TOTAL AREA = 1.2± AC. (CALC.)
REM. AREA = 1.07± AC.

CARL S. HUTCHINSON
ITEM NO. (45)
SLOPE EASE. = 251± S.F. (1)
DRAINAGE EASE. = (2)
TEMP. CONST. RIGHTS = 1,914± S.F. (3)
TOTAL AREA = 4.5± AC. (PER DEED)

HELEN M. LAMBERT
PARCEL NO. (47)
LAND TAKEN = 0.06± AC. (PRESC. EASE.)
LAND TAKEN = 1,294± S.F. (OTHER)
TOTAL LAND TAKEN = 0.09± AC.
DRAINAGE EASE. = (1)
TEMP. CONST. RIGHTS = 657± S.F. (2)
TOTAL AREA = 1.0± AC. (PER OWNER)
REM. AREA = 0.91± AC.

EUGENE H. HARRIS
SANDRA J. HARRIS
PARCEL NO. (48)
LAND TAKEN = 0.06± AC. (PRESC. EASE.)
LAND TAKEN = 0.05± AC. (OTHER)
TOTAL LAND TAKEN = 0.11± AC.
TOTAL AREA = 3± AC. (PER TAX MAP)
REM. AREA = 2.89± AC.

EXISTING RIGHT-OF-WAY REFERENCES:

ROUTE 156

KENNEBEC COUNTY
VOL. 5, PAGE 279
1825, 4 RODS WIDE

NOTE: PRESCRIPTIVE EASEMENT FOR HIGHWAY PURPOSES WITHIN LIMITS OF WROUGHT PORTION (L.O.W.P.)

PIN 12774.10

SYMBOLS
- ○WELL (WELL)
- ⊕ IP or ● P/P (IRON PIPE or PIN FOUND)
- S.T. (SEPTIC TANK)
- ⊡ (ROW MONUMENT)
- ⊕R/M (TRAVERSE POINT)
- GRADING LIMIT LINE
- CONSTRUCTION LIMIT LINE
- PROPERTY LINE - PL -
- LIMITS OF WROUGHT PORTION (L.O.W.P.)
- EXISTING RIGHT OF WAY
- NEW RIGHT OF WAY
- NEW ROW WITHIN EXIST. ROW
- CONTROL OF ACCESS
- W WATER LINE
- G GAS LINE
- E ELECTRIC LINE
- T TELEPHONE LINE
- SEWER LINE

ITEM	TECH	CHECKED
BASE MAP		
EXIST. R/W	PNS	
PROP. LINES	PNS	
AREAS		

STATE OF MAINE
DEPARTMENT OF TRANSPORTATION
16 STATE HOUSE STATION - AUGUSTA, ME 04333-0016
FARMINGTON
RIGHT OF WAY MAP

REVISIONS			
NO.	DATE	DESCRIPTION	BY

PLAN FILED IN PLAN BOOK						
NO.	GRANTOR	INSTRUMENT	DATE	BOOK	PAGE	

DAVID A. COLE
COMMISSIONER
KENNETH L. SWEENEY
CHIEF ENGINEER
DATE

STATE AID HIGHWAY NO. 15 & 7
ROUTE 156
FARMINGTON FRANKLIN COUNTY
FEDERAL AID PROJECT NO. STP-1277(410)X

MARCH 2011	RIGHT-OF-WAY MAP	D.O.T. FILE NO. 4-243
SCALE 1" = 25'	SHEET 22 OF 23	

SHEET NUMBER
187
OF 188

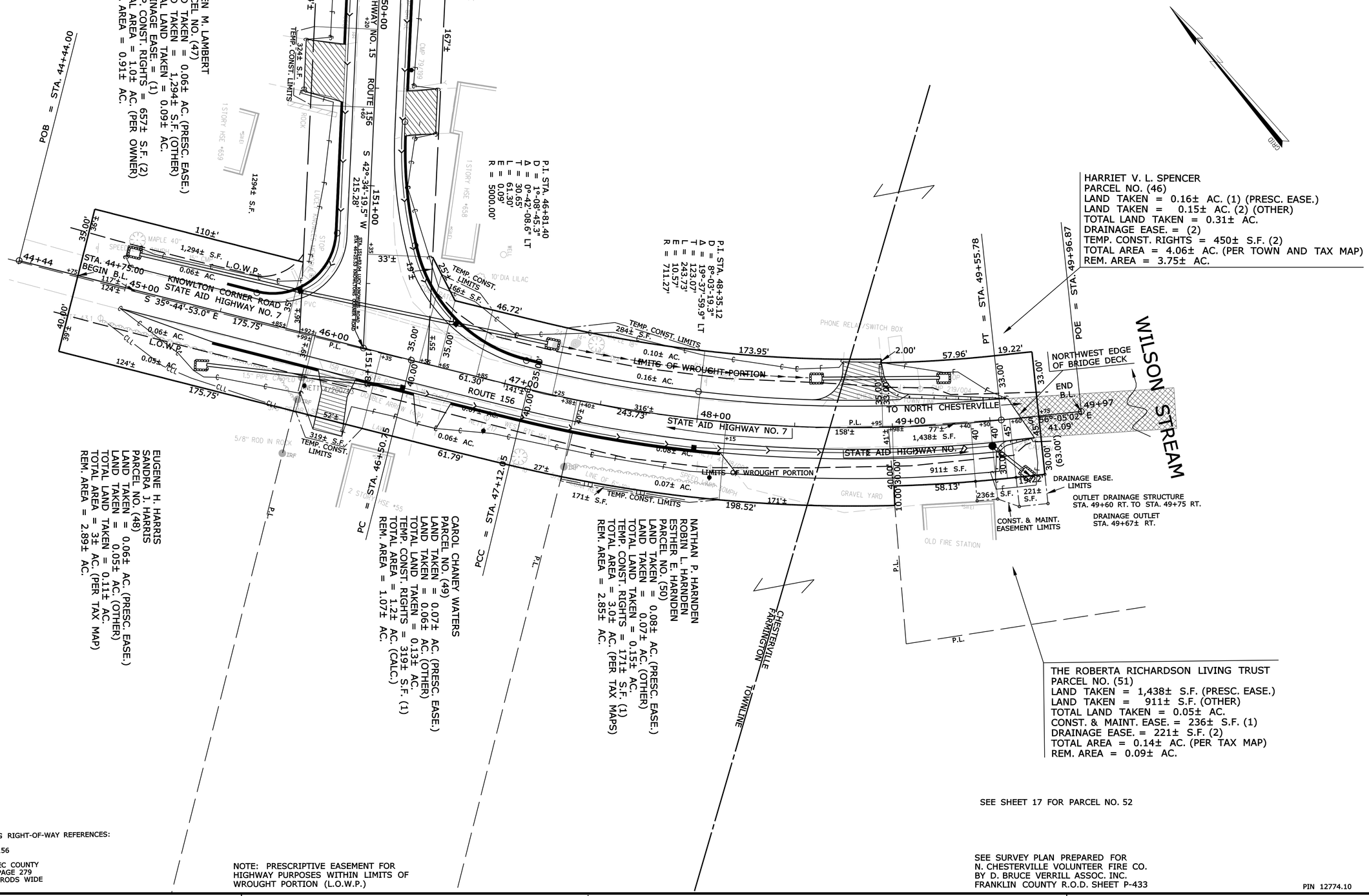

HARRIET V. L. SPENCER
PARCEL NO. (46)
LAND TAKEN = 0.16± AC. (1) (PRESC. EASE.)
LAND TAKEN = 0.15± AC. (2) (OTHER)
TOTAL LAND TAKEN = 0.31± AC.
DRAINAGE EASE. = (2)
TEMP. CONST. RIGHTS = 450± S.F. (2)
TOTAL AREA = 4.06± AC. (PER TOWN AND TAX MAP)
REM. AREA = 3.75± AC.

HELEN M. LAMBERT
PARCEL NO. (47)
LAND TAKEN = 0.06± AC. (PRESC. EASE.)
LAND TAKEN = 1,294± S.F. (OTHER)
TOTAL LAND TAKEN = 0.09± AC.
DRAINAGE EASE. = (1)
TEMP. CONST. RIGHTS = 657± S.F. (2)
TOTAL AREA = 1.01± AC. (PER OWNER)
REM. AREA = 0.91± AC.

EUGENE H. HARRIS
SANDRA J. HARRIS
PARCEL NO. (48)
LAND TAKEN = 0.06± AC. (PRESC. EASE.)
LAND TAKEN = 0.05± AC. (OTHER)
TOTAL LAND TAKEN = 0.11± AC.
TOTAL AREA = 3± AC. (PER TAX MAP)
REM. AREA = 2.89± AC.

CAROL CHANEY WATERS
PARCEL NO. (49)
LAND TAKEN = 0.07± AC. (PRESC. EASE.)
LAND TAKEN = 0.06± AC. (OTHER)
TOTAL LAND TAKEN = 0.13± AC.
TEMP. CONST. RIGHTS = 319± S.F. (1)
TOTAL AREA = 1.2± AC. (CALC.)
REM. AREA = 1.07± AC.

NATHAN P. HARNDEN
ROBIN L. HARNDEN
ESTHER E. HARNDEN
PARCEL NO. (50)
LAND TAKEN = 0.08± AC. (PRESC. EASE.)
LAND TAKEN = 0.07± AC. (OTHER)
TOTAL LAND TAKEN = 0.15± AC.
TEMP. CONST. RIGHTS = 171± S.F. (1)
TOTAL AREA = 3.0± AC. (PER TAX MAPS)
REM. AREA = 2.85± AC.

THE ROBERTA RICHARDSON LIVING TRUST
PARCEL NO. (51)
LAND TAKEN = 1,438± S.F. (PRESC. EASE.)
LAND TAKEN = 911± S.F. (OTHER)
TOTAL LAND TAKEN = 0.05± AC.
CONST. & MAINT. EASE. = 236± S.F. (1)
DRAINAGE EASE. = 221± S.F. (2)
TOTAL AREA = 0.14± AC. (PER TAX MAP)
REM. AREA = 0.09± AC.

SEE SHEET 17 FOR PARCEL NO. 52

SEE SURVEY PLAN PREPARED FOR
N. CHESTERVILLE VOLUNTEER FIRE CO.
BY D. BRUCE VERRILL ASSOC. INC.
FRANKLIN COUNTY R.O.D. SHEET P-433

EXISTING RIGHT-OF-WAY REFERENCES:

ROUTE 156

KENNEBEC COUNTY
VOL. 5, PAGE 279
1825, 4 RODS WIDE

NOTE: PRESCRIPTIVE EASEMENT FOR HIGHWAY PURPOSES WITHIN LIMITS OF WROUGHT PORTION (L.O.W.P.)

PIN 12774.10

SYMBOLS
• IP or ● RPF (IRON PIPE or PIN FOUND)
□ S.T. (SEPTIC TANK)
▣ (ROW MONUMENT)
⊕DH (TRAVERSE POINT)
○WELL (WELL)
- - - GRADING LIMIT LINE
CONSTRUCTION LIMIT LINE
PROPERTY LINE
LIMITS OF WROUGHT PORTION (L.O.W.P.)
W WATER LINE
G GAS LINE
E ELECTRIC LINE
T TELEPHONE LINE
SEWER LINE
NEW RIGHT OF WAY
NEW ROW WITHIN EXIST. ROW
CONTROL OF ACCESS

ITEM	TECH	CHECKED
BASE MAP		
EXIST. R/W	PNS	
PROP. LINES	PNS	
AREAS		

STATE OF MAINE
DEPARTMENT OF TRANSPORTATION
16 STATE HOUSE STATION - AUGUSTA, ME 04333-0016
FARMINGTON/CHESTERVILLE
RIGHT OF WAY MAP

REVISIONS NO.	DATE	DESCRIPTION	BY

PLAN FILED IN PLAN BOOK PAGE COUNTY RECORD

NO.	GRANTOR	INSTRUMENT	DATE	BOOK	PAGE

DAVID A. COLE
COMMISSIONER
KENNETH L. SWEENEY
CHIEF ENGINEER
DATE

STATE AID HIGHWAY NO. 15 & 7
ROUTE 156
FARMINGTON/CHESTERVILLE FRANKLIN COUNTY
FEDERAL AID PROJECT NO. STP-1277(410)X

MARCH 2011	RIGHT-OF-WAY MAP	D.O.T. FILE NO. 4-243
SCALE 1" = 25'	SHEET 23 OF 23	

SHEET NUMBER
188
OF 188

Filename: ...\10\ROW\MSTA\023_RWPLAN23.dgn Division: HIGHWAY Username: allee.mousseau Date:3/24/2011