



JOHN ELIAS BALDACCI
GOVERNOR

STATE OF MAINE
DEPARTMENT OF TRANSPORTATION
16 STATE HOUSE STATION
AUGUSTA, MAINE
04333-0016

July 2, 2009

Subject: **East Machias, Machias, Whiting
& Lubec**

Federal Project No's: IB-1586(200)S,
SR-1635(800)X, STP-1698(300)S
State Pin No's: 015862.00, 016358.00,
016983.00 & 016964.00

Amendment No. 2

DAVID A. COLE
COMMISSIONER

Dear Sir/Ms:

Make the following changes to the Bid Documents:

In the Bid Book, after page 29, **INSERT** the attached "Stationing", East Machias, 15862.00, 1 page undated.

In the Bid Book, after page 38, **INSERT** the attached "PROJECT STATIONING", Machias, 16358.00, 1 page undated.

In the Bid Book, after page 52, **INSERT** the attached "PROJECT STATIONING", Lubec / Trescott TWP, 16983.00, 3 pages undated.

In the Bid Book, after page 58, **INSERT** the attached "SUPERELEVATIONS", Lubec / Trescott TWP, 16983.00, 6 pages undated.

Consider these changes prior to submitting your bid on July 8, 2009.

Sincerely,

Scott Bickford
Contracts & Specifications Engineer



PRINTED ON RECYCLED PAPER

Stationing

East Machias
15862.00
Route 1, Preservation

<u>Topo - Left</u>	<u>Station Feet</u>	<u>Topo - Right</u>
Begin Project	10+00	Begin Project
Pole 184	10+35	
	12+03	Pole 100
Pole 187	16+74	
Pole 190	24+36	
Pole 193	30+74	
Pole 196	36+10	
Town Line E. Machias/Whiting	37+00	
	42+98	Welcome to Whiting Sign
Pole 200	45+44	
Pole 203	52+66	
	52+20	Pole 2081
Pole 205	57+68	
Pole 207	62+64	

PROJECT STATIONING

Machias
16358.00
Development

Pole #	<u>Topo - Left</u>	Station Feet	<u>Topo - Right</u>	Pole #
4	16.5' Lt	24+81		
5	16' Lt	23+67		
6	16.5' Lt	22+22		
	Drisko St	21+00		
Brace	30' Lt	20+91		
7	16' Lt	20+91		
8	15' Lt	20+04		
9	14' Lt	19+03		
	Louise Gardiner Rd	18+11		
10	14' Lt	17+72		
Hydrant	17' Lt	16+92		
11	14' Lt	16+16		
12	18' Lt	14+65		
		14+42	Rt	West St
13	19.5' Lt	13+62		
		12+56	25.5' Rt	14
		11+08	25' Rt	15
		09+60	16'Rt	16
	Begin Project	9+60	Begin Project	


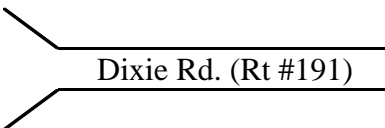
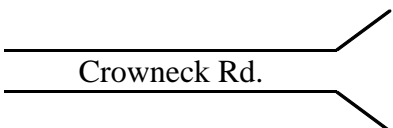
PROJECT STATIONING

Lubec / Trescott TWP

16983.00

Route 189

Rehabilitation

Lt End Project	Station	Rt End Project	
	363+76		
	358+77	Pole #619	
Fire Hydrant	354+37		
	350+00	Pole #615	
	345+66	Pole #613	
	340+05	Pole #610	
Fire Hydrant	335+54		
	332+92	Barker Lane	
Fire Hydrant	325+73		
	322+75	Pole #607	
Fire Hydrant	315+63		
	310+64	Dixie Rd. (Rt #191)	
Fire Hydrant	305+75		
Crowneck Rd.	304+78		
	295+81	Pole #589	
Fire Hydrant	289+70		
	276+61	Pole #580	
	267+72	Pole #576	

PROJECT STATIONING

Lubec / Trescott TWP

16983.00

Route 189

Rehabilitation

Lt	Station	Rt
	256+56	Pole #571
	246+68	Wilcox Rd.
Chickadee Lane	235+77	
	226+50	Pole #558
	217+28	Pole #554
	210+22	Pole #551
	195+81	Pole #544
Frog Lane	189+55	
	176+35	Pole #535
	162+94	Pole #528
Timber Cove Rd.	153+15	
	133+40	Pole #515
	122+44	Pole #510
	115+46	Pole #506
Commissary Point Rd.	105+33	

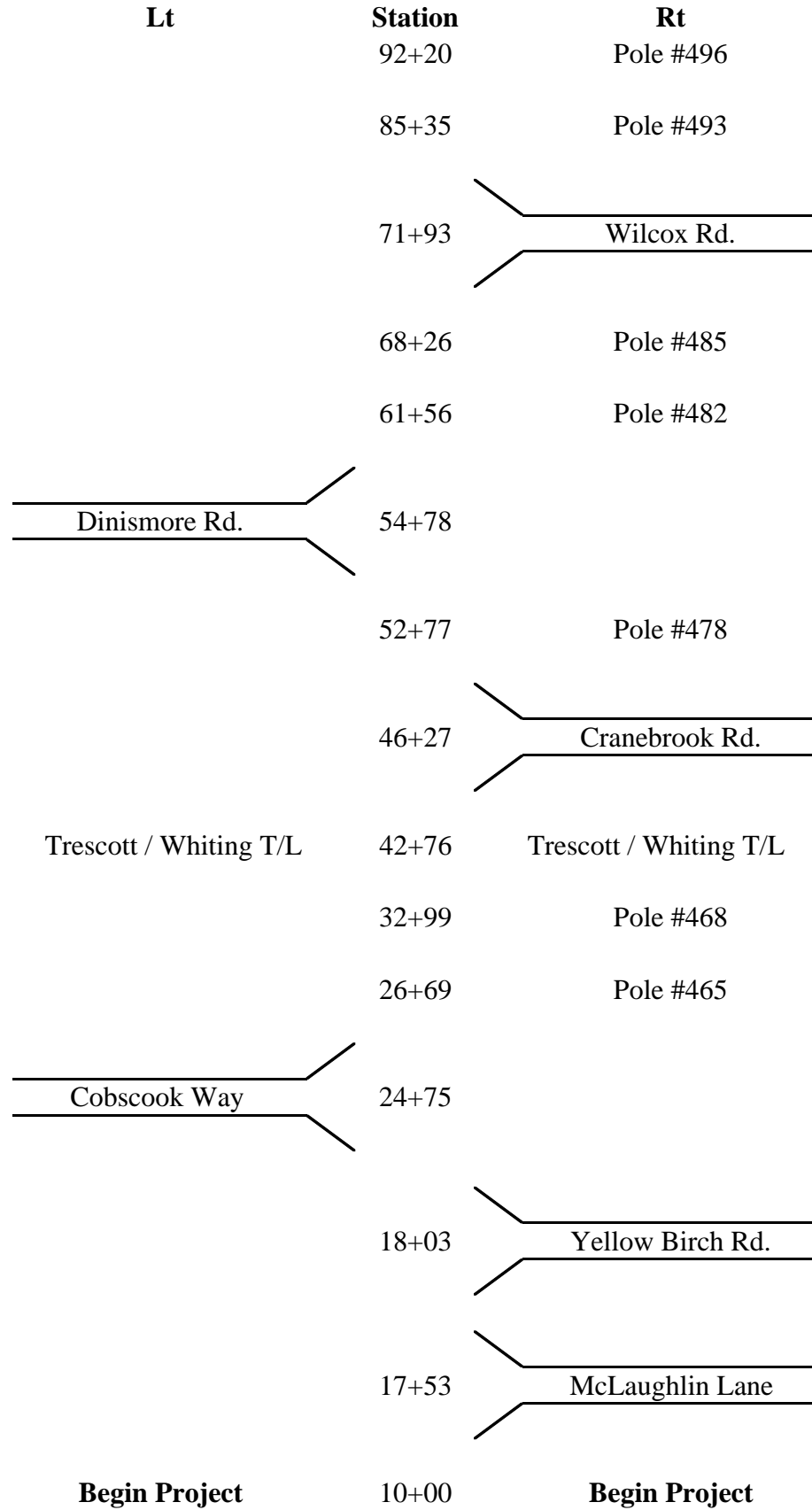
PROJECT STATIONING

Lubec / Trescott TWP

16983.00

Route 189

Rehabilitation



SUPERELEVATIONS

Lubec / Trecott Twp.
16983.00
Route 189, Rehabilitation

Left % Slope	Station	Right % Slope
Match Existing	363+76	Match Existing
	to	
-3.0	362+50	-3.0
-1.5	362+00	-3.0
+0.0	361+50	-3.0
+1.5	361+00	-3.0
+3.0	360+50	-3.0
"	to	"
+3.0	350+00	-3.0
+1.5	349+50	-3.0
+0.0	349+00	-3.0
-1.5	348+50	-3.0
-1.5	348+00	-3.0
"	to	"
-3.0	310+50	-3.0
-3.0	310+00	-1.3
-3.0	309+50	+0.4
-3.0	309+00	+2.0
-3.7	308+50	+3.7
"	to	"
-3.7	304+50	+3.7
-3.0	304+00	+2.0
-3.0	303+50	+0.4
-3.0	303+00	-1.3
-3.0	302+50	-3.0
"	to	"
-3.0	299+00	-3.0
-0.8	298+50	-3.7
+1.4	298+00	-4.4
+3.5	297+50	-5.0
+5.7	297+00	-5.7
+3.5	296+50	-5.0
+1.4	296+00	-4.4
-0.8	295+50	-3.7
-3.0	295+00	-3.0
"	to	"
-3.0	291+00	-3.0
-0.8	290+50	-3.7
+1.4	290+00	-4.4
+3.6	289+50	-5.1
+5.8	289+00	-5.8
"	to	"

SUPERELEVATIONS

Lubec / Trecott Twp.
16983.00
Route 189, Rehabilitation

Left % Slope	Station	Right % Slope
+5.8	286+50	-5.8
+3.6	286+00	-5.1
+1.4	285+50	-4.4
-0.8	285+00	-3.7
-3.0	284+50	-3.0
"	to	"
-3.0	268+00	-3.0
-3.6	267+50	-1.0
-4.1	267+00	+1.1
-4.7	266+50	+3.2
-5.2	266+00	+5.2
"	to	"
-5.2	264+00	+5.2
-4.7	263+50	+3.2
-4.1	263+00	+1.1
-3.6	262+50	-1.0
-3.0	262+00	-3.0
"	to	"
-3.0	249+00	-3.0
-0.9	248+50	-3.7
+1.3	248+00	-4.3
+3.5	247+50	-5.0
+5.6	247+00	-5.6
"	to	"
+5.6	245+50	-5.6
+3.5	245+00	-5.0
+1.3	244+50	-4.3
-0.9	244+00	-3.7
-3.0	243+50	-3.0
"	to	"
-3.0	225+50	-3.0
-3.6	225+00	-0.9
-4.2	224+50	+1.2
-4.7	224+00	+3.3
-5.3	223+50	+5.3
"	to	"
-5.3	218+50	+5.3
-4.7	218+00	+3.3
-4.2	217+50	+1.2
-3.6	217+00	-0.9
-3.0	216+50	-3.0
"	to	"

SUPERELEVATIONS

Lubec / Trecott Twp.
16983.00
Route 189, Rehabilitation

Left % Slope	Station	Right % Slope
-3.0	212+50	-3.0
-1.4	212+00	"
+0.2	211+50	"
+1.8	211+00	-3.0
+3.4	210+50	-3.4
"	to	"
+3.4	207+00	-3.4
+1.8	206+50	-3.0
+0.2	206+00	"
-1.4	205+50	"
-3.0	205+00	-3.0
"	to	"
-3.0	162+00	-3.0
-3.7	161+50	-0.8
-4.5	161+00	+1.5
-5.2	160+50	+3.7
-5.9	160+00	+5.9
"	to	"
-5.9	157+50	+5.9
-5.2	157+00	+3.7
-4.5	156+50	+1.5
-3.7	156+00	-0.8
-3.0	155+50	-3.0
"	to	"
-3.0	132+00	-3.0
-0.8	131+50	-3.7
+1.4	131+00	-4.4
+3.6	130+50	-5.1
+5.8	130+00	-5.8
"	to	"
+5.8	123+50	-5.8
+3.6	123+00	-5.1
+1.4	122+50	-4.4
-0.8	122+00	-3.7
-3.0	121+50	-3.0
"	to	"
-3.0	114+50	-3.0
-1.0	114+00	-3.5
+1.0	113+50	-4.0
+3.0	113+00	-4.5
+5.0	112+50	-5.0
"	to	"

SUPERELEVATIONS

Lubec / Trecott Twp.
16983.00
Route 189, Rehabilitation

Left % Slope	Station	Right % Slope
+5.0	108+00	-5.0
+3.0	107+50	-4.5
+1.0	107+00	-4.0
-1.0	106+50	-3.5
-3.0	106+00	-3.0
"	to	"
-3.0	99+50	-3.0
-3.7	99+00	-0.8
-4.5	98+50	+1.5
-5.2	98+00	+3.7
-5.9	97+50	+5.9
"	to	"
-5.9	94+00	+5.9
-5.2	93+50	+3.7
-4.5	93+00	+1.5
-3.7	92+50	-0.8
-3.0	92+00	-3.0
"	to	"
-3	87+50	"
-1.2	87+00	"
+0.7	86+50	"
+2.5	86+00	-3.0
+4.3	85+50	-4.3
"	to	"
+4.3	79+50	-4.3
+2.5	79+00	-3.0
+0.7	78+50	"
-1.2	78+00	"
-3	77+50	-3.0
"	to	"
-3.0	63+00	-3.0
-3.6	62+50	-0.9
-4.2	62+00	+1.2
-4.7	61+50	+3.3
-5.3	61+00	+5.3
"		"
-5.3	54+00	+5.3
-4.7	53+50	+3.3
-4.2	53+00	+1.2
-3.6	52+50	-0.9
-3.0	52+00	-3.0
"	to	"

SUPERELEVATIONS

Lubec / Trecott Twp.
16983.00
Route 189, Rehabilitation

Left % Slope	Station	Right % Slope
-3.0	42+00	-3.0
-2.9	41+50	-1.5
"	41+00	+0.0
"	40+50	+1.4
"	40+00	+2.9
"	39+50	"

SUPERELEVATIONS

Lubec / Trecott Twp.
16983.00
Route 189, Rehabilitation

Left % Slope	Station	Right % Slope
"	39+00	+2.9
"	38+50	+1.4
"	38+00	+0.0
-2.9	37+50	-1.5
-3.0	37+00	-3.0
"	to	"
-3.0	30+50	"
-1.0	30+00	"
+0.0	29+50	"
+1.0	29+00	"
+3.0	28+50	-3.0
"	to	"
+3.0	24+00	"
+1.0	23+50	"
+0.0	23+00	"
-1.0	22+50	"
-3.0	22+00	"
-3.0	21+50	-3.0
-3.8	21+00	-0.8
-4.5	20+50	+1.5
-5.3	20+00	+3.8
-6.0	19+50	+6.0
"	to	"
-6.0	17+00	+6.0
-5.3	16+50	+3.8
-4.5	16+00	+1.5
-3.8	15+50	-0.75
-3.0	15+00	-3.0
"	to	"
-3.0	11+00	-3.0
"	"	"
Match Existing	10+00	Match Existing