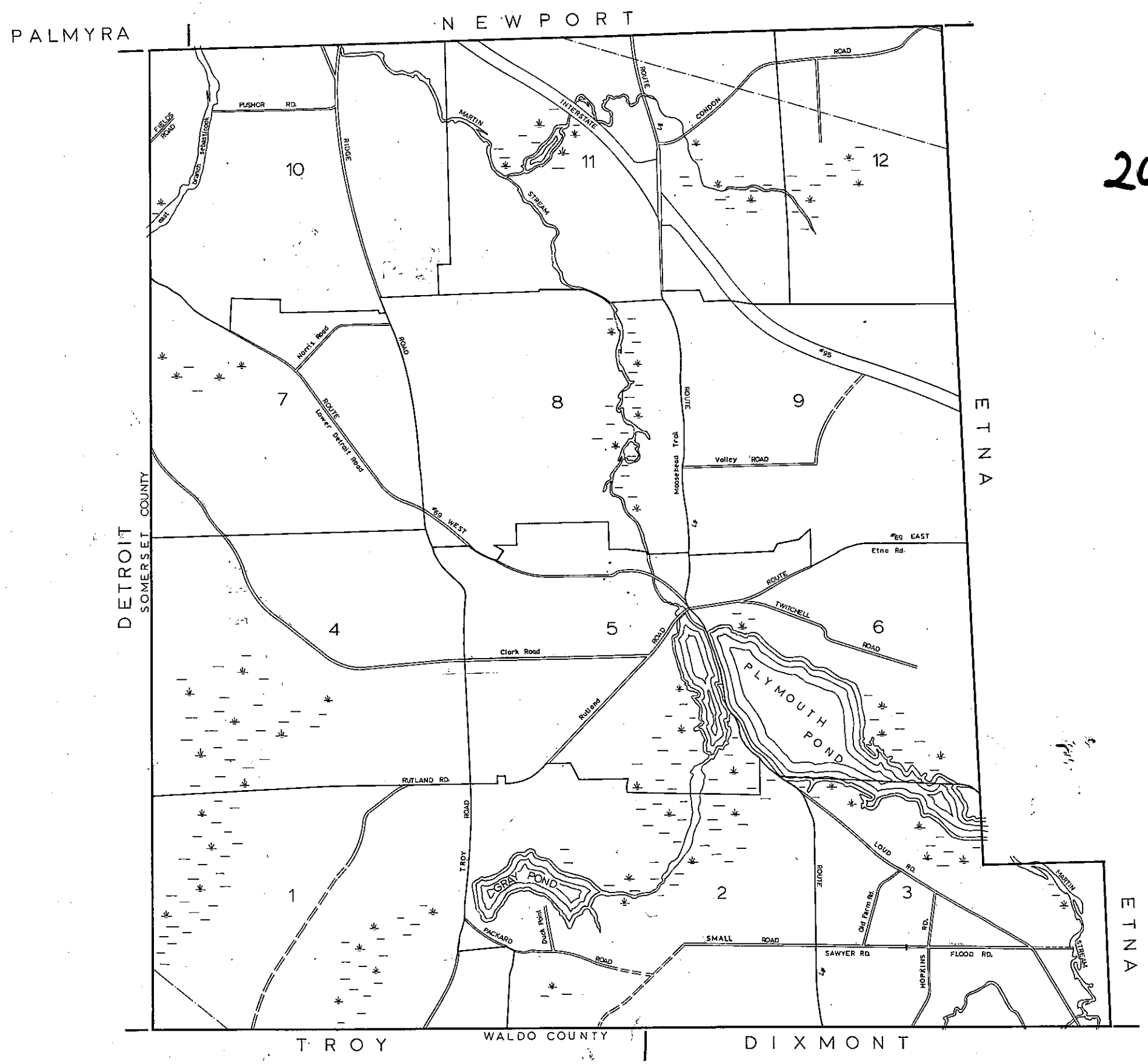

2009

PROPERTY MAP INDEX

TOWN of PLYMOUTH

PENOBSCOT COUNTY MAINE 2009

SCALE
1" = 1600'
0 800' 1600' 2400'

LEGEND
MAP NUMBER - 5
MAP LIMITS
PHOTO CENTER - O

NOTE: FOR ASSESSMENT PURPOSES ONLY.
NOT TO BE USED FOR CONVEYANCES.

Revised and updated by John K. Olsen LS#1099

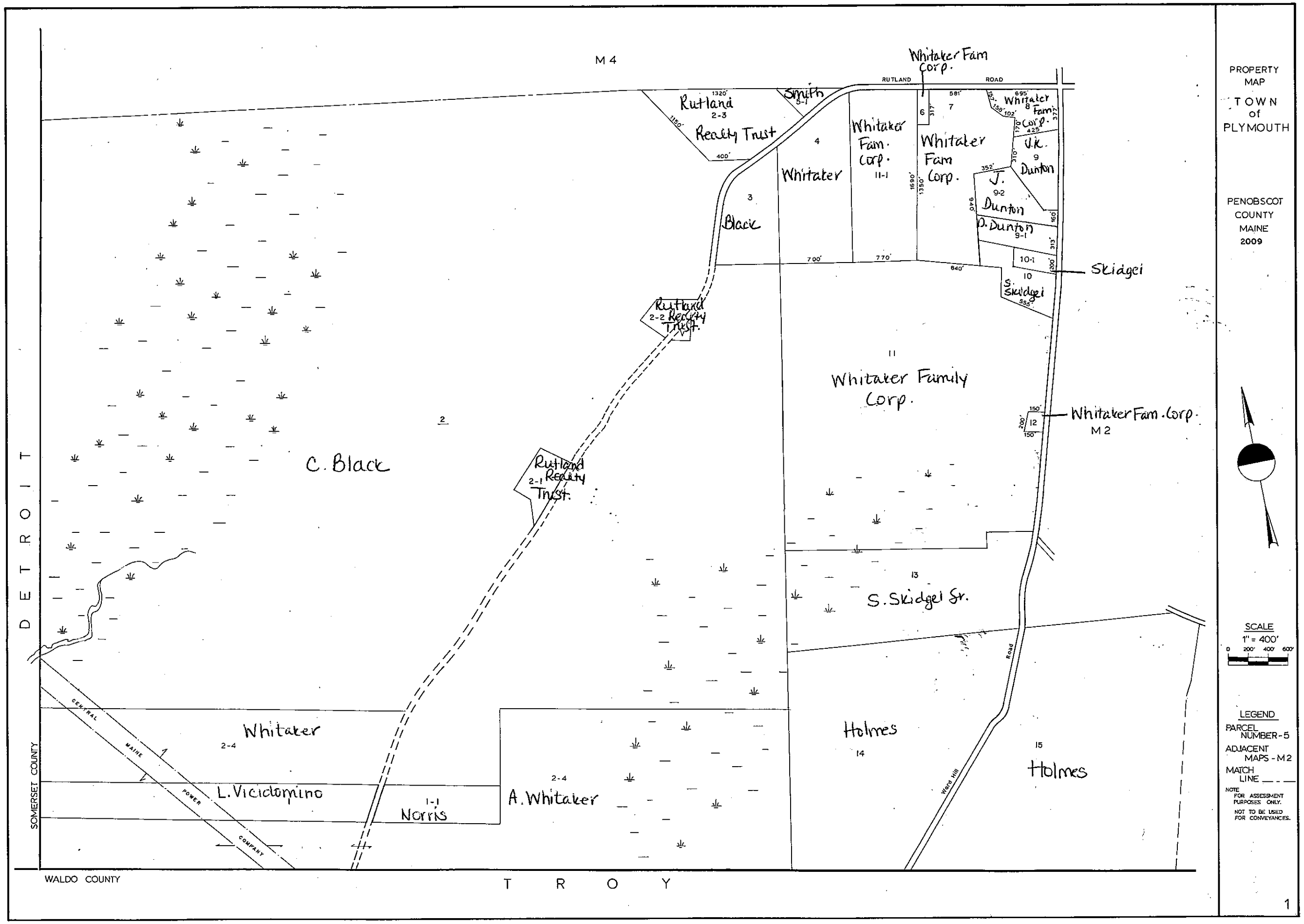

PROPERTY MAP

TOWN of PLYMOUTH

PENOBSCOT COUNTY MAINE

2009

SCALE

1" = 400'

0 200' 400' 600'

LEGEND

PARCEL NUMBER-5

ADJACENT MAPS - M2

MATCH LINE

NOTE

FOR ASSESSMENT PURPOSES ONLY.

NOT TO BE USED FOR CONVEYANCES.

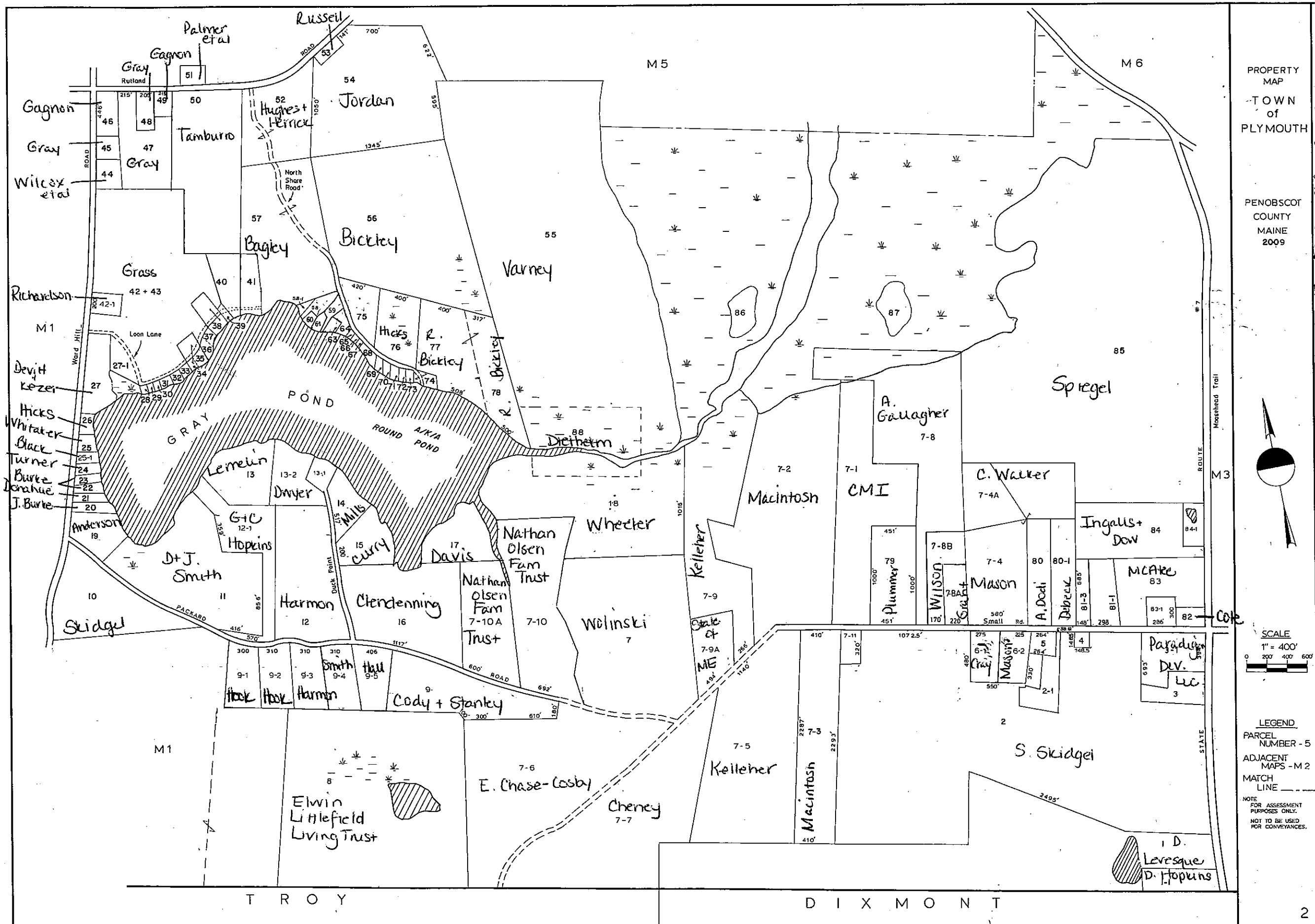

4. - R. Latham
5 - McCallum + Saunders
7-11 Macintosh
13-1 Winn
27-1 Bergerson
28 R. Harris
29 Grass
30 Smith
31 Davis
32 Hugheson
33 Huff
34 Ledue
35 Ledue
36 Richardson
37 "
38 Smith + Richardson
39 Ayer
40 Tamburro
41 Tenney
58 Taylor
58-1 Taylor / Engelhardt
59 Engelhardt
60 Tusinski
61 Engelhardt
63 Fedyna
64 Whitcomb
65 Hicks
66 + 67 Farrow
68 Harding
69 Hicks
70 "
71 Basford
72 Mankiewicz
73 McCallum
74 Tamburro
75 McCawley
81-1 Antonino
81-3 Lucas + Anderson
82
83-1 Cray
84 - Smith
84-1 Smith
86 + 87 Smith + Richardson

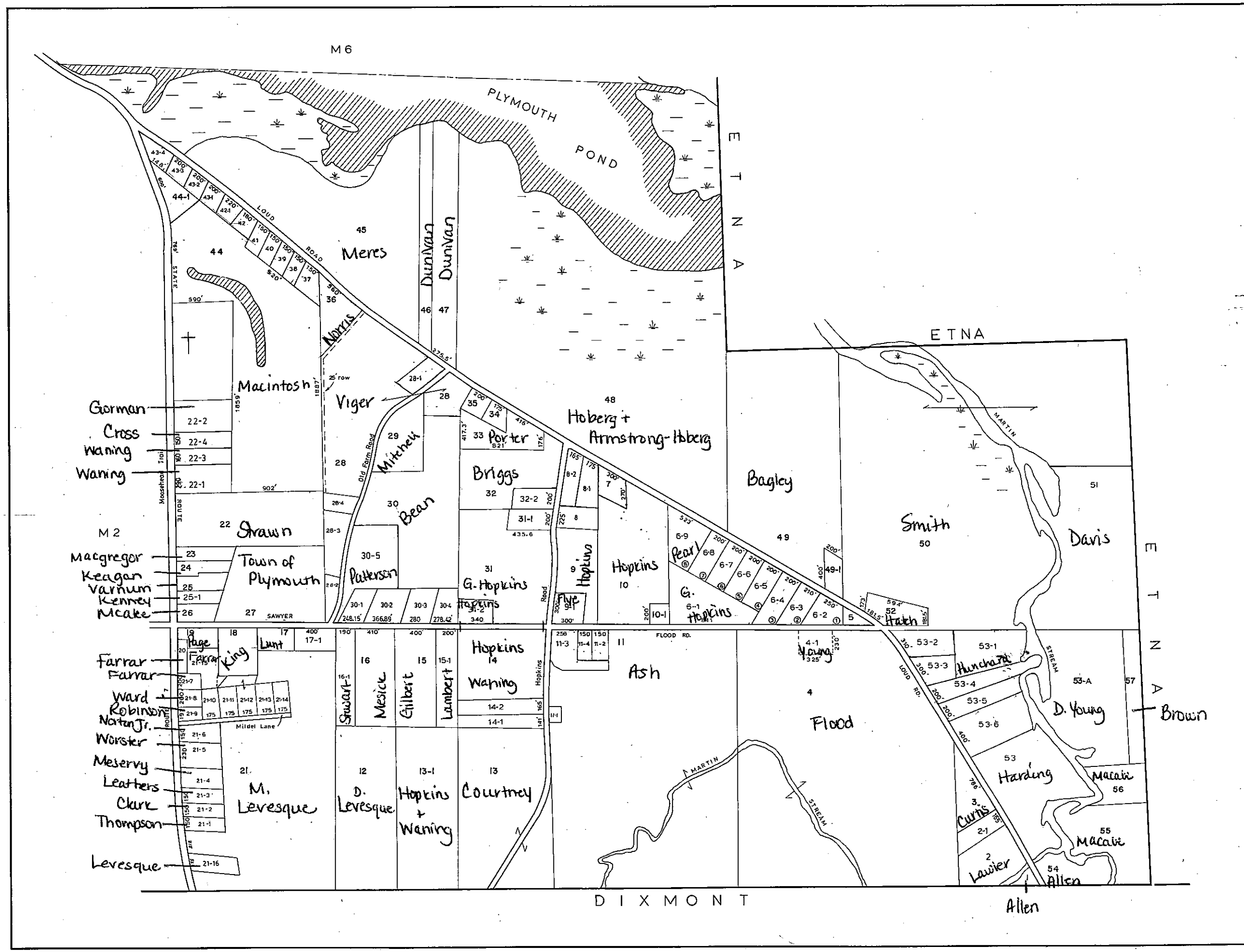

PROPERTY MAP
TOWN of PLYMOUTH

PENOBSCOT COUNTY MAINE
2009

SCALE
1" = 400'
0 200' 400' 600'

LEGEND
PARCEL NUMBER - 5
ADJACENT MAPS - M 2
MATCH LINE

NOTE
FOR ASSESSMENT PURPOSES ONLY.
NOT TO BE USED FOR CONVEYANCES.

2-1 Crooker
5 Flood
6-2 Duckworth
6-3 Macready
6-4 Erskine
6-5 Pearl
6-6 Pearl
6-7 Pearl
6-8 Hopkins
7 McIanson
8 Waning
8-1 Smith
8-2 Waning
10-1 Hopkins
11-1 Ash
11-2 Ward
11-3 Deraps
11-4 McCain
14-1 Webber
14-2 Terrill
17-1 Spaulding
21-10 Farrar
21-11 Latham
21-12 Latham
21-13 Latham
21-14 Smith
28-1 Swan
28-2 Johnson
28-3 Jemeny
28-4 Viger
30-1 Vaughan III
30-2 Curit
30-3 Curit
30-4 Elwell
31-1 Cunningham
31-2
32-2 McCain
34 Ashton
35 Levine
37 Connors
38 Dort
39 Oullette
40 White
41 Applegate
42 Mitchell
42-1 Washburn
43-1 Sanders
43-2 Randall
43-3 Thurlow
43-4 Kempton
49-1 Oldfield
53-2 Scherpf
53-3 Littles
53-4 Perreault
53-5 McPherson
53-6 Meagher

5 - Teague
12-2 Skinner
12-1 Nickerson
13 Nickerson
16-1, 2, 3
Woodland Hills
19-1 Henderson Logging
20 Colby

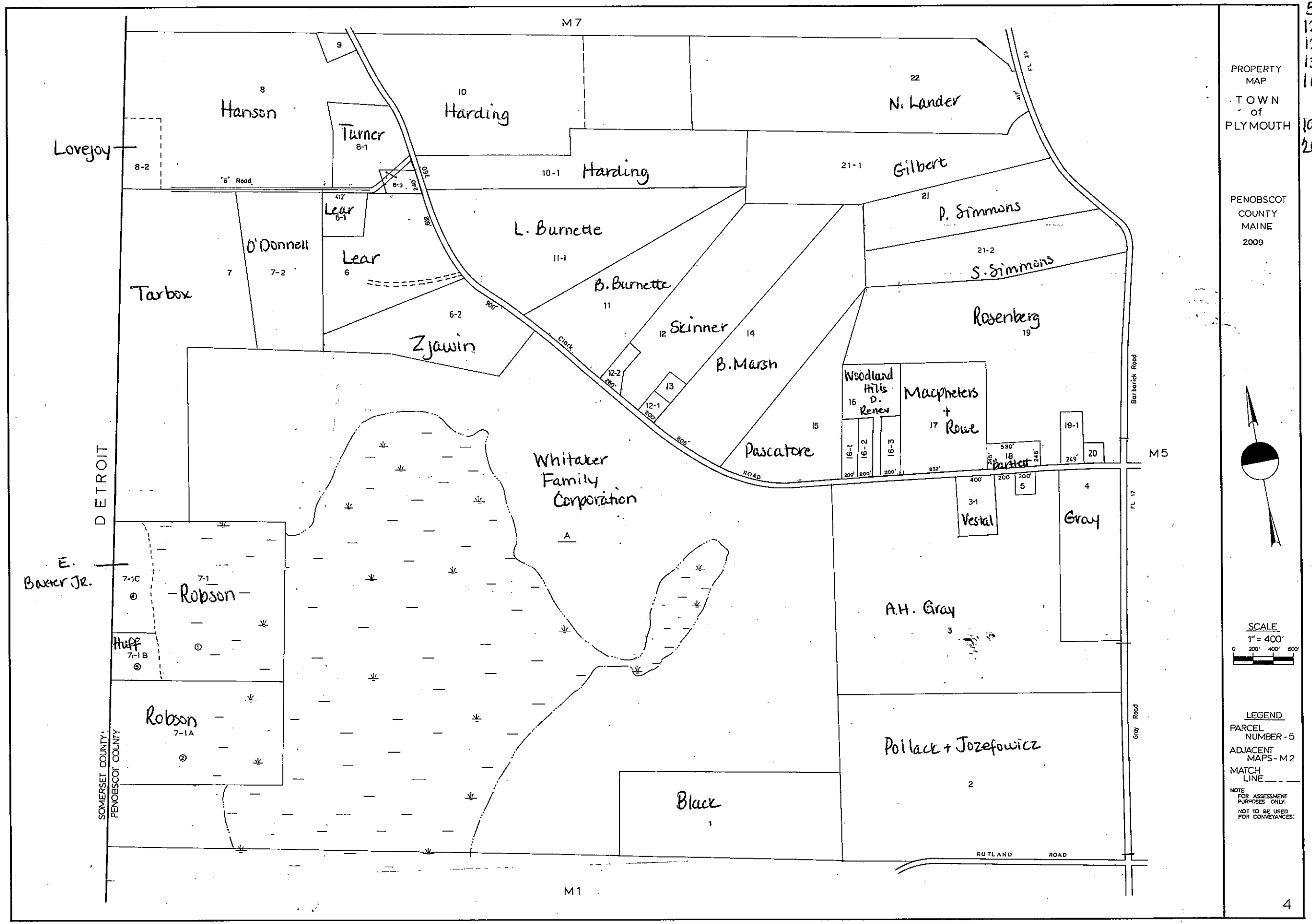

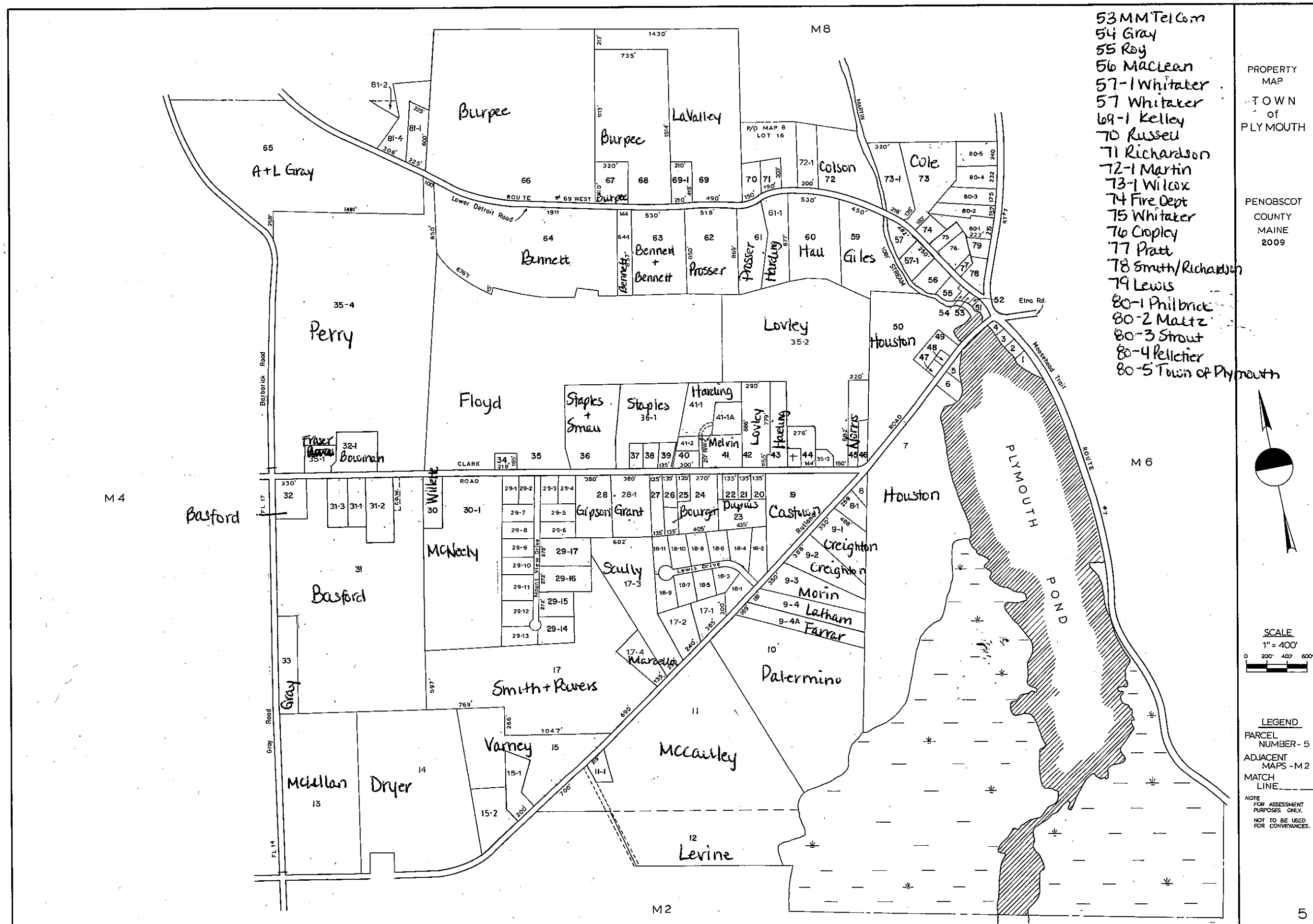

41-2 ~~Fraser~~ Harding
~~35-1 Norris~~

51 TOWN
52 TOWN

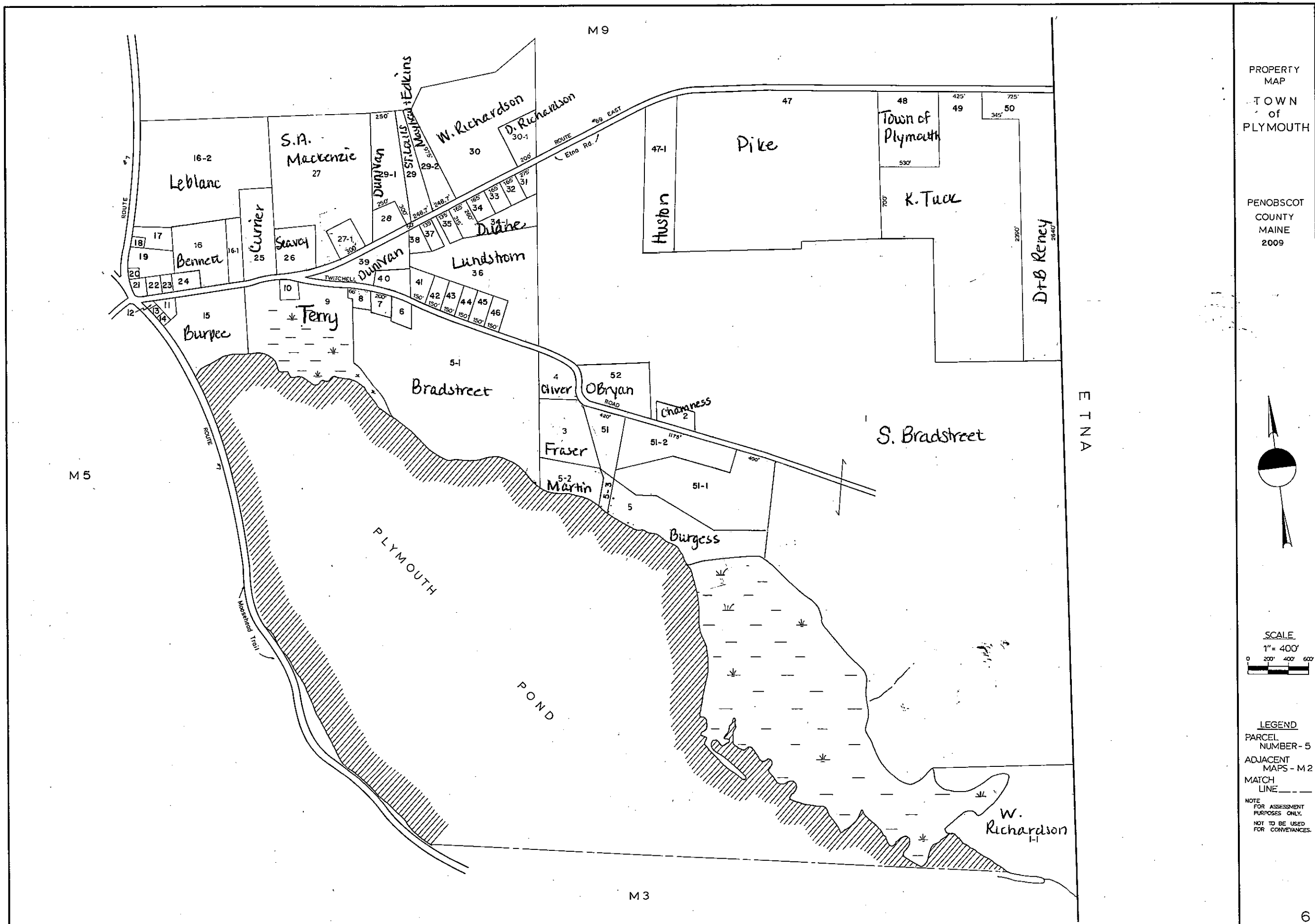

PROPERTY MAP

TOWN of PLYMOUTH

PENOBSCOT COUNTY MAINE 2009

SCALE
1" = 400'
0 200' 400' 600'

LEGEND
PARCEL NUMBER - 5
ADJACENT MAPS - M 2
MATCH LINE

NOTE
FOR ASSESSMENT PURPOSES ONLY.
NOT TO BE USED FOR CONVEYANCES.

5-3 Martin
6 Clark
7 Flanders
8 Bunyan
10 Seavey
11 Trask
12 Smith + Richardson
13+14 Church
16-1 Bennett Jr.
17 Richardson
18 Town
19 Gray
20 Colby
21 Grange
22 Smith+Richardson
23 Cawley
24 Valley
27-1 S+A Mackenzie
28 Tetteibach
31 Graves
32 Quimby
33 Clukey
34 Ivory Jr.
35 Lundstrom
37 Shaw
38 Kempton
40 Woodard
41 Perry
42 Barton
43 Mousseau
44 Wark
45 Anderson
46 Rice

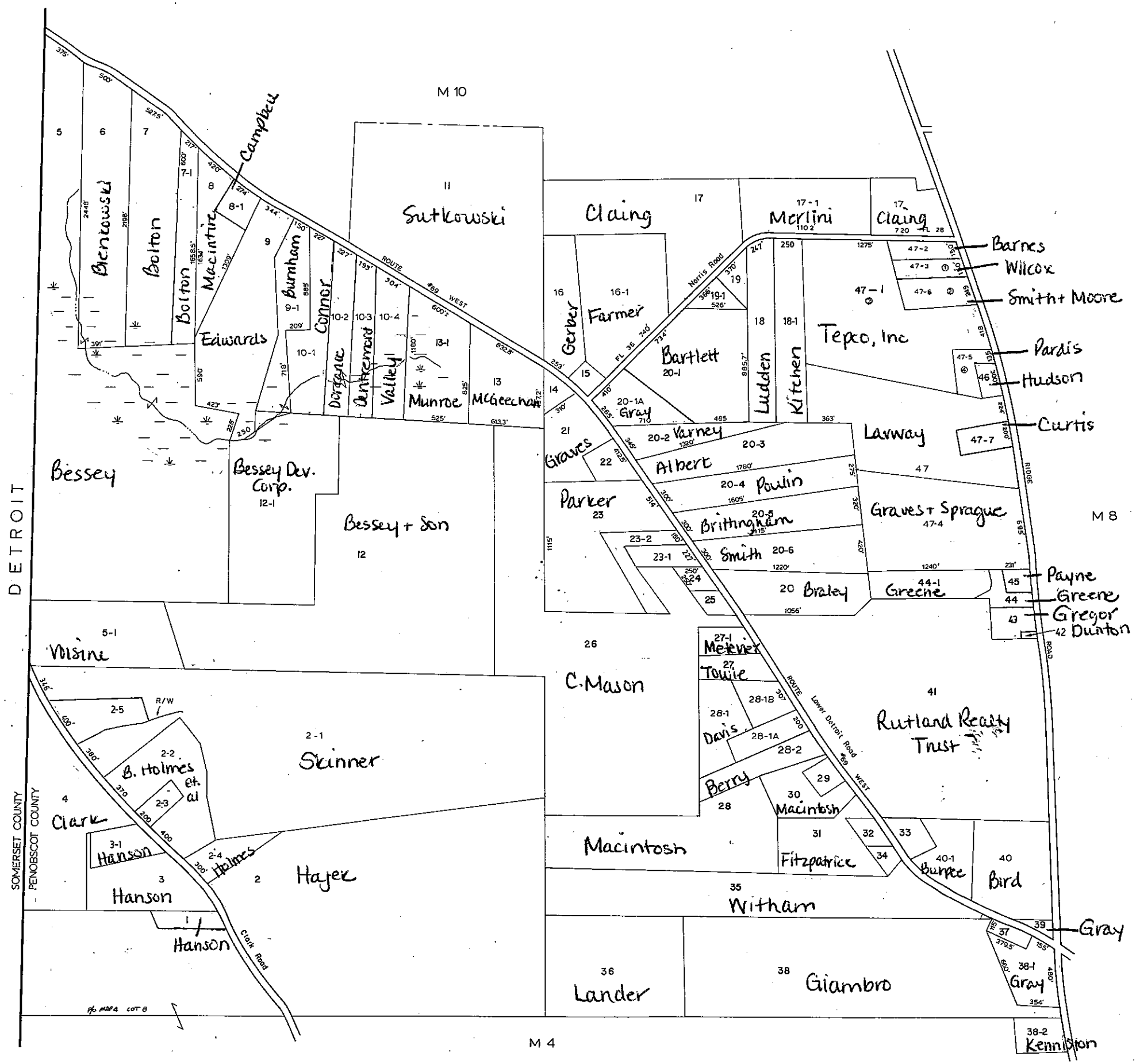

PROPERTY MAP
TOWN of PLYMOUTH

PENOBSCOT COUNTY
MAINE
2009

SCALE
1" = 400'
0 200' 400' 600'

LEGEND
PARCEL NUMBER - 5
ADJACENT MAPS - M 2
MATCH LINE

NOTE
FOR ASSESSMENT PURPOSES ONLY.
NOT TO BE USED FOR CONVEYANCES.

2-3 Patterson
2-5 Nickerson
14 Begin
15 Jacques + Bowden
19-1 Ireland
19 Macintosh
22 Moore
23-1 Walker
23-2 Charest
24 Walker
25 Pratt
28-1A Davis
28-1B McLaughlin
29 Godsoe + Ryder
32 Parent
33 Frere
34 Clark
37 Holman
39

3-2 Shibles
7-2 Hopkins
13-1 Chretien
13-2 McLellan
13-2A Newcomb
13-3 Kenniston
13-3A Kenniston
13-4 Pearson
65-1 see map
65-2 Bubar
65-3 see map.
65-4 Hodgdon
65-5

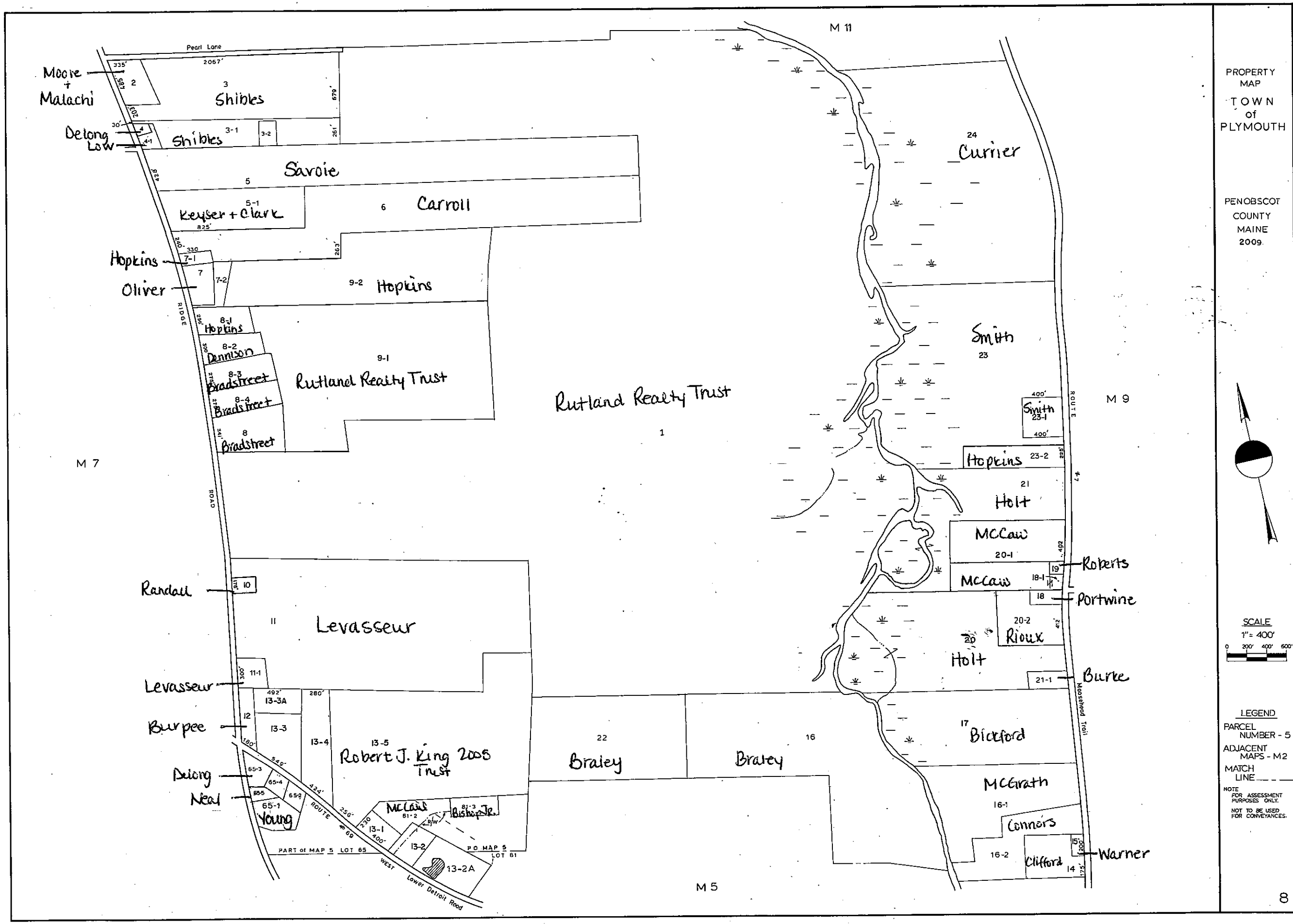

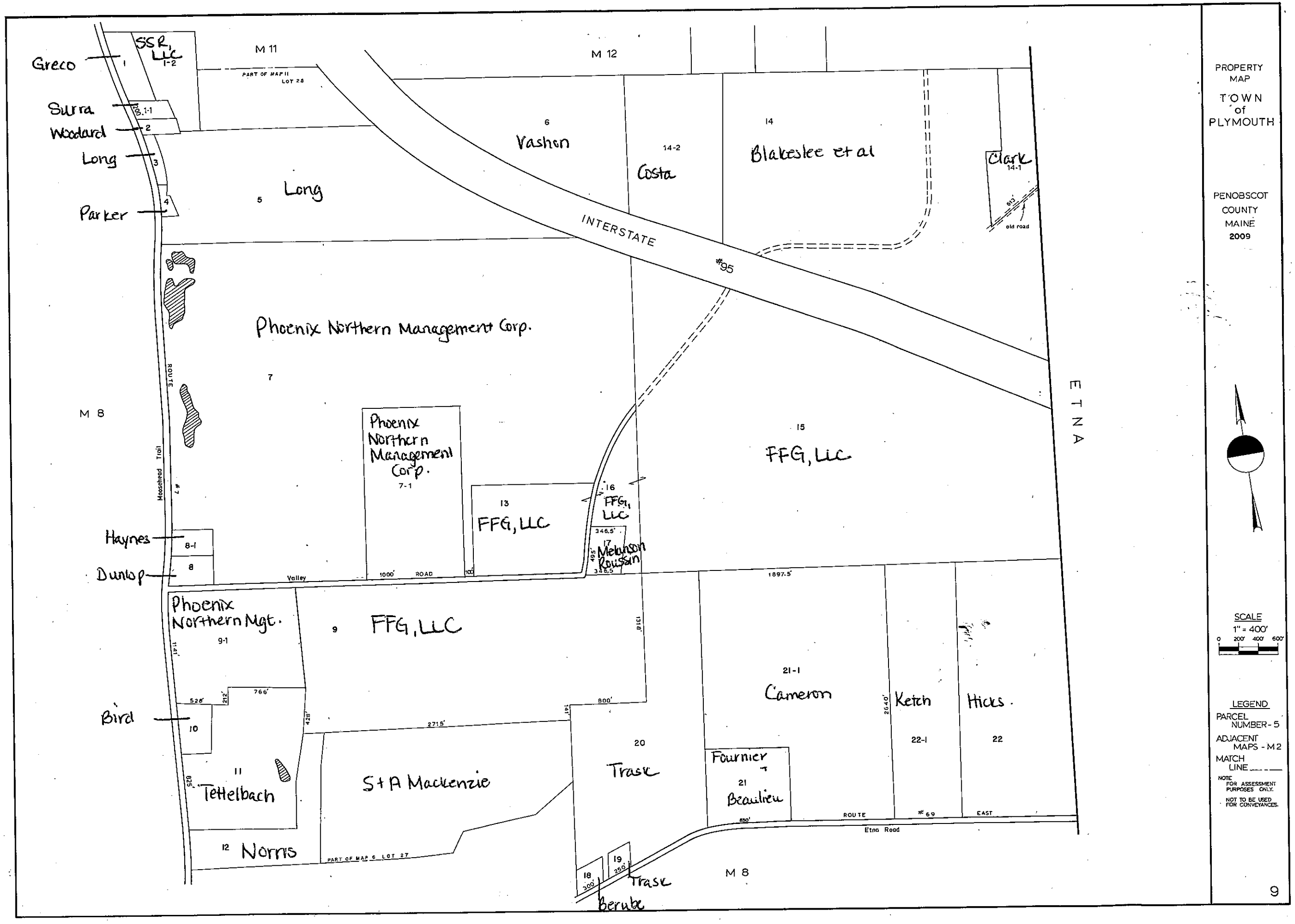

PROPERTY MAP

TOWN of PLYMOUTH

PENOBSCOT COUNTY MAINE 2009

SCALE
1" = 400'
0 200' 400' 600'

LEGEND
PARCEL NUMBER - 5
ADJACENT MAPS - M2
MATCH LINE

NOTE
FOR ASSESSMENT PURPOSES ONLY.
NOT TO BE USED FOR CONVEYANCES.

9

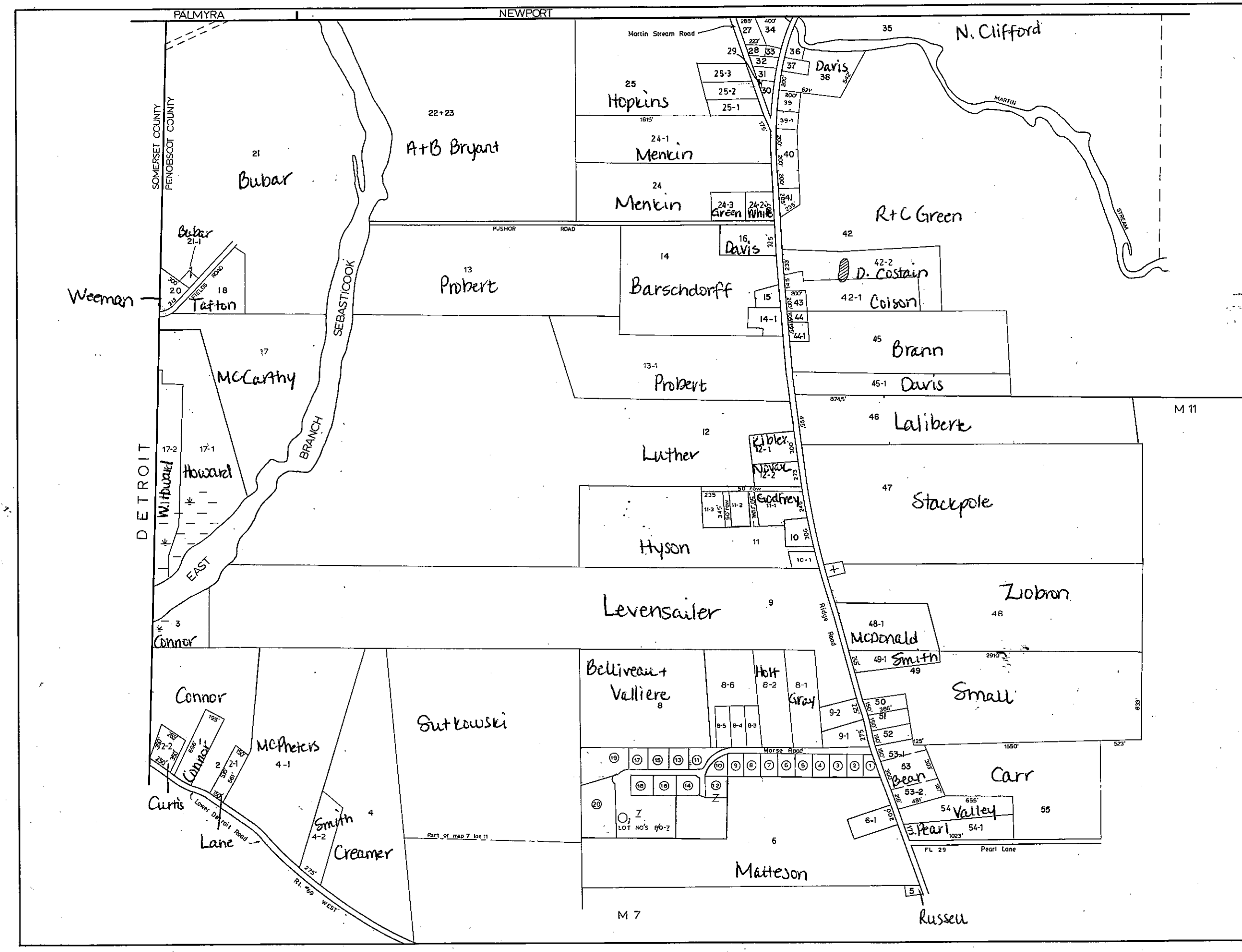

6-1 Cascone
7-1 Welch Vandyne
7-2-4 Batchelder
7-5 Macdonald
7-6 Perkins
7-7 Genereaux
7-8 White
7-9 Kemp
7-10 Currier
7-11 Belliveau
7-12 Plummer
7-13 Kennedy/McGowan
7-14 Dillon
7-15 Tibbetts
7-16 Doody
7-17 McLaggan
7-18 Mayhew
7-19 Curry
7-20 Thibedeau
8-3 Ready
8-4 Rolland
8-5 Orcutt
9-1 Davis
9-2 Landry
10 Lundberg
10-1 Cochran
11-2 Brady
11-3 Hyson
14-1 Butts
15 Davis
25-1 Boulier
25-2 Lufkin
25-3 Hopkins
27 Ginnis
28 Ginnis
29/30 Bean
31 Pratt
32 Lacroix
33 Lacroix
34 Ellsworth
36 Hopkins
37 Campbell
39 Green Jr.
39-1 Bent
40 Kondax/Wallace
41 Green
43 Smith
44 Williams
44-1 VanAlstyne
50 Condon
51 Davis
52 Longoria
53-1 Dean
53-2 Dube

2-1A Crafts
2-3 Einhorn + Condon
2-6 Brown
8 Sanborn
10 Condon
12-1 Whitney
12-2 Haskell
12-3
16-1 Whitney
17-1 Graves
19 State of ME

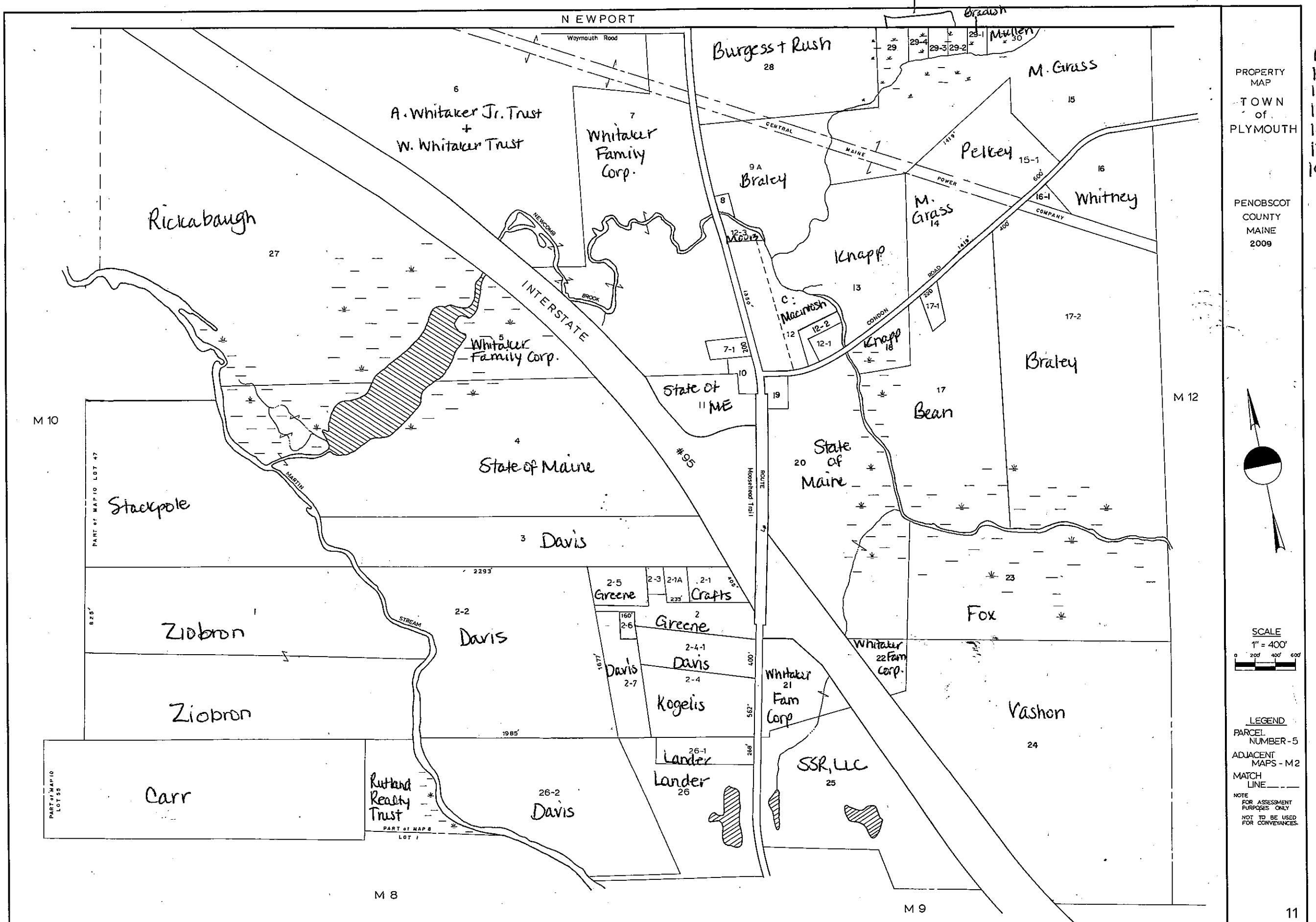

PROPERTY MAP
TOWN of PLYMOUTH

PENOBSCOT COUNTY MAINE 2009

SCALE
1" = 400'
0 200' 400' 600'

LEGEND
PARCEL NUMBER - 5
ADJACENT MAPS - M2
MATCH LINE

NOTE
FOR ASSESSMENT PURPOSES ONLY
NOT TO BE USED FOR CONVEYANCES.

3-1 Cook
5-2 Beatham
8 Wing
12 Unity College

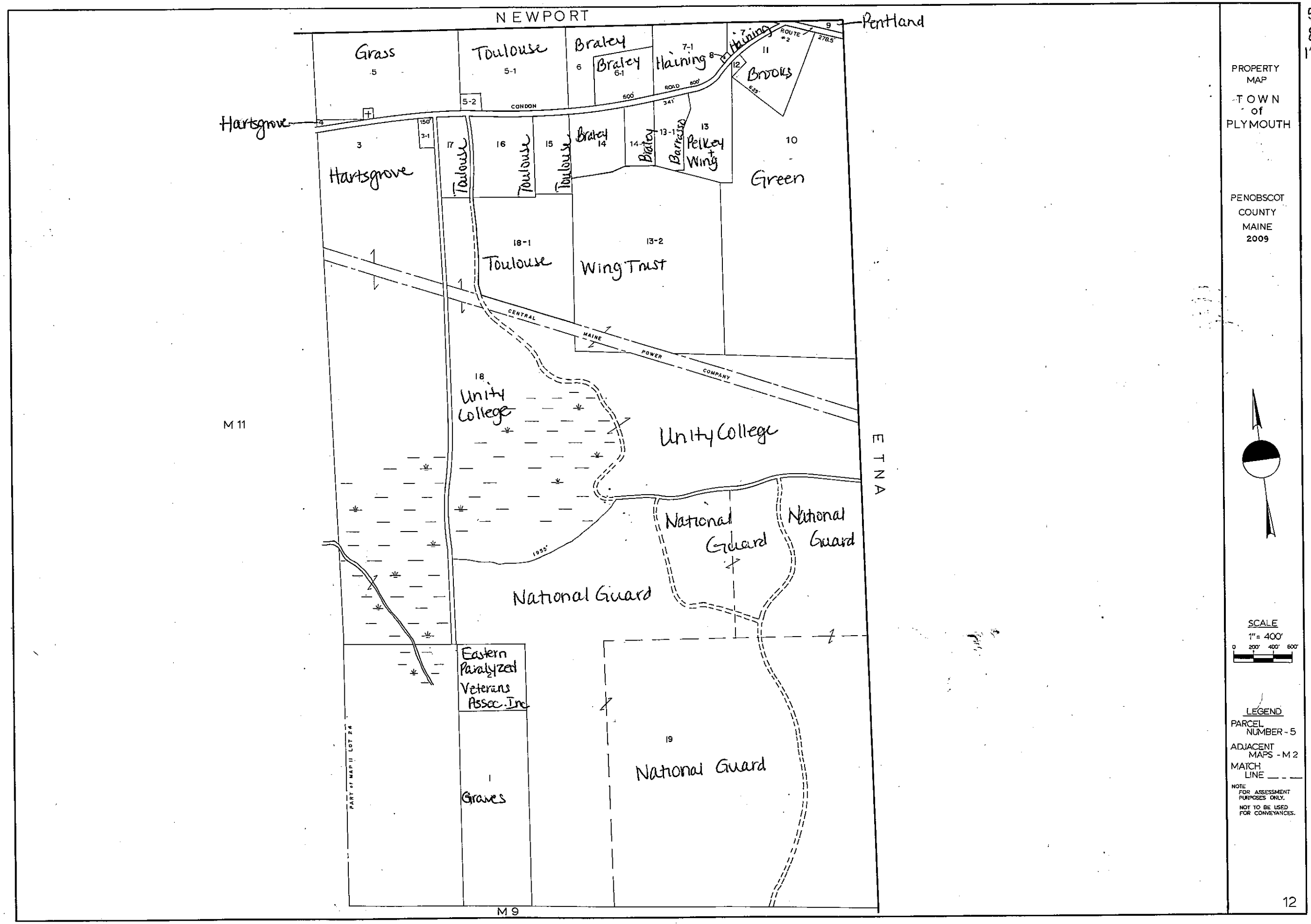

PROPERTY MAP
TOWN of PLYMOUTH

PENOBSCOT COUNTY
MAINE
2009

SCALE
1" = 400'
0 200' 400' 600'

LEGEND
PARCEL NUMBER - 5
ADJACENT MAPS - M 2
MATCH LINE — — —

NOTE
FOR ASSESSMENT PURPOSES ONLY.
NOT TO BE USED FOR CONVEYANCES.

12