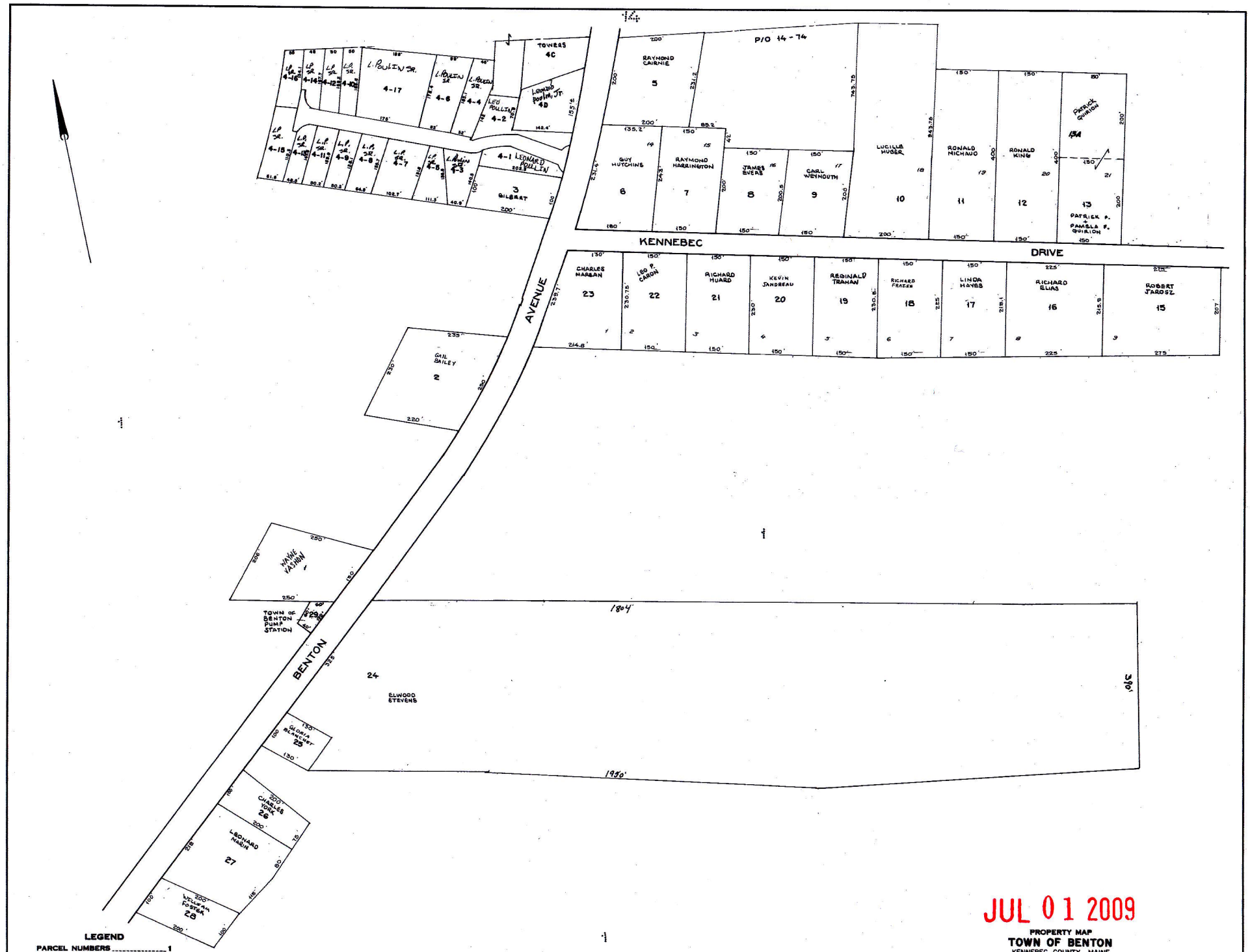

LEGEND

PARCEL NUMBERS 1

ADJACENT MAPS 2

MATCH LINE .....

For Assessment Purposes
Not to be used for Conveyances

JUL 01 2009

PROPERTY MAP

TOWN OF BENTON

KENNEBEC COUNTY, MAINE

PREPARED BY

JAMES W. SEWALL COMPANY OLD TOWN, MAINE

SCALE 1 INCH = 100 ± FEET

13

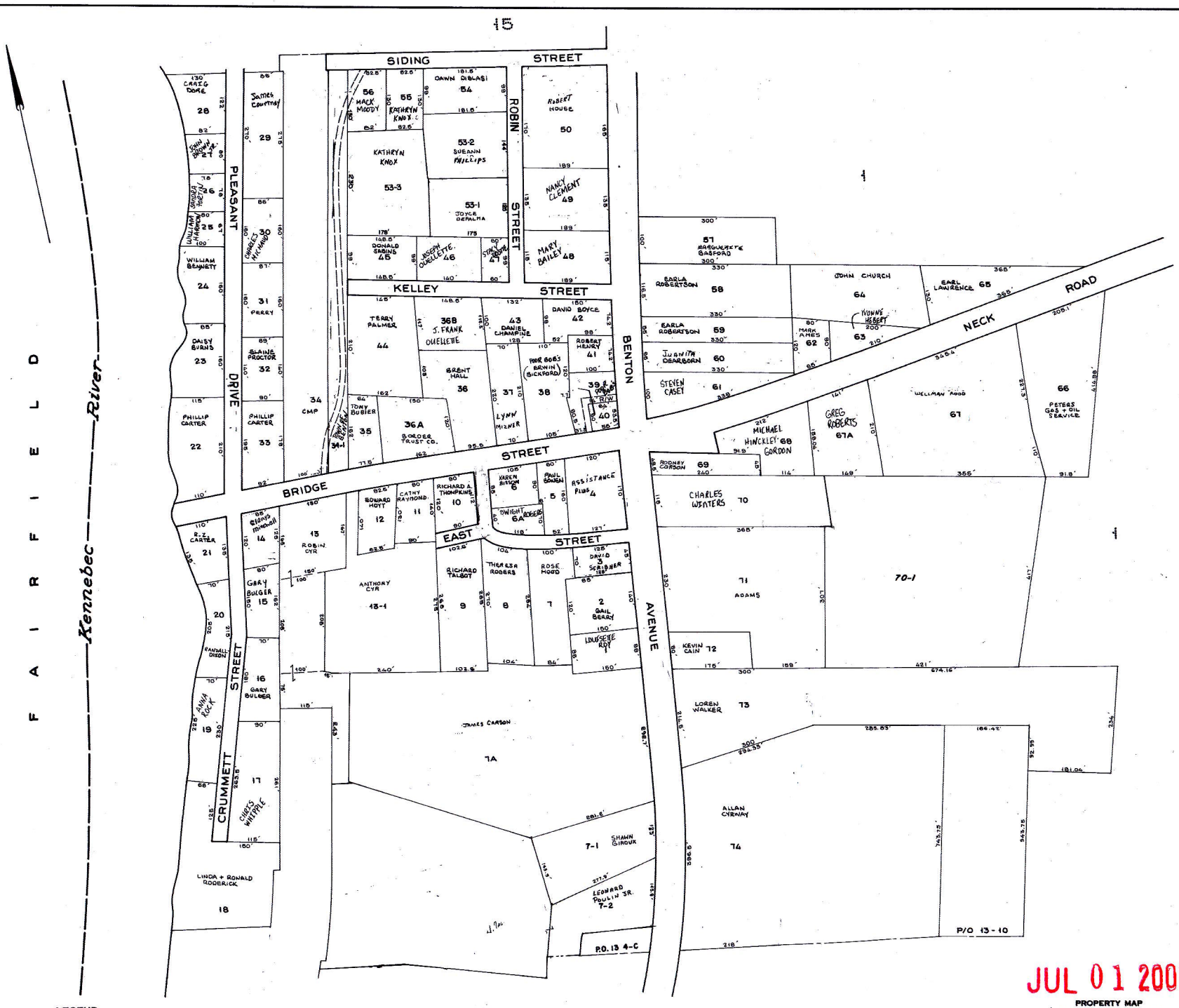

JUL 01 2009

LEGEND

PARCEL NUMBERS 1
ADJACENT MAPS 2
MATCH LINE .....

For Assessment Purposes
Not to be used for Conveyances

PROPERTY MAP
TOWN OF BENTON
KENNEBEC COUNTY, MAINE
PREPARED BY
JAMES W. SEWALL COMPANY OLD TOWN, MAINE
SCALE 1 INCH = 100 ± FEET

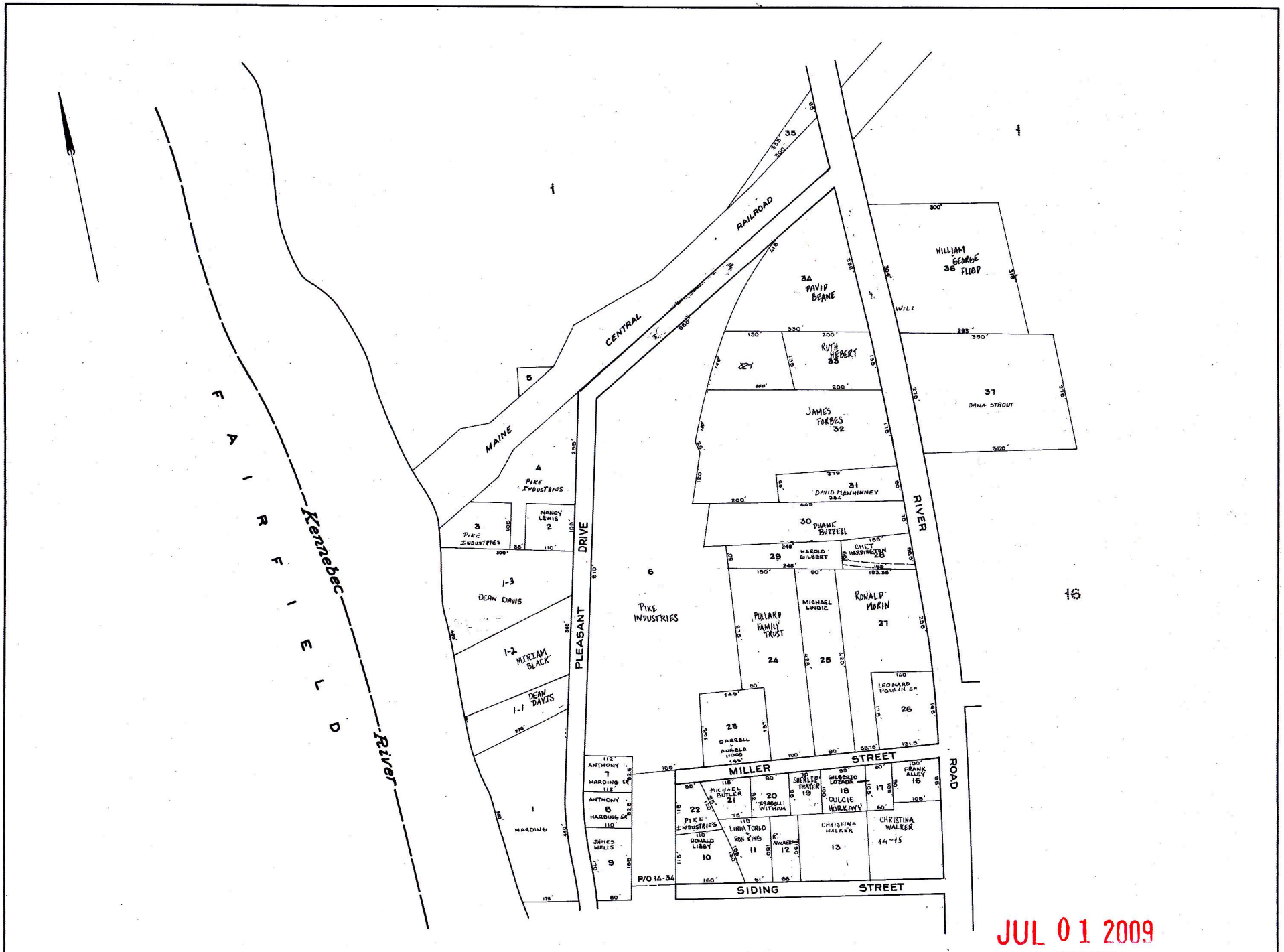

JUL 01 2009

LEGEND

PARCEL NUMBERS 1
ADJACENT MAPS 2
MATCH LINE .....

For Assessment Purposes
Not to be used for Conveyances

PROPERTY MAP
TOWN OF BENTON
KENNEBEC COUNTY, MAINE
PREPARED BY
JAMES W. SEWALL COMPANY OLD TOWN, MAINE
SCALE 1 INCH =100 ± FEET

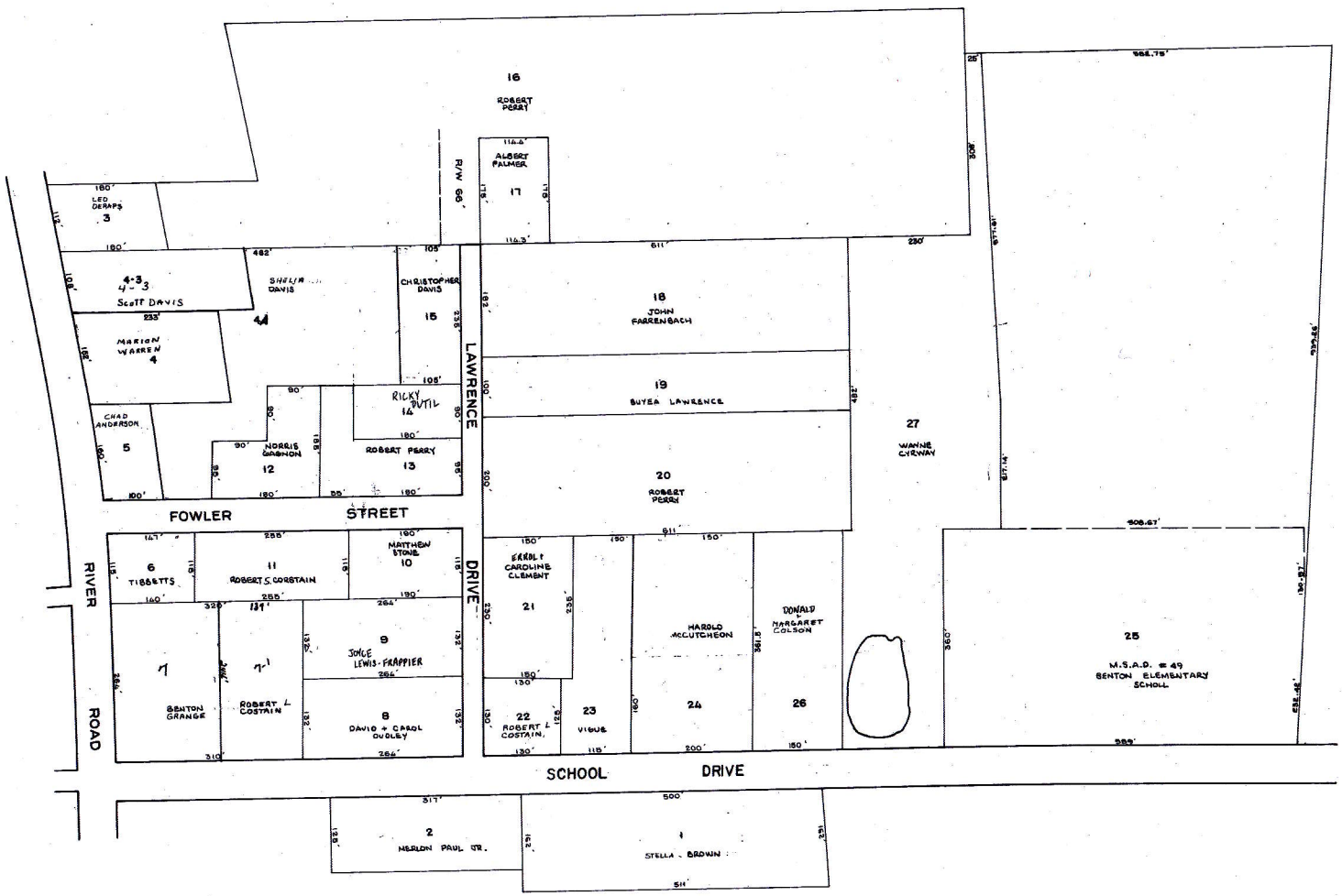

JUL 01 2009

LEGEND

PARCEL NUMBERS 1
ADJACENT MAPS 2
MATCH LINE _____

For Assessment Purposes
Not to be used for Conveyances

PROPERTY MAP
TOWN OF BENTON
KENNEBEC COUNTY, MAINE
PREPARED BY
JAMES W. SEWALL COMPANY OLD TOWN, MAINE
SCALE 1 INCH =100 ± FEET

16