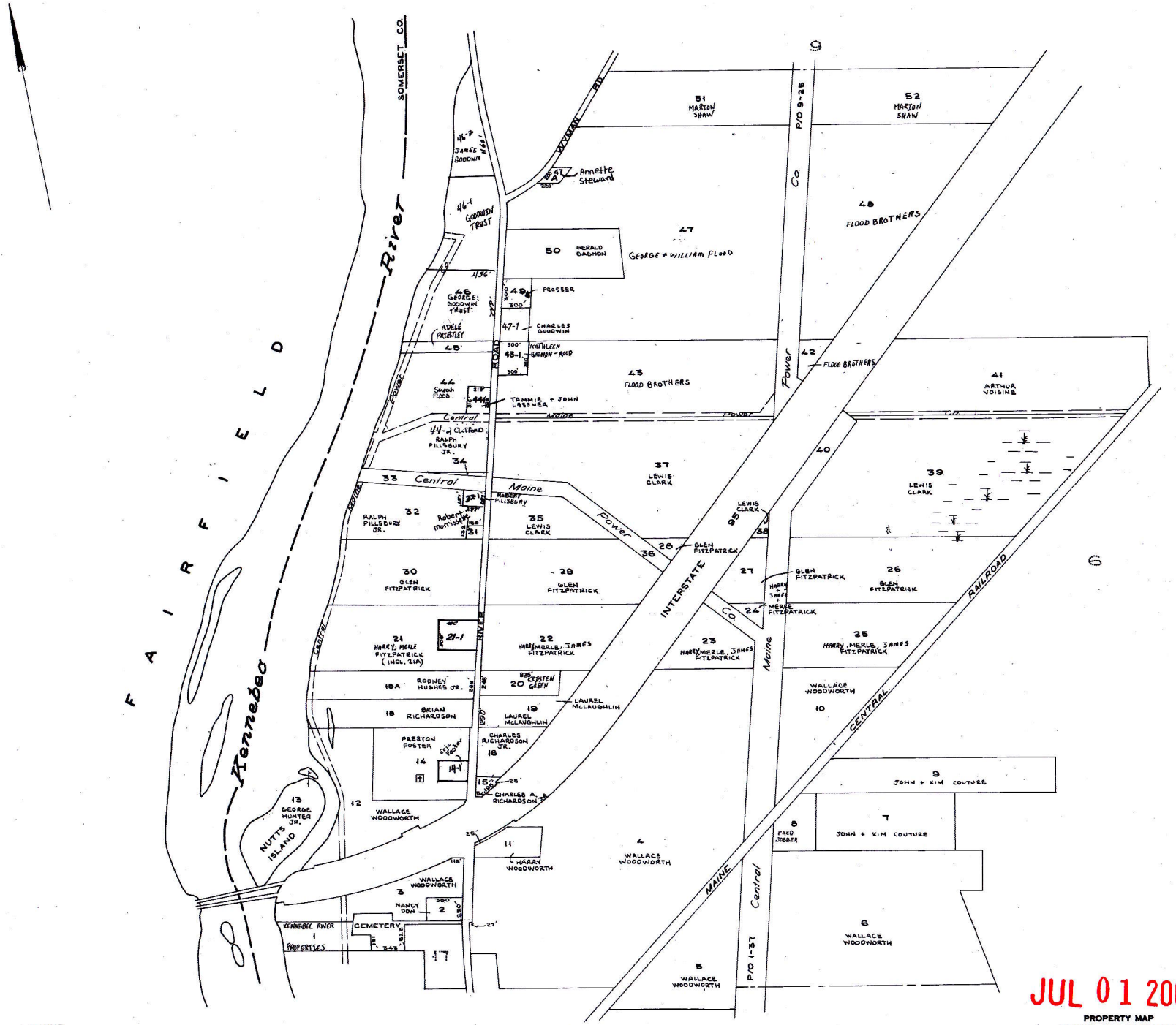

JUL 01 2009

LEGEND

PARCEL NUMBERS 1
ADJACENT MAPS 2
MATCH LINE _____

For Assessment Purposes
Not to be used for Conveyances

PROPERTY MAP
TOWN OF BENTON
KENNEBEC COUNTY, MAINE
PREPARED BY
JAMES W. SEWALL COMPANY OLD TOWN, MAINE
SCALE 1 INCH =500 ± FEET

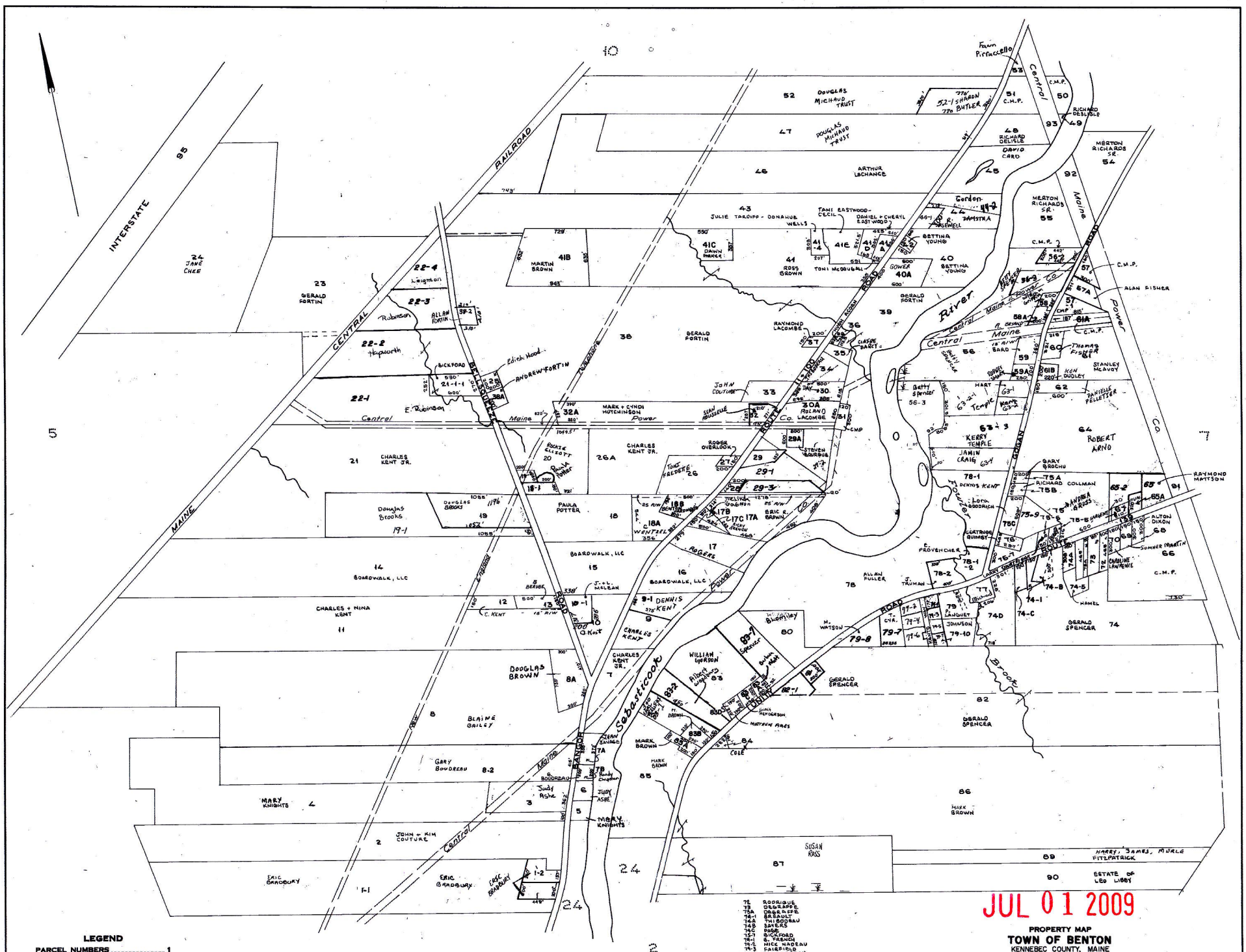

LEGEND

PARCEL NUMBERS 1
ADJACENT MAPS 2
MATCH LINE .....

For Assessment Purposes
Not to be used for Conveyances

PROPERTY MAP
TOWN OF BENTON
KENNEBEC COUNTY, MAINE
PREPARED BY
JAMES W. SEWALL COMPANY OLD TOWN, MAINE
SCALE 1 INCH = 500 ± FEET

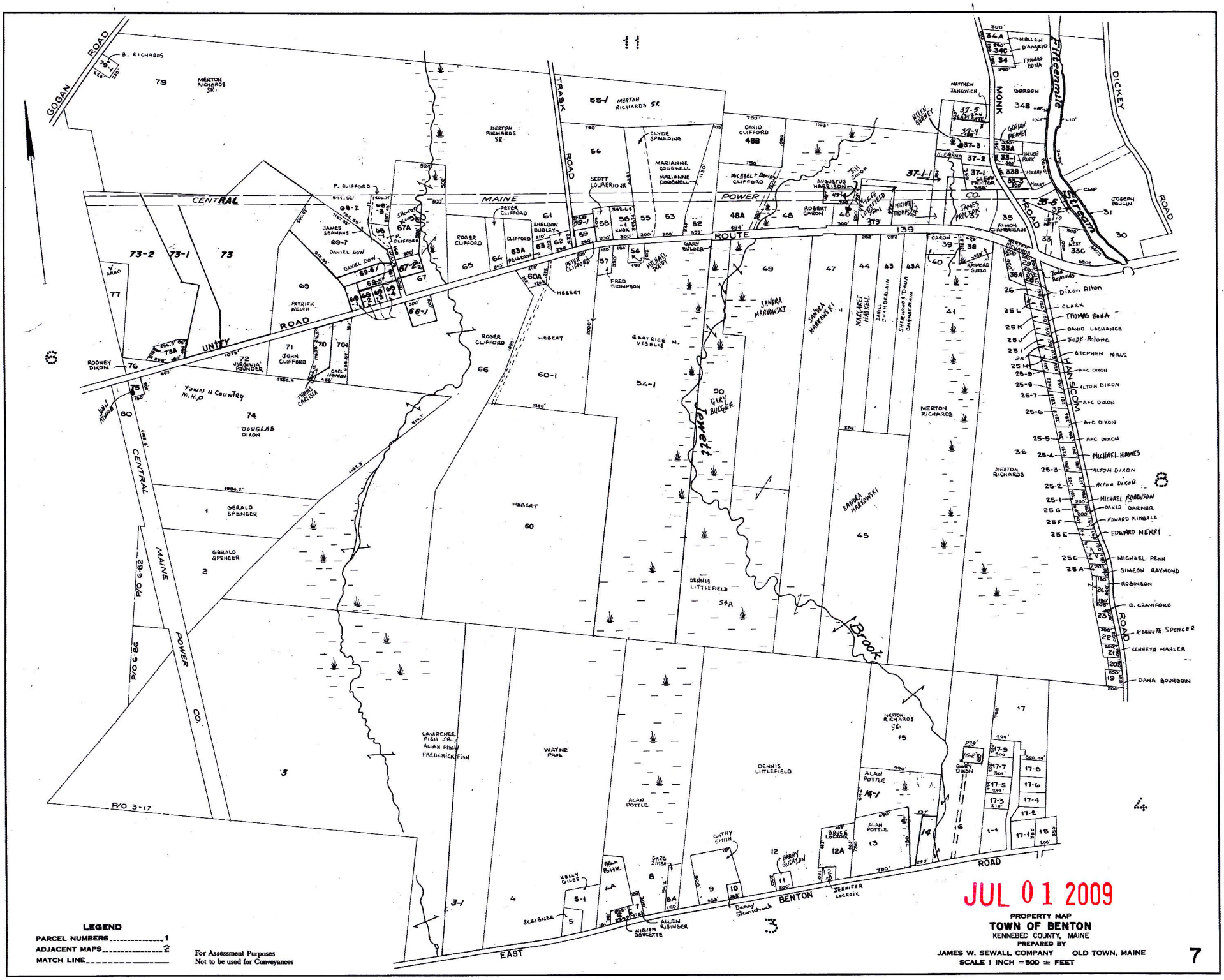

LEGEND

PARCEL NUMBERS 1
ADJACENT MAPS 2
MATCH LINE .....

For Assessment Purposes
Not to be used for Conveyances

JUL 01 2009

PROPERTY MAP
TOWN OF BENTON
KENNEBEC COUNTY, MAINE
PREPARED BY
JAMES W. SEWALL COMPANY OLD TOWN, MAINE
SCALE 1 INCH = 500 ± FEET

7

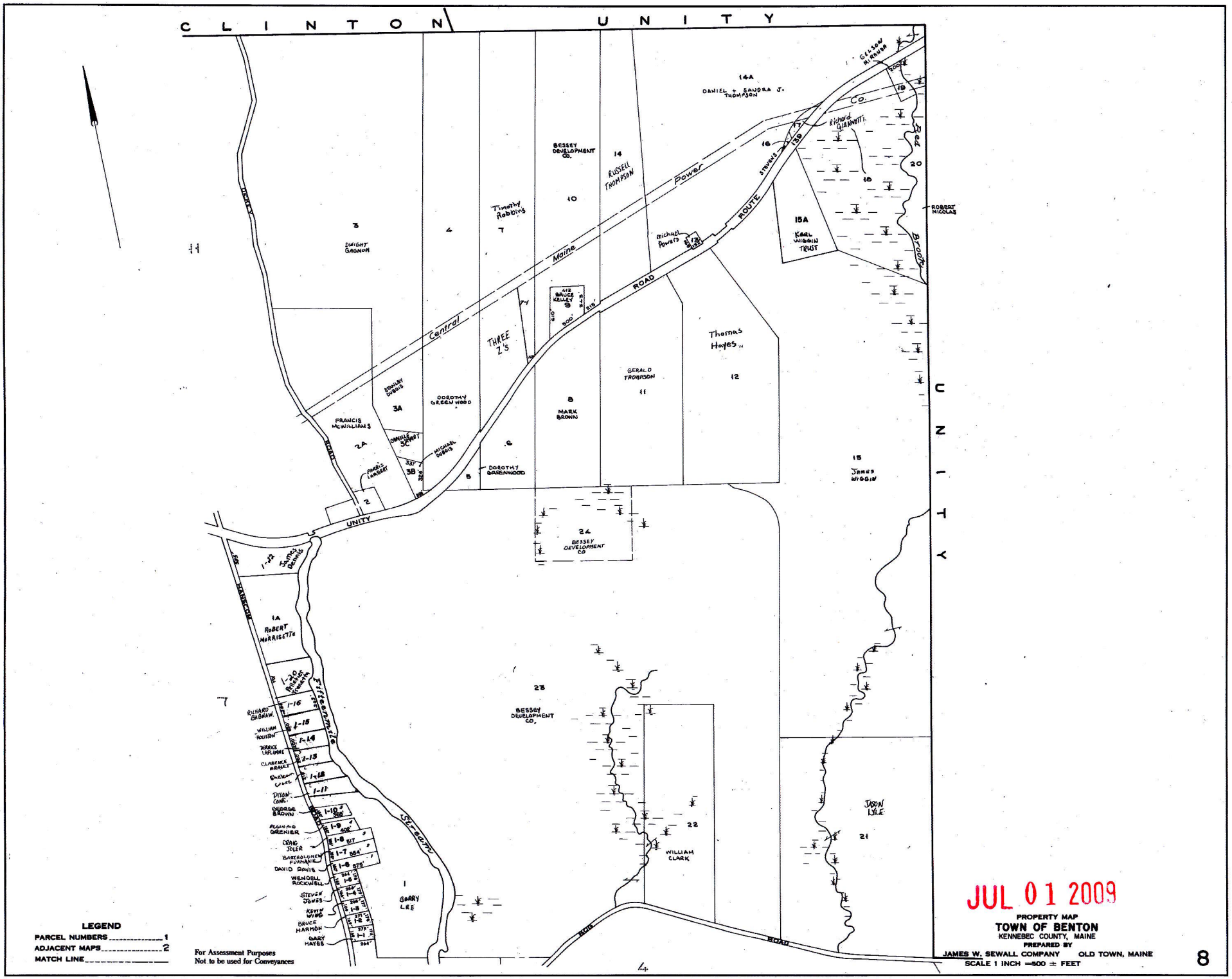

JUL 01 2009

PROPERTY MAP
TOWN OF BENTON
KENNEBEC COUNTY, MAINE
PREPARED BY
JAMES W. SEWALL COMPANY OLD TOWN, MAINE
SCALE 1 INCH = 600 ± FEET

8

LEGEND

PARCEL NUMBERS 1
ADJACENT MAPS 2
MATCH LINE .....

For Assessment Purposes
Not to be used for Conveyances