JUL 01 2009

LEGEND

PARCEL NUMBERS 1
ADJACENT MAPS 2
MATCH LINE _____

For Assessment Purposes
Not to be used for Conveyances

PROPERTY MAP
TOWN OF BENTON
KENNEBEC COUNTY, MAINE
PREPARED BY
JAMES W. SEWALL COMPANY OLD TOWN, MAINE
SCALE 1 INCH = 100 ± FEET

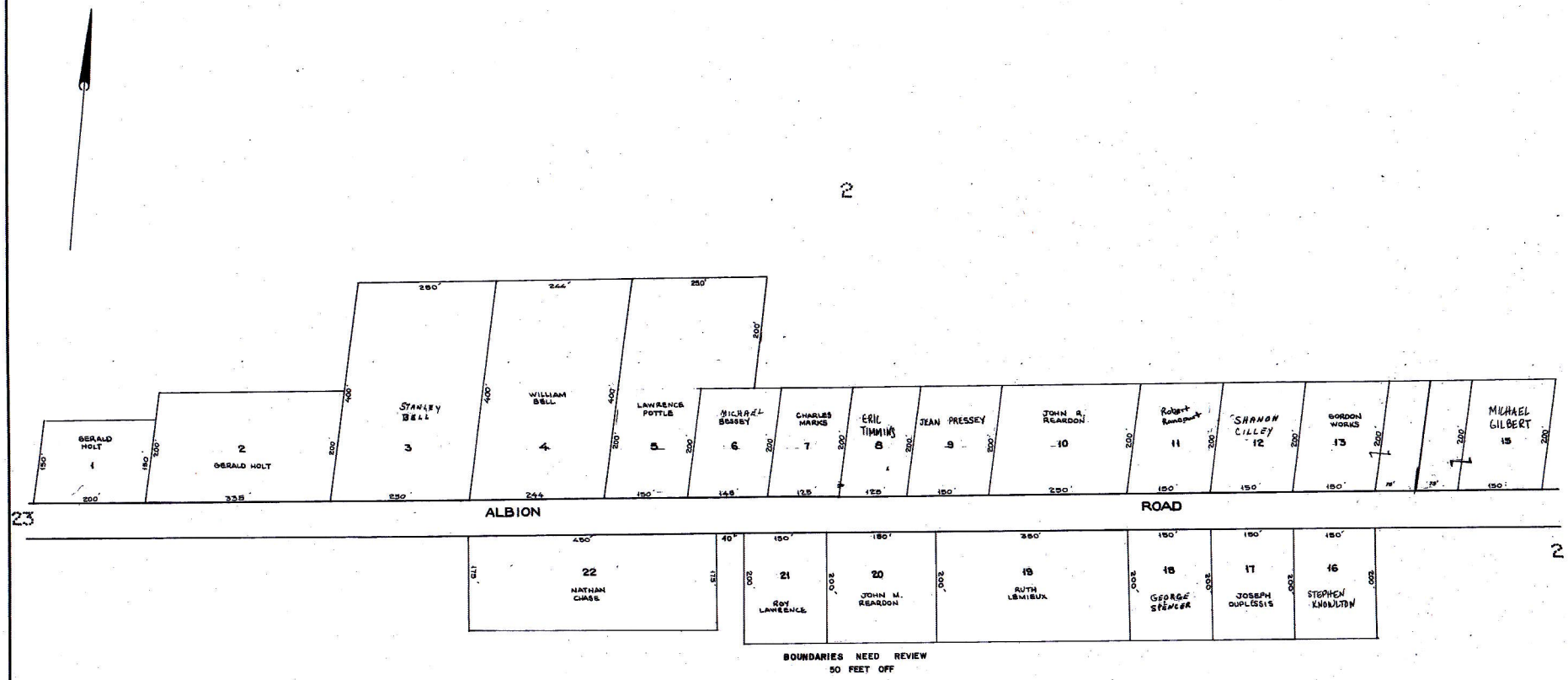

BOUNDARIES NEED REVIEW
50 FEET OFF

LEGEND

PARCEL NUMBERS 1
ADJACENT MAPS 2
MATCH LINE .....

For Assessment Purposes
Not to be used for Conveyances

JUL 01 2009

PROPERTY MAP
TOWN OF BENTON
KENNEBEC COUNTY, MAINE
PREPARED BY
JAMES W. SEWALL COMPANY OLD TOWN, MAINE
SCALE 1 INCH = 100 ± FEET

22

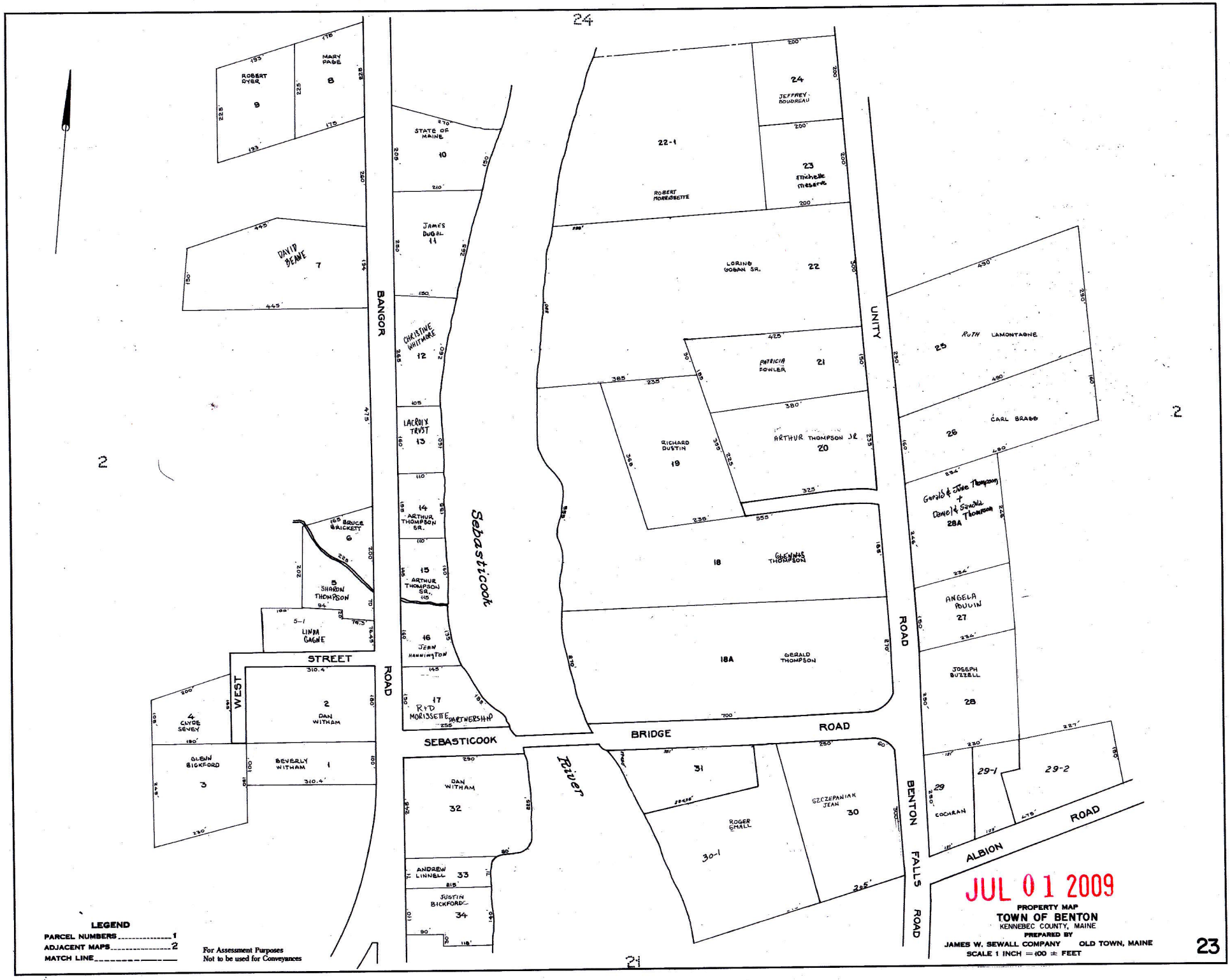
24
21
2
BANGOR ROAD
WEST STREET
SEBASTICOOK BRIDGE ROAD
UNITY ROAD
BENTON FALLS ROAD
ALBION ROAD
Sebasticook River
ROBERT DYER 9
MARY PAGE 8
DAVID BEANE 7
STATE OF MAINE 10
JAMES DUGAL 11
CHRISTINE WHITMORE 12
LACROIX TRUST 13
14 ARTHUR THOMPSON SR.
15 ARTHUR THOMPSON SR.
16 JEAN HANNINGTON
17 R+D MORISSETTE PARTNERSHIP
BRUCE BRICKETT 6
5 SHARON THOMPSON
5-1 LINDA GAGNE
4 CLYDE SEVEY
2 DAN WITHAM
GLENN BICKFORD 3
BEVERLY WITHAM 1
DAN WITHAM 32
ANDREW LINNELL 33
JUSTIN BICKFORD 34
22-1 ROBERT MORRISSETTE
24 JEFFREY BOUDREAU
23 Michelle Meserve
LORING GOGAN SR. 22
PATRICIA FOWLER 21
RICHARD DUSTIN 19
ARTHUR THOMPSON JR 20
18 GLENNIS THOMPSON
18A GERALD THOMPSON
31
ROGER SMALL 30-1
SZCZEPANIAK JEAN 30
25 RUTH LAMONTAGNE
26 CARL BRAGG
Gerald & June Thompson + Daniel & Sandra Thompson 28A
ANGELA POULIN 27
JOSEPH BUZZELL 28
29 COCHRAN
29-1
29-2
LEGEND
PARCEL NUMBERS 1
ADJACENT MAPS 2
MATCH LINE
For Assessment Purposes
Not to be used for Conveyances
JUL 01 2009
PROPERTY MAP
TOWN OF BENTON
KENNEBEC COUNTY, MAINE
PREPARED BY
JAMES W. SEWALL COMPANY OLD TOWN, MAINE
SCALE 1 INCH = 100 ± FEET
23

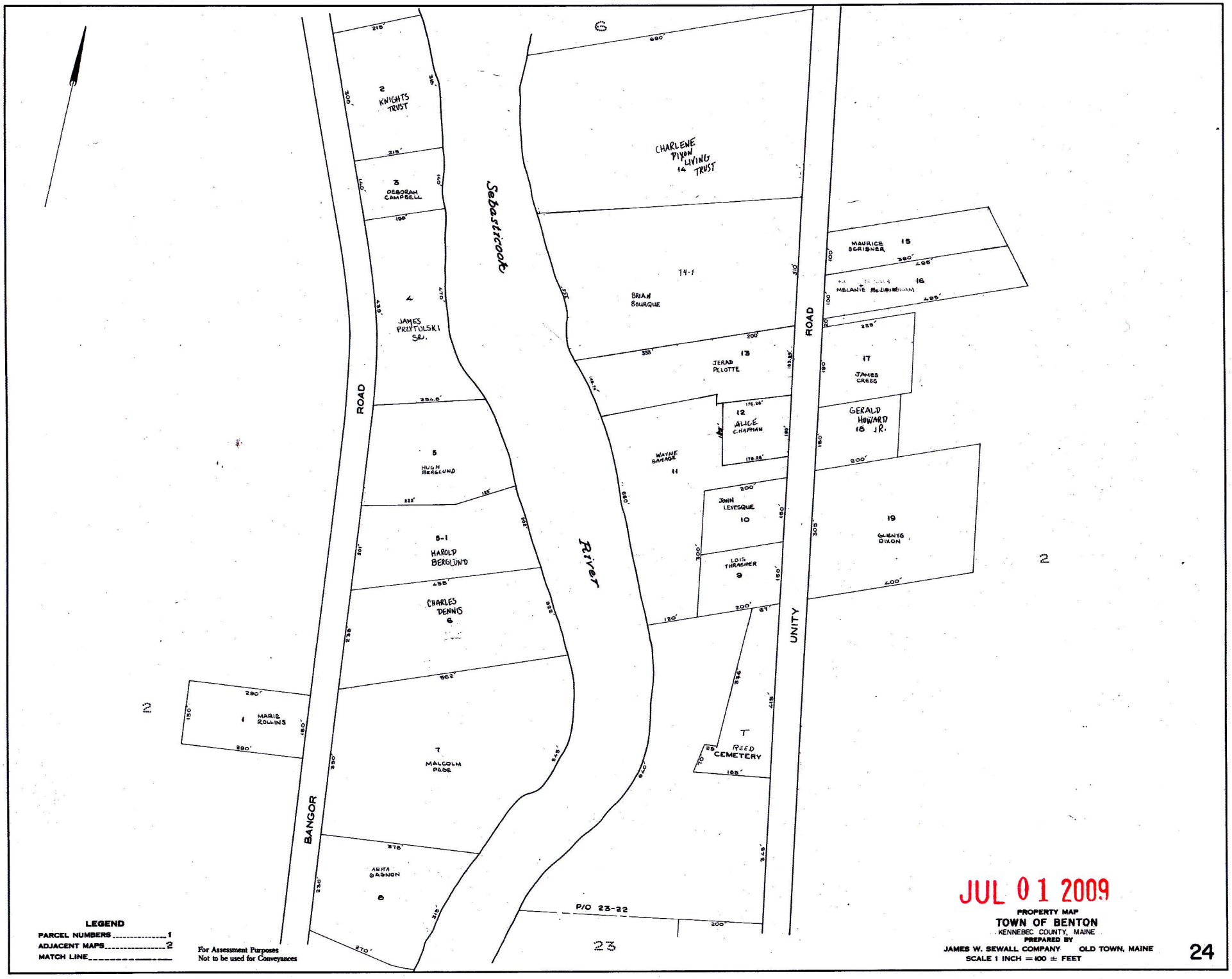

JUL 01 2009

PROPERTY MAP
TOWN OF BENTON
KENNEBEC COUNTY, MAINE
PREPARED BY
JAMES W. SEWALL COMPANY OLD TOWN, MAINE
SCALE 1 INCH = 100 ± FEET

LEGEND
PARCEL NUMBERS 1
ADJACENT MAPS 2
MATCH LINE .....

For Assessment Purposes
Not to be used for Conveyances