



# Essential Habitats for Piping Plovers/Least Terns, and Roseate Terns



## Essential Habitats: PPLT04, PPLT12, PPLT15



Reference Scale: 1:35,000

Coordinate System: NAD 1983 UTM Zone 19N  
 Projection: Transverse Mercator  
 Datum: North American 1983



Map Prepared by Maine  
 Department of Inland  
 Fisheries & Wildlife  
 10/26/2010



### Piping Plover-Least Tern Essential Habitat

Essential Habitat

Excluded Area

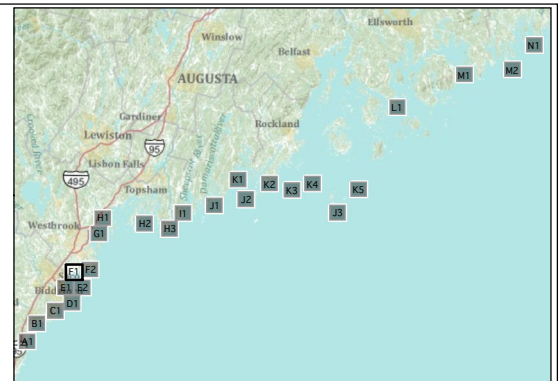
### Roseate Tern Essential Habitat

Essential Habitat

**(PPLT) Piping Plover and Least Tern Nesting, Feeding, and Brood-Rearing Area**

**(RT) Roseate Tern Nesting Area**

These mapped polygons are advisory only; please consult the official Essential Wildlife Habitat maps filed at the Secretary of State's Office (or copies available at town offices) and an MDIFW Regional Biologist for final determination of the regulatory boundary.



F1