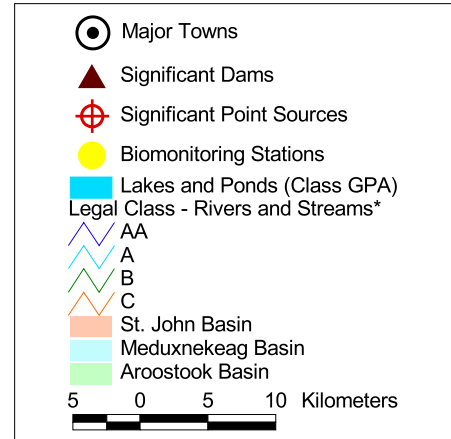


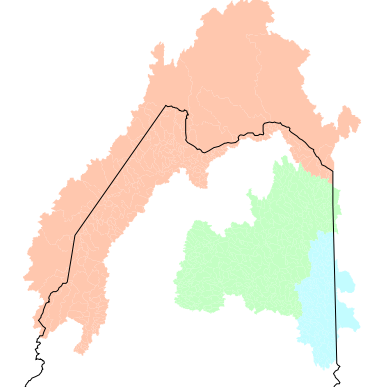
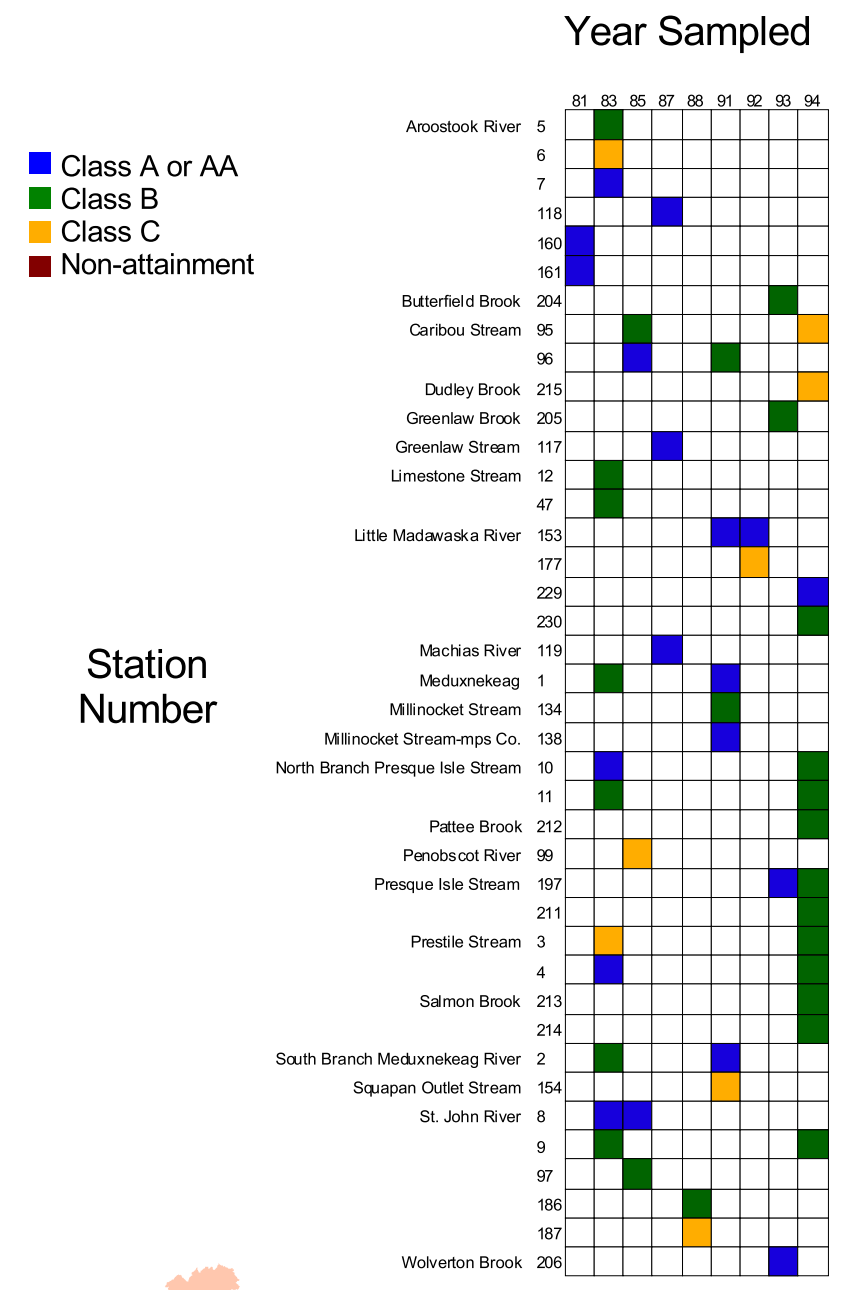
# Basin Map 1

## St. John, Aroostook & Meduxnekeag

### Aquatic Life Criteria Attainment



### Aquatic Life Model Results



Maine DEP, 1999

\* Legal class designations depicted for rivers and streams do not include 1999 revisions.