DWG NUMBER	TITLE	SHEET NUMBER
NRPA-01	SHEET INDEX	1
NRPA-02	LEGEND AND GENERAL NOTES	2
NRPA-03	WETLAND AW5-1	3
NRPA-04	WETLAND AW8	4
NRPA-05	WETLAND AW5-2 AND STREAM AS9	5
NRPA-06	WETLAND AW5-3	6
NRPA-07	STREAM AS6-1	7
NRPA-08	WETLAND AW12	8
NRPA-09	STREAM AS6-2	9
NRPA-10	STREAM AS19-1	10
NRPA-11	STREAM AS19-2	11
NRPA-12	WETLAND AW25 AND AW27	12
NRPA-13	WETLAND AW27 AND AW30	13
NRPA-14	WETLAND AW32	14
NRPA-15	STREAM AS29-1	15
NRPA-16	WETLAND AW36 AND STREAM AS35	16
NRPA-17	STREAM AS29-2	17
NRPA-18	STREAM AS48	18
NRPA-19	STREAM AS58	19
NRPA-20	STREAM AS49	20
NRPA-21	VERNAL POOL 9PSVP	21
NRPA-22	WETLAND RW77	22
NRPA-23	WETLAND TW23	23
NRPA-24	WETLAND TW20	24
NRPA-25	WETLAND TW16 AND STREAM TS18	25
NRPA-26	WETLAND TW12	26
NRPA-27	WETLAND TW12	27
NRPA-28	WETLAND TW10	28
NRPA-29	VERNAL POOL 1SVP	29
NRPA-30	CULVERT/BRIGDE STRUCTURE DETAIL	30

CANTON MOUNTAIN WIND PROJECT
VICINITY MAP

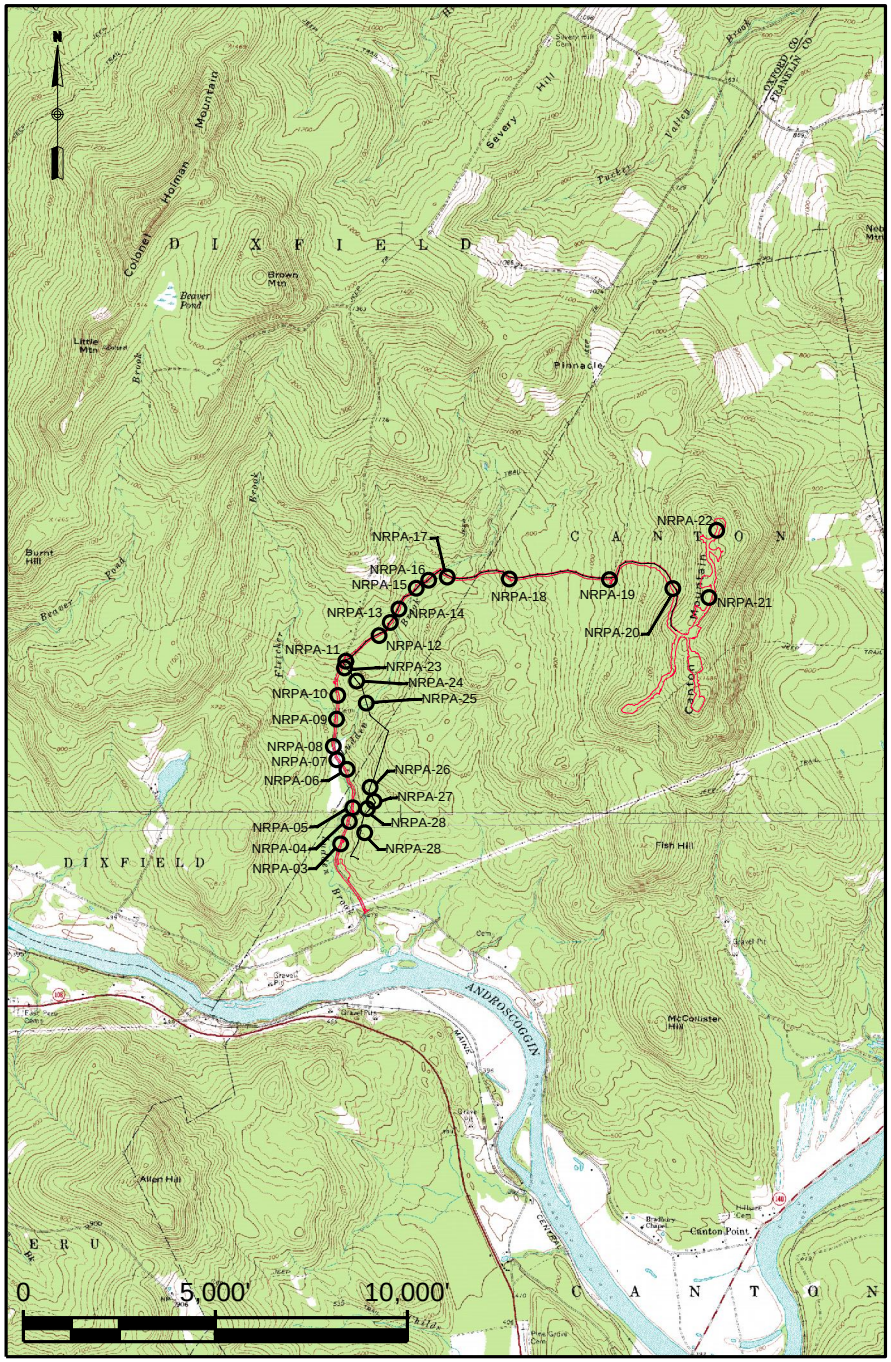

GENERAL NOTES:

1. NORTH IS REFERENCED TO GRID NORTH NAD83 MAINE STATE PLANES, WEST ZONE, US FOOT.
2. ELEVATIONS ARE REFERENCED TO NAD83 MAINE STATE PLANES, WEST ZONE, US FOOT.
3. EXISTING TOPOGRAPHIC AND PLANNIMETRIC SURVEY INFORMATION WAS THE RESULT OF AERIAL TOPOGRAPHIC PHOTOGRAPHY AND AERIAL TOPOGRAPHIC MAPPING COMPLETED BY PHOTOGRAMMETRIC TECHNOLOGY, INC.
4. SOIL MAPPING WAS COMPLETED BY ALBERT FRICK ASSOCIATES, INC.
5. ENVIRONMENTAL RESOURCE MAPPING (WETLANDS, STREAMS, VERNAL POOLS, ETC.) WAS COMPLETED BY TETRA TECH, INC.
6. PROPERTY LINES ARE THE RESULT OF ACTUAL SURVEY LINES SURVEYED BY KENNEBEC RIVER COMPANY, INC.
7. REFER TO SHEET 2 FOR LEGEND

No.	Revision/Issue	Date
1	GENERAL REVISIONS	01/16/12

Drawing Title:

CANTON MOUNTAIN WIND PROJECT
RESOURCE CROSSING PLANS

SHEET INDEX

Date:	Scale:
11/21/11	AS SHOWN
Drawn By: GD	Chk'd By: BC

Project:
CANTON MOUNTAIN WIND PROJECT
CANTON, ME

Sheet Number:
1 of 30

Dwg No.: NRPA-01

LEGEND

- PFO
- PEM
- PSS
- WSS-PFO (1)
- WSS-PEM
- WSS-PSS
- MDEP JURISDICTIONAL STREAM
- WETLAND FILL
- CONVERSION OF PFO TO PSS
- TEMPORARY VEGETATION CLEARING
- CULVERT/BRIDGE STRUCTURE
- EXISTING EDGE OF ROAD
- EXISTING TREE LINE
- MDEP JURISDICTIONAL STREAM
- EROSION CONTROL BERM
- CLEARING LIMITS
- GRADING LIMITS
- PROPOSED EDGE OF ROAD
- OHE — OVERHEAD ELECTRIC LINE
- EXISTING CULVERT REPLACEMENT
- ROCK SANDWICH/ROCK MAKI
- TEMP. CONSTRUCTION ACCESS
- TIMBER MAT

TRANSMISSION LINE CONSTRUCTION NOTES:

1. THE FOLLOWING MEANS AND METHODS ARE TO BE EMPLOYED DURING THE CONSTRUCTION OF THE TRANSMISSION LINE. THE PROPER TECHNIQUE WILL BE DETERMINED BASED ON THE CONDITIONS IN THE FIELD AFTER CONSULTATION WITH THE ENGINEER AND THIRD PARTY INSPECTOR.
2. IN AREAS SHOWING A HIGH GROUND WATER TABLE OR WHERE HIGH WATER TABLE IS SUSPECTED, TIMBER MATTING CAN BE USED TO AVOID DAMAGING THE EXISTING SURFACE.
3. IN AREAS WHERE THERE IS A HIGH POSSIBILITY OF EROSION, EROSION CONTROL BARRIERS SHOULD BE INSTALLED.
4. IF UNDERDRAINAGE IS OPENED DURING THE COURSE OF CONSTRUCTION, SLASH CAN BE USED TO SEAL THE RUT.
5. ANY AREA THAT IS DAMAGED DURING CONSTRUCTION MUST BE RESTORED UPON COMPLETION.

GENERAL NOTES:

1. NORTH IS REFERENCED TO GRID NORTH NAD83 MAINE STATE PLANES, WEST ZONE, US FOOT.
2. ELEVATIONS ARE REFERENCED TO NAD83 MAINE STATE PLANES, WEST ZONE, US FOOT.
3. EXISTING TOPOGRAPHIC AND PLANNIMETRIC SURVEY INFORMATION WAS THE RESULT OF AERIAL TOPOGRAPHIC PHOTOGRAPHY AND AERIAL TOPOGRAPHIC MAPPING COMPLETED BY PHOTOGRAMMETRIC TECHNOLOGY, INC.
4. SOIL MAPPING WAS COMPLETED BY ALBERT FRICK ASSOCIATES, INC.
5. ENVIRONMENTAL RESOURCE MAPPING (WETLANDS, STREAMS, VERNAL POOLS, ETC.) WAS COMPLETED BY TETRA TECH, INC.
6. PROPERTY LINES ARE THE RESULT OF ACTUAL SURVEY LINES SURVEYED BY KENNEBEC RIVER COMPANY, INC.
7. REFER TO SHEET 2 FOR LEGEND

No.	Revision/Issue	Date
1	GENERAL REVISIONS	01/16/12

Drawing Title:

CANTON MOUNTAIN
WIND PROJECT
RESOURCE CROSSING PLANS

LEGEND/
GENERAL NOTES

Date:	Scale:
11/21/11	AS SHOWN
Drawn By: GD	Chk'd By: BC

Project:
CANTON MOUNTAIN WIND PROJECT
CANTON, ME

Sheet Number:
2 of 30

Dwg No.: NRPA–02

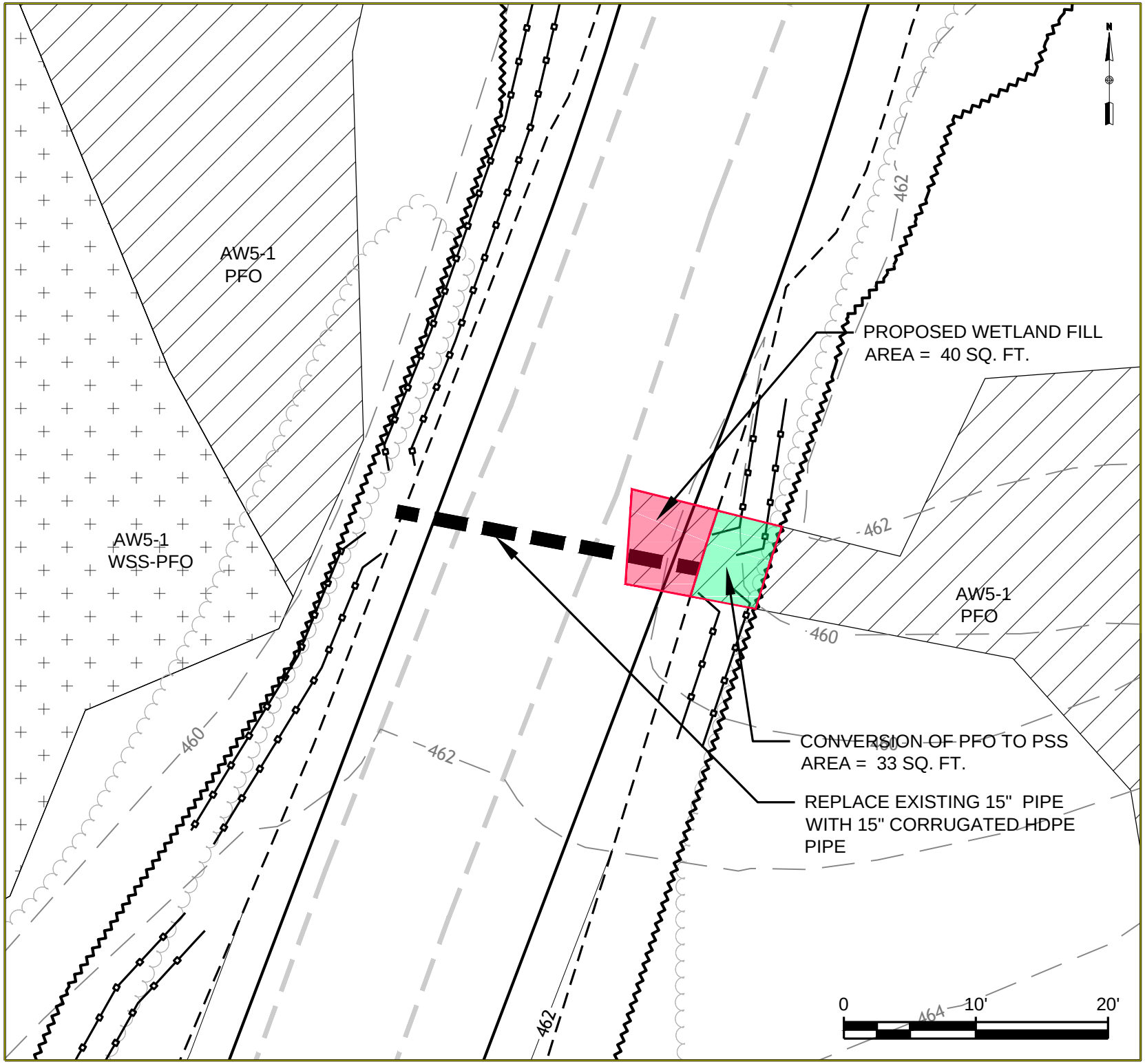

GENERAL NOTES:

1. NORTH IS REFERENCED TO GRID NORTH NAD83 MAINE STATE PLANES, WEST ZONE, US FOOT.
2. ELEVATIONS ARE REFERENCED TO NAD83 MAINE STATE PLANES, WEST ZONE, US FOOT.
3. EXISTING TOPOGRAPHIC AND PLANNIMETRIC SURVEY INFORMATION WAS THE RESULT OF AERIAL TOPOGRAPHIC PHOTOGRAPHY AND AERIAL TOPOGRAPHIC MAPPING COMPLETED BY PHOTOGRAMMETRIC TECHNOLOGY, INC.
4. SOIL MAPPING WAS COMPLETED BY ALBERT FRICK ASSOCIATES, INC.
5. ENVIRONMENTAL RESOURCE MAPPING (WETLANDS, STREAMS, VERNAL POOLS, ETC.) WAS COMPLETED BY TETRA TECH, INC.
6. PROPERTY LINES ARE THE RESULT OF ACTUAL SURVEY LINES SURVEYED BY KENNEBEC RIVER COMPANY, INC.
7. REFER TO SHEET 2 FOR LEGEND

No.	Revision/Issue	Date
1	GENERAL REVISIONS	01/16/12

Drawing Title:

CANTON MOUNTAIN
WIND PROJECT
RESOURCE CROSSING PLANS

WETLAND AW5-1

Date: 11/21/11	Scale: AS SHOWN
Drawn By: GD	Chk'd By: BC

Project:
CANTON MOUNTAIN WIND PROJECT
CANTON, ME

Sheet Number:
3 of 30

Dwg No.: NRPA–03

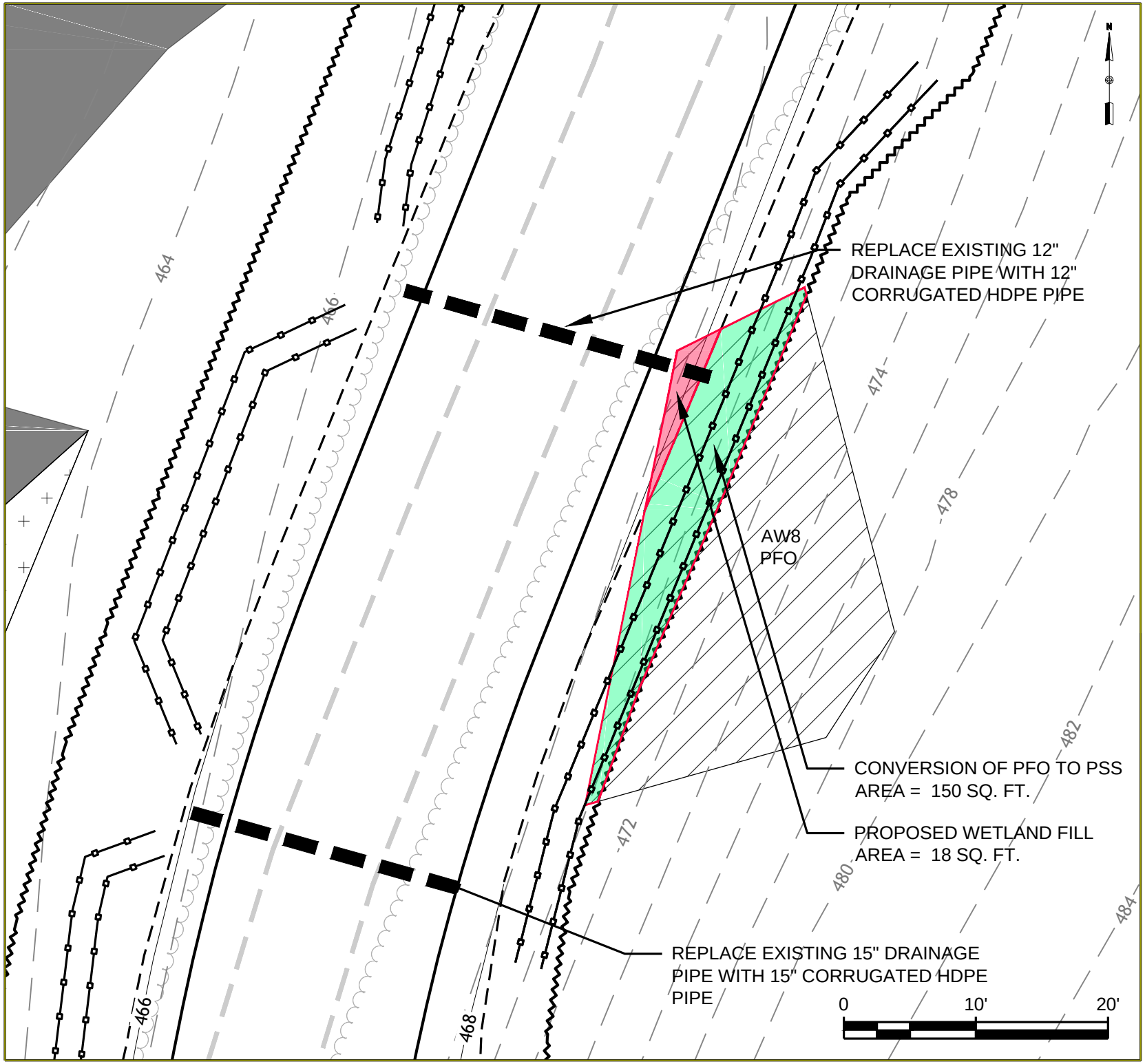

GENERAL NOTES:

1. NORTH IS REFERENCED TO GRID NORTH NAD83 MAINE STATE PLANES, WEST ZONE, US FOOT.
2. ELEVATIONS ARE REFERENCED TO NAD83 MAINE STATE PLANES, WEST ZONE, US FOOT.
3. EXISTING TOPOGRAPHIC AND PLANNIMETRIC SURVEY INFORMATION WAS THE RESULT OF AERIAL TOPOGRAPHIC PHOTOGRAPHY AND AERIAL TOPOGRAPHIC MAPPING COMPLETED BY PHOTOGRAMMETRIC TECHNOLOGY, INC.
4. SOIL MAPPING WAS COMPLETED BY ALBERT FRICK ASSOCIATES, INC.
5. ENVIRONMENTAL RESOURCE MAPPING (WETLANDS, STREAMS, VERNAL POOLS, ETC.) WAS COMPLETED BY TETRA TECH, INC.
6. PROPERTY LINES ARE THE RESULT OF ACTUAL SURVEY LINES SURVEYED BY KENNEBEC RIVER COMPANY, INC.
7. REFER TO SHEET 2 FOR LEGEND

No.	Revision/Issue	Date
1	GENERAL REVISIONS	01/16/12

Drawing Title:

CANTON MOUNTAIN WIND PROJECT
RESOURCE CROSSING PLANS

WETLAND AW8

Date: 11/21/11	Scale: AS SHOWN
Drawn By: GD	Chk'd By: BC

Project:
CANTON MOUNTAIN WIND PROJECT
CANTON, ME

Sheet Number:
4 of 30

Dwg No.: NRPA–04

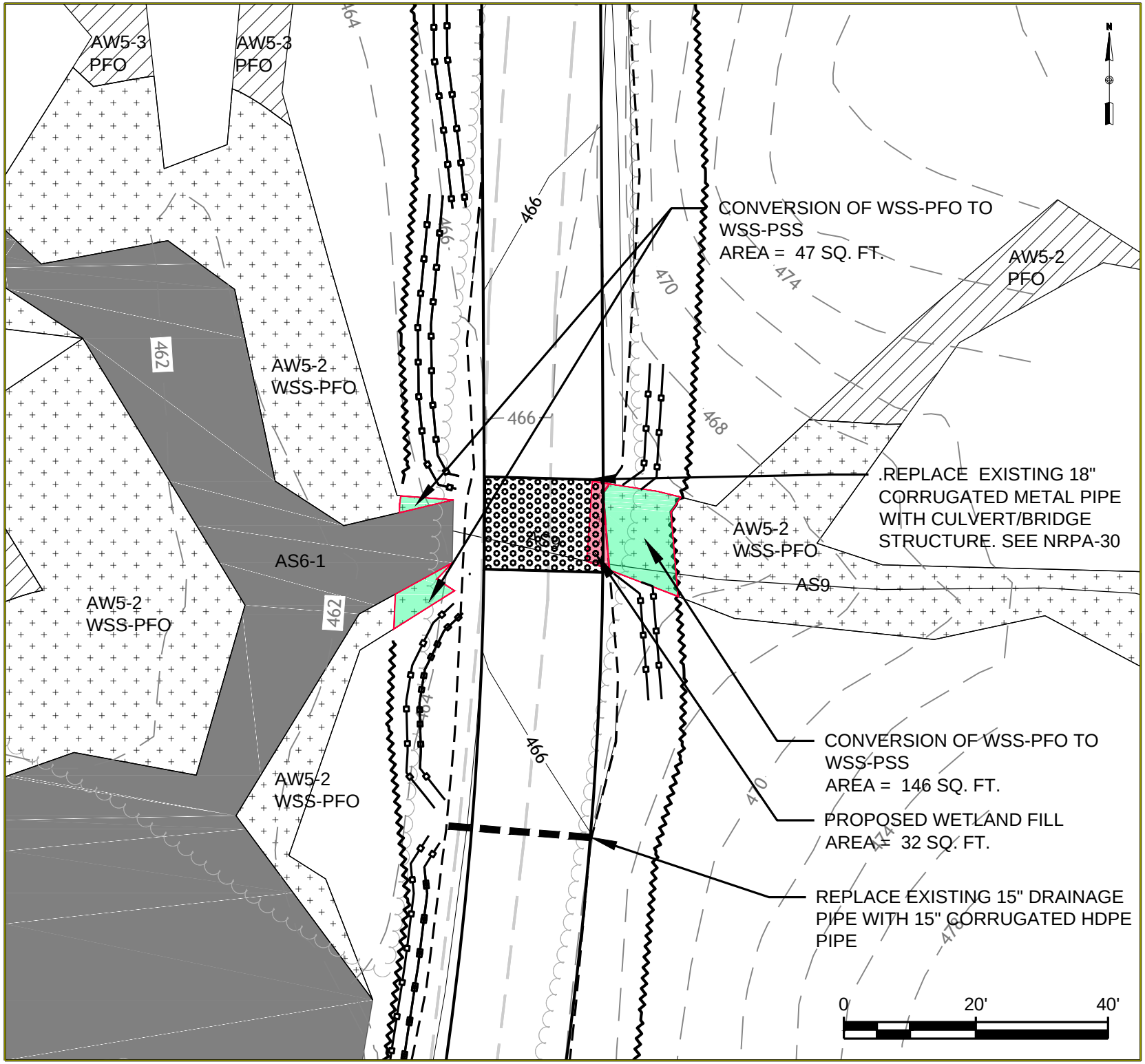

GENERAL NOTES:

1. NORTH IS REFERENCED TO GRID NORTH NAD83 MAINE STATE PLANES, WEST ZONE, US FOOT.
2. ELEVATIONS ARE REFERENCED TO NAD83 MAINE STATE PLANES, WEST ZONE, US FOOT.
3. EXISTING TOPOGRAPHIC AND PLANNIMETRIC SURVEY INFORMATION WAS THE RESULT OF AERIAL TOPOGRAPHIC PHOTOGRAPHY AND AERIAL TOPOGRAPHIC MAPPING COMPLETED BY PHOTOGRAMMETRIC TECHNOLOGY, INC.
4. SOIL MAPPING WAS COMPLETED BY ALBERT FRICK ASSOCIATES, INC.
5. ENVIRONMENTAL RESOURCE MAPPING (WETLANDS, STREAMS, VERNAL POOLS, ETC.) WAS COMPLETED BY TETRA TECH, INC.
6. PROPERTY LINES ARE THE RESULT OF ACTUAL SURVEY LINES SURVEYED BY KENNEBEC RIVER COMPANY, INC.
7. REFER TO SHEET 2 FOR LEGEND

No.	Revision/Issue	Date
1	GENERAL REVISIONS	01/16/12

Drawing Title:

CANTON MOUNTAIN
WIND PROJECT
RESOURCE CROSSING PLANS

WETLAND AW5-2
AND
STREAM AS9

Date: 11/21/11	Scale: AS SHOWN
Drawn By: GD	Chk'd By: BC

Project:
CANTON MOUNTAIN WIND PROJECT
CANTON, ME

Sheet Number:
5 of 30

Dwg No.: NRPA–05

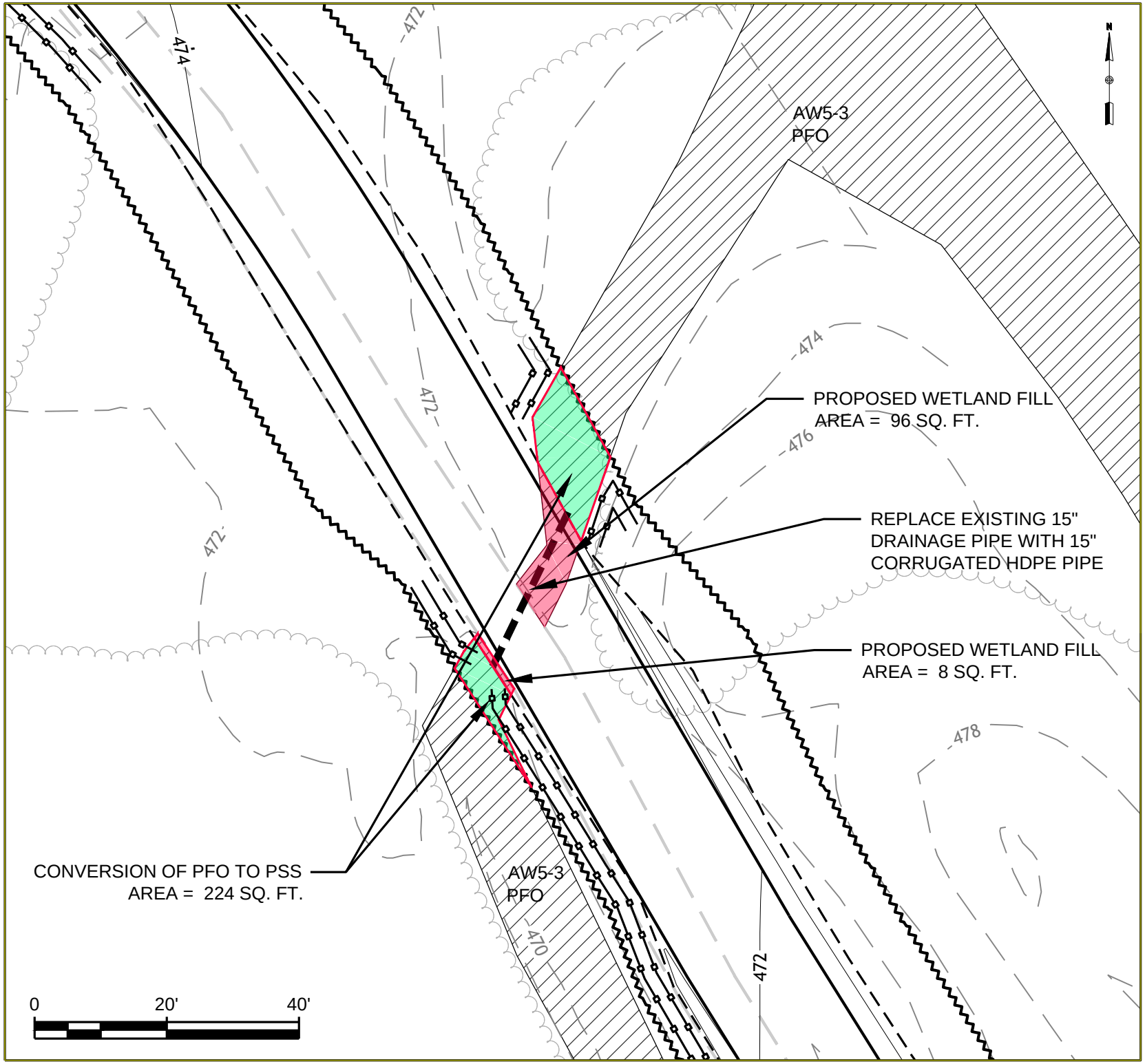

GENERAL NOTES:

1. NORTH IS REFERENCED TO GRID NORTH NAD83 MAINE STATE PLANES, WEST ZONE, US FOOT.
2. ELEVATIONS ARE REFERENCED TO NAD83 MAINE STATE PLANES, WEST ZONE, US FOOT.
3. EXISTING TOPOGRAPHIC AND PLANNIMETRIC SURVEY INFORMATION WAS THE RESULT OF AERIAL TOPOGRAPHIC PHOTOGRAPHY AND AERIAL TOPOGRAPHIC MAPPING COMPLETED BY PHOTOGRAMMETRIC TECHNOLOGY, INC.
4. SOIL MAPPING WAS COMPLETED BY ALBERT FRICK ASSOCIATES, INC.
5. ENVIRONMENTAL RESOURCE MAPPING (WETLANDS, STREAMS, VERNAL POOLS, ETC.) WAS COMPLETED BY TETRA TECH, INC.
6. PROPERTY LINES ARE THE RESULT OF ACTUAL SURVEY LINES SURVEYED BY KENNEBEC RIVER COMPANY, INC.
7. REFER TO SHEET 2 FOR LEGEND

No.	Revision/Issue	Date
1	GENERAL REVISIONS	01/16/12

Drawing Title:

CANTON MOUNTAIN
WIND PROJECT
RESOURCE CROSSING PLANS

WETLAND AW5-3

Date:	Scale:
11/21/11	AS SHOWN
Drawn By: GD	Chk'd By: BC

Project:
CANTON MOUNTAIN WIND PROJECT
CANTON, ME

Sheet Number:
6 of 30

Dwg No.: NRPA–06

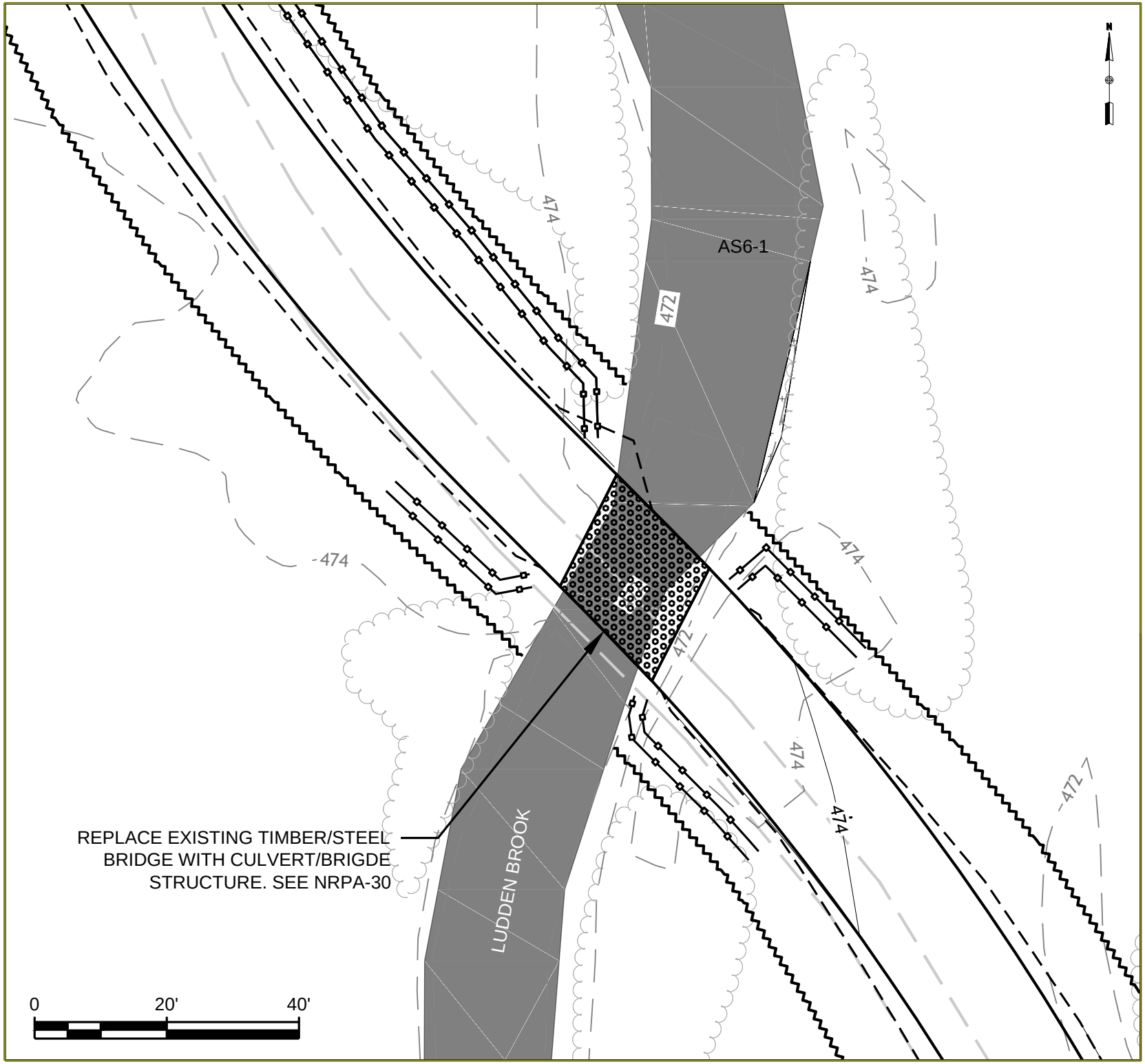

GENERAL NOTES:

1. NORTH IS REFERENCED TO GRID NORTH NAD83 MAINE STATE PLANES, WEST ZONE, US FOOT.
2. ELEVATIONS ARE REFERENCED TO NAD83 MAINE STATE PLANES, WEST ZONE, US FOOT.
3. EXISTING TOPOGRAPHIC AND PLANNIMETRIC SURVEY INFORMATION WAS THE RESULT OF AERIAL TOPOGRAPHIC PHOTOGRAPHY AND AERIAL TOPOGRAPHIC MAPPING COMPLETED BY PHOTOGRAMMETRIC TECHNOLOGY, INC.
4. SOIL MAPPING WAS COMPLETED BY ALBERT FRICK ASSOCIATES, INC.
5. ENVIRONMENTAL RESOURCE MAPPING (WETLANDS, STREAMS, VERNAL POOLS, ETC.) WAS COMPLETED BY TETRA TECH, INC.
6. PROPERTY LINES ARE THE RESULT OF ACTUAL SURVEY LINES SURVEYED BY KENNEBEC RIVER COMPANY, INC.
7. REFER TO SHEET 2 FOR LEGEND

No.	Revision/Issue	Date
1	GENERAL REVISIONS	01/16/12

Drawing Title:

CANTON MOUNTAIN
WIND PROJECT
RESOURCE CROSSING PLANS

STREAM AS6-1

Date: 11/21/11	Scale: AS SHOWN
Drawn By: GD	Chk'd By: BC

Project:
CANTON MOUNTAIN WIND PROJECT
CANTON, ME

Sheet Number:
7 of 30

Dwg No.: NRPA–07

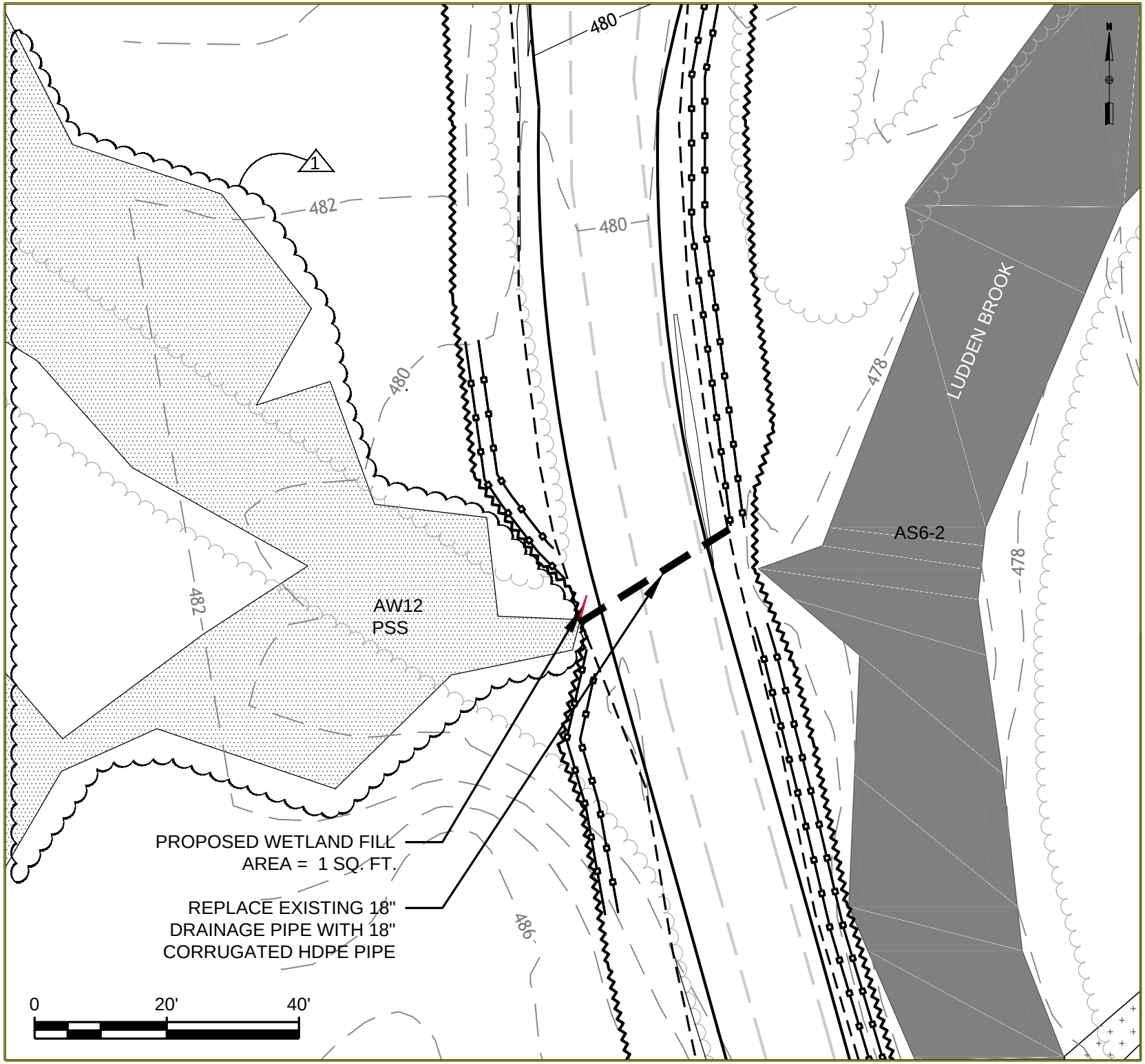

GENERAL NOTES:

1. NORTH IS REFERENCED TO GRID NORTH NAD83 MAINE STATE PLANES, WEST ZONE, US FOOT.
2. ELEVATIONS ARE REFERENCED TO NAD83 MAINE STATE PLANES, WEST ZONE, US FOOT.
3. EXISTING TOPOGRAPHIC AND PLANNIMETRIC SURVEY INFORMATION WAS THE RESULT OF AERIAL TOPOGRAPHIC PHOTOGRAPHY AND AERIAL TOPOGRAPHIC MAPPING COMPLETED BY PHOTOGRAMMETRIC TECHNOLOGY, INC.
4. SOIL MAPPING WAS COMPLETED BY ALBERT FRICK ASSOCIATES, INC.
5. ENVIRONMENTAL RESOURCE MAPPING (WETLANDS, STREAMS, VERNAL POOLS, ETC.) WAS COMPLETED BY TETRA TECH, INC.
6. PROPERTY LINES ARE THE RESULT OF ACTUAL SURVEY LINES SURVEYED BY KENNEBEC RIVER COMPANY, INC.
7. REFER TO SHEET 2 FOR LEGEND

No.	Revision/Issue	Date
1	GENERAL REVISIONS	01/16/12

Drawing Title:

CANTON MOUNTAIN
WIND PROJECT
RESOURCE CROSSING PLANS

WETLAND AW12

Date: 11/21/11	Scale: AS SHOWN
Drawn By: GD	Chk'd By: BC

Project:
CANTON MOUNTAIN WIND PROJECT
CANTON, ME

Sheet Number:
8 of 30

Dwg No.: NRPA–08

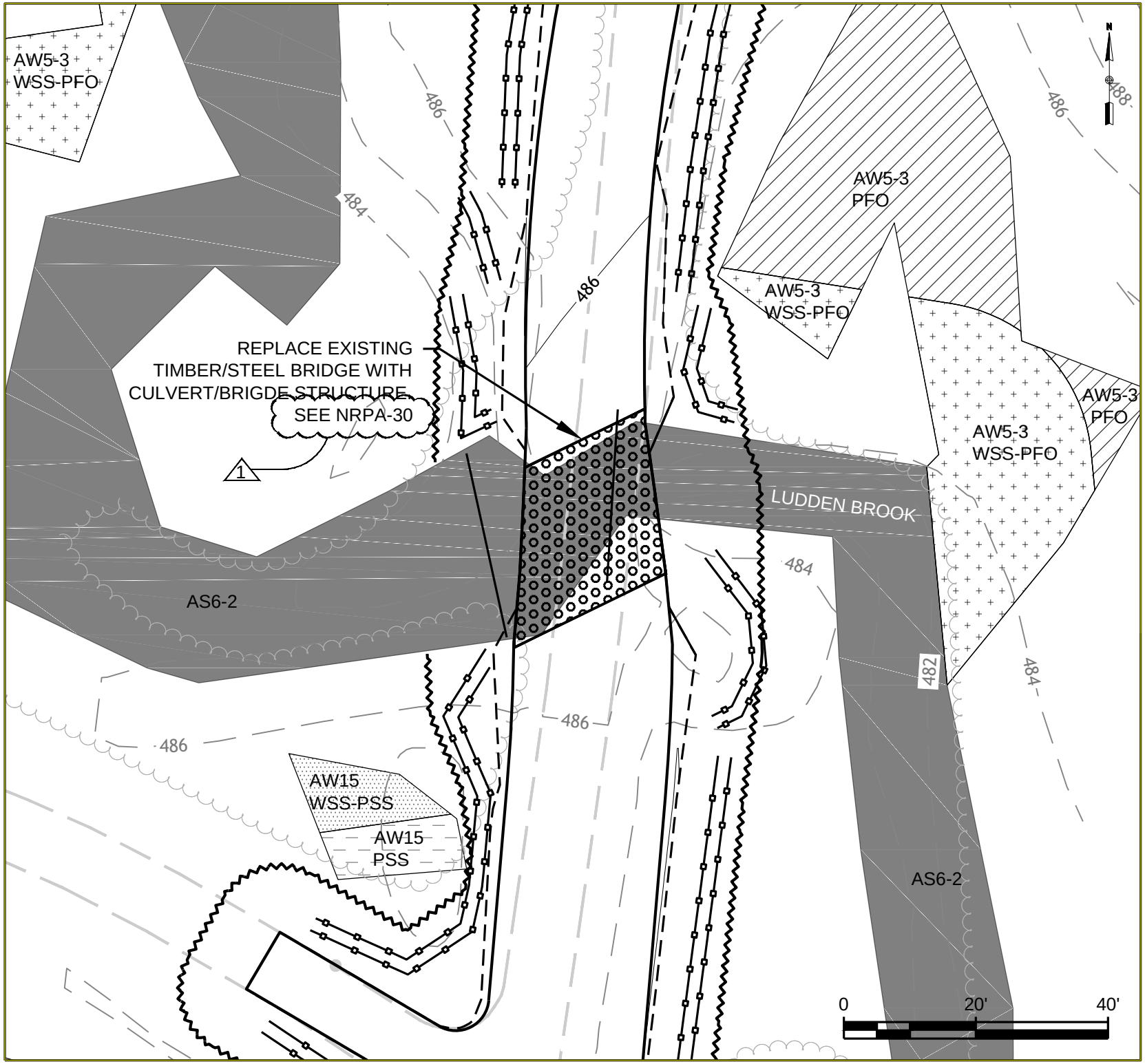

GENERAL NOTES:

1. NORTH IS REFERENCED TO GRID NORTH NAD83 MAINE STATE PLANES, WEST ZONE, US FOOT.
2. ELEVATIONS ARE REFERENCED TO NAD83 MAINE STATE PLANES, WEST ZONE, US FOOT.
3. EXISTING TOPOGRAPHIC AND PLANNIMETRIC SURVEY INFORMATION WAS THE RESULT OF AERIAL TOPOGRAPHIC PHOTOGRAPHY AND AERIAL TOPOGRAPHIC MAPPING COMPLETED BY PHOTOGRAMMETRIC TECHNOLOGY, INC.
4. SOIL MAPPING WAS COMPLETED BY ALBERT FRICK ASSOCIATES, INC.
5. ENVIRONMENTAL RESOURCE MAPPING (WETLANDS, STREAMS, VERNAL POOLS, ETC.) WAS COMPLETED BY TETRA TECH, INC.
6. PROPERTY LINES ARE THE RESULT OF ACTUAL SURVEY LINES SURVEYED BY KENNEBEC RIVER COMPANY, INC.
7. REFER TO SHEET 2 FOR LEGEND

No.	Revision/Issue	Date
1	GENERAL REVISIONS	01/16/12

Drawing Title:

CANTON MOUNTAIN
WIND PROJECT
RESOURCE CROSSING PLANS

STREAM AS6-2

Date:	Scale:
11/21/11	AS SHOWN
Drawn By: GD	Chk'd By: BC

Project:
CANTON MOUNTAIN WIND PROJECT
CANTON, ME

Sheet Number:
9 of 30

Dwg No.: NRPA–09

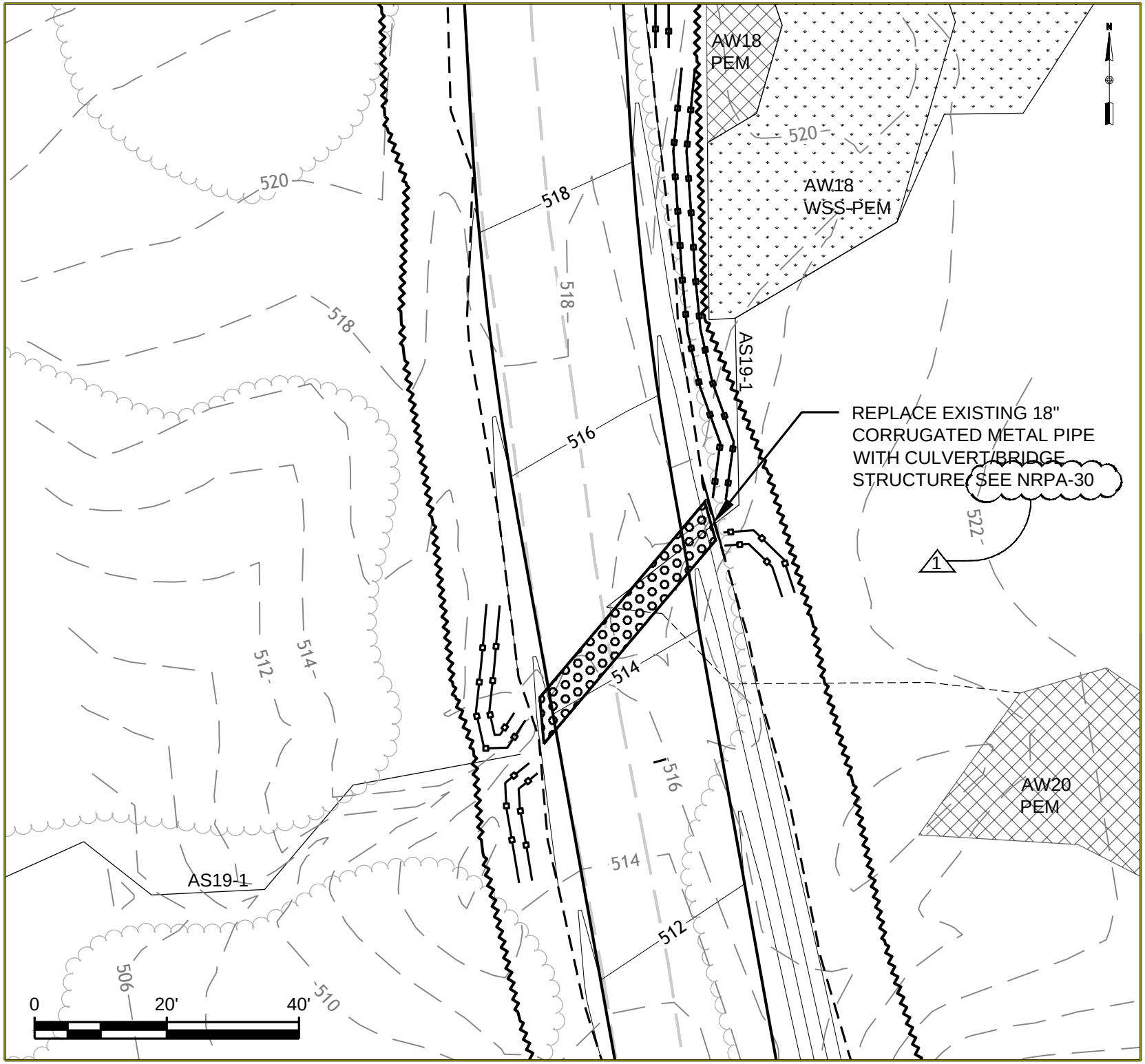

GENERAL NOTES:

1. NORTH IS REFERENCED TO GRID NORTH NAD83 MAINE STATE PLANES, WEST ZONE, US FOOT.
2. ELEVATIONS ARE REFERENCED TO NAD83 MAINE STATE PLANES, WEST ZONE, US FOOT.
3. EXISTING TOPOGRAPHIC AND PLANNIMETRIC SURVEY INFORMATION WAS THE RESULT OF AERIAL TOPOGRAPHIC PHOTOGRAPHY AND AERIAL TOPOGRAPHIC MAPPING COMPLETED BY PHOTOGRAMMETRIC TECHNOLOGY, INC.
4. SOIL MAPPING WAS COMPLETED BY ALBERT FRICK ASSOCIATES, INC.
5. ENVIRONMENTAL RESOURCE MAPPING (WETLANDS, STREAMS, VERNAL POOLS, ETC.) WAS COMPLETED BY TETRA TECH, INC.
6. PROPERTY LINES ARE THE RESULT OF ACTUAL SURVEY LINES SURVEYED BY KENNEBEC RIVER COMPANY, INC.
7. REFER TO SHEET 2 FOR LEGEND

No.	Revision/Issue	Date
1	GENERAL REVISIONS	01/16/12

Drawing Title:

CANTON MOUNTAIN
WIND PROJECT
RESOURCE CROSSING PLANS

STREAM AS19-1

Date:	Scale:
11/21/11	AS SHOWN
Drawn By: GD	Chk'd By: BC

Project:
CANTON MOUNTAIN WIND PROJECT
CANTON, ME

Sheet Number:
10 of 30

Dwg No.: NRPA–10

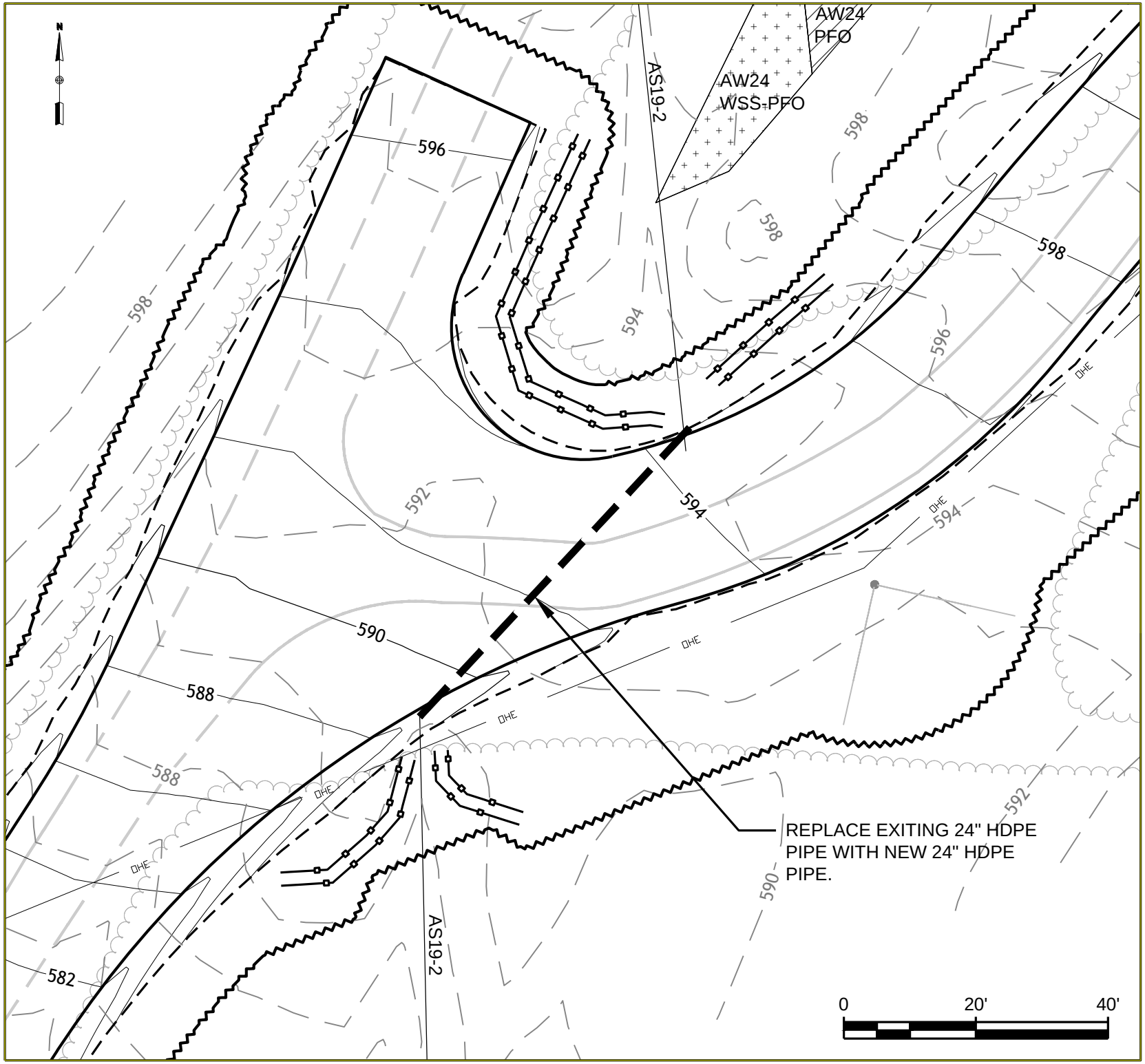

GENERAL NOTES:

1. NORTH IS REFERENCED TO GRID NORTH NAD83 MAINE STATE PLANES, WEST ZONE, US FOOT.
2. ELEVATIONS ARE REFERENCED TO NAD83 MAINE STATE PLANES, WEST ZONE, US FOOT.
3. EXISTING TOPOGRAPHIC AND PLANNIMETRIC SURVEY INFORMATION WAS THE RESULT OF AERIAL TOPOGRAPHIC PHOTOGRAPHY AND AERIAL TOPOGRAPHIC MAPPING COMPLETED BY PHOTOGRAMMETRIC TECHNOLOGY, INC.
4. SOIL MAPPING WAS COMPLETED BY ALBERT FRICK ASSOCIATES, INC.
5. ENVIRONMENTAL RESOURCE MAPPING (WETLANDS, STREAMS, VERNAL POOLS, ETC.) WAS COMPLETED BY TETRA TECH, INC.
6. PROPERTY LINES ARE THE RESULT OF ACTUAL SURVEY LINES SURVEYED BY KENNEBEC RIVER COMPANY, INC.
7. REFER TO SHEET 2 FOR LEGEND

No.	Revision/Issue	Date
1	GENERAL REVISIONS	01/16/12

Drawing Title:

CANTON MOUNTAIN WIND PROJECT
RESOURCE CROSSING PLANS

STREAM AS19-2

Date: 11/21/11	Scale: AS SHOWN
Drawn By: GD	Chk'd By: BC

Project:
CANTON MOUNTAIN WIND PROJECT
CANTON, ME

Sheet Number:
11 of 30

Dwg No.: NRPA–11

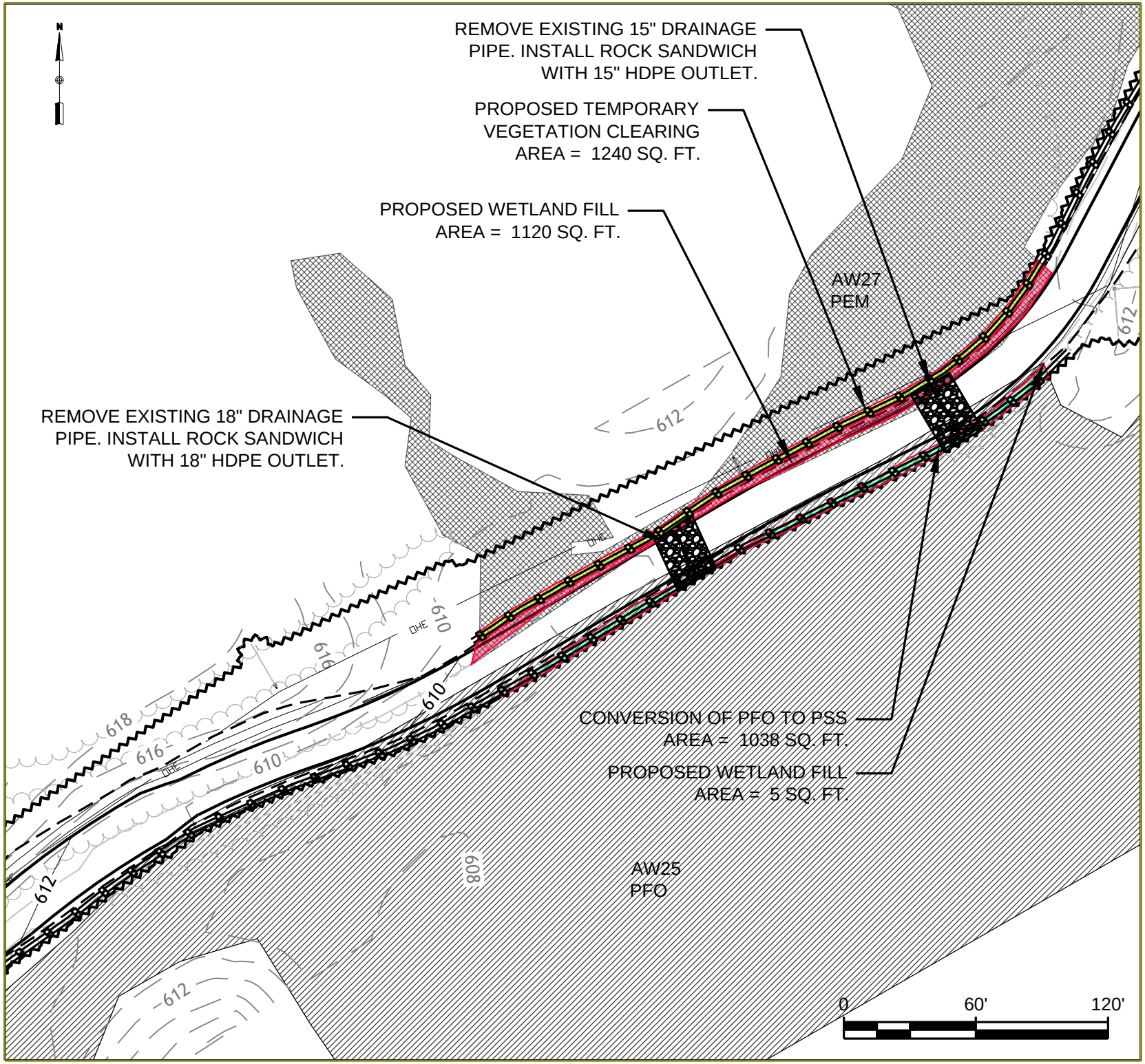

GENERAL NOTES:

1. NORTH IS REFERENCED TO GRID NORTH NAD83 MAINE STATE PLANES, WEST ZONE, US FOOT.
2. ELEVATIONS ARE REFERENCED TO NAD83 MAINE STATE PLANES, WEST ZONE, US FOOT.
3. EXISTING TOPOGRAPHIC AND PLANNIMETRIC SURVEY INFORMATION WAS THE RESULT OF AERIAL TOPOGRAPHIC PHOTOGRAPHY AND AERIAL TOPOGRAPHIC MAPPING COMPLETED BY PHOTOGRAMMETRIC TECHNOLOGY, INC.
4. SOIL MAPPING WAS COMPLETED BY ALBERT FRICK ASSOCIATES, INC.
5. ENVIRONMENTAL RESOURCE MAPPING (WETLANDS, STREAMS, VERNAL POOLS, ETC.) WAS COMPLETED BY TETRA TECH, INC.
6. PROPERTY LINES ARE THE RESULT OF ACTUAL SURVEY LINES SURVEYED BY KENNEBEC RIVER COMPANY, INC.
7. REFER TO SHEET 2 FOR LEGEND

No.	Revision/Issue	Date
1	GENERAL REVISIONS	01/16/12

Drawing Title:

CANTON MOUNTAIN WIND PROJECT
RESOURCE CROSSING PLANS

WETLANDS AW25 AND AW27

Date:	Scale:
11/21/11	AS SHOWN
Drawn By: GD	Chk'd By: BC

Project:
CANTON MOUNTAIN WIND PROJECT
CANTON, ME

Sheet Number:
12 of 30

Dwg No.: NRPA–12

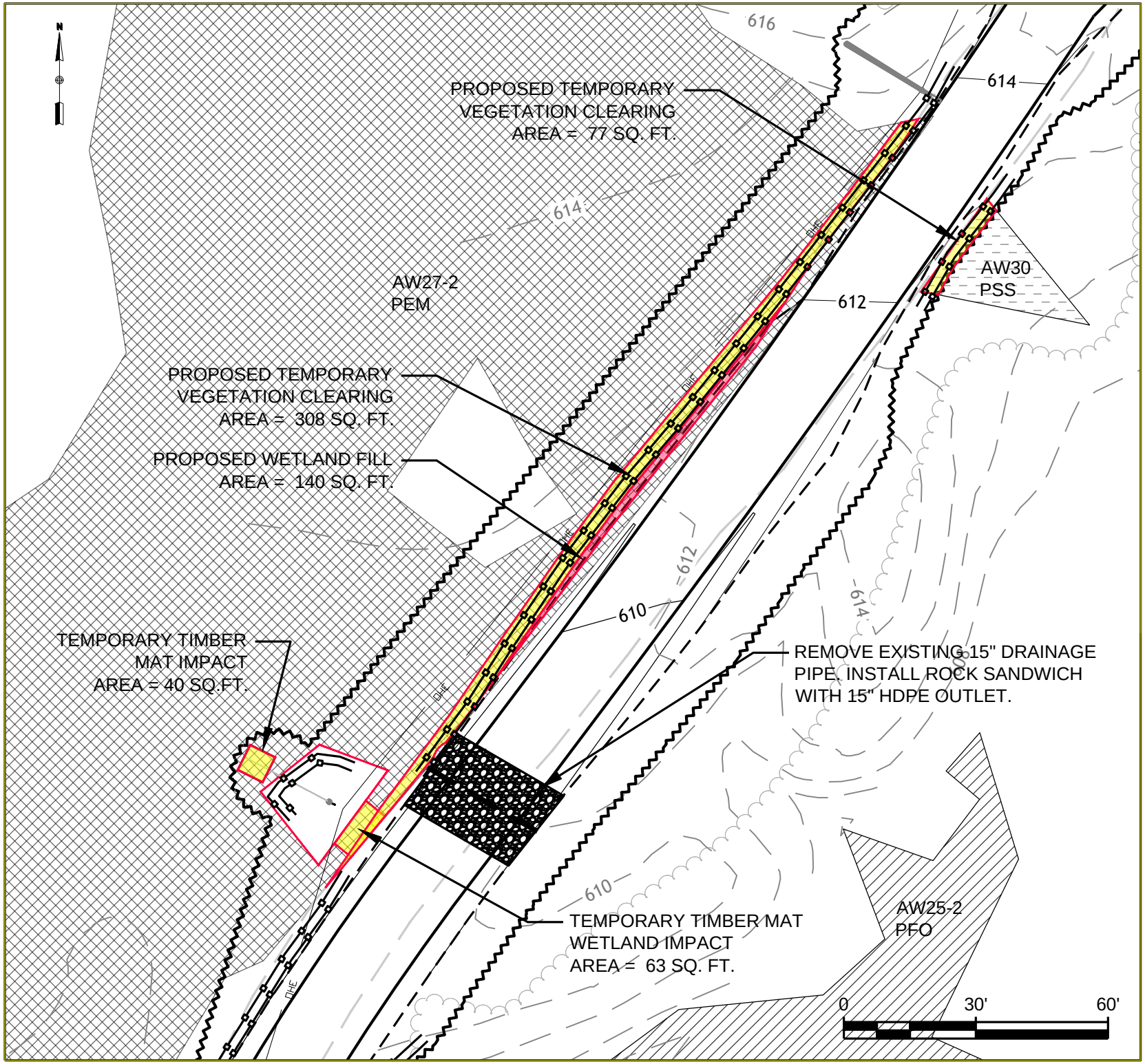

GENERAL NOTES:

1. NORTH IS REFERENCED TO GRID NORTH NAD83 MAINE STATE PLANES, WEST ZONE, US FOOT.
2. ELEVATIONS ARE REFERENCED TO NAD83 MAINE STATE PLANES, WEST ZONE, US FOOT.
3. EXISTING TOPOGRAPHIC AND PLANNIMETRIC SURVEY INFORMATION WAS THE RESULT OF AERIAL TOPOGRAPHIC PHOTOGRAPHY AND AERIAL TOPOGRAPHIC MAPPING COMPLETED BY PHOTOGRAMMETRIC TECHNOLOGY, INC.
4. SOIL MAPPING WAS COMPLETED BY ALBERT FRICK ASSOCIATES, INC.
5. ENVIRONMENTAL RESOURCE MAPPING (WETLANDS, STREAMS, VERNAL POOLS, ETC.) WAS COMPLETED BY TETRA TECH, INC.
6. PROPERTY LINES ARE THE RESULT OF ACTUAL SURVEY LINES SURVEYED BY KENNEBEC RIVER COMPANY, INC.
7. REFER TO SHEET 2 FOR LEGEND

No.	Revision/Issue	Date
1	GENERAL REVISIONS	01/16/12

Drawing Title:

CANTON MOUNTAIN
WIND PROJECT
RESOURCE CROSSING PLANS

WETLANDS AW27-2
AND
AW30

Date:	Scale:
11/21/11	AS SHOWN
Drawn By: GD	Chk'd By: BC

Project:
CANTON MOUNTAIN WIND PROJECT
CANTON, ME

Sheet Number:
13 of 30

Dwg No.: NRPA–13

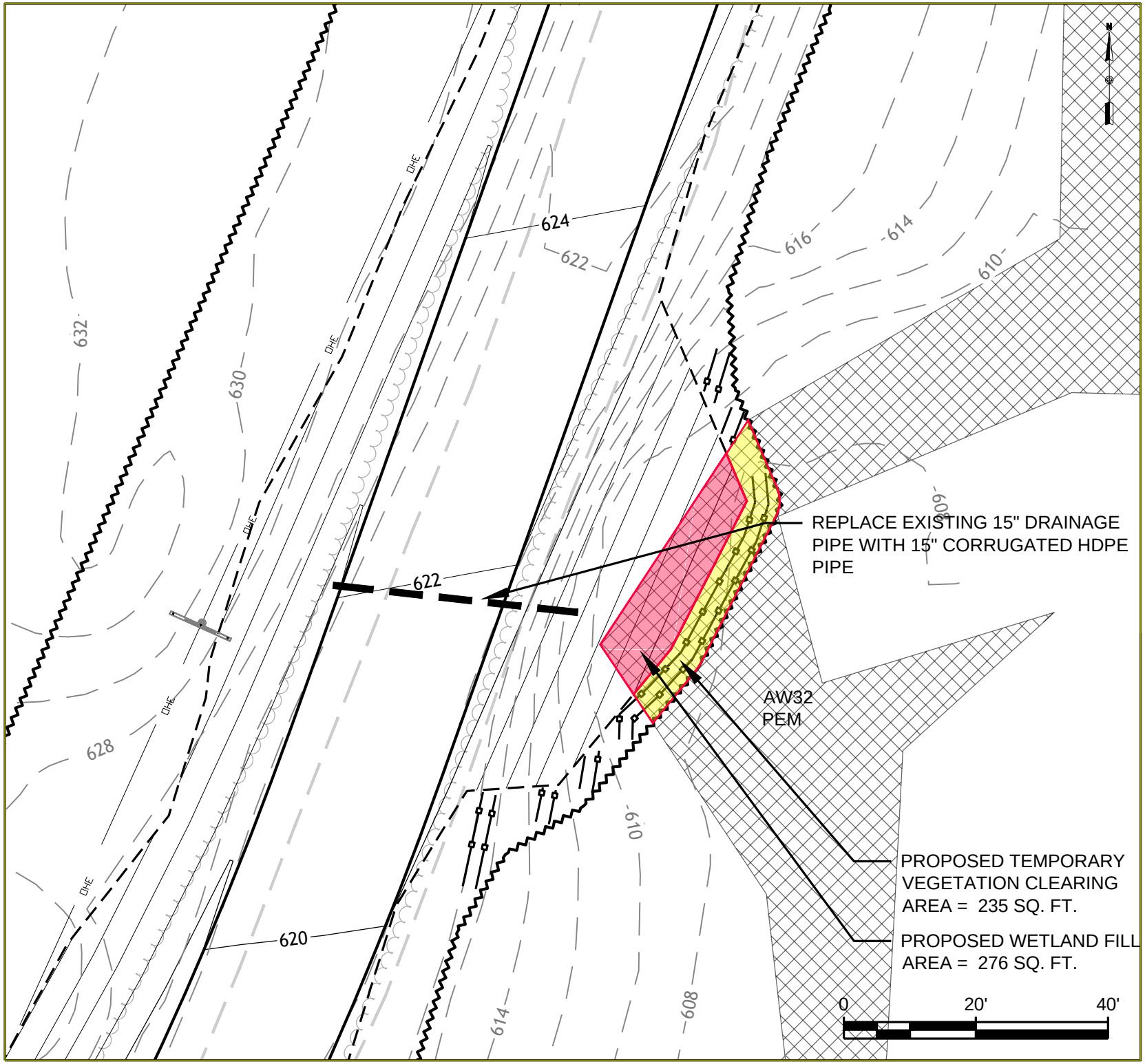

GENERAL NOTES:

1. NORTH IS REFERENCED TO GRID NORTH NAD83 MAINE STATE PLANES, WEST ZONE, US FOOT.
2. ELEVATIONS ARE REFERENCED TO NAD83 MAINE STATE PLANES, WEST ZONE, US FOOT.
3. EXISTING TOPOGRAPHIC AND PLANNIMETRIC SURVEY INFORMATION WAS THE RESULT OF AERIAL TOPOGRAPHIC PHOTOGRAPHY AND AERIAL TOPOGRAPHIC MAPPING COMPLETED BY PHOTOGRAMMETRIC TECHNOLOGY, INC.
4. SOIL MAPPING WAS COMPLETED BY ALBERT FRICK ASSOCIATES, INC.
5. ENVIRONMENTAL RESOURCE MAPPING (WETLANDS, STREAMS, VERNAL POOLS, ETC.) WAS COMPLETED BY TETRA TECH, INC.
6. PROPERTY LINES ARE THE RESULT OF ACTUAL SURVEY LINES SURVEYED BY KENNEBEC RIVER COMPANY, INC.
7. REFER TO SHEET 2 FOR LEGEND

No.	Revision/Issue	Date
1	GENERAL REVISIONS	01/16/12

Drawing Title:

CANTON MOUNTAIN WIND PROJECT
RESOURCE CROSSING PLANS

WETLAND AW32

Date: 11/21/11	Scale: AS SHOWN
Drawn By: GD	Chk'd By: BC

Project:
CANTON MOUNTAIN WIND PROJECT
CANTON, ME

Sheet Number:
14 of 30

Dwg No.: NRPA–14

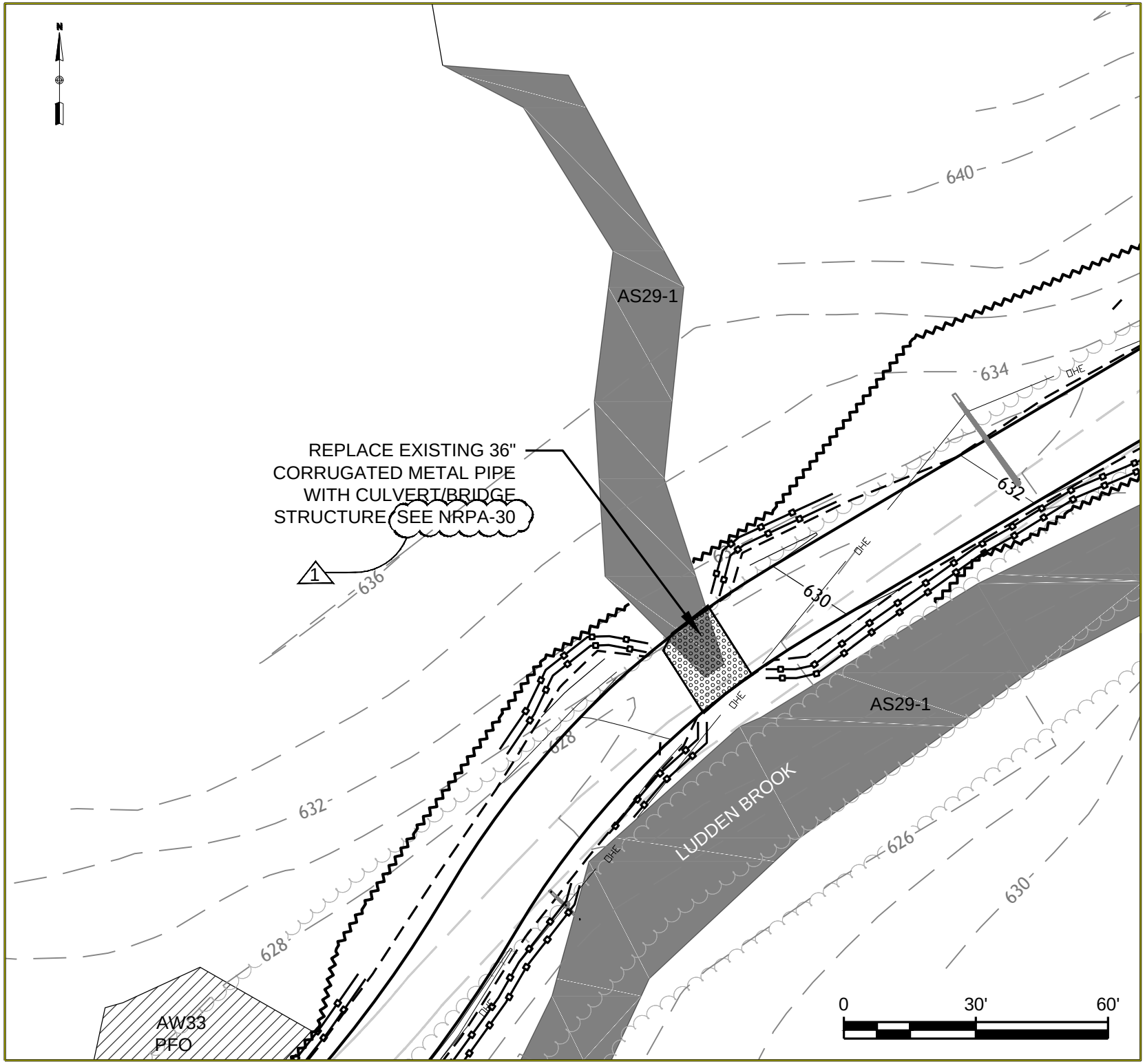

GENERAL NOTES:

1. NORTH IS REFERENCED TO GRID NORTH NAD83 MAINE STATE PLANES, WEST ZONE, US FOOT.
2. ELEVATIONS ARE REFERENCED TO NAD83 MAINE STATE PLANES, WEST ZONE, US FOOT.
3. EXISTING TOPOGRAPHIC AND PLANNIMETRIC SURVEY INFORMATION WAS THE RESULT OF AERIAL TOPOGRAPHIC PHOTOGRAPHY AND AERIAL TOPOGRAPHIC MAPPING COMPLETED BY PHOTOGRAMMETRIC TECHNOLOGY, INC.
4. SOIL MAPPING WAS COMPLETED BY ALBERT FRICK ASSOCIATES, INC.
5. ENVIRONMENTAL RESOURCE MAPPING (WETLANDS, STREAMS, VERNAL POOLS, ETC.) WAS COMPLETED BY TETRA TECH, INC.
6. PROPERTY LINES ARE THE RESULT OF ACTUAL SURVEY LINES SURVEYED BY KENNEBEC RIVER COMPANY, INC.
7. REFER TO SHEET 2 FOR LEGEND

No.	Revision/Issue	Date
1	GENERAL REVISIONS	01/16/12

Drawing Title:

CANTON MOUNTAIN WIND PROJECT
RESOURCE CROSSING PLANS

STREAM AS29-1

Date: 11/21/11	Scale: AS SHOWN
Drawn By: GD	Chk'd By: BC

Project:
CANTON MOUNTAIN WIND PROJECT
CANTON, ME

Sheet Number:
15 of 30

Dwg No.: NRPA–15

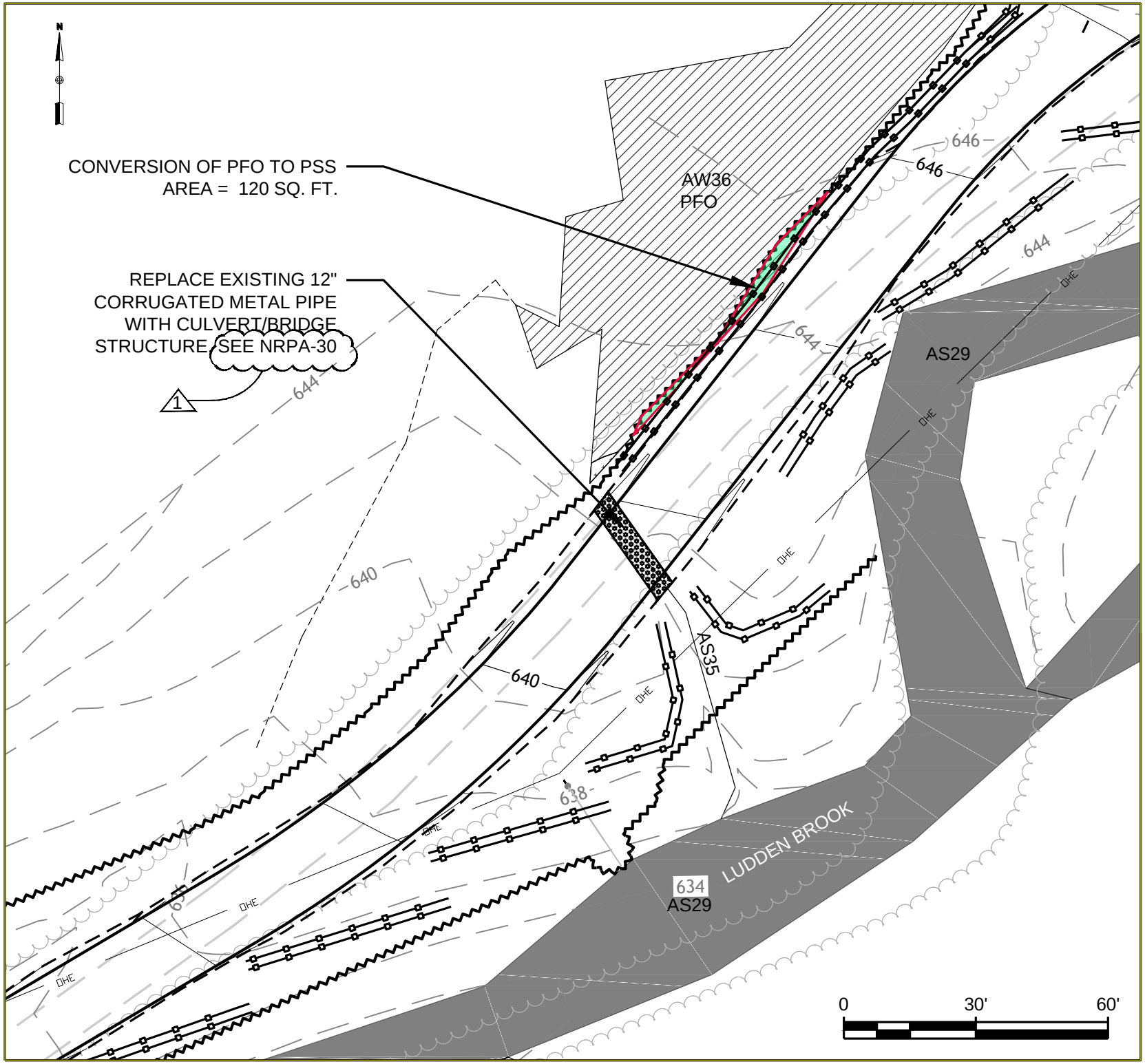

GENERAL NOTES:

1. NORTH IS REFERENCED TO GRID NORTH NAD83 MAINE STATE PLANES, WEST ZONE, US FOOT.
2. ELEVATIONS ARE REFERENCED TO NAD83 MAINE STATE PLANES, WEST ZONE, US FOOT.
3. EXISTING TOPOGRAPHIC AND PLANNIMETRIC SURVEY INFORMATION WAS THE RESULT OF AERIAL TOPOGRAPHIC PHOTOGRAPHY AND AERIAL TOPOGRAPHIC MAPPING COMPLETED BY PHOTOGRAMMETRIC TECHNOLOGY, INC.
4. SOIL MAPPING WAS COMPLETED BY ALBERT FRICK ASSOCIATES, INC.
5. ENVIRONMENTAL RESOURCE MAPPING (WETLANDS, STREAMS, VERNAL POOLS, ETC.) WAS COMPLETED BY TETRA TECH, INC.
6. PROPERTY LINES ARE THE RESULT OF ACTUAL SURVEY LINES SURVEYED BY KENNEBEC RIVER COMPANY, INC.
7. REFER TO SHEET 2 FOR LEGEND

No.	Revision/Issue	Date
1	GENERAL REVISIONS	01/16/12

Drawing Title:

CANTON MOUNTAIN
WIND PROJECT
RESOURCE CROSSING PLANS

STREAM AS35
WETLAND AW36

Date:	Scale:
11/21/11	AS SHOWN
Drawn By: GD	Chk'd By: BC

Project:
CANTON MOUNTAIN WIND PROJECT
CANTON, ME

Sheet Number:
16 of 30

Dwg No.: NRPA–16

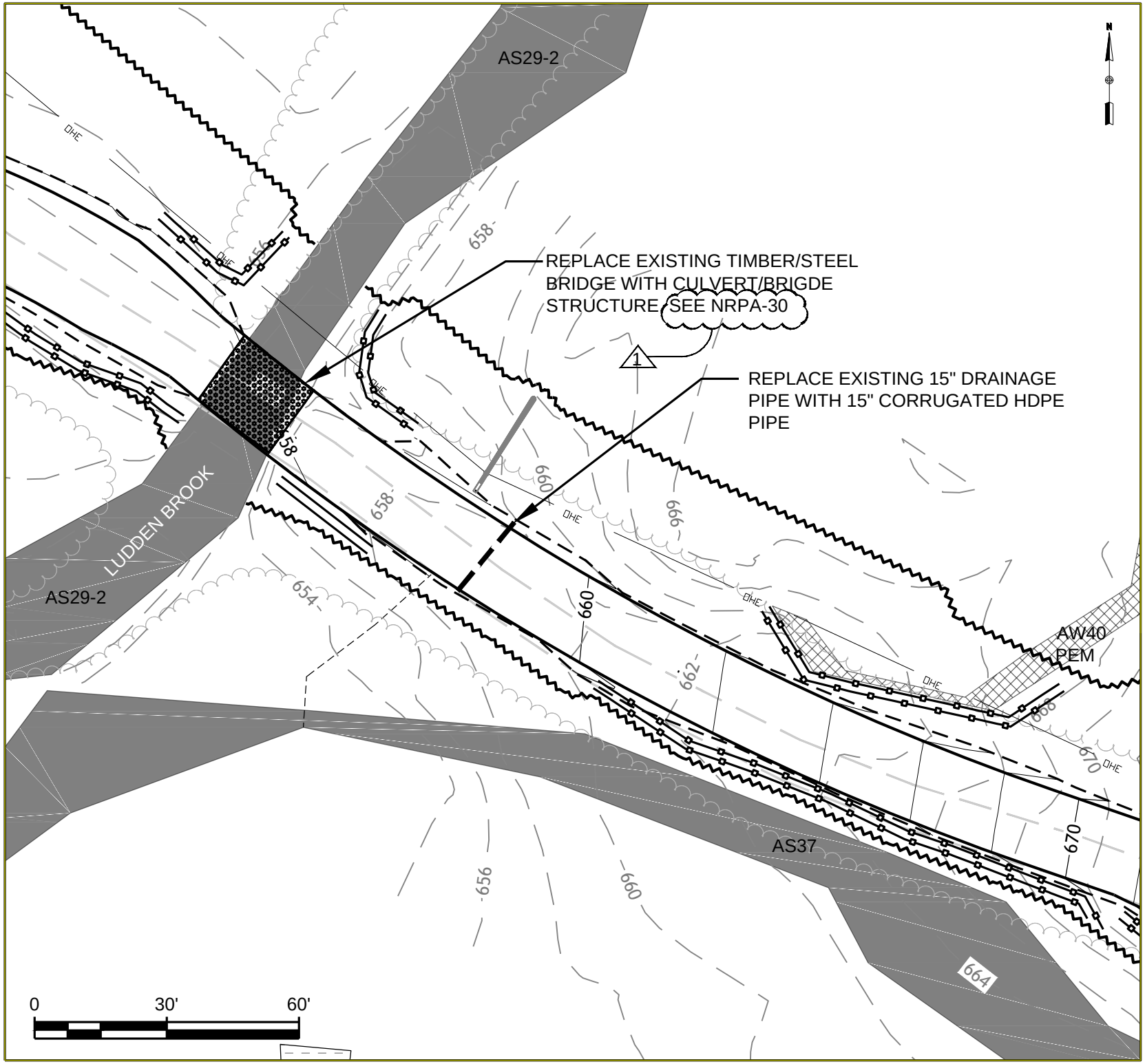

GENERAL NOTES:

1. NORTH IS REFERENCED TO GRID NORTH NAD83 MAINE STATE PLANES, WEST ZONE, US FOOT.
2. ELEVATIONS ARE REFERENCED TO NAD83 MAINE STATE PLANES, WEST ZONE, US FOOT.
3. EXISTING TOPOGRAPHIC AND PLANNIMETRIC SURVEY INFORMATION WAS THE RESULT OF AERIAL TOPOGRAPHIC PHOTOGRAPHY AND AERIAL TOPOGRAPHIC MAPPING COMPLETED BY PHOTOGRAMMETRIC TECHNOLOGY, INC.
4. SOIL MAPPING WAS COMPLETED BY ALBERT FRICK ASSOCIATES, INC.
5. ENVIRONMENTAL RESOURCE MAPPING (WETLANDS, STREAMS, VERNAL POOLS, ETC.) WAS COMPLETED BY TETRA TECH, INC.
6. PROPERTY LINES ARE THE RESULT OF ACTUAL SURVEY LINES SURVEYED BY KENNEBEC RIVER COMPANY, INC.
7. REFER TO SHEET 2 FOR LEGEND

No.	Revision/Issue	Date
1	GENERAL REVISIONS	01/16/12

Drawing Title:

CANTON MOUNTAIN WIND PROJECT
RESOURCE CROSSING PLANS

STREAM AS29-2

Date:	Scale:
11/21/11	AS SHOWN
Drawn By: GD	Chk'd By: BC

Project:
CANTON MOUNTAIN WIND PROJECT
CANTON, ME

Sheet Number:
17 of 30

Dwg No.: NRPA–17

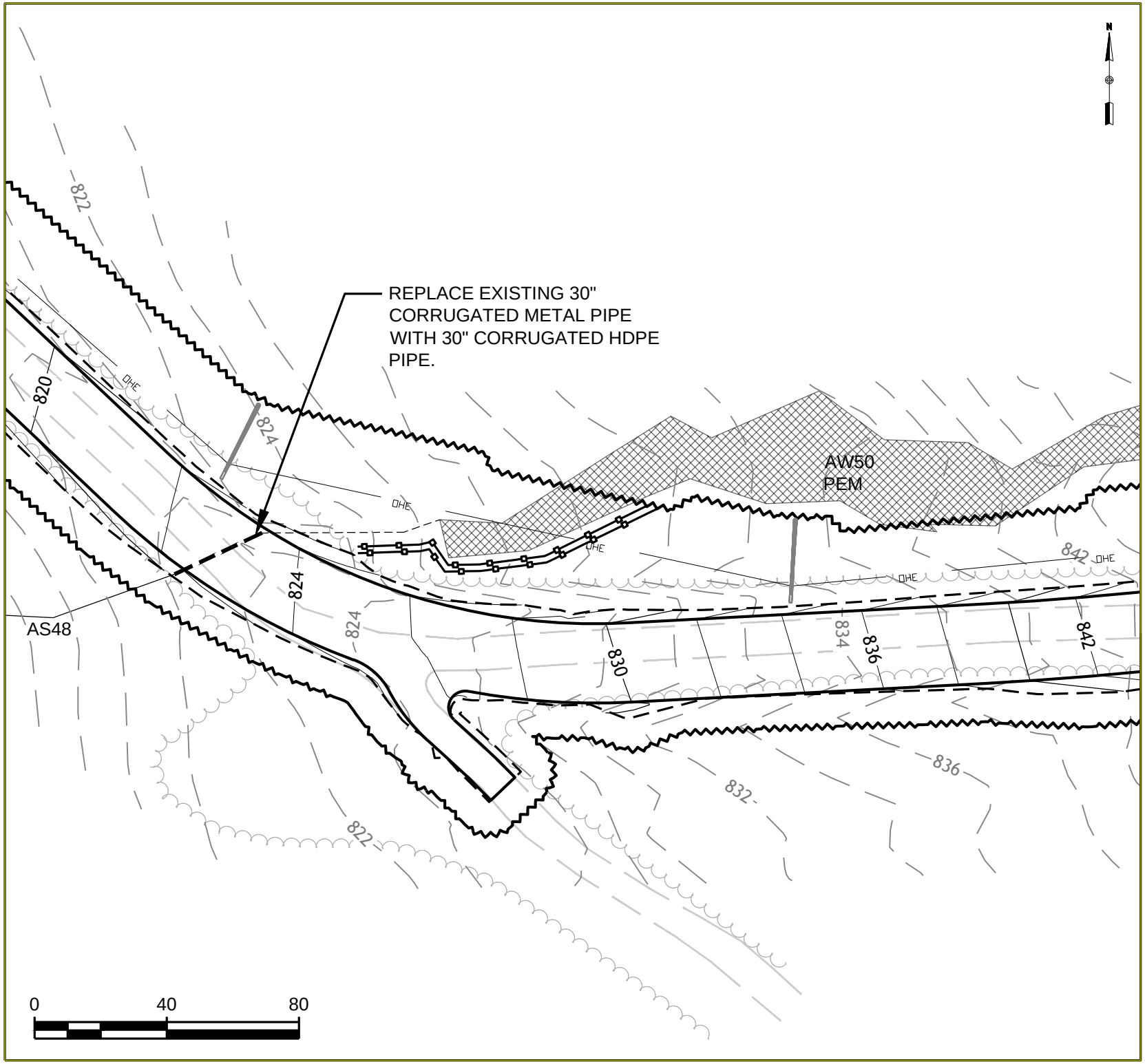

GENERAL NOTES:

1. NORTH IS REFERENCED TO GRID NORTH NAD83 MAINE STATE PLANES, WEST ZONE, US FOOT.
2. ELEVATIONS ARE REFERENCED TO NAD83 MAINE STATE PLANES, WEST ZONE, US FOOT.
3. EXISTING TOPOGRAPHIC AND PLANNIMETRIC SURVEY INFORMATION WAS THE RESULT OF AERIAL TOPOGRAPHIC PHOTOGRAPHY AND AERIAL TOPOGRAPHIC MAPPING COMPLETED BY PHOTOGRAMMETRIC TECHNOLOGY, INC.
4. SOIL MAPPING WAS COMPLETED BY ALBERT FRICK ASSOCIATES, INC.
5. ENVIRONMENTAL RESOURCE MAPPING (WETLANDS, STREAMS, VERNAL POOLS, ETC.) WAS COMPLETED BY TETRA TECH, INC.
6. PROPERTY LINES ARE THE RESULT OF ACTUAL SURVEY LINES SURVEYED BY KENNEBEC RIVER COMPANY, INC.
7. REFER TO SHEET 2 FOR LEGEND

No.	Revision/Issue	Date
1	GENERAL REVISIONS	01/16/12

Drawing Title:

CANTON MOUNTAIN WIND PROJECT
RESOURCE CROSSING PLANS

STREAM AS48

Date:	Scale:
11/21/11	AS SHOWN
Drawn By: GD	Chk'd By: BC

Project:
CANTON MOUNTAIN WIND PROJECT
CANTON, ME

Sheet Number:
18 of 30

Dwg No.: NRPA–18

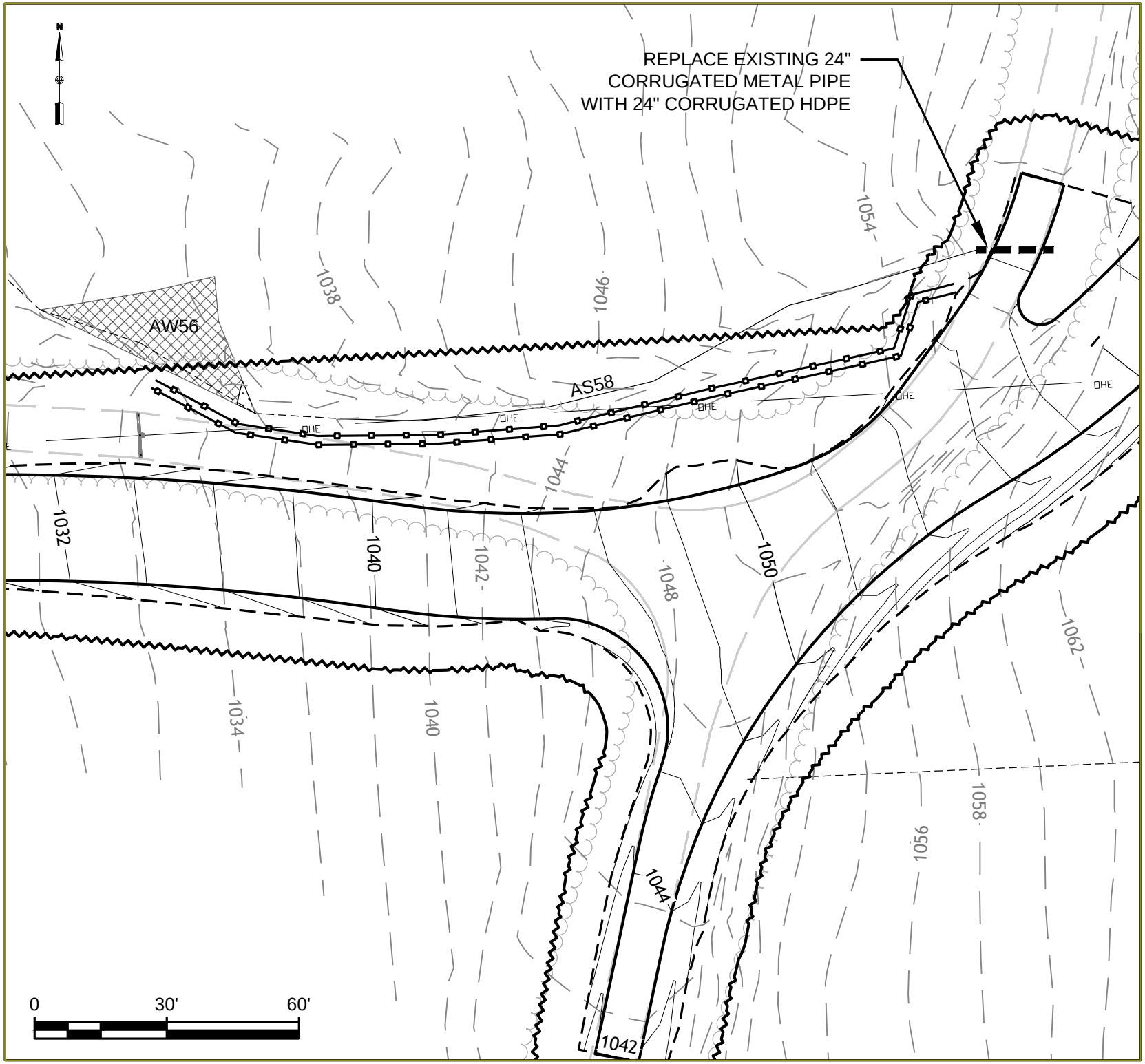

GENERAL NOTES:

1. NORTH IS REFERENCED TO GRID NORTH NAD83 MAINE STATE PLANES, WEST ZONE, US FOOT.
2. ELEVATIONS ARE REFERENCED TO NAD83 MAINE STATE PLANES, WEST ZONE, US FOOT.
3. EXISTING TOPOGRAPHIC AND PLANNIMETRIC SURVEY INFORMATION WAS THE RESULT OF AERIAL TOPOGRAPHIC PHOTOGRAPHY AND AERIAL TOPOGRAPHIC MAPPING COMPLETED BY PHOTOGRAMMETRIC TECHNOLOGY, INC.
4. SOIL MAPPING WAS COMPLETED BY ALBERT FRICK ASSOCIATES, INC.
5. ENVIRONMENTAL RESOURCE MAPPING (WETLANDS, STREAMS, VERNAL POOLS, ETC.) WAS COMPLETED BY TETRA TECH, INC.
6. PROPERTY LINES ARE THE RESULT OF ACTUAL SURVEY LINES SURVEYED BY KENNEBEC RIVER COMPANY, INC.
7. REFER TO SHEET 2 FOR LEGEND

No.	Revision/Issue	Date
1	GENERAL REVISIONS	01/16/12

Drawing Title:

CANTON MOUNTAIN
WIND PROJECT
RESOURCE CROSSING PLANS

STREAM AS58

Date:	Scale:
11/21/11	AS SHOWN
Drawn By: GD	Chk'd By: BC

Project:
CANTON MOUNTAIN WIND PROJECT
CANTON, ME

Sheet Number:
19 of 30

Dwg No.: NRPA–19

GENERAL NOTES:

1. NORTH IS REFERENCED TO GRID NORTH NAD83 MAINE STATE PLANES, WEST ZONE, US FOOT.
2. ELEVATIONS ARE REFERENCED TO NAD83 MAINE STATE PLANES, WEST ZONE, US FOOT.
3. EXISTING TOPOGRAPHIC AND PLANNIMETRIC SURVEY INFORMATION WAS THE RESULT OF AERIAL TOPOGRAPHIC PHOTOGRAPHY AND AERIAL TOPOGRAPHIC MAPPING COMPLETED BY PHOTOGRAMMETRIC TECHNOLOGY, INC.
4. SOIL MAPPING WAS COMPLETED BY ALBERT FRICK ASSOCIATES, INC.
5. ENVIRONMENTAL RESOURCE MAPPING (WETLANDS, STREAMS, VERNAL POOLS, ETC.) WAS COMPLETED BY TETRA TECH, INC.
6. PROPERTY LINES ARE THE RESULT OF ACTUAL SURVEY LINES SURVEYED BY KENNEBEC RIVER COMPANY, INC.
7. REFER TO SHEET 2 FOR LEGEND

No.	Revision/Issue	Date
1	GENERAL REVISIONS	01/16/12

Drawing Title:

CANTON MOUNTAIN
WIND PROJECT
RESOURCE CROSSING PLANS

STREAM AS49

Date: 11/21/11	Scale: AS SHOWN
Drawn By: GD	Chk'd By: BC

Project:
CANTON MOUNTAIN WIND PROJECT
CANTON, ME

Sheet Number:
20 of 30

Dwg No.: NRPA–20

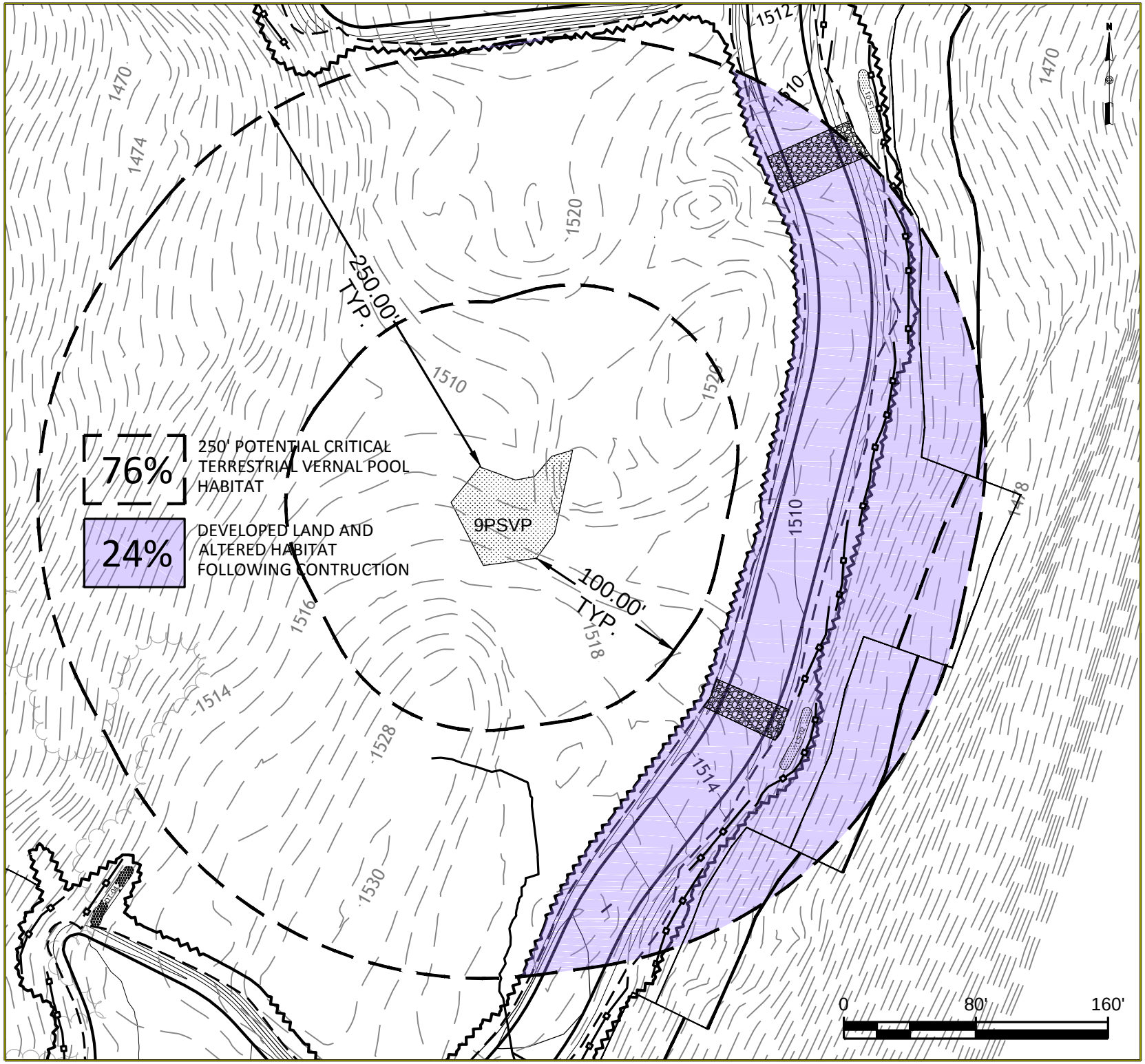

GENERAL NOTES:

1. NORTH IS REFERENCED TO GRID NORTH NAD83 MAINE STATE PLANES, WEST ZONE, US FOOT.
2. ELEVATIONS ARE REFERENCED TO NAD83 MAINE STATE PLANES, WEST ZONE, US FOOT.
3. EXISTING TOPOGRAPHIC AND PLANNIMETRIC SURVEY INFORMATION WAS THE RESULT OF AERIAL TOPOGRAPHIC PHOTOGRAPHY AND AERIAL TOPOGRAPHIC MAPPING COMPLETED BY PHOTOGRAMMETRIC TECHNOLOGY, INC.
4. SOIL MAPPING WAS COMPLETED BY ALBERT FRICK ASSOCIATES, INC.
5. ENVIRONMENTAL RESOURCE MAPPING (WETLANDS, STREAMS, VERNAL POOLS, ETC.) WAS COMPLETED BY TETRA TECH, INC.
6. PROPERTY LINES ARE THE RESULT OF ACTUAL SURVEY LINES SURVEYED BY KENNEBEC RIVER COMPANY, INC.
7. REFER TO SHEET 2 FOR LEGEND

No.	Revision/Issue	Date
1	GENERAL REVISIONS	01/16/12

Drawing Title:

CANTON MOUNTAIN WIND PROJECT
RESOURCE CROSSING PLANS

250' POTENTIAL CRITICAL ADJACENT VERNAL POOL HABITAT

Date:	Scale:
11/21/11	AS SHOWN
Drawn By: GD	Chk'd By: BC

Project:
CANTON MOUNTAIN WIND PROJECT
CANTON, ME

Sheet Number:
21 of 30

Dwg No.: NRPA–21

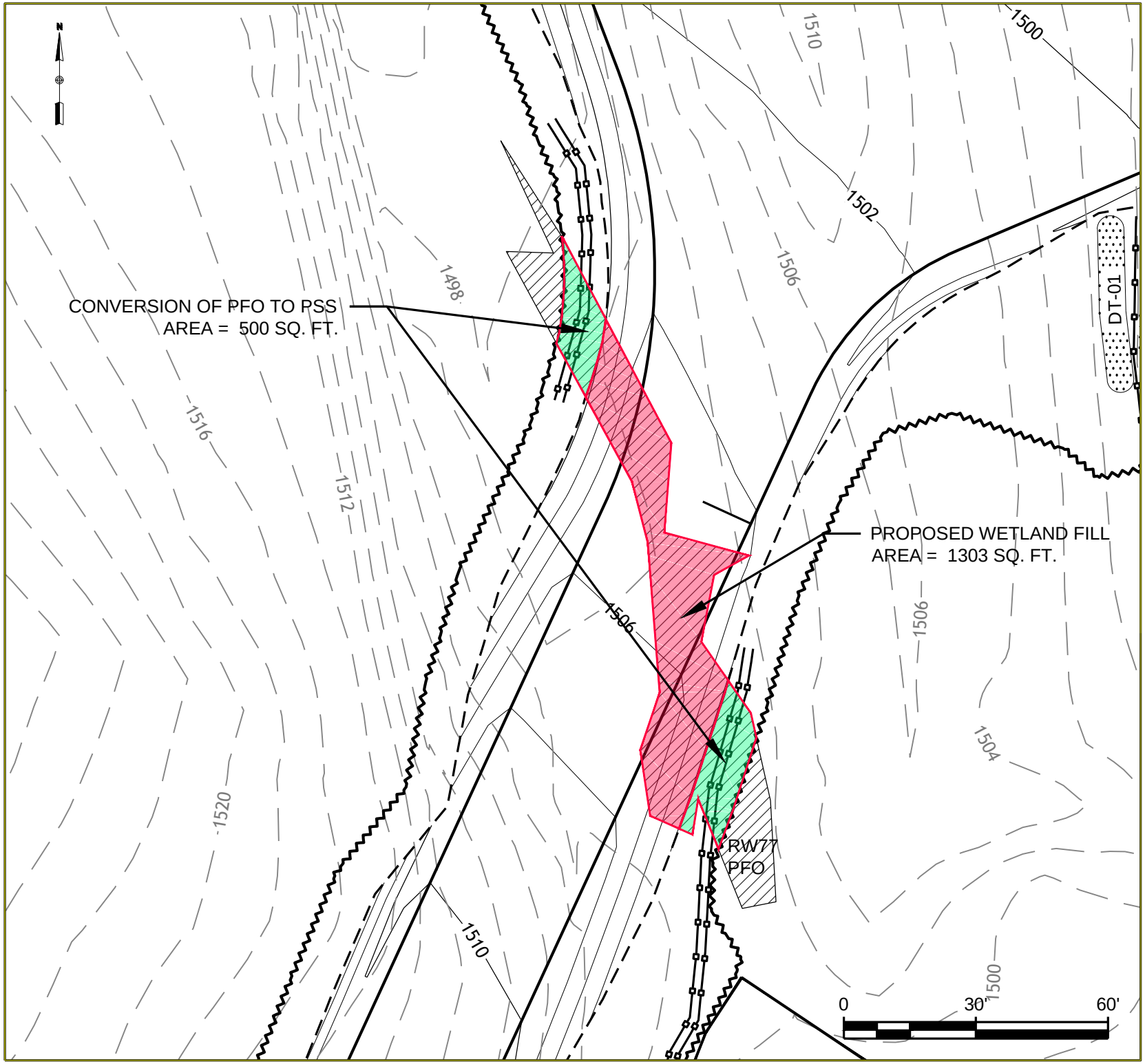

GENERAL NOTES:

1. NORTH IS REFERENCED TO GRID NORTH NAD83 MAINE STATE PLANES, WEST ZONE, US FOOT.
2. ELEVATIONS ARE REFERENCED TO NAD83 MAINE STATE PLANES, WEST ZONE, US FOOT.
3. EXISTING TOPOGRAPHIC AND PLANNIMETRIC SURVEY INFORMATION WAS THE RESULT OF AERIAL TOPOGRAPHIC PHOTOGRAPHY AND AERIAL TOPOGRAPHIC MAPPING COMPLETED BY PHOTOGRAMMETRIC TECHNOLOGY, INC.
4. SOIL MAPPING WAS COMPLETED BY ALBERT FRICK ASSOCIATES, INC.
5. ENVIRONMENTAL RESOURCE MAPPING (WETLANDS, STREAMS, VERNAL POOLS, ETC.) WAS COMPLETED BY TETRA TECH, INC.
6. PROPERTY LINES ARE THE RESULT OF ACTUAL SURVEY LINES SURVEYED BY KENNEBEC RIVER COMPANY, INC.
7. REFER TO SHEET 2 FOR LEGEND

No.	Revision/Issue	Date
1	GENERAL REVISIONS	01/16/12

Drawing Title:

CANTON MOUNTAIN
WIND PROJECT
RESOURCE CROSSING PLANS

WETLAND RW77

Date: 11/21/11	Scale: AS SHOWN
Drawn By: GD	Chk'd By: BC

Project:
CANTON MOUNTAIN WIND PROJECT
CANTON, ME

Sheet Number:
22 of 30

Dwg No.: NRPA–22

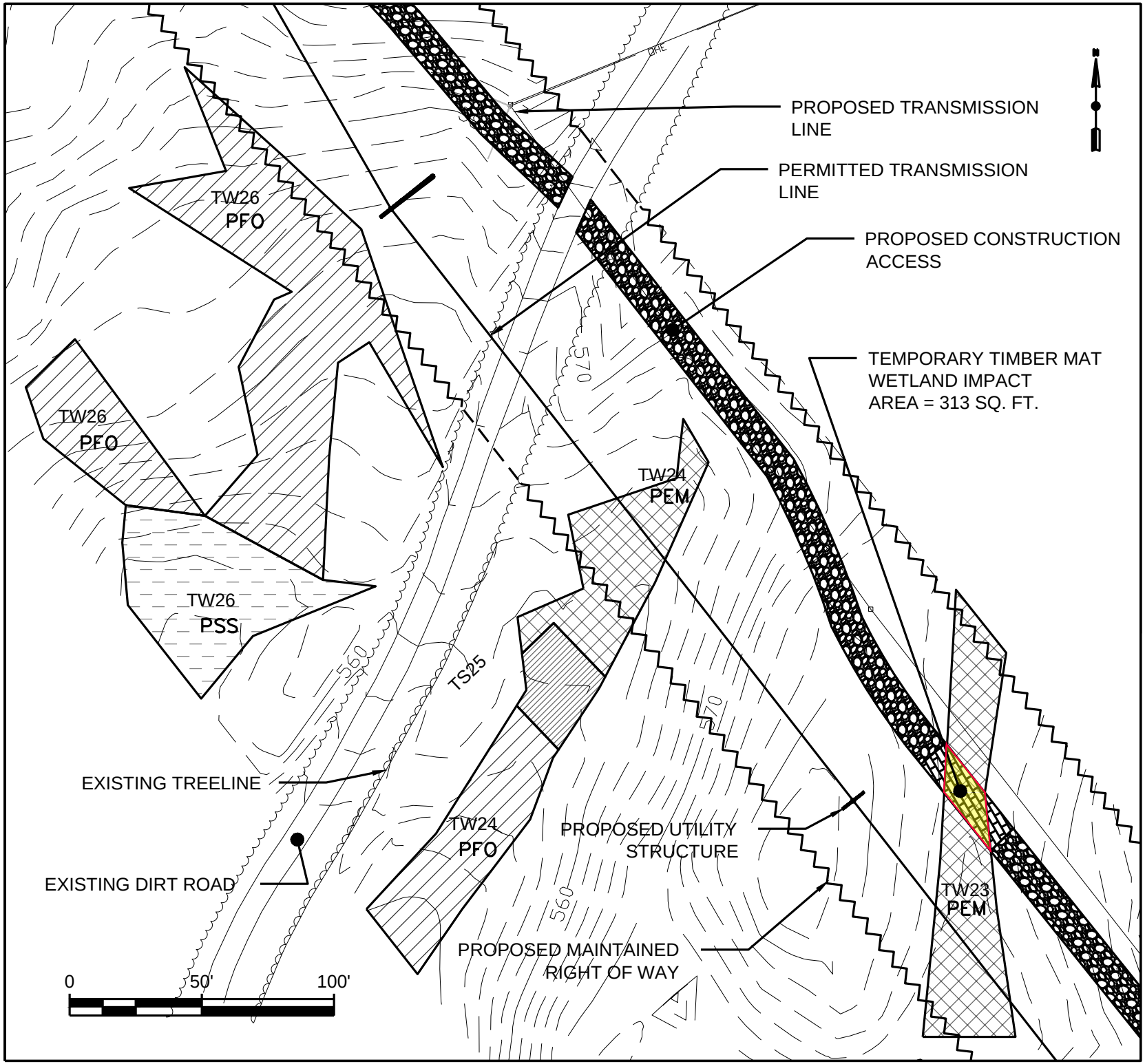

GENERAL NOTES:

1. NORTH IS REFERENCED TO GRID NORTH NAD83 MAINE STATE PLANES, WEST ZONE, US FOOT.
2. ELEVATIONS ARE REFERENCED TO NAD83 MAINE STATE PLANES, WEST ZONE, US FOOT.
3. EXISTING TOPOGRAPHIC AND PLANNIMETRIC SURVEY INFORMATION WAS THE RESULT OF AERIAL TOPOGRAPHIC PHOTOGRAPHY AND AERIAL TOPOGRAPHIC MAPPING COMPLETED BY PHOTOGRAMMETRIC TECHNOLOGY, INC.
4. SOIL MAPPING WAS COMPLETED BY ALBERT FRICK ASSOCIATES, INC.
5. ENVIRONMENTAL RESOURCE MAPPING (WETLANDS, STREAMS, VERNAL POOLS, ETC.) WAS COMPLETED BY TETRA TECH, INC.
6. PROPERTY LINES ARE THE RESULT OF ACTUAL SURVEY LINES SURVEYED BY KENNEBEC RIVER COMPANY, INC.
7. REFER TO SHEET 2 FOR LEGEND

No.	Revision/Issue	Date
1	GENERAL REVISIONS	01/16/12

Drawing Title:

CANTON MOUNTAIN WIND PROJECT
RESOURCE CROSSING PLANS

WETLAND TW23

Date: 11/21/11	Scale: AS SHOWN
Drawn By: GD	Chk'd By: BC

Project:
CANTON MOUNTAIN WIND PROJECT
CANTON, ME

Sheet Number:
23 of 30

Dwg No.:
NRPA-23

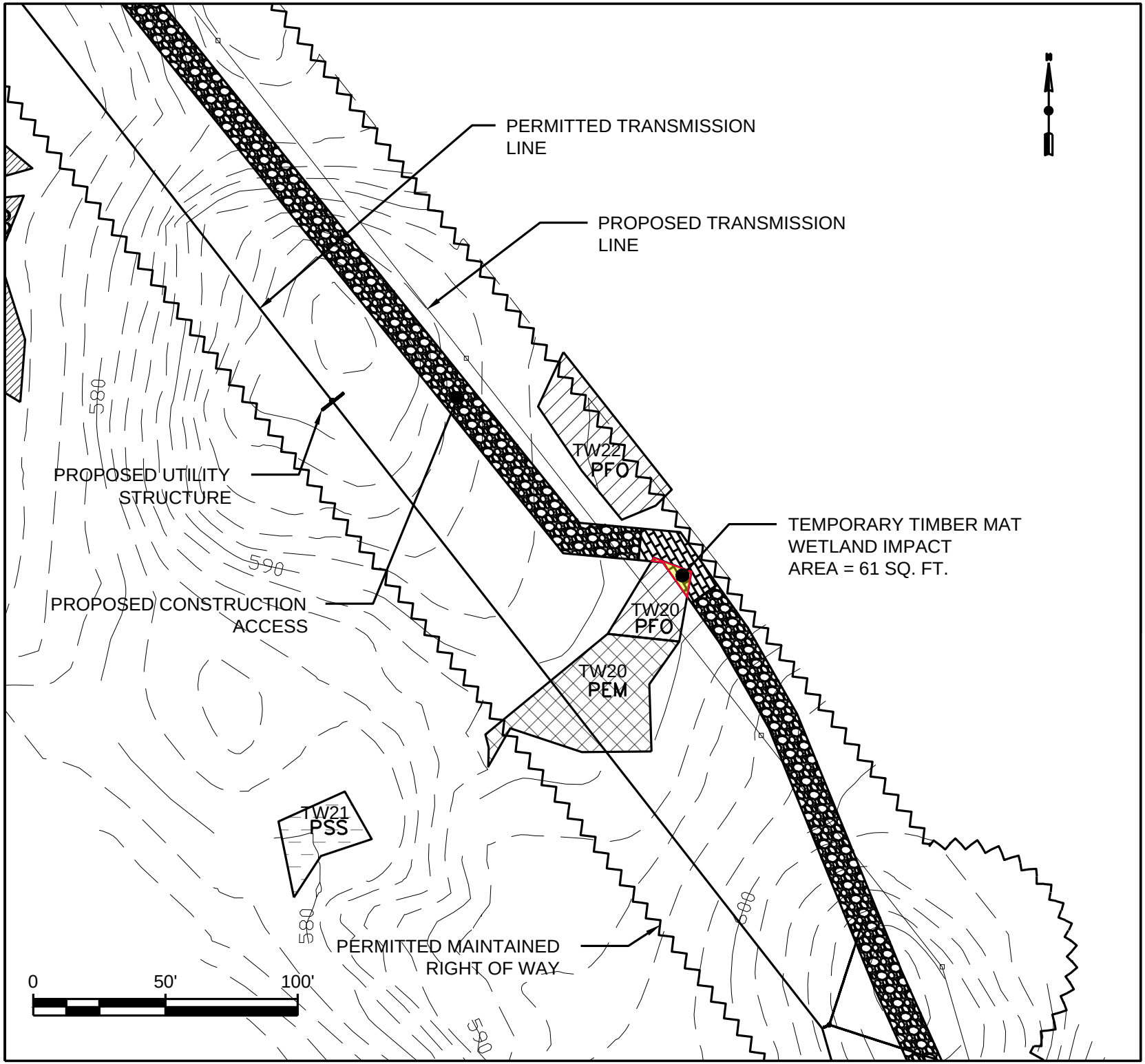

GENERAL NOTES:

1. NORTH IS REFERENCED TO GRID NORTH NAD83 MAINE STATE PLANES, WEST ZONE, US FOOT.
2. ELEVATIONS ARE REFERENCED TO NAD83 MAINE STATE PLANES, WEST ZONE, US FOOT.
3. EXISTING TOPOGRAPHIC AND PLANNIMETRIC SURVEY INFORMATION WAS THE RESULT OF AERIAL TOPOGRAPHIC PHOTOGRAPHY AND AERIAL TOPOGRAPHIC MAPPING COMPLETED BY PHOTOGRAMMETRIC TECHNOLOGY, INC.
4. SOIL MAPPING WAS COMPLETED BY ALBERT FRICK ASSOCIATES, INC.
5. ENVIRONMENTAL RESOURCE MAPPING (WETLANDS, STREAMS, VERNAL POOLS, ETC.) WAS COMPLETED BY TETRA TECH, INC.
6. PROPERTY LINES ARE THE RESULT OF ACTUAL SURVEY LINES SURVEYED BY KENNEBEC RIVER COMPANY, INC.
7. REFER TO SHEET 2 FOR LEGEND

No.	Revision/Issue	Date
1	GENERAL REVISIONS	01/16/12

Drawing Title:

CANTON MOUNTAIN WIND PROJECT
RESOURCE CROSSING PLANS

WETLANDS
TW20 AND TW22

Date: 11/21/11	Scale: AS SHOWN
Drawn By: GD	Chk'd By: BC

Project:
CANTON MOUNTAIN WIND PROJECT
CANTON, ME

Sheet Number:
24 of 30

Dwg No.:
NRPA–24

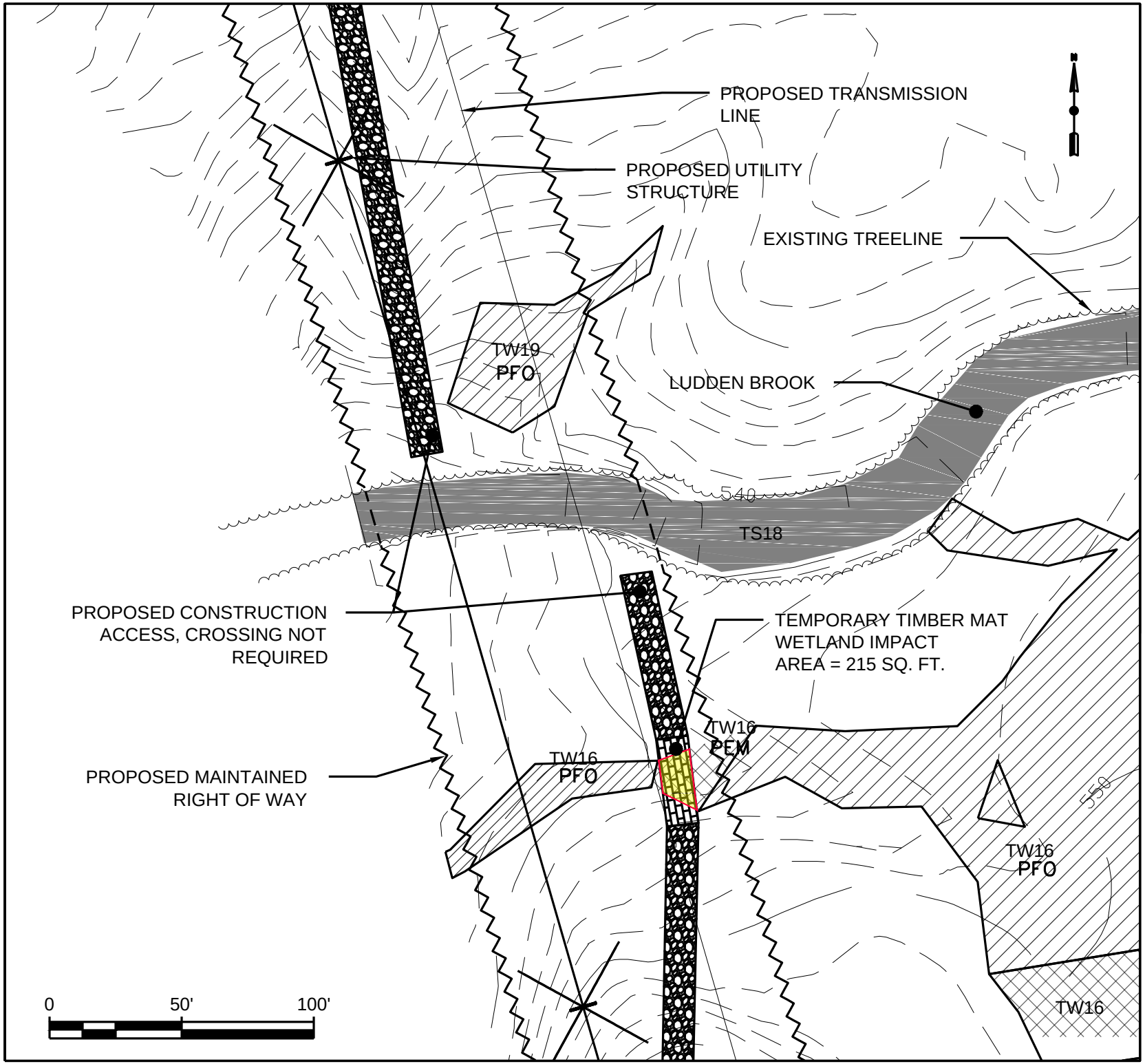

GENERAL NOTES:

1. NORTH IS REFERENCED TO GRID NORTH NAD83 MAINE STATE PLANES, WEST ZONE, US FOOT.
2. ELEVATIONS ARE REFERENCED TO NAD83 MAINE STATE PLANES, WEST ZONE, US FOOT.
3. EXISTING TOPOGRAPHIC AND PLANNIMETRIC SURVEY INFORMATION WAS THE RESULT OF AERIAL TOPOGRAPHIC PHOTOGRAPHY AND AERIAL TOPOGRAPHIC MAPPING COMPLETED BY PHOTOGRAMMETRIC TECHNOLOGY, INC.
4. SOIL MAPPING WAS COMPLETED BY ALBERT FRICK ASSOCIATES, INC.
5. ENVIRONMENTAL RESOURCE MAPPING (WETLANDS, STREAMS, VERNAL POOLS, ETC.) WAS COMPLETED BY TETRA TECH, INC.
6. PROPERTY LINES ARE THE RESULT OF ACTUAL SURVEY LINES SURVEYED BY KENNEBEC RIVER COMPANY, INC.
7. REFER TO SHEET 2 FOR LEGEND

No.	Revision/Issue	Date
1	GENERAL REVISIONS	01/16/12

Drawing Title:

CANTON MOUNTAIN WIND PROJECT
RESOURCE CROSSING PLANS
WETLANDS
TW16 AND TW19
AND
STREAM TS18

Date:	Scale:
11/21/11	AS SHOWN
Drawn By: GD	Chk'd By: BC

Project:
CANTON MOUNTAIN WIND PROJECT
CANTON, ME

Sheet Number:
25 of 30

Dwg No.:
NRPA–25

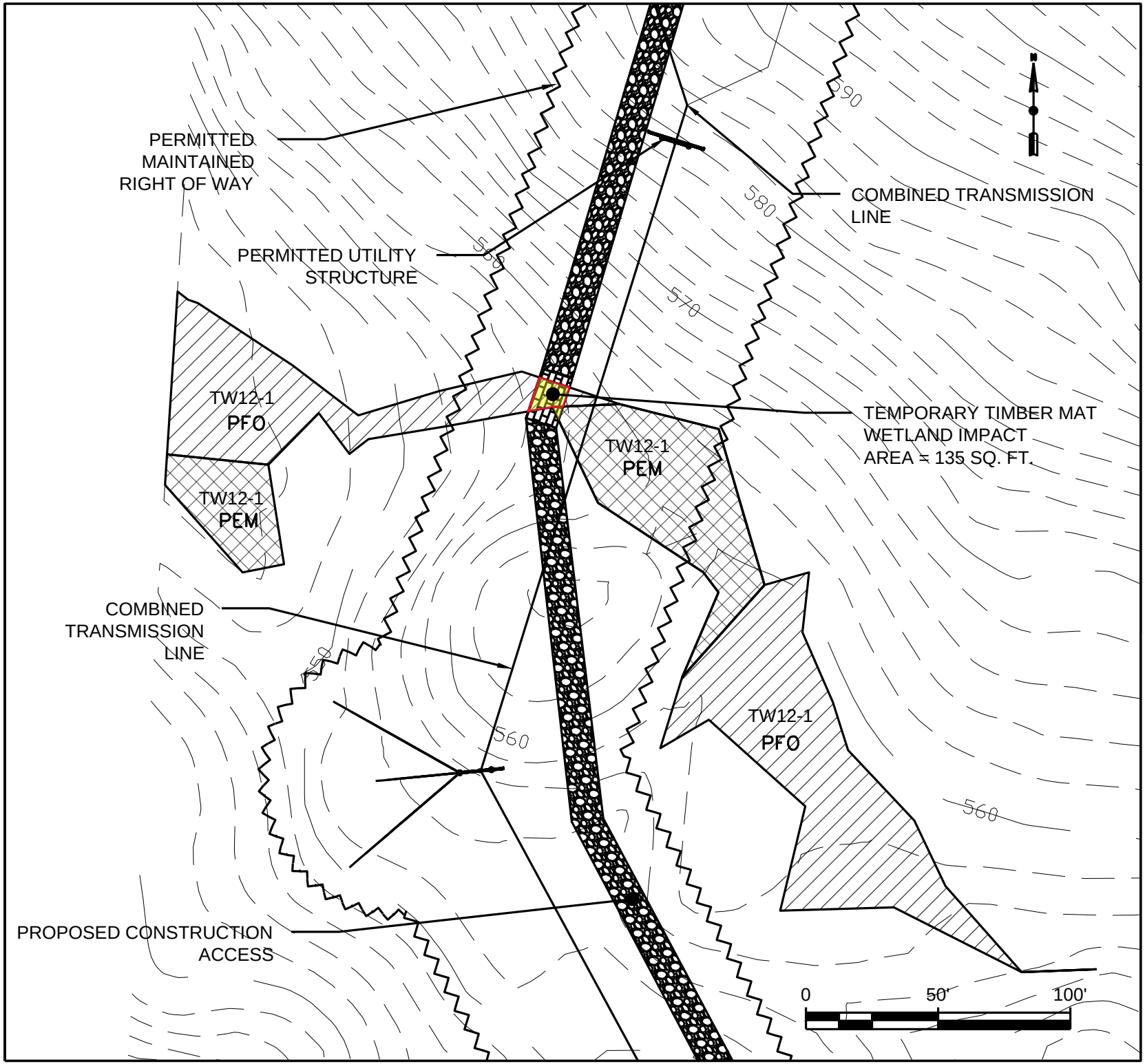

GENERAL NOTES:

1. NORTH IS REFERENCED TO GRID NORTH NAD83 MAINE STATE PLANES, WEST ZONE, US FOOT.
2. ELEVATIONS ARE REFERENCED TO NAD83 MAINE STATE PLANES, WEST ZONE, US FOOT.
3. EXISTING TOPOGRAPHIC AND PLANNIMETRIC SURVEY INFORMATION WAS THE RESULT OF AERIAL TOPOGRAPHIC PHOTOGRAPHY AND AERIAL TOPOGRAPHIC MAPPING COMPLETED BY PHOTOGRAMMETRIC TECHNOLOGY, INC.
4. SOIL MAPPING WAS COMPLETED BY ALBERT FRICK ASSOCIATES, INC.
5. ENVIRONMENTAL RESOURCE MAPPING (WETLANDS, STREAMS, VERNAL POOLS, ETC.) WAS COMPLETED BY TETRA TECH, INC.
6. PROPERTY LINES ARE THE RESULT OF ACTUAL SURVEY LINES SURVEYED BY KENNEBEC RIVER COMPANY, INC.
7. REFER TO SHEET 2 FOR LEGEND

No.	Revision/Issue	Date
1	GENERAL REVISIONS	01/16/12

Drawing Title:

CANTON MOUNTAIN WIND PROJECT
RESOURCE CROSSING PLANS

WETLAND TW12-1

Date: 11/21/11	Scale: AS SHOWN
Drawn By: GD	Chk'd By: BC

Project:
CANTON MOUNTAIN WIND PROJECT
CANTON, ME

Sheet Number:
26 of 30

Dwg No.:
NRPA–26

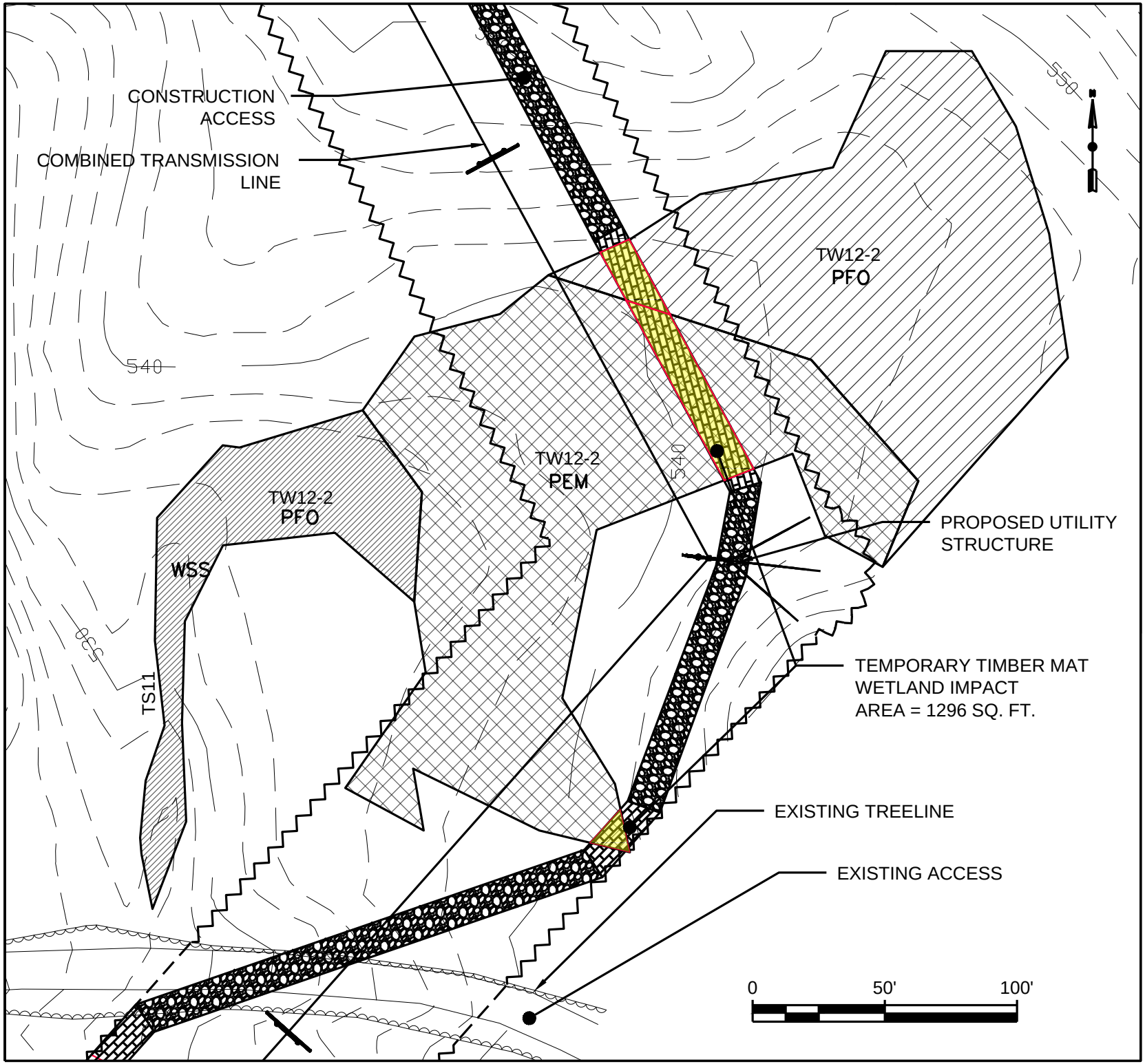

GENERAL NOTES:

1. NORTH IS REFERENCED TO GRID NORTH NAD83 MAINE STATE PLANES, WEST ZONE, US FOOT.
2. ELEVATIONS ARE REFERENCED TO NAD83 MAINE STATE PLANES, WEST ZONE, US FOOT.
3. EXISTING TOPOGRAPHIC AND PLANNIMETRIC SURVEY INFORMATION WAS THE RESULT OF AERIAL TOPOGRAPHIC PHOTOGRAPHY AND AERIAL TOPOGRAPHIC MAPPING COMPLETED BY PHOTOGRAMMETRIC TECHNOLOGY, INC.
4. SOIL MAPPING WAS COMPLETED BY ALBERT FRICK ASSOCIATES, INC.
5. ENVIRONMENTAL RESOURCE MAPPING (WETLANDS, STREAMS, VERNAL POOLS, ETC.) WAS COMPLETED BY TETRA TECH, INC.
6. PROPERTY LINES ARE THE RESULT OF ACTUAL SURVEY LINES SURVEYED BY KENNEBEC RIVER COMPANY, INC.
7. REFER TO SHEET 2 FOR LEGEND

No.	Revision/Issue	Date
1	GENERAL REVISIONS	01/16/12

Drawing Title:

CANTON MOUNTAIN WIND PROJECT
RESOURCE CROSSING PLANS

WETLAND TW12-2

Date:	Scale:
11/21/11	AS SHOWN
Drawn By: GD	Chk'd By: BC

Project:
CANTON MOUNTAIN WIND PROJECT
CANTON, ME

Sheet Number:
27 of 30

Dwg No.:
NRPA-27

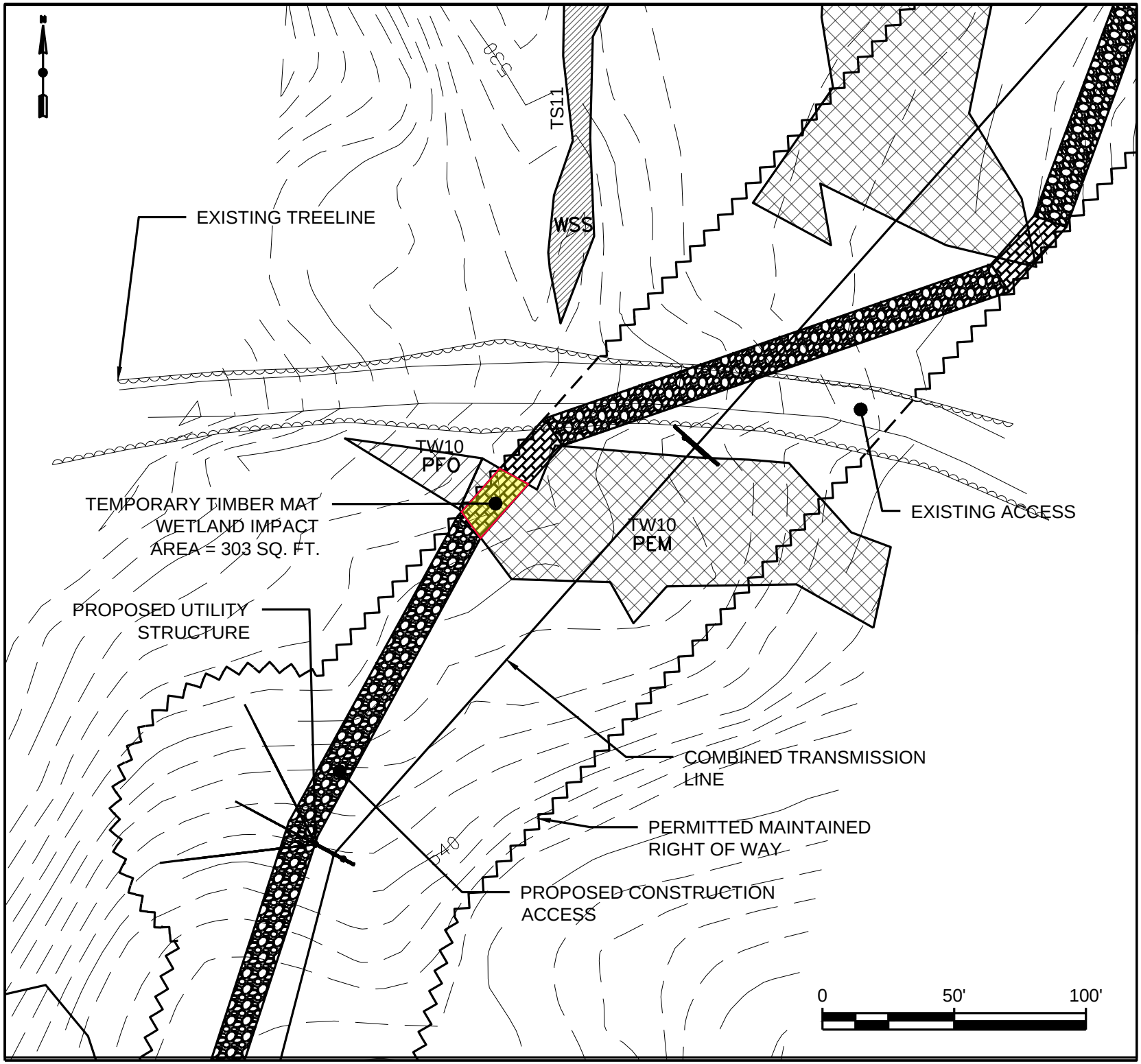

GENERAL NOTES:

1. NORTH IS REFERENCED TO GRID NORTH NAD83 MAINE STATE PLANES, WEST ZONE, US FOOT.
2. ELEVATIONS ARE REFERENCED TO NAD83 MAINE STATE PLANES, WEST ZONE, US FOOT.
3. EXISTING TOPOGRAPHIC AND PLANNIMETRIC SURVEY INFORMATION WAS THE RESULT OF AERIAL TOPOGRAPHIC PHOTOGRAPHY AND AERIAL TOPOGRAPHIC MAPPING COMPLETED BY PHOTOGRAMMETRIC TECHNOLOGY, INC.
4. SOIL MAPPING WAS COMPLETED BY ALBERT FRICK ASSOCIATES, INC.
5. ENVIRONMENTAL RESOURCE MAPPING (WETLANDS, STREAMS, VERNAL POOLS, ETC.) WAS COMPLETED BY TETRA TECH, INC.
6. PROPERTY LINES ARE THE RESULT OF ACTUAL SURVEY LINES SURVEYED BY KENNEBEC RIVER COMPANY, INC.
7. REFER TO SHEET 2 FOR LEGEND

No.	Revision/Issue	Date
1	GENERAL REVISIONS	01/16/12

Drawing Title:

CANTON MOUNTAIN
WIND PROJECT
RESOURCE CROSSING PLANS

WETLAND TW10

Date: 11/21/11	Scale: AS SHOWN
Drawn By: GD	Chk'd By: BC

Project:
CANTON MOUNTAIN WIND PROJECT
CANTON, ME

Sheet Number:
28 of 30

Dwg No.:
NRPA–28

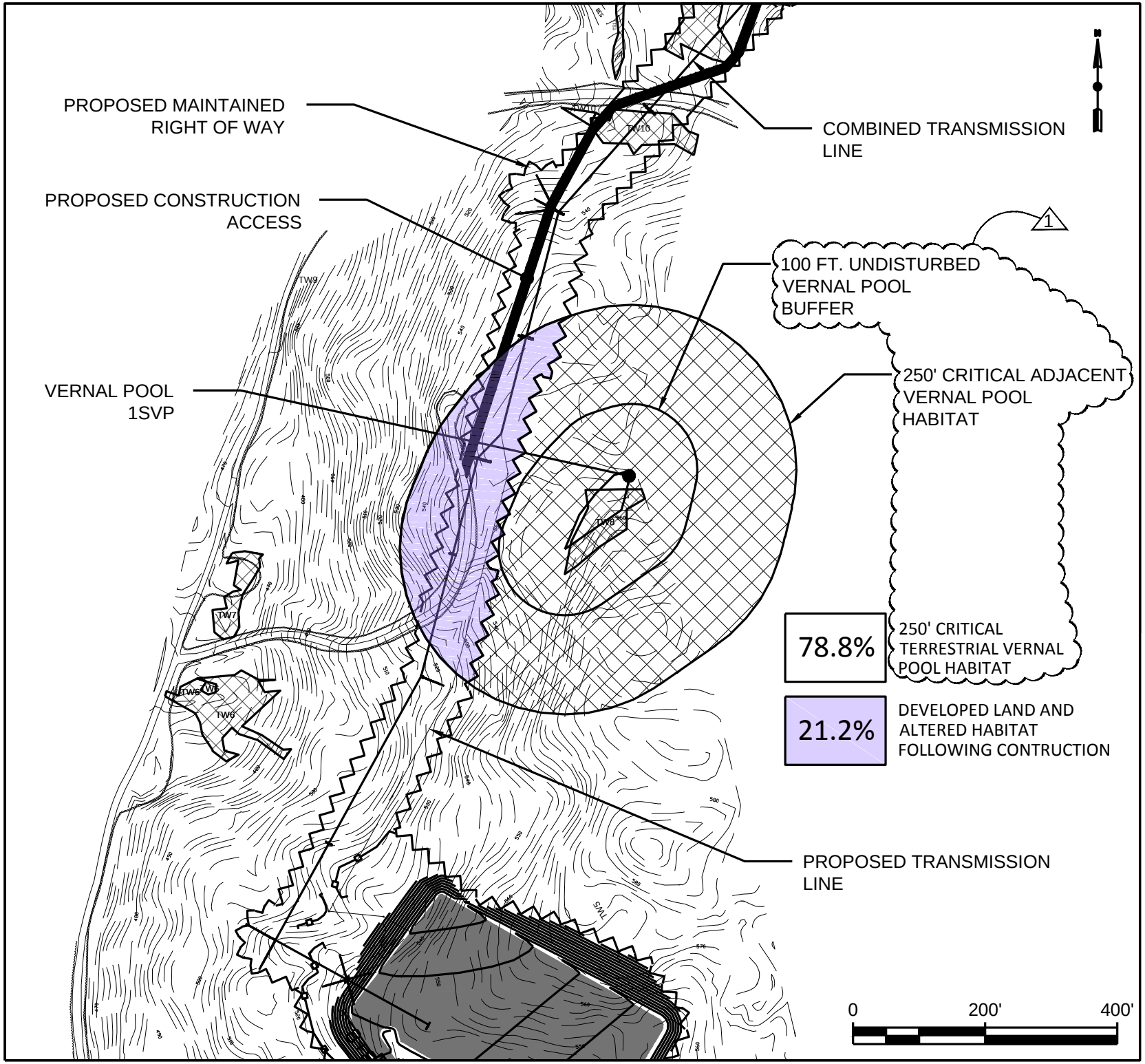

GENERAL NOTES:

1. NORTH IS REFERENCED TO GRID NORTH NAD83 MAINE STATE PLANES, WEST ZONE, US FOOT.
2. ELEVATIONS ARE REFERENCED TO NAD83 MAINE STATE PLANES, WEST ZONE, US FOOT.
3. EXISTING TOPOGRAPHIC AND PLANNIMETRIC SURVEY INFORMATION WAS THE RESULT OF AERIAL TOPOGRAPHIC PHOTOGRAPHY AND AERIAL TOPOGRAPHIC MAPPING COMPLETED BY PHOTOGRAMMETRIC TECHNOLOGY, INC.
4. SOIL MAPPING WAS COMPLETED BY ALBERT FRICK ASSOCIATES, INC.
5. ENVIRONMENTAL RESOURCE MAPPING (WETLANDS, STREAMS, VERNAL POOLS, ETC.) WAS COMPLETED BY TETRA TECH, INC.
6. PROPERTY LINES ARE THE RESULT OF ACTUAL SURVEY LINES SURVEYED BY KENNEBEC RIVER COMPANY, INC.
7. REFER TO SHEET 2 FOR LEGEND

No.	Revision/Issue	Date
1	GENERAL REVISIONS	01/16/12

Drawing Title:

CANTON MOUNTAIN WIND PROJECT
RESOURCE CROSSING PLANS

VERNAL POOL 1SVP

Date: 11/21/11	Scale: AS SHOWN
Drawn By: GD	Chk'd By: BC

Project:
CANTON MOUNTAIN WIND PROJECT
CANTON, ME

Sheet Number:
29 of 30

Dwg No.:
NRPA–29

STREAM CROSSINGS DETAIL

NOT TO SCALE

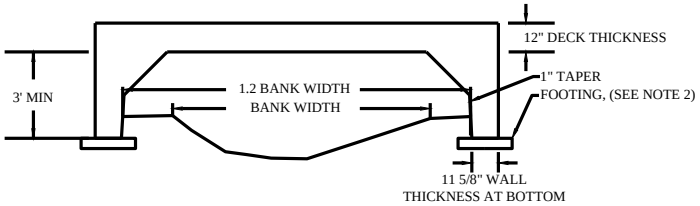

LONGITUDINAL SECTION VIEW

NOT TO SCALE

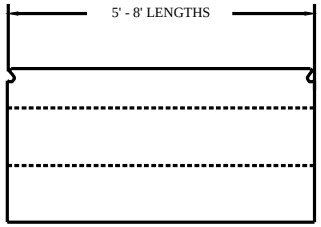

TRANSVERSE SECTION VIEW

NOT TO SCALE

NOTES:

1. SPECIAL CULVERT SECTION PRECAST BY OLDCASTLE PRECAST.
2. SPECIAL CULVERT SECTION RESTS ON SMALL FOOTINGS, WHERE THE VENDOR DEEMS NEEDED
3. USE SPECIAL CULVERT SECTION FOR STREAMS OF SPECIAL INTEREST.
4. HEIGHT AND TOTAL SPAN WILL VARY AT BRIDGE CROSSINGS.
5. INTERIOR OF CULVERT TO BE CLEAR OF RIPRAP BACK FILL AND DEBRIS

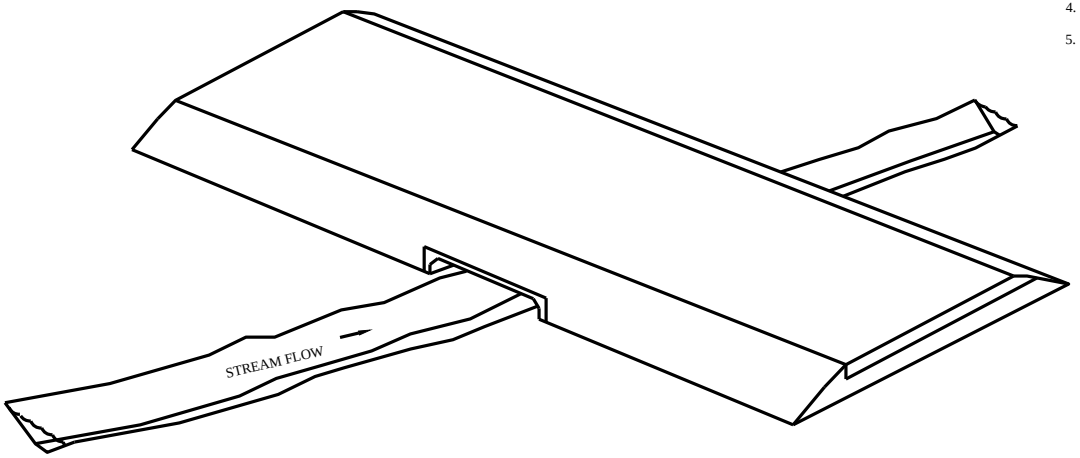

ISOMETRIC VIEW

NOT TO SCALE

GENERAL NOTES:

1. NORTH IS REFERENCED TO GRID NORTH NAD83 MAINE STATE PLANES, WEST ZONE, US FOOT.
2. ELEVATIONS ARE REFERENCED TO NAD83 MAINE STATE PLANES, WEST ZONE, US FOOT.
3. EXISTING TOPOGRAPHIC AND PLANNIMETRIC SURVEY INFORMATION WAS THE RESULT OF AERIAL TOPOGRAPHIC PHOTOGRAPHY AND AERIAL TOPOGRAPHIC MAPPING COMPLETED BY PHOTOGRAMMETRIC TECHNOLOGY, INC.
4. SOIL MAPPING WAS COMPLETED BY ALBERT FRICK ASSOCIATES, INC.
5. ENVIRONMENTAL RESOURCE MAPPING (WETLANDS, STREAMS, VERNAL POOLS, ETC.) WAS COMPLETED BY TETRA TECH, INC.
6. PROPERTY LINES ARE THE RESULT OF ACTUAL SURVEY LINES SURVEYED BY KENNEBEC RIVER COMPANY, INC.
7. REFER TO SHEET 2 FOR LEGEND

No.	Revision/Issue	Date
1	GENERAL REVISIONS	01/16/12

Drawing Title:

CANTON MOUNTAIN WIND PROJECT RESOURCE CROSSING PLANS

CULVERT/BRIDGE DETAIL

Date:	Scale:
11/21/11	AS SHOWN
Drawn By: GD	Chk'd By: BC

Project:

CANTON MOUNTAIN WIND PROJECT

CANTON, ME

Sheet Number:

30 of 30

Dwg No.: NRPA–30