







**NPDES Phase II Stormwater Program  
Automatically Designated MS4 Areas - Lebanon, Maine**

Available As A Google Earth Application At: <http://www.maine.gov/dep/gis/datamaps/>

-  Political Boundary
-  Regulated Area (2000 Urbanized Area)
- Stream Classification 2008
-  AA
-  A
-  B
-  C

