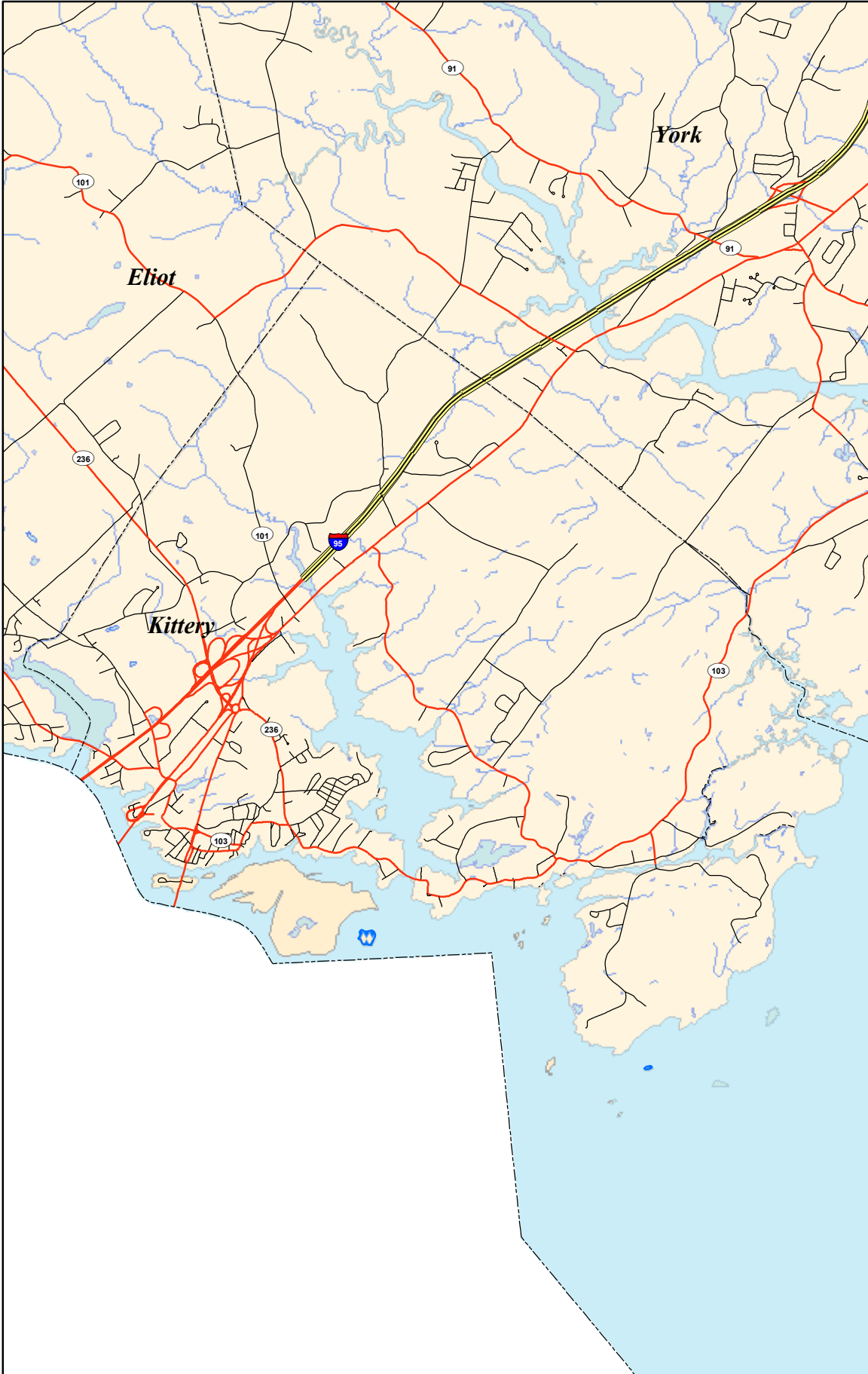



Kittery

Significant Wildlife Habitat - Seabird Nesting Islands



- Town lines
-  Seabird Nesting Islands


This map represents significant wildlife habitat that is regulated by the Natural Resources Protection Act. All information on this map should be field checked by qualified individuals for a determination regarding whether your property is affected.

Background hydrologic, topographic, and political features are accurate to +/- 40 feet and are based on USGS topographic maps.



Questions or need a field visit? Contact DEP at 1-800-452-1942
www.maine.gov/dep/blwq/docstand/nrpa/birdhabitat

Map scale:
1:67,219
when printed on
8.5 x 11 paper



September 10, 2007