Figure 1


070° 45'0.00" W
070° 44'0.00" W
070° 43'0.00" W
KITTERY
Remick Corners
Briggs Corner
Shepherds Hill
Frisbee Sch
Highland Cem
Admiralty Village
KITTERY
Pierce Island
New Castle
South Street

Figure 2

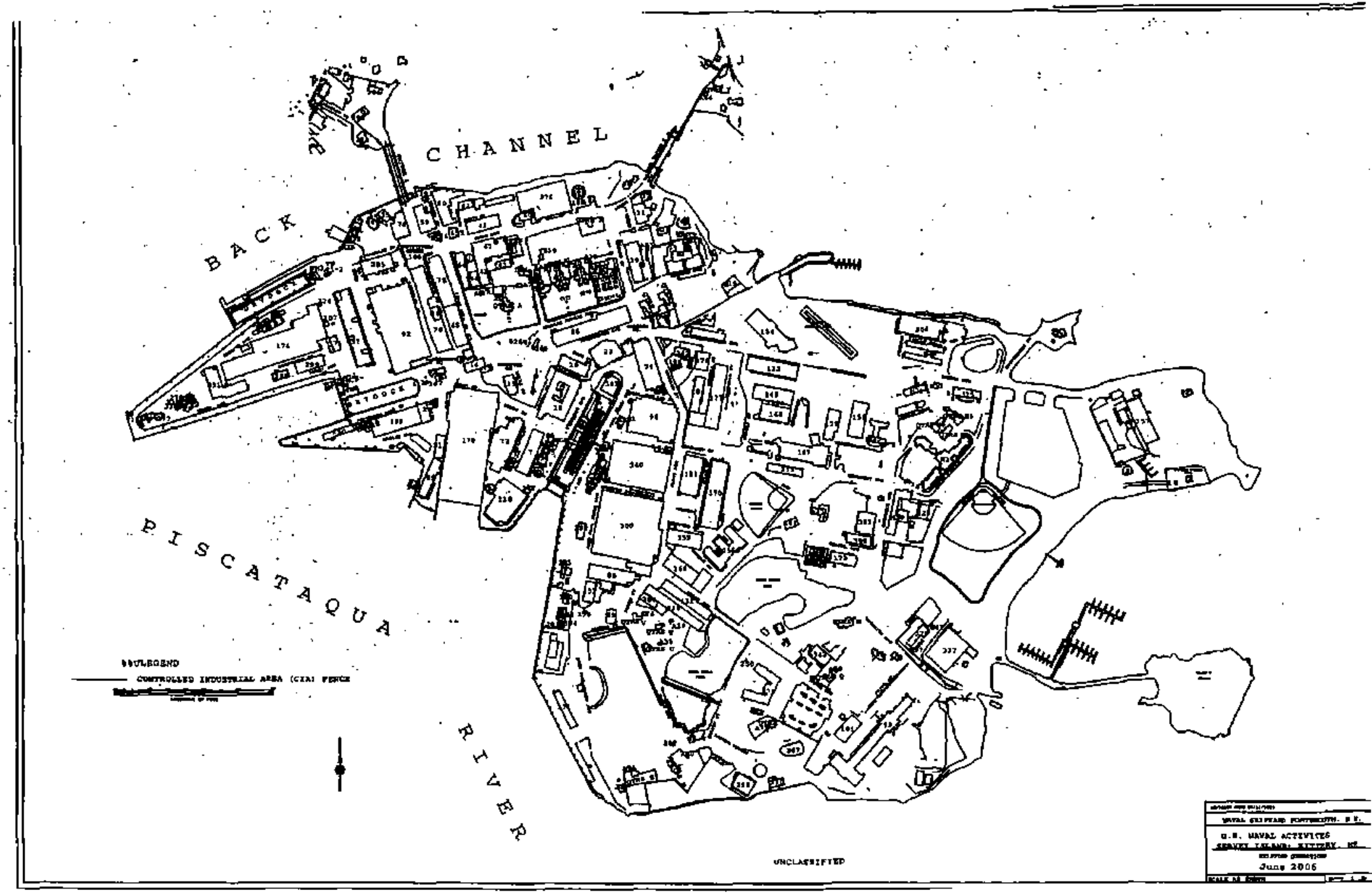
BACK CHANNEL
PISCATAQUA RIVER
LEGEND
CONTROLLED INDUSTRIAL AREA (CIA) FENCE
UNCLASSIFIED
U.S. NAVAL ACTIVITES
June 2006

Figure 3

EQUIPMENT LIST

GENERAL NOTES

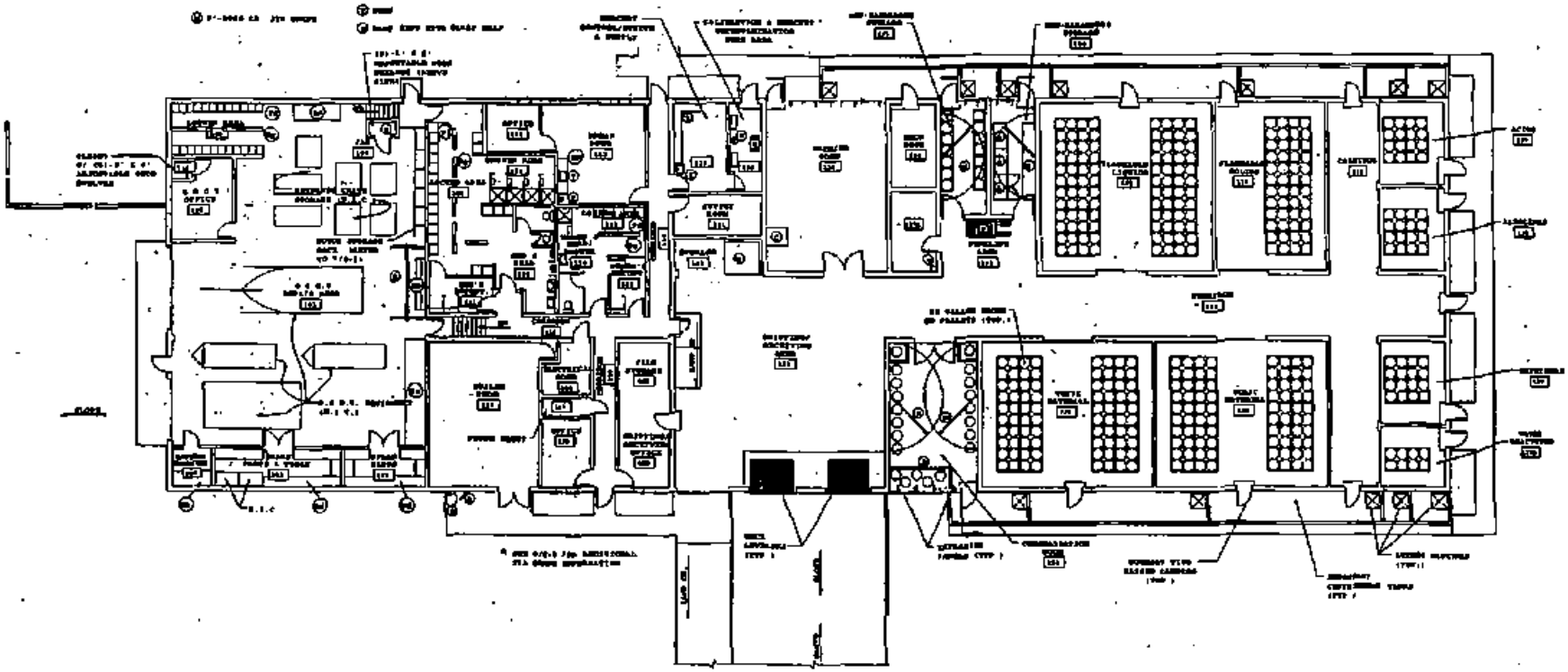

GENERAL ARRANGEMENT

ATTACHMENT J-4

Figure 4

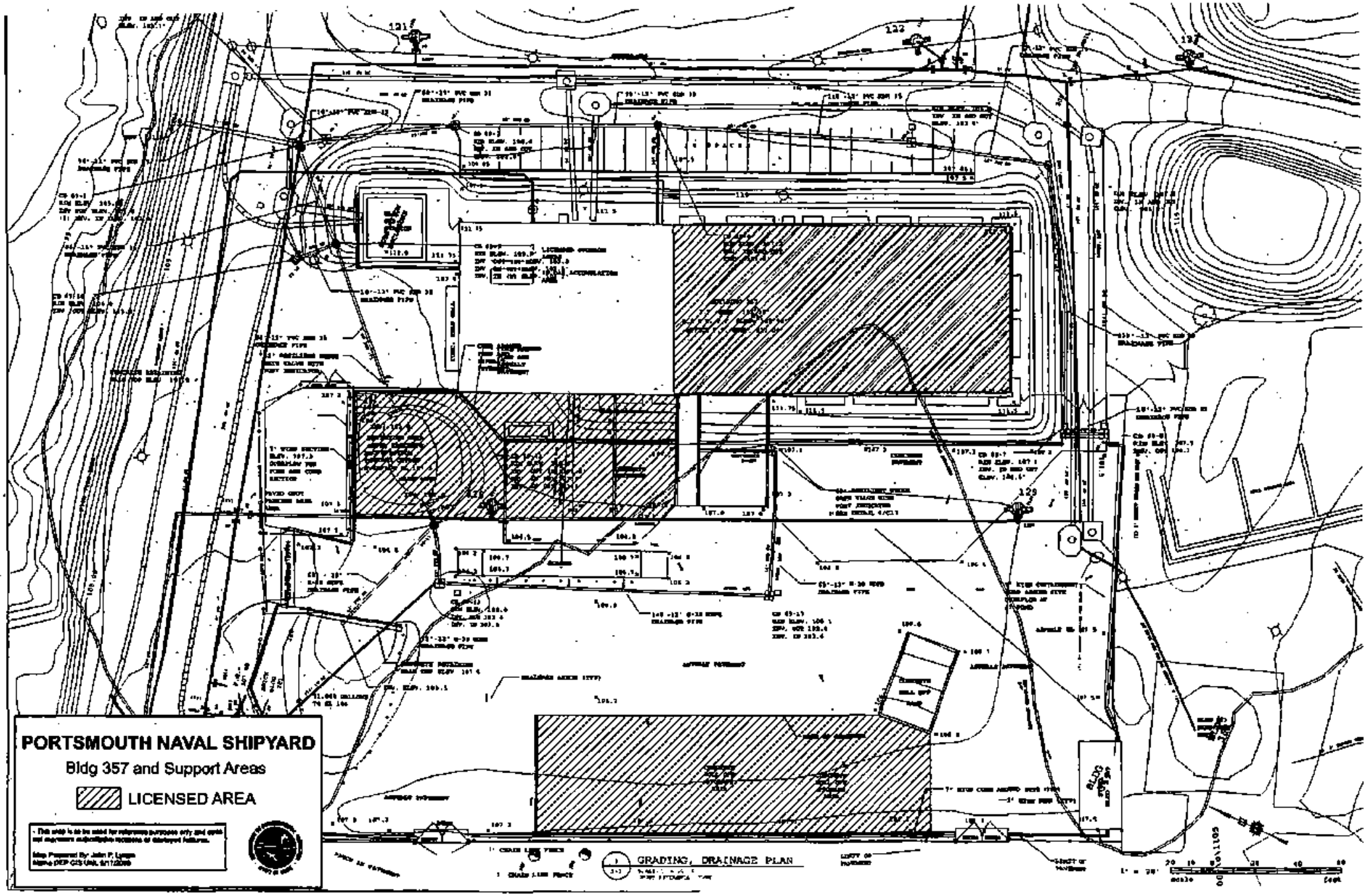
PORTSMOUTH NAVAL SHIPYARD
Bldg 357 and Support Areas
LICENSED AREA
GRADING, DRAINAGE PLAN

Figure 5

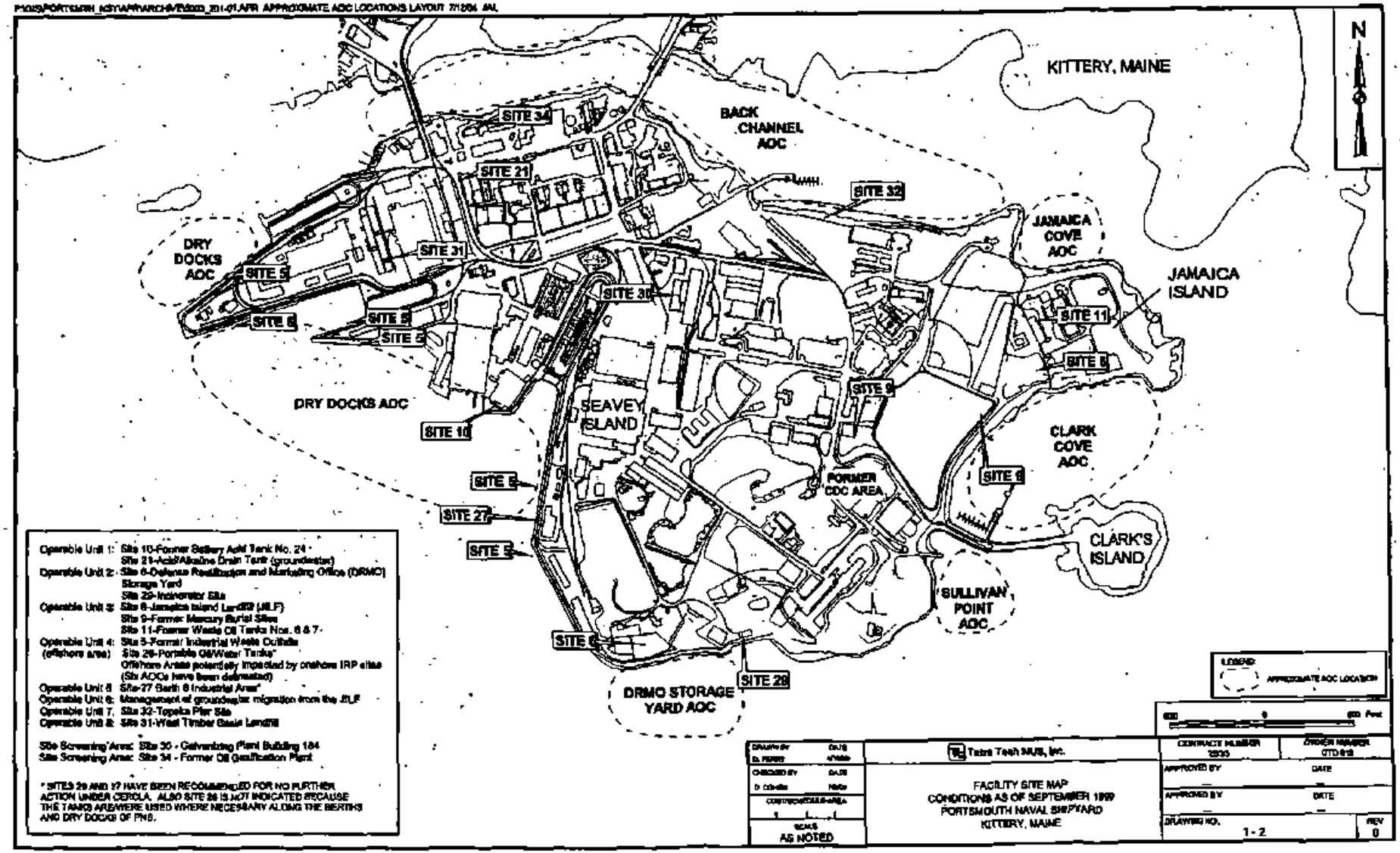

Operable Unit 1: Site 10-Former Battery Acid Tank No. 24
Site 21-Acid/Alkaline Drain Tank (groundwater)
Operable Unit 2: Site 6-Defense Reutilization and Marketing Office (DRMO) Storage Yard
Site 29-Incinerator Site
Operable Unit 3: Site 8-Jamaica Island Landfill (JILF)
Site 9-Former Mercury Burial Sites
Site 11-Former Waste Oil Tanks Nos. 6 & 7
Operable Unit 4: Site 5-Former Industrial Waste Outfalls
(offshore area) Site 26-Portable Oil/Water Tanks*
Offshore Areas potentially impacted by onshore IRP sites (Six AOCs have been delineated)
Operable Unit 5: Site 27 Berth 6 Industrial Area*
Operable Unit 6: Management of groundwater migration from the JILF
Operable Unit 7: Site 32-Topeka Pier Site
Operable Unit 8: Site 31-West Timber Basin Landfill

Site Screening Area: Site 30 - Galvanizing Plant Building 184
Site Screening Area: Site 34 - Former Oil Gasification Plant

* SITES 29 AND 27 HAVE BEEN RECOMMENDED FOR NO FURTHER ACTION UNDER CERCLA. ALSO SITE 26 IS NOT INDICATED BECAUSE THE TANKS ARE/WERE USED WHERE NECESSARY ALONG THE BERTHS AND DRY DOCKS OF PNS.