T13R5 Beaver Brook Lot
Bear Bait Sites

Bear Baiting Map

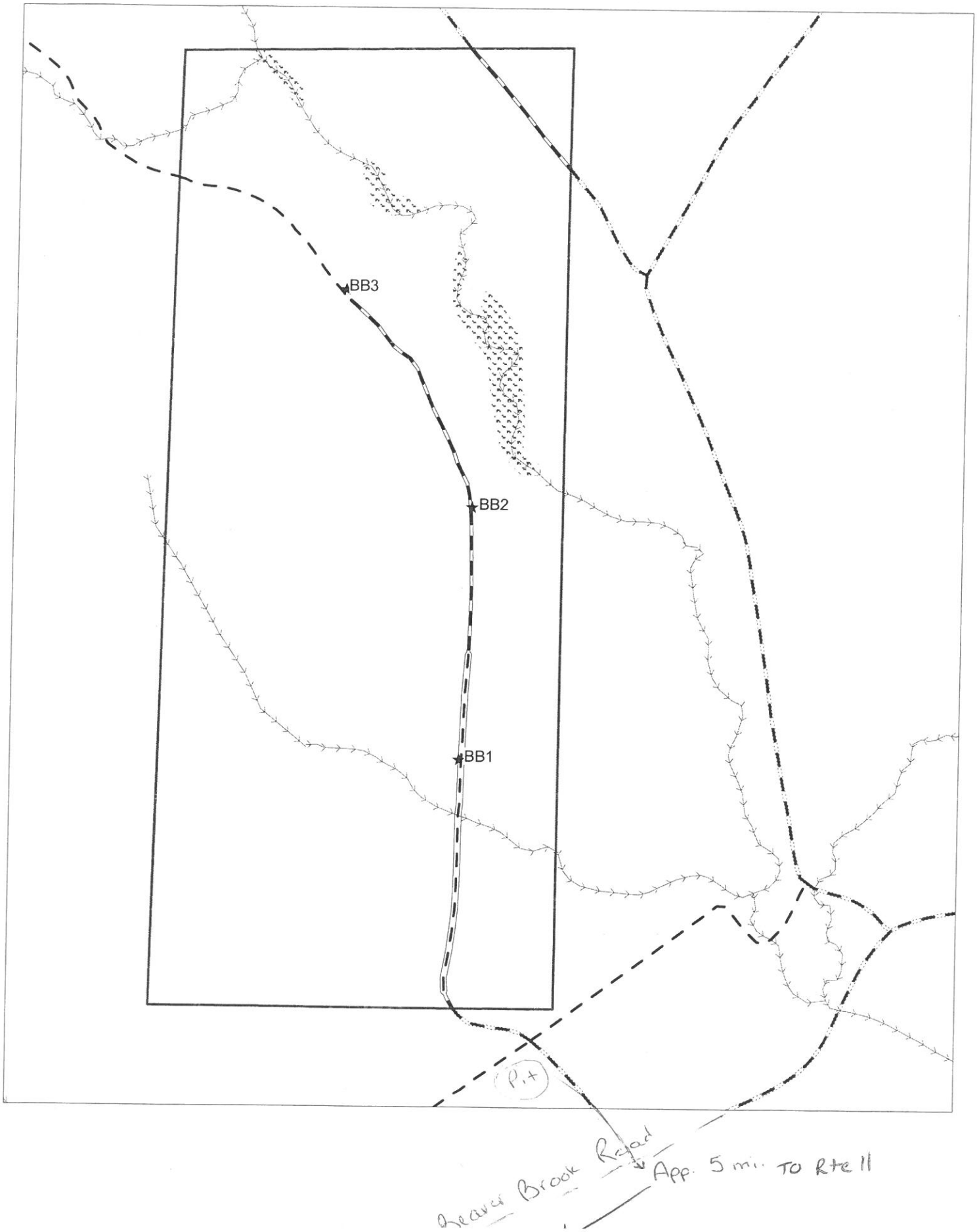

Maine Public Reserve Land
Scraggly Lake Unit
Bear Bait Sites

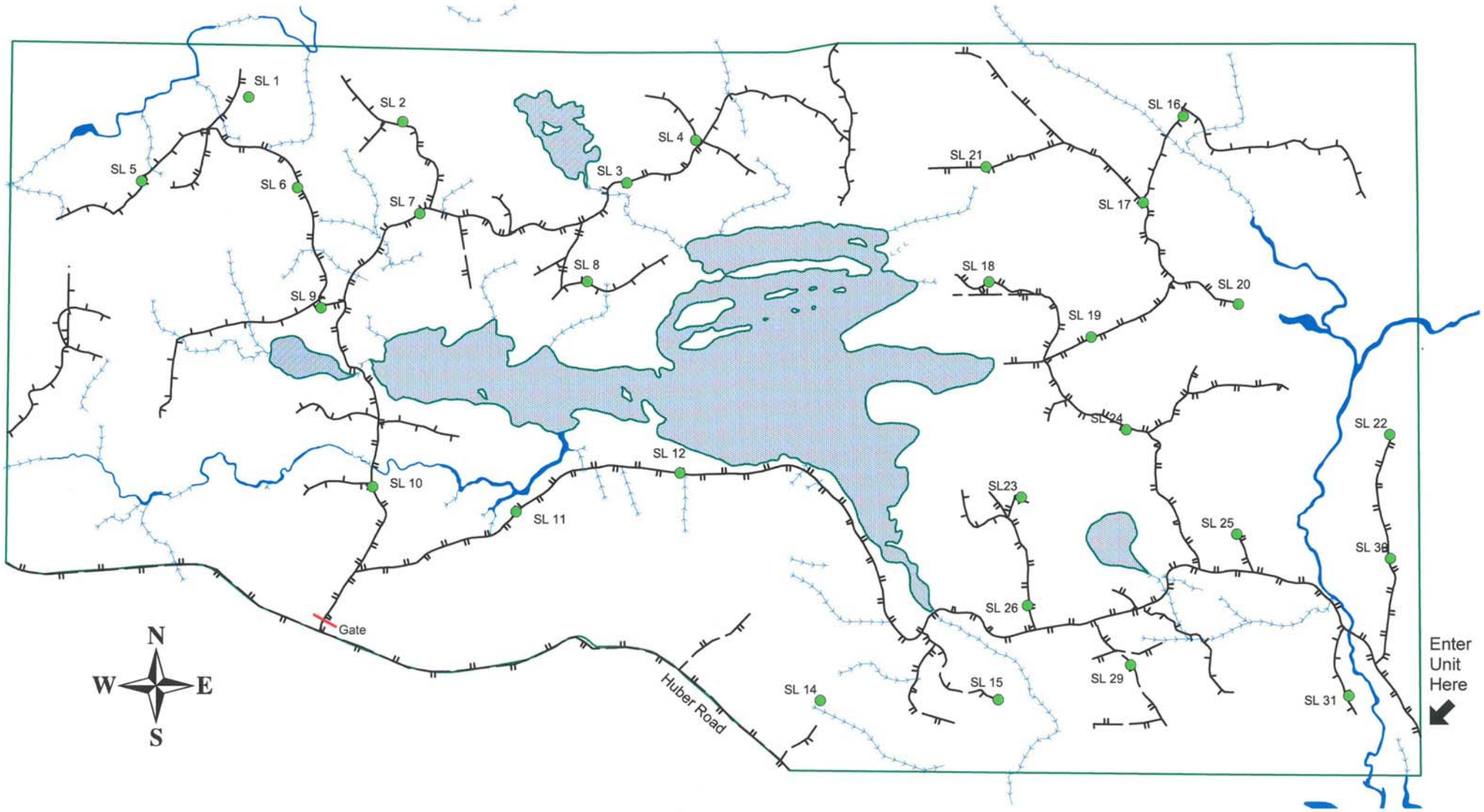

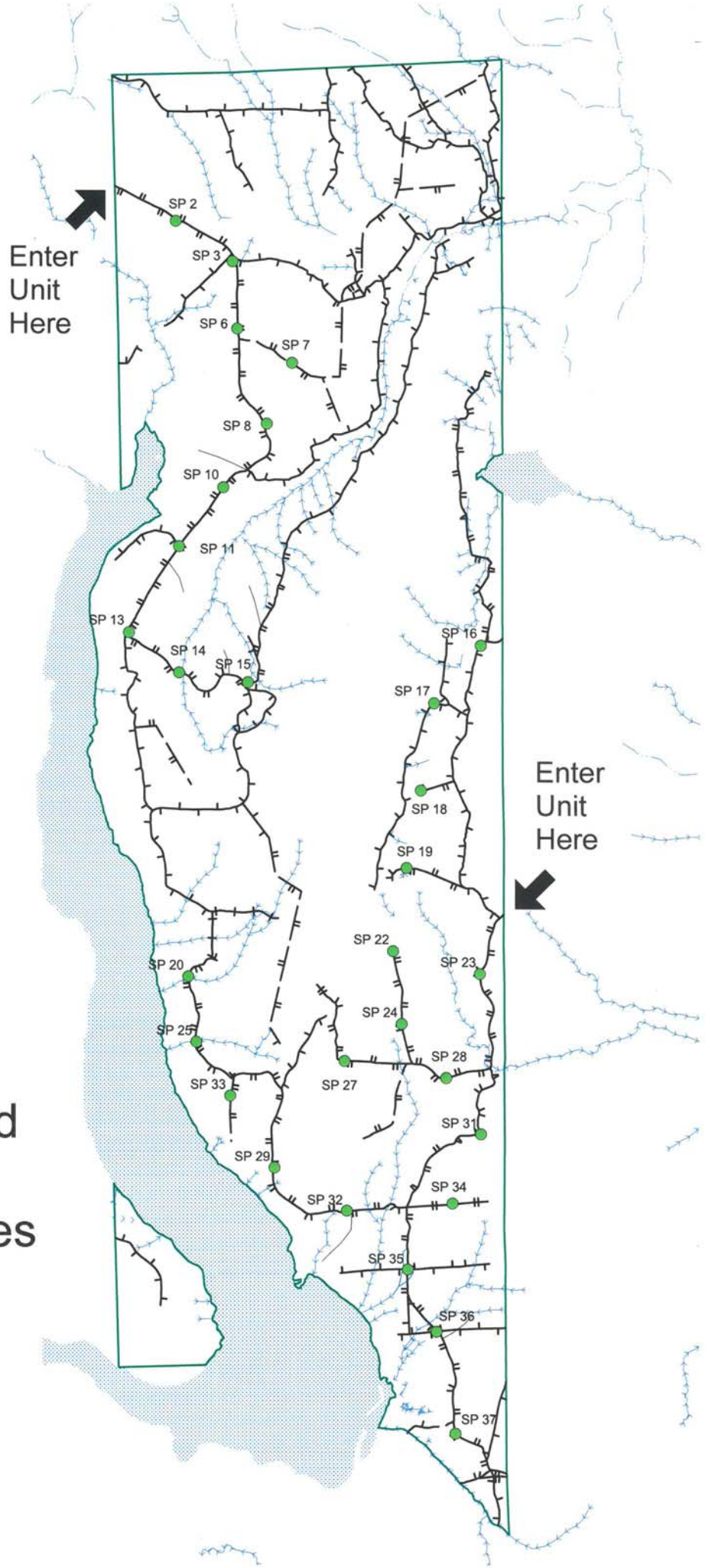

Maine Public Reserve Land Scopan Unit Bear Bait Sites

New Canada Lot

Bear Baiting Map

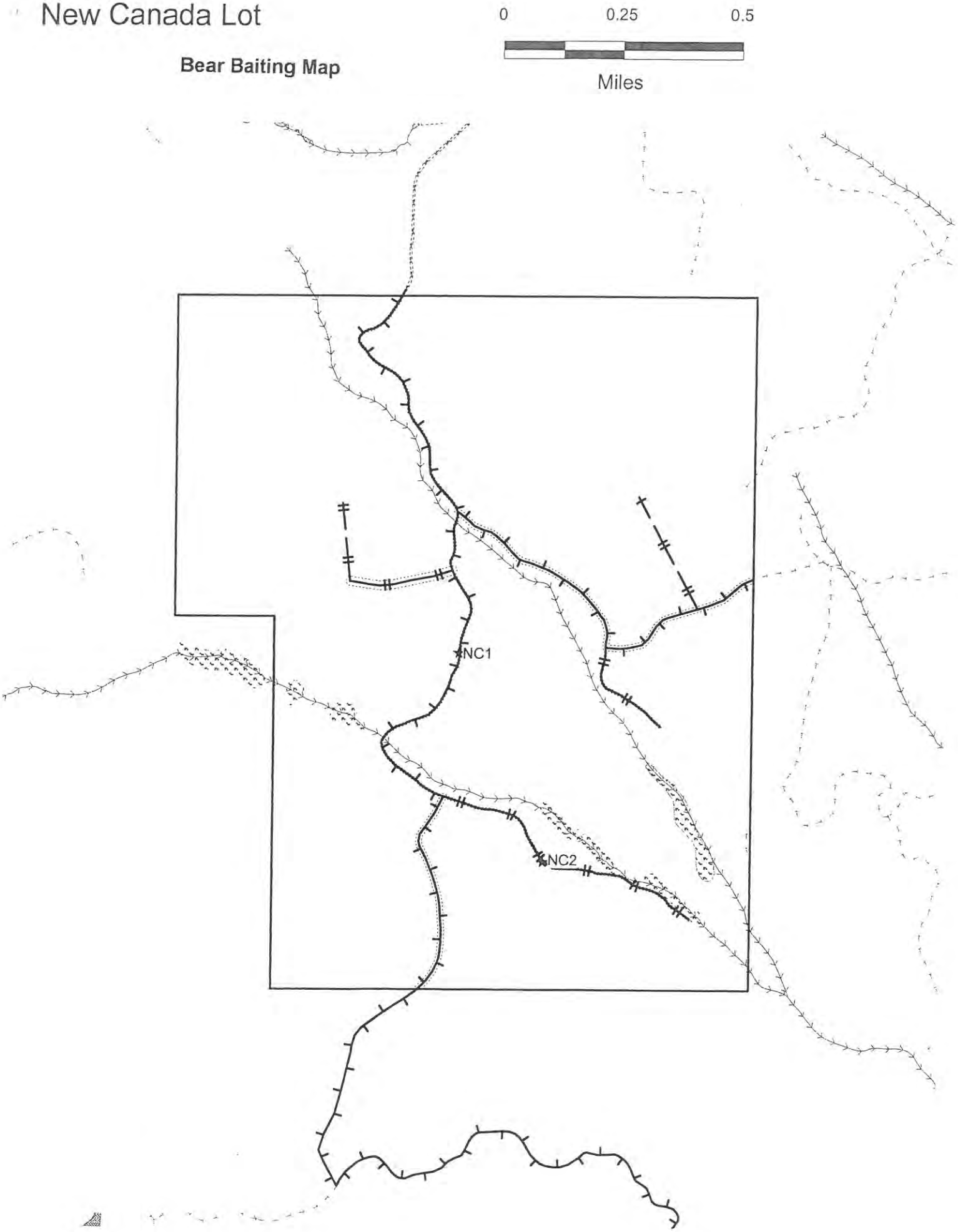

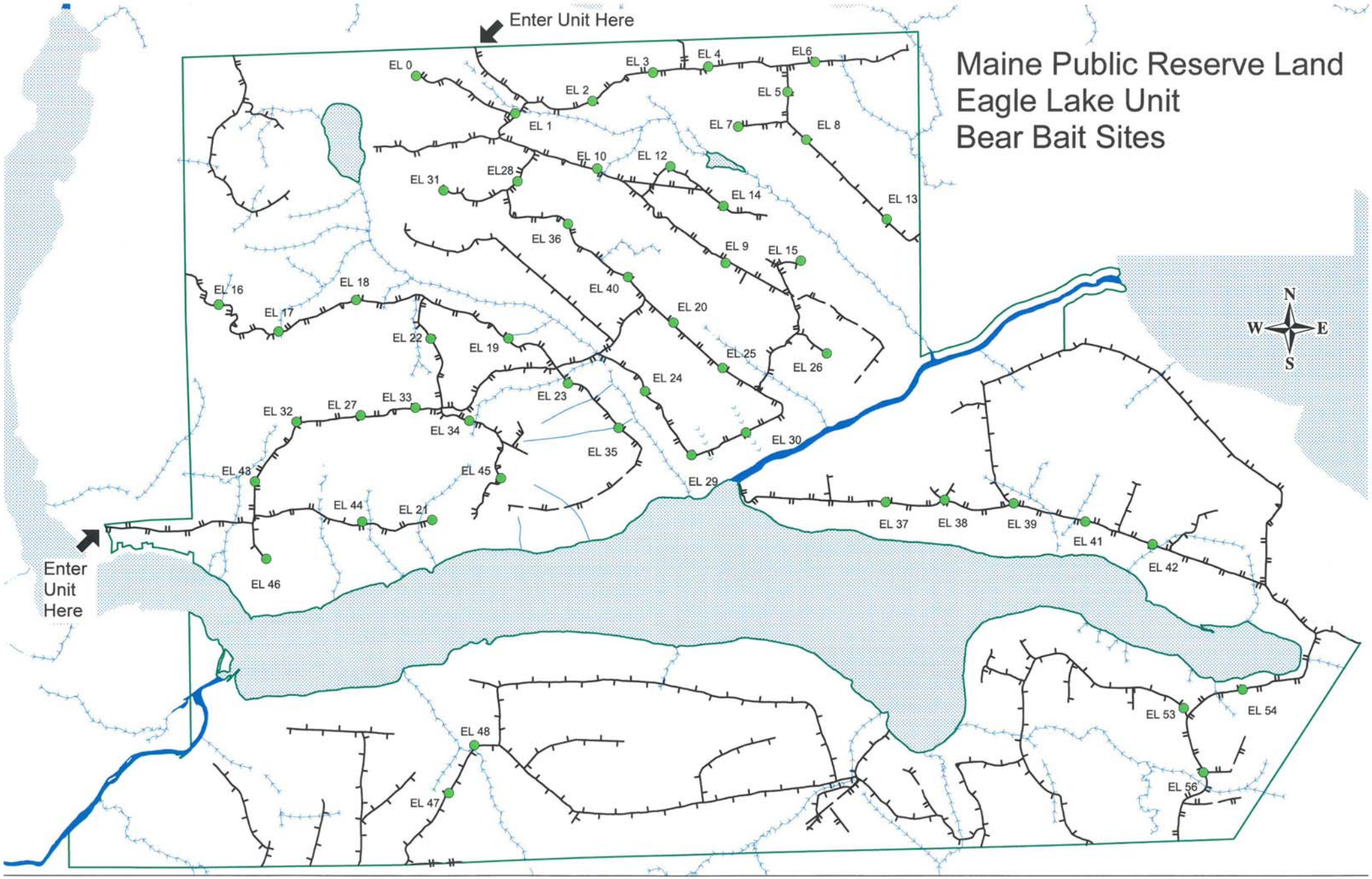
Maine Public Reserve Land
Eagle Lake Unit
Bear Bait Sites
Enter Unit Here
Enter Unit Here
N
W
E
S
EL 0
EL 1
EL 2
EL 3
EL 4
EL6
EL 5
EL 7
EL 8
EL 10
EL 12
EL28
EL 31
EL 14
EL 13
EL 36
EL 9
EL 15
EL 40
EL 16
EL 18
EL 17
EL 20
EL 22
EL 19
EL 25
EL 26
EL 24
EL 23
EL 33
EL 27
EL 32
EL 34
EL 35
EL 30
EL 29
EL 43
EL 45
EL 44
EL 21
EL 46
EL 37
EL 38
EL 39
EL 41
EL 42
EL 53
EL 54
EL 48
EL 47
EL 56

Cyr Plantation

Declination 19.5 W

0 20 40

Chains

Stand Type

S - >66% Softwood
M - 33% to 66% Soft.
H - <33% Softwood
P - >66% Pine
A - >66% Aspen
O - >66% Oak
C - >66% Cedar
F - >66% intolerant hardwood of fire origin (e.g. aspen, birch, red maple)

Crown Closure

A - 85% to 100%
B - 67% to 84%
C - 33% to 66%
D - <33%

Timber Size Class

1 - Seedling/sapling stands
2 - Pole stands
3 - Sawtimber stands
For sawtimber- SW >= 10" DBH
HW >= 12" DBH
BA > 50%

Ex: Stand #1, 48.1 acres, H2B timbertype =
1 - 48.1ac.
H2B

Legend
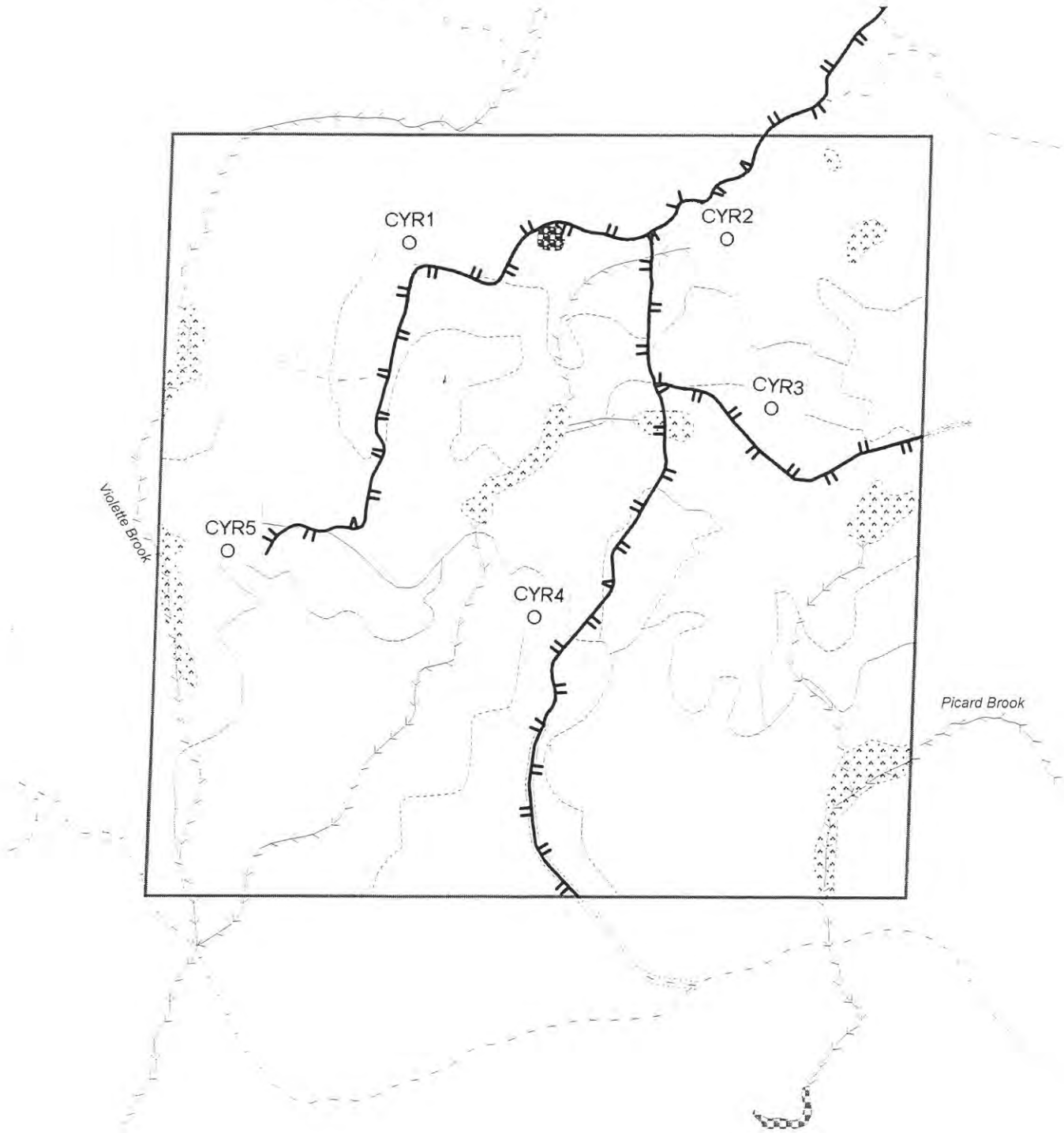
- State highway
- Class II-A road
- Class II-B road
- Class II-C road
- Proposed class II-C road
- Stream
- Timbertype boundary
- Unit boundary
- Wetland
- Less pond
- Great pond