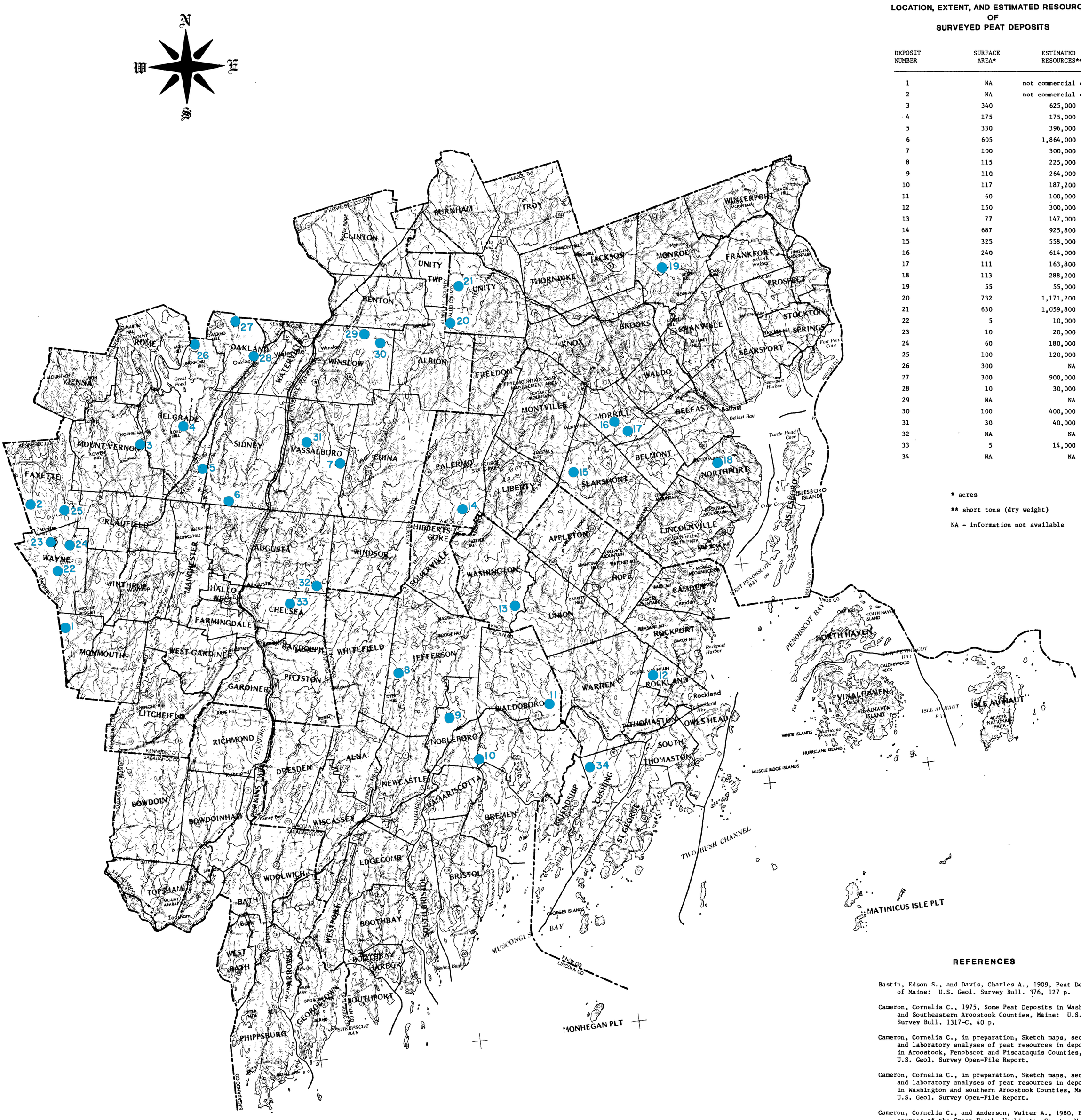

LOCATION, EXTENT, AND ESTIMATED RESOURCES OF SURVEYED PEAT DEPOSITS

DEPOSIT NUMBER	SURFACE AREA*	ESTIMATED RESOURCES**
1	NA	not commercial quality
2	NA	not commercial quality
3	340	625,000
4	175	175,000
5	330	396,000
6	605	1,864,000
7	100	300,000
8	115	225,000
9	110	264,000
10	117	187,200
11	60	100,000
12	150	300,000
13	77	147,000
14	687	925,800
15	325	558,000
16	240	614,000
17	111	163,800
18	113	288,200
19	55	55,000
20	732	1,171,200
21	630	1,059,800
22	5	10,000
23	10	20,000
24	60	180,000
25	100	120,000
26	300	NA
27	300	900,000
28	10	30,000
29	NA	NA
30	100	400,000
31	30	40,000
32	NA	NA
33	5	14,000
34	NA	NA

* acres

** short tons (dry weight)

NA - information not available

REFERENCES

Bastin, Edson S., and Davis, Charles A., 1909, Peat Deposits of Maine: U.S. Geol. Survey Bull. 376, 127 p.

Cameron, Cornelia C., 1975, Some Peat Deposits in Washington and Southeastern Aroostook Counties, Maine: U.S. Geol. Survey Bull. 1317-C, 40 p.

Cameron, Cornelia C., in preparation, Sketch maps, sections and laboratory analyses of peat resources in deposits in Aroostook, Penobscot and Piscataquis Counties, Maine: U.S. Geol. Survey Open-File Report.

Cameron, Cornelia C., in preparation, Sketch maps, sections and laboratory analyses of peat resources in deposits in Washington and southern Aroostook Counties, Maine: U.S. Geol. Survey Open-File Report.

Cameron, Cornelia C., and Anderson, Walter A., 1980, Peat resources of the Great Heath, Washington County, Maine: U.S. Geol. Survey Open-File Report 80-379, 31 p.

Cameron, Cornelia C., and Anderson, Walter A., 1980, Some peat deposits in northern Penobscot, eastern Piscataquis, and eastern Aroostook Counties, Maine: U.S. Geol. Survey Open-File Report 80-718, 47 p.

Cameron, Cornelia C., and Massey, Whitney D., 1978, Some peat deposits in northern Hancock County, Maine: U.S. Geol. Survey Open-File Report 78-210, 18 p.

Cameron, Cornelia C., Lepage, Carolyn A., Anderson, Walter A., and Davis, Joel, 1982, Maine Peat Resource Evaluation Program: 1980 Field Season: Maine Geol. Survey Open-File Report 82-8, 167 p.

Cameron, Cornelia C., and Mullen, Michael K., 1983, Sketch maps, sections and laboratory analyses of peat resources in deposits of southern and western Maine: U.S. Geol. Survey Open-File Report 83-18, 139 p.

Davis, Joel, and Anderson, Walter, 1980, Maine Peat Resource Evaluation Program: 1979 Field Season: Maine Geol. Survey Open-File Report 80-5, 94 p.

Soper, E.K., and Osbon, C.C., 1922, The occurrence and uses of peat in the United States: U.S. Geol. Survey Bull. 728, 207 p.

Trefethen, Joseph M., and Bradford, Robert B., 1944, Domestic fuel possibilities of Maine peat: Maine Geol. Survey Bull. 1, 47 p.

COMPILATION SOURCES

Deposits 1-19	Cameron and Mullen, 1983
Deposits 20,21	Cameron and others, 1982
Deposits 22-28,30-33	Soper and Osbon, 1922
Deposit 29	Bastin and Davis, 1909
Deposit 34	Trefethen and Bradford, 1944

EXPLANATION

99

Location of surveyed peat deposit

MAINE PEAT RESOURCE EVALUATION
KENNEBEC, KNOX, LINCOLN, SAGADAHOC, AND WALDO COUNTIES

Compiled by
Carolyn A. Lepage

Maine Geological Survey
DEPARTMENT OF CONSERVATION

Maine Office of Energy Resources
EXECUTIVE DEPARTMENT

1983

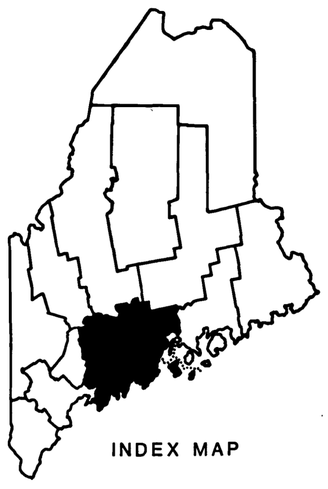

INDEX MAP

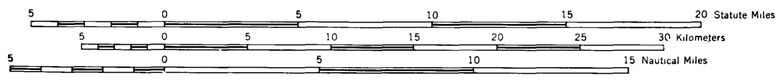

Funding provided by the U.S. Department of Energy
to the State of Maine Office of Energy Resources

Grant No. DE-FG18-79ET14690

OPEN-FILE NO. 83-15

Cartography by: R. Tucker, B. Wilson, R. Johnston, and J. Poisson