LOCATION, EXTENT, AND ESTIMATED RESOURCES OF SURVEYED PEAT DEPOSITS

DEPOSIT NO.	PHYSIOGRAPHIC FORM	SURFACE AREA*	ESTIMATED RESOURCES**
1	C	90	180,000
2	E	30	60,000
3	A	30	30,000
4	E	280	448,000
5	E	900	1,536,000
6	A	45	90,000
7	A	200	80,000
8	E	40	64,000
9	E	120	120,000
10	C	40	64,000
11	C	50	50,000
12	E	100	100,000
13	C	100	200,000
14	A+E	160	224,000
15	E	40	64,000
16	A	260	208,000
17	A	60	84,000
18	A	140	168,000
19	C	100	200,000
20	C	5	3,000
21	E	700	980,000
22	C	20	28,000
23	C	100	200,000
24	A	340	340,000
25	C	245	490,000
26	C	260	260,000
27	D+E	2,080	6,240,000
28	C	120	240,000
29	A	120	120,000
30	A	100	100,000
31	E	160	224,000
32	C	60	120,000
33	C	35	25,000
34	A	20	28,000
35	E	70	126,000
36	C	50	40,000
37	C	30	42,000
38	C	40	40,000
39	C	70	70,000
40	C	15	15,000
41	C	30	42,000
42	D+E	320	640,000
43	D+E	2,645	6,953,000
44	C	100	270,000
45	C	120	168,000
46	C	180	324,000
47	C	65	65,000
48	C	40	72,000
49	C	40	56,000
50	C	90	90,000
51	C	55	55,000
52	C	100	120,000
53	A	60	36,000
54	C	100	100,000
55	C	25	25,000
56	C	15	15,000
57	C	25	35,000
58	C	200	200,000
59	NA	227	399,000
60	NA	285	408,000
61	NA	751	2,018,800
62	NA	170	221,000
63	NA	30	60,000
64	NA	5	3,000
65	NA	160	280,000
66	NA	10	6,000
67	NA	20	30,000
68	NA	1	3,000
69	NA	40	48,000
70	NA	40	80,000
71	NA	20	24,000
72	NA	NA	NA
73	NA	NA	NA
74	NA	NA	100,000
75	NA	15	30,000

PHYSIOGRAPHIC FORMS

A: Valley occupied by stream.
B: Closed basin. Remnant of original pond may be present.
C: Plateaulike dome on gentle surface of clay, sand, or gravel.
D: Domes and ponds. Ponds are secondary, developing on moss peat.
E: Coalesced domes over deposit occupying several basins.

* acres

** short tons (air dried)

NA - information not available

COMPILATION SOURCES

Deposits 1-42	Cameron, 1975
Deposit 43	Cameron and Anderson, 1980
Deposits 44-58	Cameron, 1975
Deposits 59-62	Cameron and Mullen, 1982
Deposits 63-72	Soper and Osbon, 1922
Deposit 73	Trefethen and Bradford, 1944
Deposits 74-75	Bastin and Davis, 1909

REFERENCES

Bastin, Edson S., and Davis, Charles A., 1909, Peat Deposits of Maine: U.S. Geol. Survey Bull. 376, 127 p.

Cameron, Cornelia C., 1975, Some Peat Deposits in Washington and Southeastern Aroostook Counties, Maine: U.S. Geol. Survey Bull. 1317-C, 40 p.

Cameron, Cornelia C., and Anderson, Walter A., 1979, Some peat deposits in Penobscot County, Maine: U.S. Geol. Survey Open-File Report 79-1096, 31 p.

Cameron, Cornelia C., and Anderson, Walter A., 1980, Peat Resources of the Great Heath, Washington County, Maine: U.S. Geol. Survey Open-File Report 80-379, 31 p.

Cameron, Cornelia C., and Anderson, Walter A. 1980, Some peat deposits in northern Penobscot, eastern Piscataquis, and eastern Aroostook Counties, Maine: U.S. Geol. Survey Open-File Report 80-718, 47 p.

Cameron, Cornelia C., and Massey, Whitney D., 1978, Some peat deposits in northern Hancock County, Maine: U.S. Geol. Survey Open-File Report 78-210, 18 p.

Cameron, Cornelia C., and Mullen, Michael K., 1981, Sketch maps showing areal extent, thickness, and amount of commercial quality peat in and near Piscataquis and Somerset Counties and northeastern Aroostook County, Maine: U.S. Geol. Survey Open-File Report 81-1320, 64 p.

Cameron, Cornelia C., and Mullen, Michael K., 1982, Sketch maps showing areal extent, thickness, and amount of commercial quality peat in deposits of southern and western Maine: U.S. Geol. Survey Open-File Report 82-184, 77 p.

Davis, Joel; Anderson, Walter; and Cameron, Cornelia, 1980, Peat Resource Evaluation, State of Maine, Final Report: Phase One: Augusta, Maine, Maine Office of Energy Resources, 94 p.

Soper, E.K. and Osbon C.C., 1922, The occurrence and uses of peat in the United States: U.S. Geol. Survey Bull. 728, 207 p.

Trefethen, Joseph M. and Bradford, Robert B., 1944, Domestic fuel possibilities of Maine peat: Maine Geol. Survey Bull. 1, 47 p.

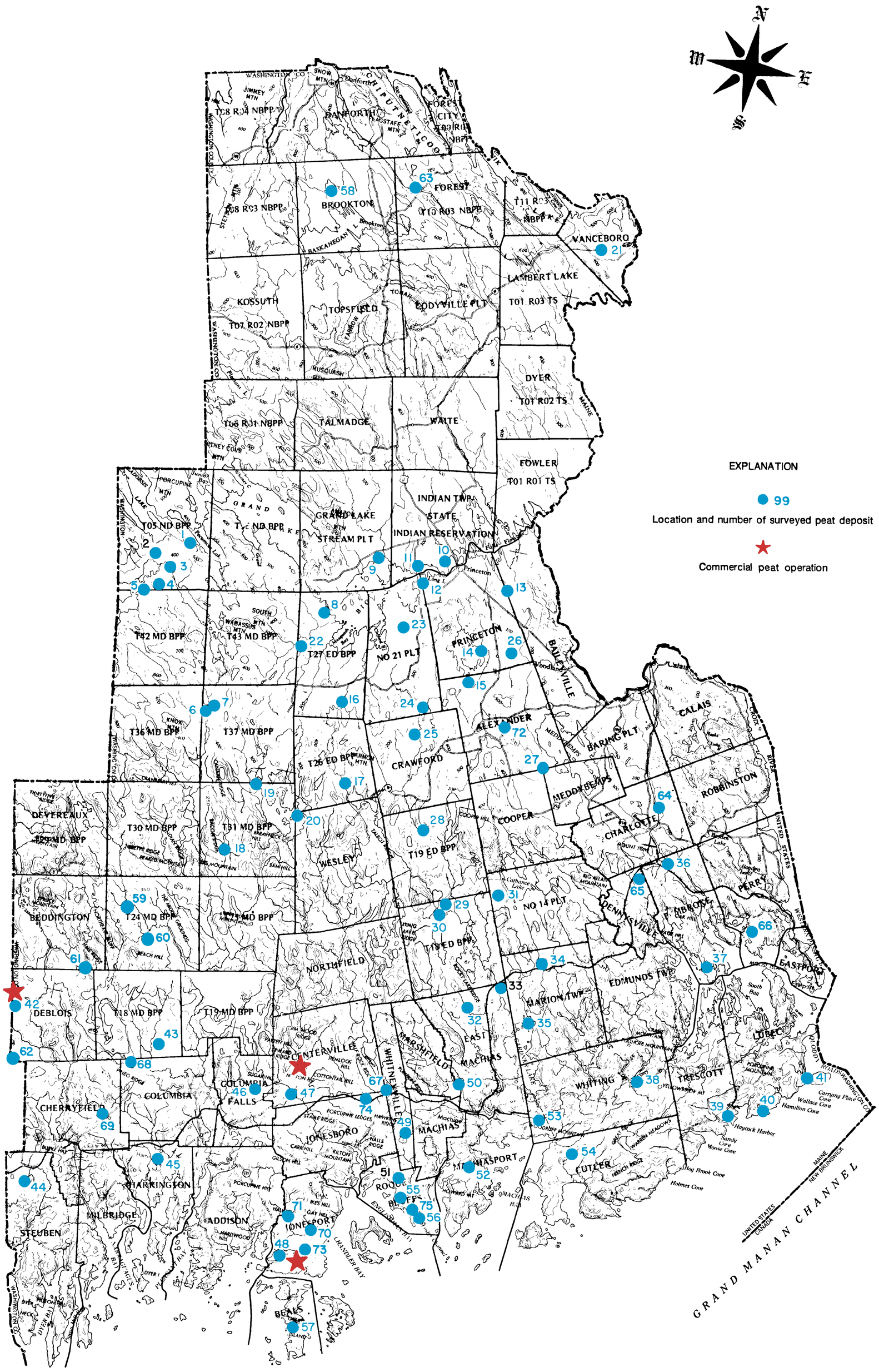

MAINE PEAT RESOURCE EVALUATION
WASHINGTON COUNTY

Compiled by
Carolyn A. Lepage
Michael K. Mullen

Maine Geological Survey
DEPARTMENT OF CONSERVATION

Maine Office of Energy Resources
EXECUTIVE DEPARTMENT

1982

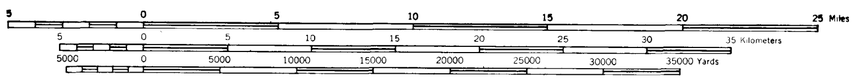

Funding provided by the U.S. Department of Energy
to the State of Maine Office of Energy Resources

Grant No. DE-FG18-79FC14690

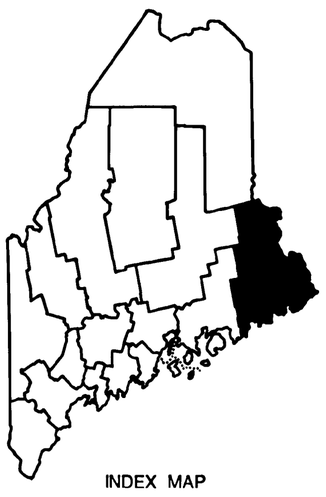

INDEX MAP

Cartography by: R. Tucker, B. Wilson, R. Johnston, and J. Poisson

OPEN FILE NO. 82-20