Shepards Hill
Mud Pond
Lake View Cem
Landing Strip
Fairgrounds
U N I O N
FRANK CALDERWOOD'S
Lease #188
9/15/72
mag. traverses
Round Pond
Clarry Hill
Little Medomak Pond
Gravel Pit
JEEP TRAIL
BM 302
BM 179
BM 145
BM 72
BM 343
BM 643
651
418
171
140
278
2200
900
1150
80
60
238
99
142
605
557
642
550
513
316
489
390

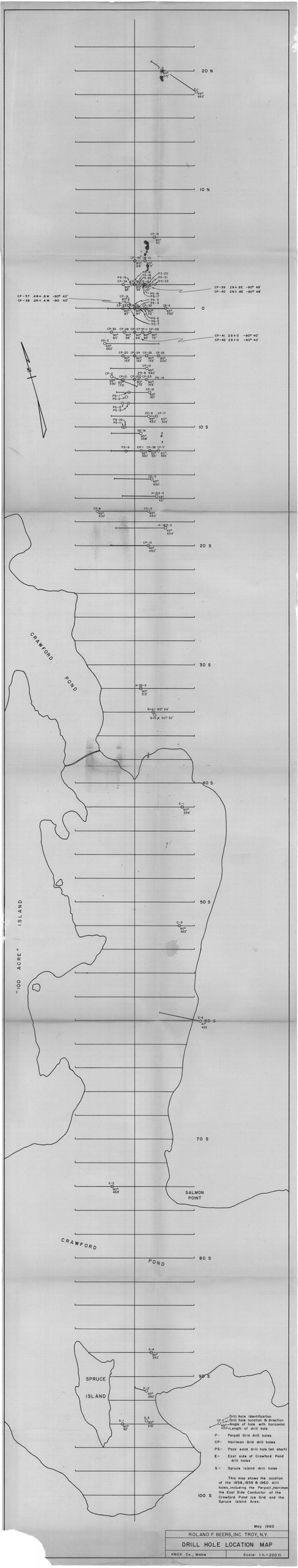

Drill hole identification
Drill hole location & direction
Angle of hole with horizontal
Length of drill hole

P- Perpoli Grid drill holes
CP- Harriman Grid drill holes
PS- Pack sack drill hole (all short)
E- East side of Crawford Pond drill holes
S- Spruce Island drill holes

This map shows the location of the 1958, 1959 & 1960 drill holes, including the Perpoli, Harriman the East Side Conductor of the Crawford Pond Ice Grid and the Spruce Island Area.

May 1960

ROLAND F. BEERS, INC. TROY, N.Y.

DRILL HOLE LOCATION MAP

KNOX Co., Maine | Scale: 1 in. = 200 ft.

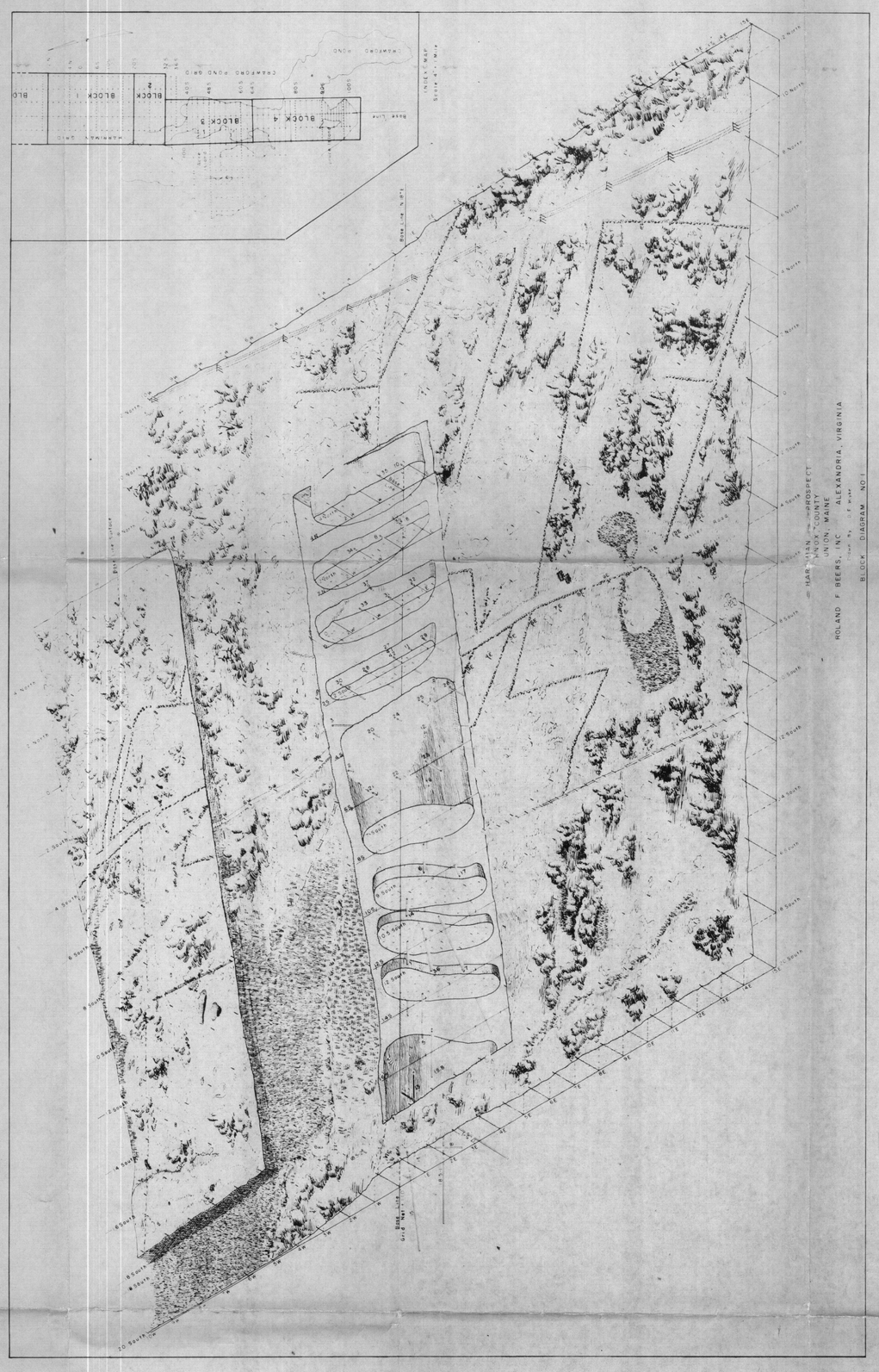

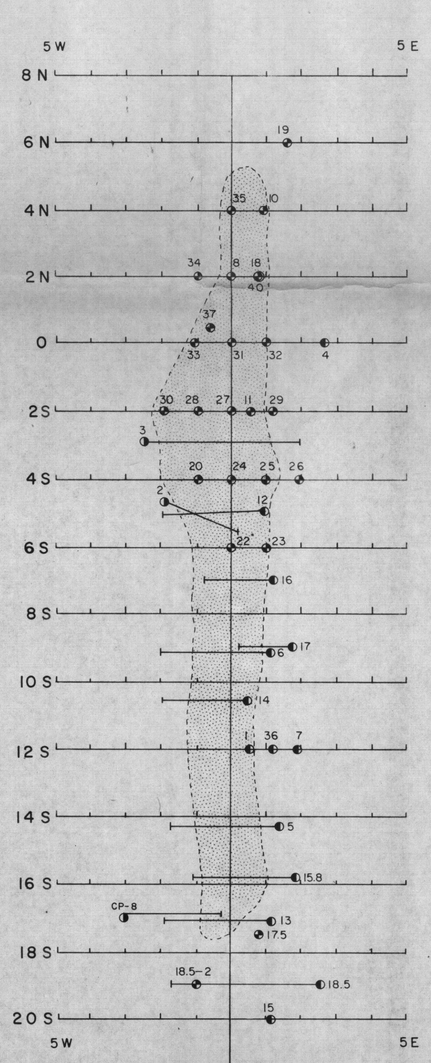

HARRIMAN PROSPECT



CRAWFORD POND PROSPECT

ORE BODIES
AS OUTLINED
BY DRILLING

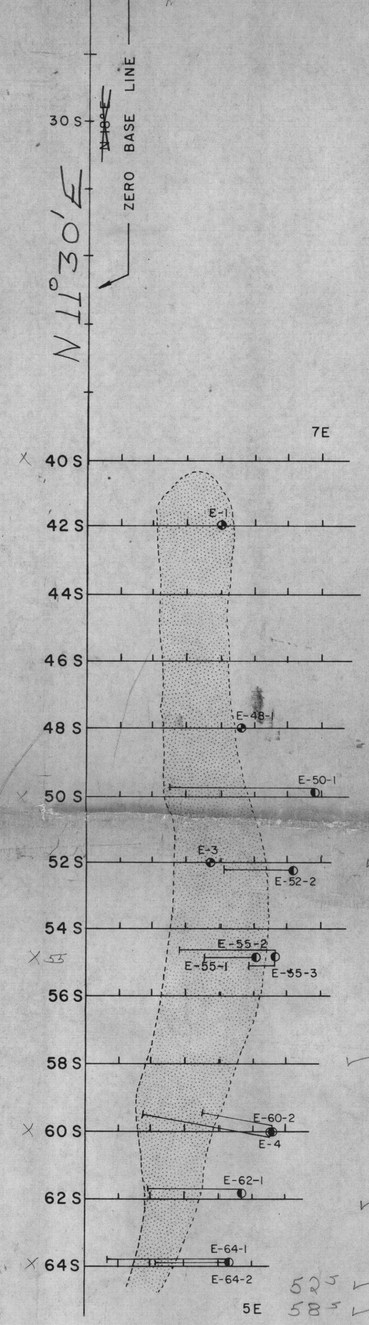

52 S
58 S
62 S
66 S
68 S
72 S



SCALE
1 Inch = 300 Feet
0 200 400 600

CRAWFORD POND et al PROSPECTS

MAP 5 of 5 –: DRILL HOLE DIAGRAM

KNOX COUNTY, MAINE

KNOX MINING CORPORATION, ALEXANDRIA, VA. May 16, 1966

Union
Eckerson
Route #17
New Hgy #17
Esancy
Wentworth
Perpall
Stimpson
Brooks
140
Hilt
Smith
Harriman
Abbott
Hart
Bird
Bird - surface
Hart - minerals
11.47 A
22.4 A
Johnson
R.F.B.
Burkett
Messervey
Vermond Mill Stream
La Farge
Bird
Crawford Pond
Williams
Bird - Babbs - Wiseman
Edgecomb
Louka
UNION
WARREN
KNOX TIMBER
Leach
Parreault
Black
Hupper
Elmer Hart
Knox Timber
Reservoir
Hubbell
Trout Pond
Old Mephar lines

map scale: 1" = 600'
Location "East Side" property

KNOX MINING CORPORATION
ROCKLAND, MAINE
PROPERTY MAP
Perpall Area
Towns of Union - Hope - Appleton
Revisions
File
MoB II A-1
Scale
1 inch=600 ft
Date
May 1972
Dr DEW
Tr DEW
Ch
Twnsp UNION - HOPE
Co KNOX
State MAINE
TP 1237
Property plot with lease No. 30
Property in Town of Union Map 5 Lot 3
Town Line
Power Line
Trail
Jeep Road
0 600 1200 1800 feet
0 in 1 in 2 in 3 in
SENNEBEC POND
ALFORD LAKE
Lermond Pond
St Georges River
Hemmingway
APPLETON
HOPE
UNION
Route 17
Abbot
Powers
Harriman
Judson
Hunt
Hall
Nickels
Beaver Lodge
Hilt
R. Payson
Jacobs
Goderre Inc.
Lemar
Cutting
Soule
Clark
Moody
Hannan
Hopping
Brooks
Brown
Leach
Hart
Walters
Barker
Tolman
6-36 Arlene Brown
H. Stuart 1018
G. Esancy
6-37 Sennecal
6-35 pike
6-34 Worthing
6-39 pike
6-40 Worthing
a. Samuelson 6-27
H. Wentworth Jr. 6-33
Bean 6-43
G. Esancy 6-46
6-47 F. Wentworth
S. Wentworth
6-48 A
6-48
6-52
Cunningham 6-26
Harry Stewart 6-19
6-19 A Bolton
6-18 Clark
6-20 Pearson
Christofferson 1000 6-21
6-22
6-25' water Co.
Heald 6-23
6-24
6-28 Scott
6-29 Farris
6-30 Burns
6-6 Moon
6-7 Farris
NO LEASE
28 Hilt
PERPALL 6-44 OPTION #2002
perpall LEASE # 8
C. Stimpson LEASE #2002
Bruce and Judith Stimpson
LEASE #2000 18-10 C. STIMPSON, Jr.
Elmer Hart Option #2003 (Parcel A)
ELMER HART OPTION #2003 (PARCEL B)
ELMER HART LEASE #127
LEASE # 129
LEASE # 20
Harriman
Abbott
Bird surface
3-15
Hart minerals
Bird surface
Woodrow Gould 18-13 LEASE #1197
Gratten 18-14
Brown 18-16
18-11 Merwin Harvey
18-2 Morton
LEASE #1024 ESANCY
14N 4.7E
B
40W 26.44W 48N 12E
40W 16.59W 40N 21E
41W 8.16W 32N 28E
40W 16.83W 0.5W 24N 23.51E 32E
40W 16N 6.6E 34E
40W 28.48W 21.24W 8N 12.86E 37E
40W 25.38W 0 20.68E 27.9E
40W 28.96W 6W 8.6W 8S 24E
207 475 482 497 498 499 401 517 587 891 1193 813 1027 1029 760 761 828 1019 493 472 503 501 502
9-34 9-34A 9-33 9-31 9-35 9-28 9-25 9-23 9-24 9-22 9-20 9-21 9-19 9-64 9-64A 9-65
23-16 23-17 23-18
17-11 17-14 17-8 17-7 17-6 17-4 17-5 17-15 17-2 17-1
3-23 3-22 3-26 3-27 3-28 3-29 3-30 3-31 3-34 3-37 3-37A 3-37C