c 11

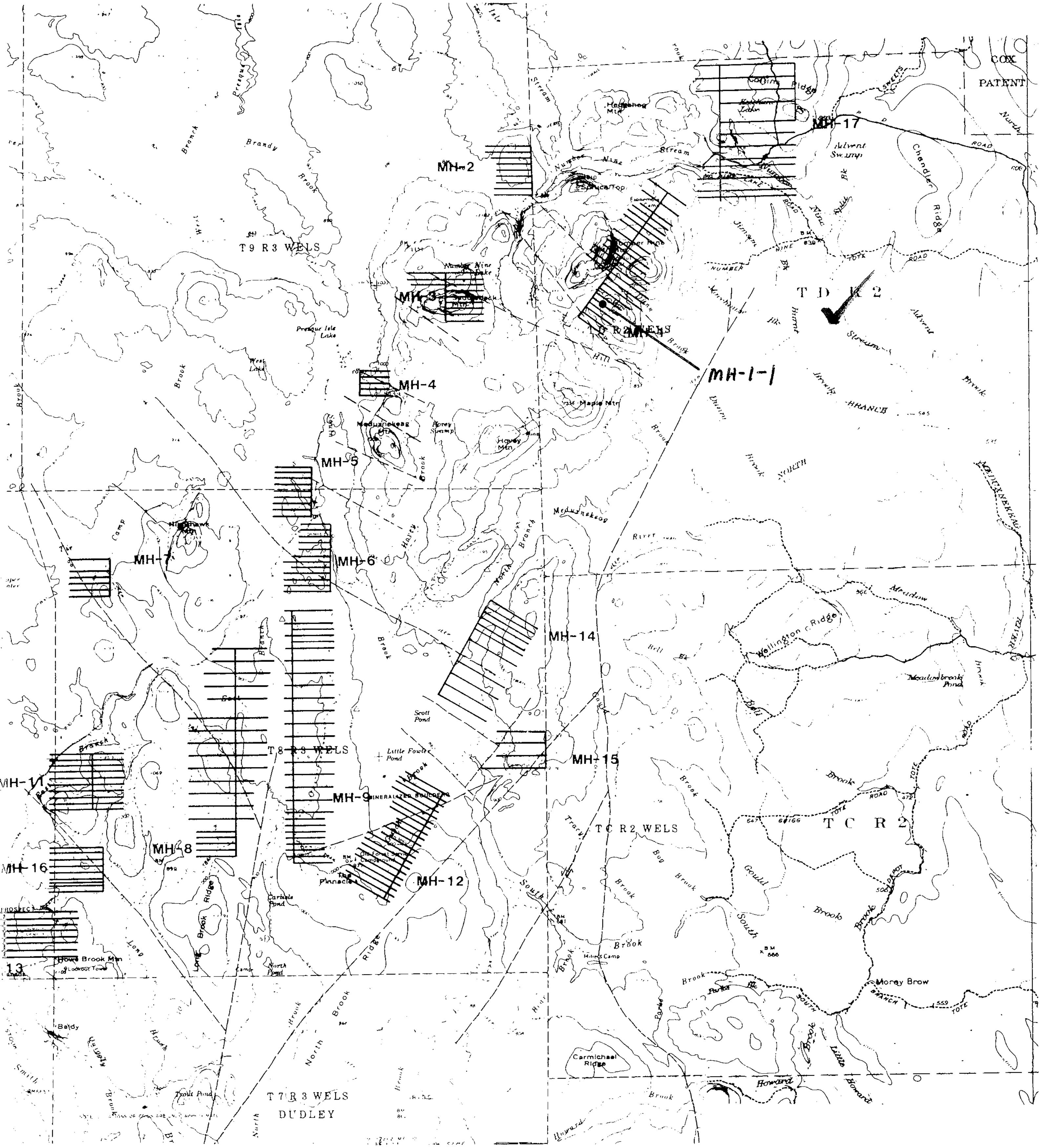

COX PATENT
MH-17
Advent Swamp
Chandler Ridge
Hedgehog Mtn
MH-2
Brandy Brook
T9 R3 WELS
T D R 2
MH-3
MH-1-1
Presque Isle Lake
West Lake
MH-4
Maple Mtn
Meduxnekeag Mtn
MH-5
MH-7
MH-6
Meduxnekeag River
Wellington Ridge
Meadowbrook Pond
MH-14
Scott Pond
MH-15
T8 R3 WELS
Little Fowler Pond
MH-11
MH-9
MINERALIZED BOULDERS
TC R2 WELS
T C R 2
MH-8
MH-16
MH-12
The Pinnacles
Carlisle Pond
Howe Brook Mtn
North Pond
13
Morey Brow
Baldy
Carmichael Ridge
T7 R3 WELS
DUDLEY

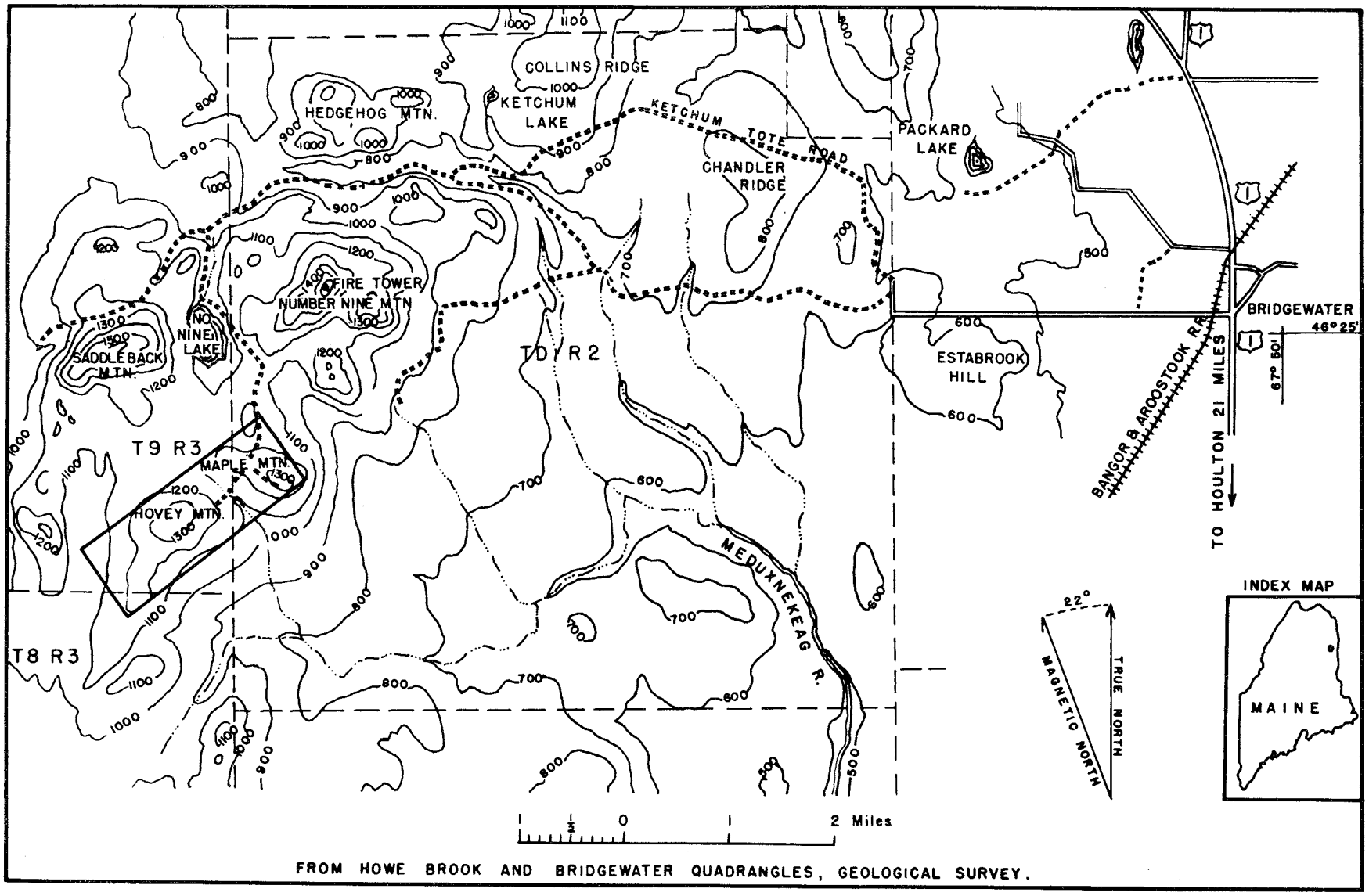

Figure 2. - Location map, Maple Mountain-Hovey Mountain manganese deposit, Aroostook County, Maine.

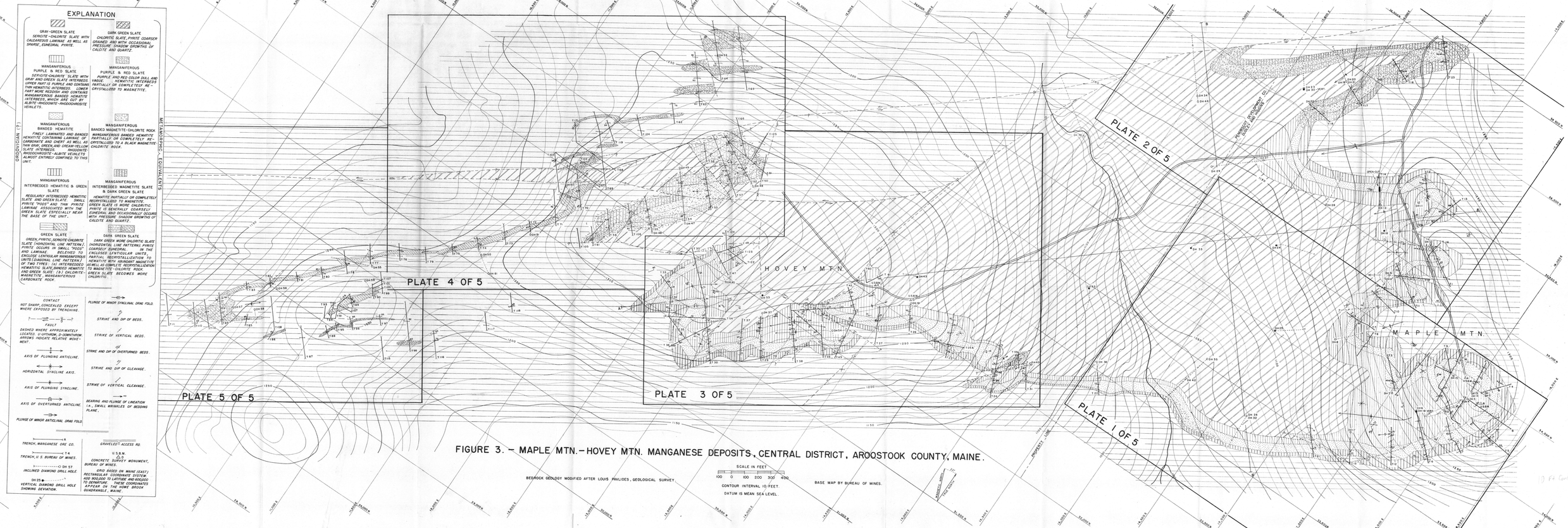

FIGURE 3. - MAPLE MTN.-HOVEY MTN. MANGANESE DEPOSITS, CENTRAL DISTRICT, AROOSTOOK COUNTY, MAINE.

BEDROCK GEOLOGY MODIFIED AFTER LOUIS PAVLIDES, GEOLOGICAL SURVEY.

U. S. GOVERNMENT PRINTING OFFICE 1962-O-3888