Scale: 1" = 1 mile

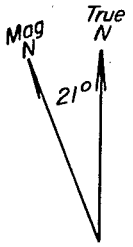

Location of T11 R9 Lithologic Drill Holes (119)

Aroostook Co., Maine

for

The NEJV

by

J. S. Cummings Inc.

Sketch 279-14 (9/8/81)

Revised 9/15/81

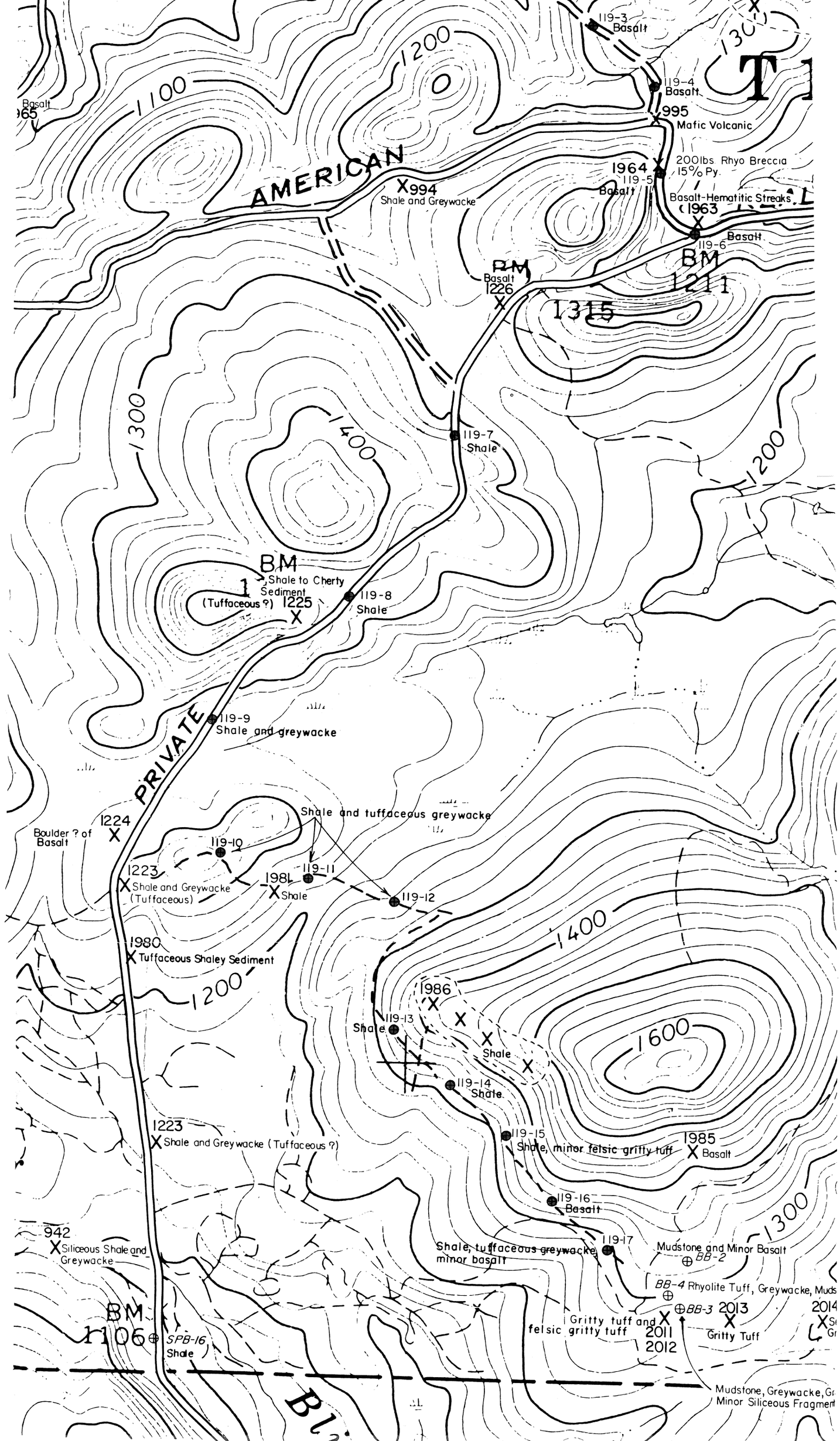

119-3
Basalt
1200
1100
Basalt
965
119-4
Basalt
995
Mafic Volcanic
AMERICAN
200lbs. Rhyo Breccia
15% Py.
1964
119-5
Basalt
994
Shale and Greywacke
Basalt-Hematitic Streaks
1963
Basalt
119-6
BM
1211
BM
Basalt
1226
1315
1300
1400
119-7
Shale
1200
BM
Shale to Cherty
Sediment
(Tuffaceous ?)
1225
119-8
Shale
119-9
Shale and greywacke
PRIVATE
Shale and tuffaceous greywacke
1224
Boulder ? of
Basalt
119-10
1223
Shale and Greywacke
(Tuffaceous)
1981
Shale
119-11
119-12
1400
1980
Tuffaceous Shaley Sediment
1200
1986
119-13
Shale
Shale
1600
119-14
Shale
1223
Shale and Greywacke (Tuffaceous ?)
119-15
Shale, minor felsic gritty tuff
1985
Basalt
119-16
Basalt
1300
942
Siliceous Shale and
Greywacke
119-17
Shale, tuffaceous greywacke,
minor basalt
Mudstone and Minor Basalt
BB-2
BB-4 Rhyolite Tuff, Greywacke, Muds
BB-3
2013
Gritty Tuff
2014
Gritty tuff and
felsic gritty tuff
2011
2012
BM
1106
SPB-16
Shale
Mudstone, Greywacke, Gr
Minor Siliceous Fragment

T11R-9 – Drill Location photo points at DDH #'s BB-1, 2, 3, 4

Photo # BBB-435-2

Scale: 1" = ¼ mi

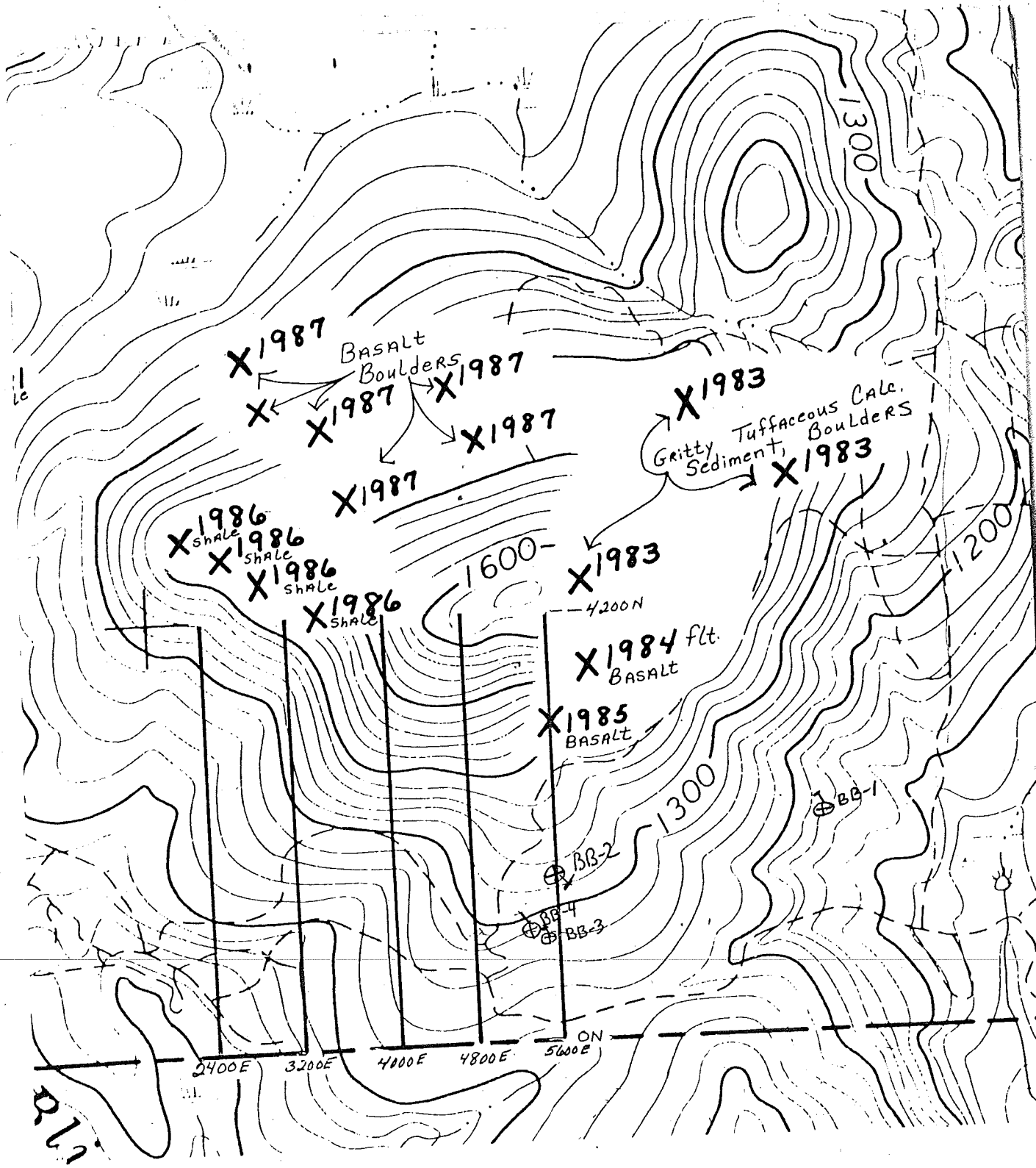

T11R9 (#279)

1" = 1/4 mile

drill Location Sketch map of Blind Brook DDH.

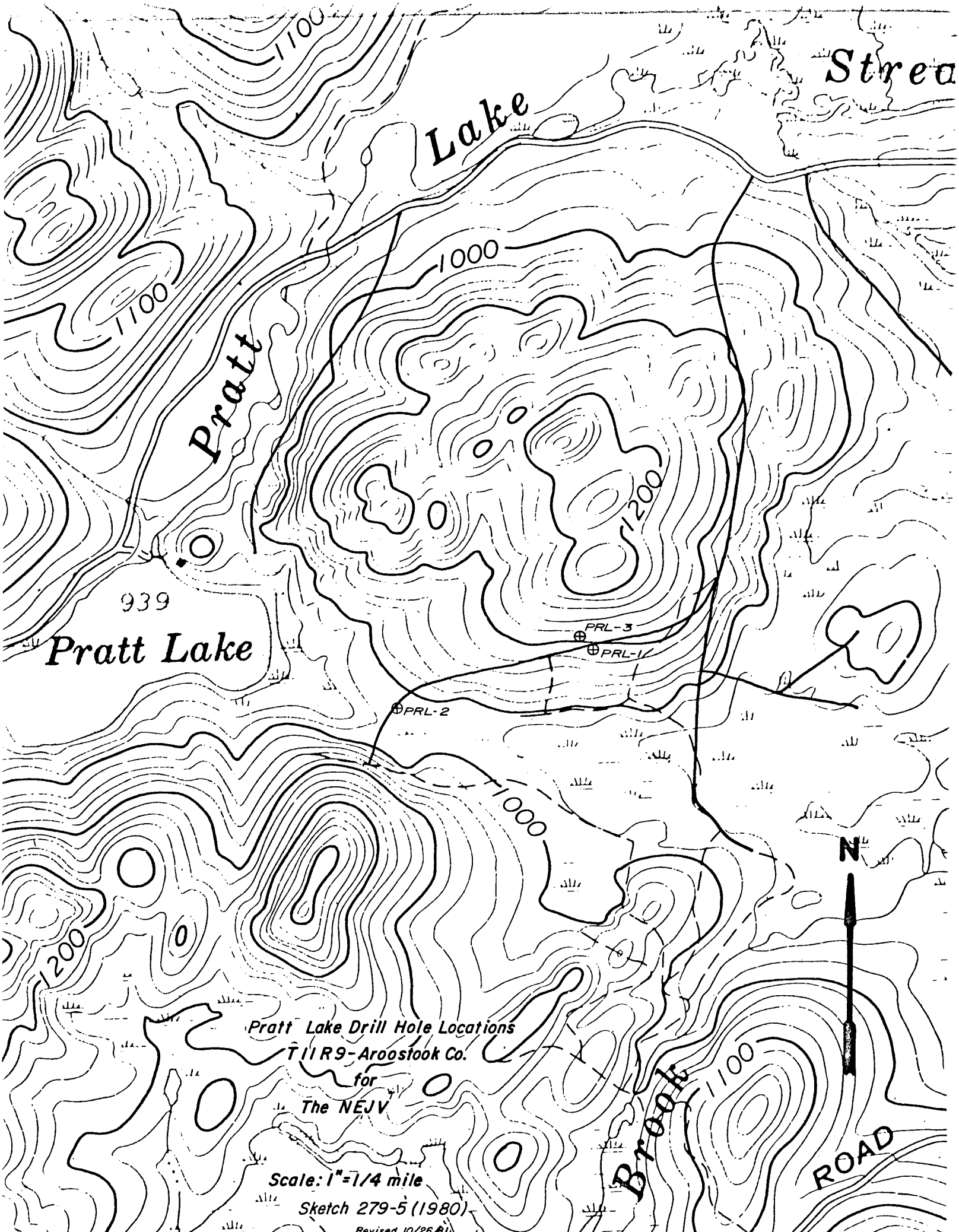
Lake
Pratt
1100
1000
1200
939
Pratt Lake
PRL-3
PRL-1
PRL-2
N
Brook
ROAD
Pratt Lake Drill Hole Locations
T11R9-Aroostook Co.
for
The NEJV
Scale: 1"=1/4 mile
Sketch 279-5 (1980)
Revised 10/26/81

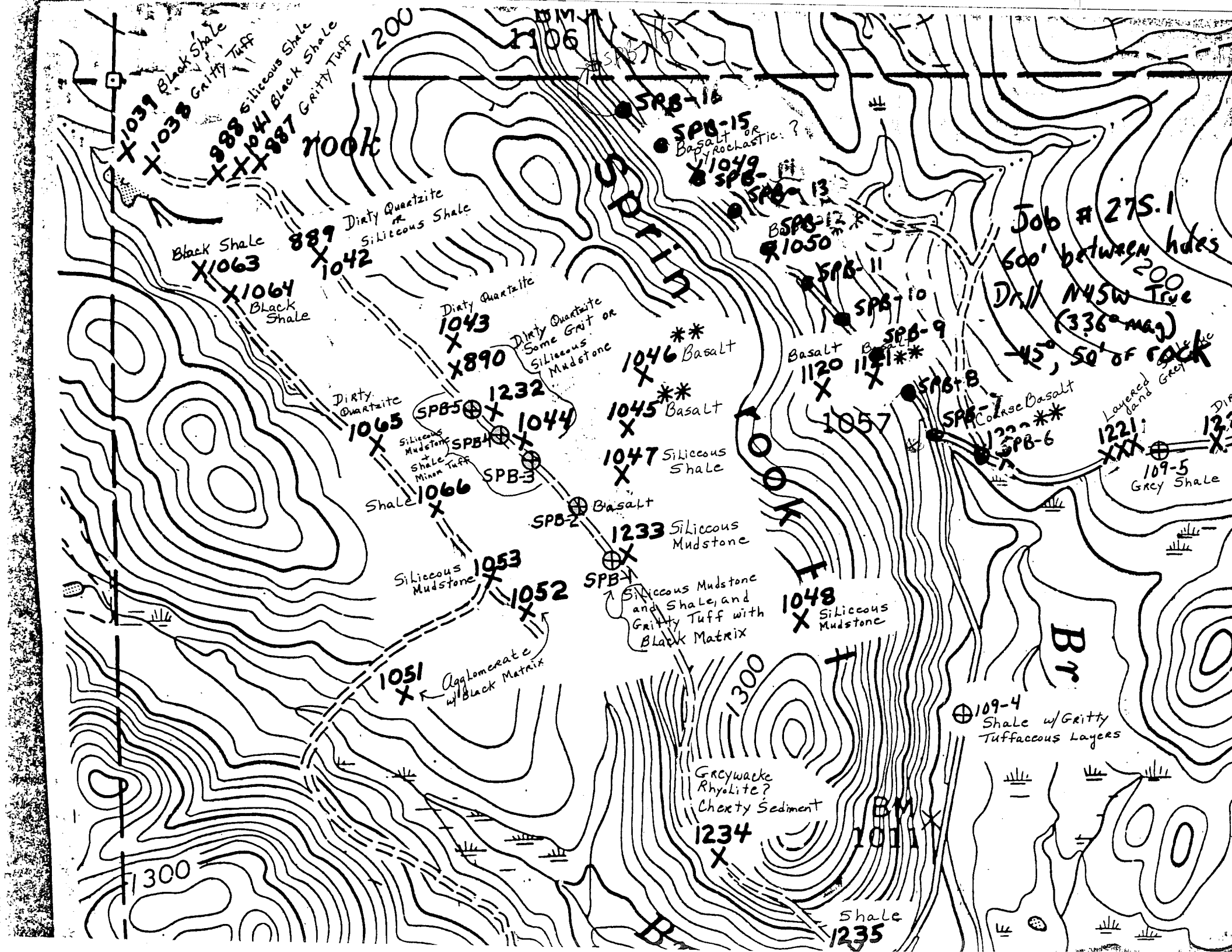

1039 Black Shale
1038 Gritty Tuff
888 Siliceous Shale
1041 Black Shale
887 Gritty Tuff
1200
BM 1106
rook
SPB-16
SPB-15 Basalt or Pyroclastic ?
1049
SPB-14
SPB-13
SPB-12
1050
SPB-11
SPB-10
SPB-9
SPB-8
SPB-7
SPB-6
Spring
Job # 275.1
600' between holes
Drill N45W True
(336° mag)
-45°, 50' of rock
Black Shale
1063
1064
Black Shale
889
1042
Dirty Quartzite or Siliceous Shale
Dirty Quartzite
1043
890
Dirty Quartzite Some Grit or Siliceous Mudstone
1046 Basalt
1045 Basalt
1047 Siliceous Shale
Basalt
1120
1121
1057
Coarse Basalt
Layered Shale and Grey
1221
109-5
Grey Shale
Dirty Quartzite
1065
SPB-5
1232
1044
SPB-4
Siliceous Mudstone + Shale Minor Tuff
SPB-3
Shale 1066
SPB-2
Basalt
1233 Siliceous Mudstone
SPB-1
Siliceous Mudstone
1053
1052
Siliceous Mudstone and Shale, and Gritty Tuff with Black Matrix
1048
Siliceous Mudstone
1051
Agglomerate w/ Black Matrix
1300
Br
109-4
Shale w/ Gritty Tuffaceous Layers
Greywacke Rhyolite? Cherty Sediment
1234
BM 1011
Shale
1235
1300