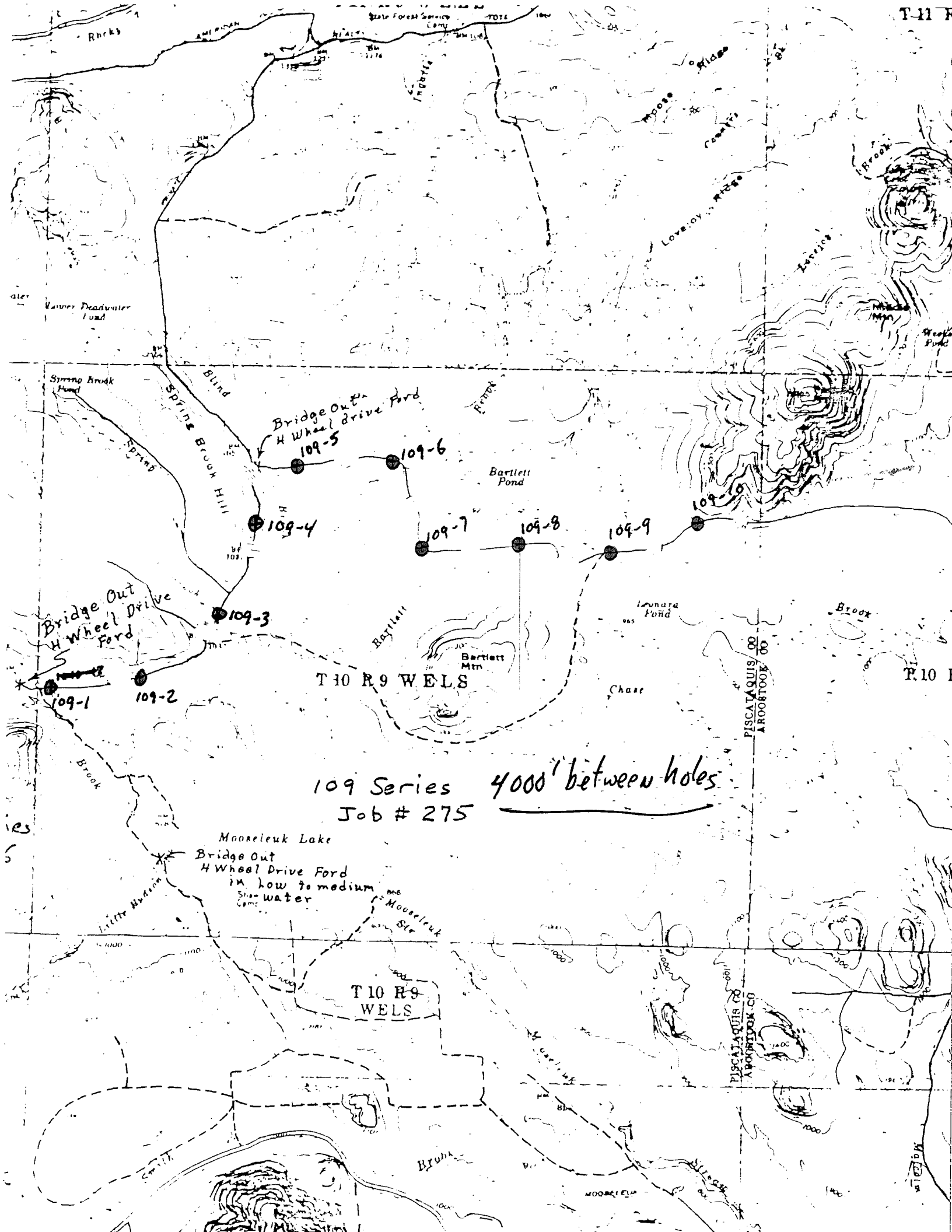

T 11 R
Rocky
State Forest Service Camp
Moose Ridge
Loveloy Ridge
Lower Deadwater Pond
Spring Brook Pond
Spring Brook Hill
Blind
Spring
Bridge Out H Wheel drive Ford
109-5
109-6
Bartlett Pond
109-4
109-7
109-8
109-9
109-10
109-3
Bridge Out H Wheel Drive Ford
109-1
109-2
Bartlett
Bartlett Mtn
T 10 R 9 WELS
Leonard Pond
Chase
PISCATAQUIS CO
AROOSTOOK CO
T 10 R
109 Series 4000' between holes
Job # 275
Brook
Mooseleuk Lake
Bridge Out H Wheel Drive Ford in low to medium water
Little Hudson
Mooseleuk Str
T 10 R 9 WELS
PISCATAQUIS CO
AROOSTOOK CO
Brook
Smith
Mooseleuk

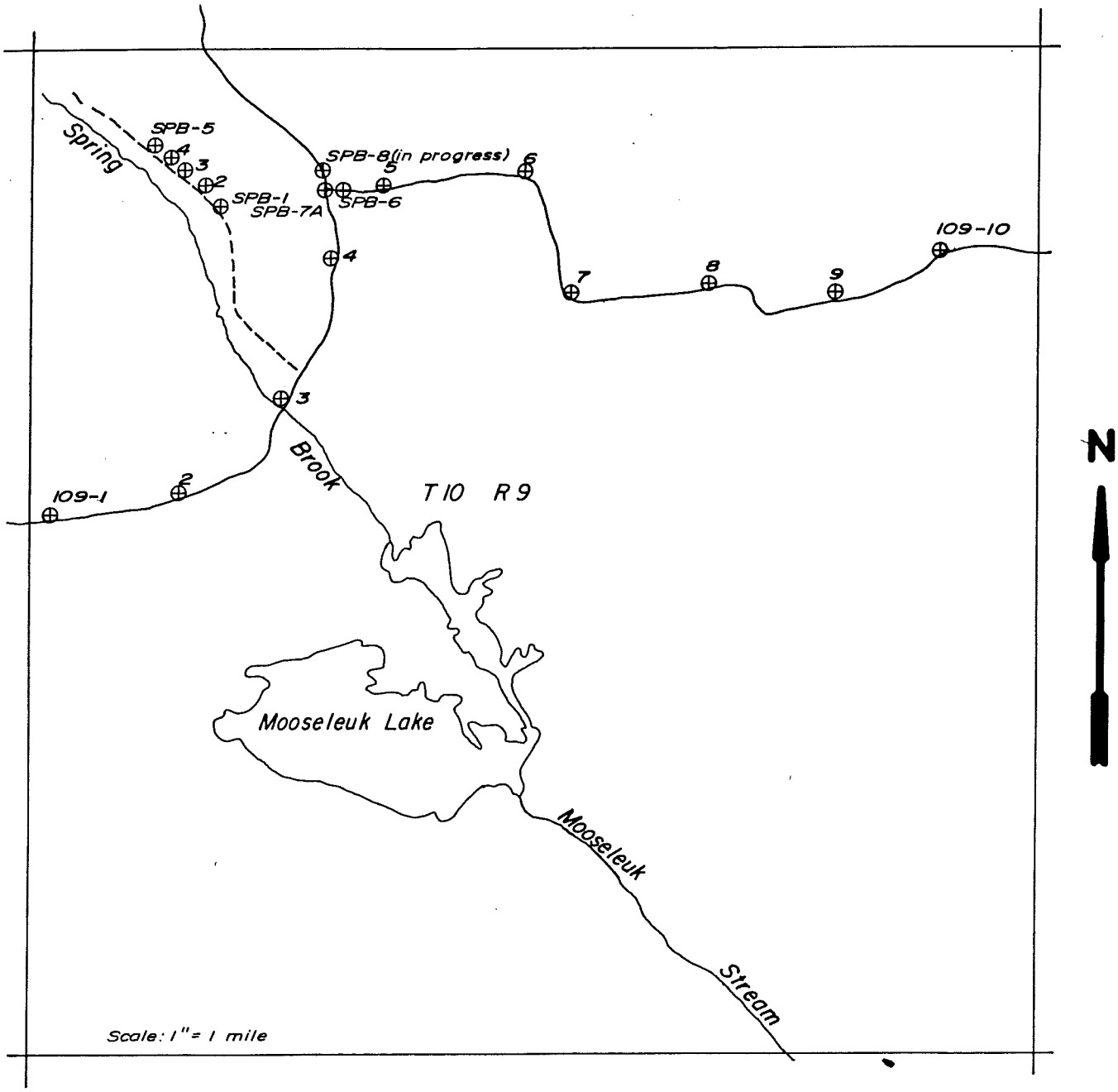

Location of T10 R9 Lithologic and Spring Brook Drill Holes

Piscataquis County, Maine

for

The NEJV

by

J. S. Cummings Inc.

Figure 10

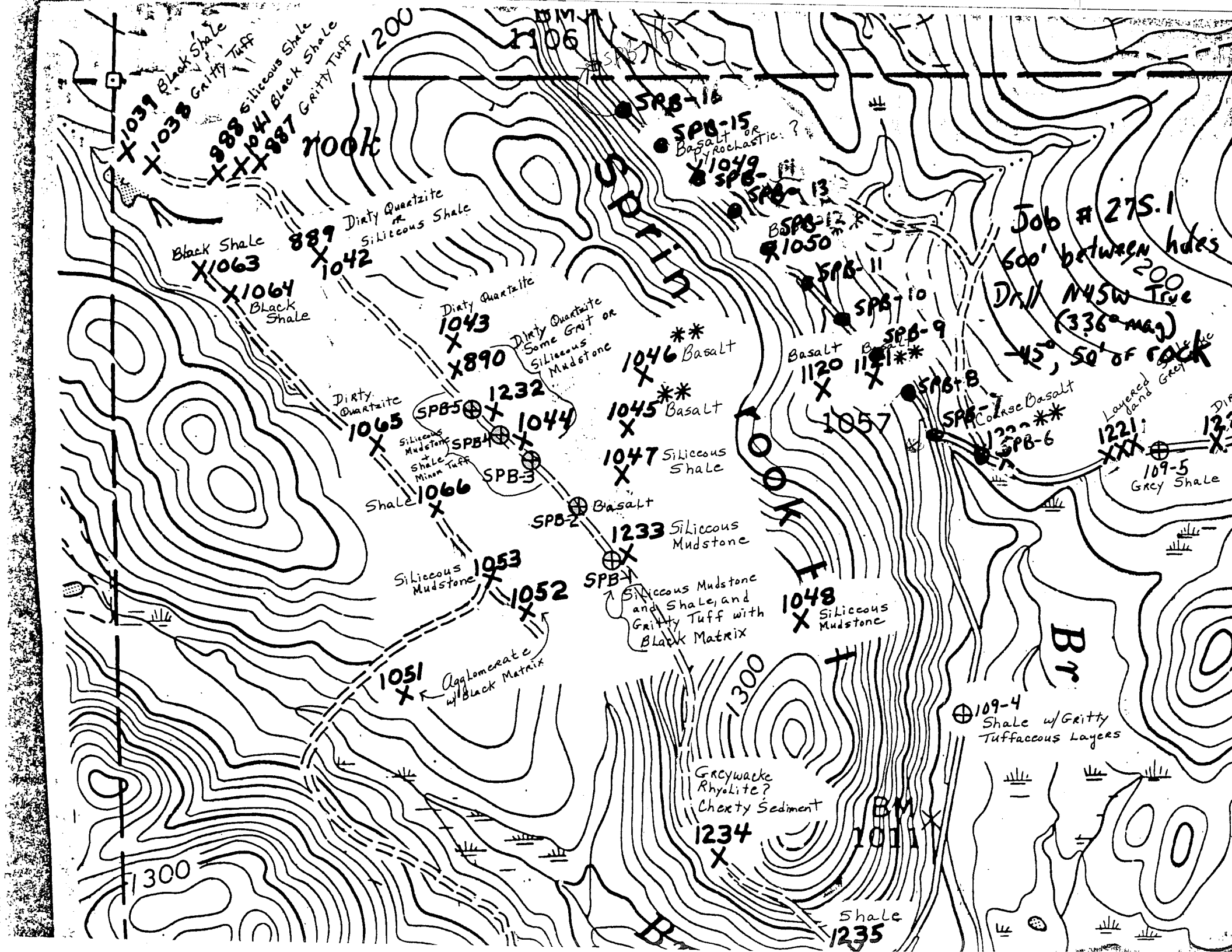

1039 Black Shale
1038 Gritty Tuff
888 Siliceous Shale
1041 Black Shale
887 Gritty Tuff
1200
BM 1106
rook
SPB-16
SPB-15 Basalt or Pyroclastic ?
1049
SPB-14
SPB-13
SPB-12
1050
SPB-11
SPB-10
SPB-9
SPB-8
SPB-7
SPB-6
Spring
Job # 275.1
600' between holes
Drill N45W True
(336° mag)
-45°, 50' of rock
Black Shale
1063
1064
Black Shale
889
1042
Dirty Quartzite or Siliceous Shale
Dirty Quartzite
1043
890
Dirty Quartzite Some Grit or Siliceous Mudstone
1046 Basalt
1045 Basalt
1047 Siliceous Shale
Basalt
1120
1121
1057
Coarse Basalt
Layered Shale and Grey
1221
109-5
Grey Shale
Dirty Quartzite
1065
SPB-5
1232
1044
SPB-4
Siliceous Mudstone + Shale Minor Tuff
SPB-3
Shale 1066
SPB-2
Basalt
1233 Siliceous Mudstone
SPB-1
Siliceous Mudstone
1053
1052
Siliceous Mudstone and Shale, and Gritty Tuff with Black Matrix
1048
Siliceous Mudstone
1051
Agglomerate w/ Black Matrix
1300
Br
109-4
Shale w/ Gritty Tuffaceous Layers
Greywacke Rhyolite? Cherty Sediment
1234
BM 1011
Shale
1235